Prepared for
Nevada Environmental Response Trust
Henderson, Nevada

Prepared by
Ramboll Americas Engineering Solutions, Inc.
Oakland, California

Project Number
1940112035

Date
May 22, 2025

SEMI-ANNUAL GROUNDWATER MONITORING AND GWETS PERFORMANCE MEMORANDUM

JULY – DECEMBER 2023 PERFORMANCE PERIOD

NEVADA ENVIRONMENTAL RESPONSE TRUST SITE HENDERSON, NEVADA

RAMBOLL

Semi-Annual Groundwater Monitoring and GWETS Performance Memorandum July – December 2023 Performance Period

Nevada Environmental Response Trust Site (Former Tronox LLC Site) Henderson, Nevada

Nevada Environmental Response Trust (NERT) Representative Certification
I certify that this document and all attachments submitted to the Division were prepared at the request of, or under the direction or supervision of NERT. Based on my own involvement and/or my inquiry of the person or persons who manage the system(s) or those directly responsible for gathering the information or preparing the document, or the immediate supervisor of such person(s), the information submitted and provided herein is, to the best of my knowledge and belief, true, accurate, and complete in all material respects.

Office of the Nevada Environmental Response Trust

Le Petomane XXVII, Inc., not individually, but solely in its representative capacity as the Nevada Environmental Response Trust Trustee

Signature: Jay A Steinberg, as President

Name: Jay A. Steinberg, not individually, but solely in his representative capacity as President of the Nevada Environmental Response Trust Trustee

Title: Solely as President and not individually

Company: Le Petomane XXVII, Inc., not individually, but solely in its representative capacity as the Nevada Environmental Response Trust Trustee

Date: 5/21/25

Semi-Annual Groundwater Monitoring and GWETS Performance Memorandum July – December 2023 Performance Period

Nevada Environmental Response Trust Site (Former Tronox LLC Site) Henderson, Nevada

Responsible Certified Environmental Manager (CEM) for this project
I hereby certify that I am responsible for the services described in this document and for the preparation of this document. The services described in this document have been provided in a manner consistent with the current standards of the profession and, to the best of my knowledge, comply with all applicable federal, state and local statutes, regulations and ordinances.

Kimberly Kuwabara

May 21, 2025

Kimberly Kuwabara, MS
Senior Managing Consultant

Date

Certified Environmental Manager
Ramboll Americas Engineering Solutions, Inc.
CEM Certificate Number: 2353
CEM Expiration Date: March 20, 2027

The following individuals provided input to this document:

Christopher J. Ritchie, PE
Christopher M. Stubbs, PhD, PE
Jonathan Hunt, PhD
Alka Singhal, PhD, PG
Ann Cheungvivatpant, PE
Andrew Li, PhD
Ruhui Zhao, PE
Timothy Grant, MS
Samuel Mallow, MS
Mia Sosa, MS
Kristin A. Drucquer
Mariah Jenkins
Catherine Ng
Nathan Perrotta
Ruben So

Semi-Annual Groundwater Monitoring and GWETS Performance Memorandum
July – December 2023 Performance Period
Nevada Environmental Response Trust Site
Henderson, Nevada

Date	**May 22, 2025**
Prepared by	**Ramboll Americas Engineering Solutions, Inc.**
Description	**Semi-Annual Groundwater Monitoring and GWETS Performance Memorandum**

Project No **1940112035**

Ramboll
1111 Broadway
Suite 1400
Oakland, CA 94608
USA
T +1 510 655 7400
F +1 510 655 9517
www.ramboll.com

TABLE OF CONTENTS

1.	**INTRODUCTION**	**1**
1.1	Purpose	2
1.2	Organization	3
2.	**MONITORING AND OPERATIONS SUMMARY**	**5**
2.1	Performance Monitoring Program Summary	5
2.2	Groundwater Extraction	5
2.3	Groundwater Treatment System	7
2.4	Chromium Removal	8
2.5	Perchlorate Removal	9
3.	**PERFORMANCE EVALUATION**	**12**
3.1	Performance Metrics	13
3.2	Evaluation of Performance	14
3.2.1	Mass Removal	14
3.2.2	Remaining Contaminant Mass	15
3.2.3	Capture Zone Evaluation	20
3.2.4	Well Field Capture Efficiency	24
3.2.5	Estimated Mass Flux Across NERT RI Study Area	26
3.2.6	Perchlorate Mass Loading in the Las Vegas Wash	29
3.2.7	Environmental Footprint	34
4.	**ONGOING AND FUTURE ACTIVITIES**	**41**
5.	**REFERENCES**	**44**

TABLES

Table 1 Interceptor Well Field Discharge Rates
Table 2 Athens Road Well Field Discharge Rates
Table 3 Seep Well Field Discharge Rates
Table 4 AP Area Extraction Well Discharge Rates
Table 5 Monthly Well Field Discharge Rates, July – December 2023
Table 6 Chromium Removed from the Environment
Table 7 Weekly Chromium in Effluent Discharge, July – December 2023
Table 8 Perchlorate Removed from the Environment
Table 9 Weekly Perchlorate in Effluent Discharge, July – December 2023
Table 10 Las Vegas Wash Perchlorate Mass Loading
Table 11 Las Vegas Wash Perchlorate Mass Loading, July – December 2023

FIGURES

Figure 1 NERT Remedial Investigation Study Area Operable Units

Figure 2a Performance Monitoring Program Locations in OU-1, Water Table Interval
Figure 2b Performance Monitoring Program Locations in OU-1, Deeper Interval
Figure 2c Performance Monitoring Program Locations in OU-2, Water Table Interval
Figure 2d Performance Monitoring Program Locations in OU-2, Deeper Interval
Figure 2e Performance Monitoring Program Locations in OU-3, Water Table Interval
Figure 2f Performance Monitoring Program Locations in OU-3, Deeper Interval

Figure 3 Groundwater Extraction and Treatment System (GWETS) Flow Diagram

Figure 4a Shallow WBZ Capture Zones
Figure 4b Middle WBZ Capture Zones
Figure 4c Deep WBZ Capture Zones

Figure 5 North-South Cross-Section of Capture Zones

Figure 6a West-East Cross-Section of Capture Zones at the IWF
Figure 6b West-East Cross-Section of Capture Zones at the OU-1/OU-2 Boundary
Figure 6c West-East Cross-Section of Capture Zones at the AWF
Figure 6d West-East Cross-Section of Capture Zones at the OU-2/OU-3 Boundary
Figure 6e West-East Cross-Section of Capture Zones at the SWF

Figure 7 Well Field Capture Efficiency

Figure 8a Horizontal Mass Flux Estimates
Figure 8b Vertical Mass Flux Estimates

Figure 9 Las Vegas Wash Perchlorate Mass Loading, July – December 2023

ELECTRONIC MAP

All Wells Location Map

APPENDICES

Appendix A Monitoring Program Data
Appendix B Well Data Sheets
Appendix C Statistical Trends
Appendix D Remedial Performance Monitoring Program Field Records
Appendix E Data Validation Summary Report (DVSR)
Appendix F Electronic Data Deliverable (EDD)
Appendix G Environmental Footprint Analysis

ACRONYMS AND ABBREVIATIONS

AMPAC	American Pacific Corporation
AOC	Administrative Order on Consent
AWF	Athens Road Well Field
bgs	below ground surface
BMI	Black Mountain Industrial
BMP	Best Management Practice
BRC	Basic Remediation Company LLC
BTU	British thermal unit
CEM	Certified Environmental Manager
CO_2e	carbon dioxide equivalents
COH	City of Henderson
COPCs	chemicals of potential concern
CSM	conceptual site model
CTS	Chromium Treatment Subsystem
DO	dissolved oxygen
DRI	Desert Research Institute
DTS	distributed temperature survey
DVSR	Data Validation Summary Report
EDD	Electronic Data Deliverable
EFS	Effluent Filtration System
Endeavour	Endeavour LLC
Envirogen	Envirogen Technologies, Inc.
FBR	fluidized bed reactor
FS	Feasibility Study
GAC	granular activated carbon
Geosyntec	Geosyntec Consultants
GHG	greenhouse gas
gpm	gallons per minute
GWETS	groundwater extraction and treatment system
GWTP	Groundwater Treatment Plant
HAP	hazardous air pollutants

ISB	in-situ bioremediation
IWF	Interceptor Well Field
IX	ion exchange
lbs	pounds
lbs/day	pounds per day
LTMP	long-term monitoring plan
LVW	Las Vegas Wash
mg/L	milligrams per liter
MWh	Megawatt Hours
NDEP	Nevada Division of Environmental Protection
NERT	Nevada Environmental Response Trust
NERT Site	Nevada Environmental Response Trust Site
NO_x	nitrogen oxides
NPDES	National Pollutant Discharge Elimination System
ORP	oxidation reduction potential
OSSM	Olin/Stauffer/Syngenta/Montrose
OU	Operable Unit
PAH	polycyclic aromatic hydrocarbon
PCB	polychlorinated biphenyl
PM	particulate matter
Ramboll	Ramboll Americas Engineering Solutions, Inc. (formerly Ramboll US Consulting, Inc.)
RAO	Remedial Action Objective
RI	Remedial Investigation
SAP	Sampling and Analysis Plan
SEFA	Spreadsheets for Environmental Footprint Analysis
SMP	Site Management Plan
SVOC	semi-volatile organic compound
SNWA	Southern Nevada Water Authority
SO_x	sulfur oxides
SWF	Seep Well Field
TDS	total dissolved solids
Tetra Tech	Tetra Tech, Inc.

TIMET	Titanium Metals Corporation
TIR	thermal infrared
Trust	Nevada Environmental Response Trust
TSE	Treatment System Extension (for GWETS)
µg/L	micrograms per liter
UMCf	Upper Muddy Creek Formation
UIC	Underground Injection Control
USB	Universal Serial Bus
USEPA	United States Environmental Protection Agency
USGS	United States Geological Survey
VOC	volatile organic compound
WBZ	water-bearing zone

1. INTRODUCTION

Ramboll Americas Engineering Solutions, Inc. (Ramboll) has prepared this memorandum[1] for submittal to the Nevada Division of Environmental Protection (NDEP) on behalf of the Nevada Environmental Response Trust (the Trust or NERT) for the Nevada Environmental Response Trust Site (the NERT Site) and the area downgradient of the Site. The NERT Site[2] is located within the Black Mountain Industrial (BMI) Complex in unincorporated Clark County and is surrounded by the City of Henderson (COH), Nevada. For purposes of the Remedial Investigation (RI) and forthcoming Feasibility Study (FS), several investigation areas have been defined, as shown in Figure 1. Two of these were defined in 2014: the NERT Site Study Area[3] and the NERT Off-Site Study Area.[4] These investigation areas were expanded to include two additional study areas: the Downgradient Study Area (investigation began in 2016) and the Eastside Study Area (investigation began in 2017). The entirety of the four study areas being investigated are known as the NERT RI Study Area.

The NERT RI Study Area was subsequently organized into three operable units (OUs) in late 2017: OU-1 (the NERT Site Study Area), OU-2 (between the NERT Site Study Area and roughly Galleria Drive), and OU-3 (generally between Galleria Drive and the Las Vegas Wash).[5] These three OUs are also shown in Figure 1. The nature and extent of chemicals of potential concern (COPCs) from historical industrial activities have been evaluated for OU-1 and OU-2 in the RI Report for OU-1 and OU-2 (Revision 2, Ramboll 2024a)[6], which was approved by NDEP, and will be evaluated for OU-3 in the forthcoming RI Report for OU-3. The RI Report for OU-1 and OU-2 divided the identified COPCs into two categories, Primary COPCs and Other COPCs. The Primary COPCs are perchlorate, chlorate, hexavalent

[1] Starting with the July 2019 to June 2020 performance period, the title of this memorandum was changed from "Annual Remedial Performance Report for Chromium and Perchlorate" to "Annual Groundwater Monitoring and GWETS Performance Report". Subsequent to implementation of the final remedy, annual reporting will be revised to support the requirements of a long-term monitoring plan in support of the final remedy.

[2] Herein "Site" will be used to refer to the NERT Site, which is property currently owned by the Trust.

[3] The NERT Site Study Area was formerly defined in the RI/FS Work Plan (ENVIRON 2014) as the NERT Site. Several parcels within the NERT Site were subsequently sold. The term "NERT Site Study Area" refers to the property owned by the Trust after February 14, 2011 and prior to May 8, 2020 and has the same boundaries as OU-1.

[4] The NERT Off-Site Study Area was formerly defined in the RI/FS Work Plan (ENVIRON 2014) as the Downgradient Plume Area and has been referred to in prior performance evaluations as the Off-Site NERT RI Study Area.

[5] The OUs were established in the RI/FS Work Plan Addendum: Phase 3 Remedial Investigation, Revision 1 to organize the NERT RI Study Area into units that align with the Remedial Action Objectives (RAOs) (Ramboll Environ 2017b).

[6] The RI Report for OU-1 and OU-2 was submitted to NDEP on July 9, 2021, and comments from NDEP were received on February 9, 2022. NERT's response to comments was submitted to NDEP on June 9, 2022, and NDEP provided subsequent comments in response on August 31, 2022. Revision 1 of the RI Report for OU-1 and OU-2 was submitted to NDEP on August 15, 2023 and NDEP provided additional comments on December 21, 2023 and January 11, 2024; Revision 2 of the RI Report for OU-1 and OU-2 was submitted on February 13, 2024 and approved by NDEP on February 26, 2024.

chromium[7], and chloroform, which have been the focus of the NERT groundwater monitoring program and the related annual and semi-annual reporting. The Other COPCs that were evaluated as part of the OU-1 and OU-2 RI and are being evaluated as part of the OU-3 RI include general chemistry, metals, radionuclides (groundwater only), volatile organic compounds (VOCs), semi-volatile organic compounds (SVOCs) (soil only), polycyclic aromatic hydrocarbons (PAHs) (soil only), dioxins and furans (soil only), polychlorinated biphenyls (PCBs) (soil only), organochlorine pesticides (soil only), and other organics. Further details on the NERT COPCs can be found in the RI Report for OU-1 and OU-2 (Ramboll 2024a).

1.1 Purpose

The purpose of this memorandum is two-fold. First, this memorandum presents an abbreviated version of the annual groundwater monitoring and GWETS performance reports, which discusses data for the Primary COPCs and other parameters (e.g., nitrate, total dissolved solids [TDS], dissolved oxygen [DO], etc.) while providing a discussion of groundwater conditions. Second, this memorandum describes the performance of the groundwater extraction and treatment system (GWETS) in removing and treating groundwater contaminated with perchlorate and hexavalent chromium, as well as evaluating GWETS performance relative to established performance metrics.[8]

The primary infrastructure of the GWETS[9] was constructed by Kerr-McGee Chemical Corporation, and extraction operations began in 2002 in accordance with the 2001 Administrative Order on Consent (AOC) between NDEP and Kerr-McGee, prior to the development of the current Conceptual Site Model (CSM) and identification of COPCs presented in the RI Report for OU-1 and OU-2 (Ramboll 2024a).[10] The current CSM identifies separate contamination pathways on the east and west sides of Pabco Road within OU-2 and OU-3. On the west side of Pabco Road, COPCs migrated northward from OU-1 in groundwater prior to the installation of the GWETS and slowly diffused into the Upper Muddy Creek formation (UMCf), a process which continued over the approximately 50-year period (from the mid-1940s to the mid-1990s) of perchlorate and chlorate production at the NERT Site. On the east side of Pabco Road, COPCs migrated from OU-1 within the former Beta

[7] A detailed analysis of hexavalent chromium to total chromium ratios was performed as part of the 2016 Groundwater Monitoring Optimization Plan (Ramboll Environ 2016). The analysis found that the concentration of total chromium is generally equal to the concentration of hexavalent chromium within the NERT groundwater plume. With NDEP approval, analysis of hexavalent chromium in groundwater samples from monitoring wells was eliminated from NERT's ongoing monitoring program in 2016 (NDEP 2016), with the exception of eight select monitoring wells that are sampled for hexavalent chromium under an Underground Injection Control (UIC) permit. Therefore, total chromium data are used as a proxy for hexavalent chromium data with regard to groundwater concentrations, and this Primary COPC is herein referred to as chromium unless otherwise specified.

[8] Performance metrics were developed as part of the 2013 GWETS Optimization Work Plan (ENVIRON 2013), approved by NDEP on December 3, 2013 (NDEP 2013). These performance metrics differ from the operational metrics being utilized as part of the Trust's monthly GWETS operations reporting, which were developed by Tetra Tech, Inc. (Tetra Tech) and included in their Enhanced Operational Metrics Proposal dated August 20, 2014 (Tetra Tech 2014).

[9] Herein "GWETS" will be used to refer to the entirety of all systems and components of the groundwater extraction and treatment systems owned by the Trust, both on-site and off-site.

[10] Various components of the GWETS were brought online at different times. Pumping of select wells began in July 2002 with additional wells starting in 2003, 2004, 2014, and 2016 (Ramboll 2019b, 2024).

Ditch to a former pond system where wastewater was allowed to infiltrate into the ground. NERT's COPCs in OU-2 and OU-3 east of Pabco Road are administratively limited to perchlorate and chlorate (Ramboll 2024a). In areas both east and west of Pabco Road, and as detailed within the RI Report for OU-1 and OU-2, upward gradients represent a critical component of the NERT CSM since COPCs which slowly migrated into the UMCf over time are now diffusing back into shallower groundwater, representing a continual source of COPCs to shallow groundwater.

It is of primary importance to note that the GWETS currently operates as a removal action designed to capture perchlorate and chromium in groundwater migrating north from the NERT Site where former manufacturing operations occurred. Accordingly, the evaluation of the GWETS presented herein is not intended to account for the ability of the GWETS to capture chemicals other than perchlorate and chromium (i.e., chlorate, chloroform, and Other COPCs identified in the RI Report for OU-1 and OU-2) within the NERT RI Study Area, or any contaminant mass (including perchlorate and chromium) east of Pabco Road resulting from historic migration within the Beta Ditch from the NERT Site.

Acknowledging the above, the GWETS performance evaluation presented in this memorandum is focused on the ability of the GWETS to capture perchlorate and chromium present in groundwater west of Pabco Road where the highest concentrations of perchlorate and chromium historically migrated northward from OU-1. Contaminants other than perchlorate and chromium present in the NERT RI Study Area and the perchlorate and chromium present outside the capture zone of the GWETS are being evaluated as part of the RI/FS and will be considered in selecting the final remedy or remedies.

GWETS performance will continue to be evaluated in future performance submittals throughout the RI/FS process and during implementation of the final remedy. Once the final remedy is in place, which may or may not include the GWETS in its current or modified form, the Trust's performance monitoring program and associated reporting (including evaluation of performance metrics) will be adapted for the final remedy. The revised monitoring program, performance metrics, and reporting for the final remedy will not be limited to the capture of perchlorate and chromium present in groundwater west of Pabco Road by the GWETS.

While this memorandum references the NERT RI and related RI reporting, it should not be thought of as an update or supplement to the NERT RI Report for OU-1 and OU-2. Rather, this is a standalone memorandum which focuses on groundwater conditions during the performance period of July through December 2023.

1.2 Organization

This memorandum is provided in electronically and is organized as follows:

- **Section 1** presents the purpose and organization of the memorandum.
- **Section 2** provides a summary of GWETS operations.
- **Section 3** provides an evaluation of GWETS performance relative to the established performance metrics.

- **Section 4** provides an update on ongoing and proposed future activities related to the GWETS and performance monitoring program.
- **Section 5** lists citations for key documents referenced in this memorandum.
- **The Electronic Map** is a Google Earth compatible file showing the locations of all former and current wells in the vicinity.
- **Appendix A** contains Tables A-1 through A-2. Table A-1 presents the previous five quarters of analytical and groundwater elevation data collected as part of the performance monitoring program sampling events. Table A-2 includes field parameters (e.g., DO, oxidation reduction potential [ORP], temperature, pH, conductivity) collected as part of the performance monitoring program and Las Vegas Wash sampling events conducted between July and December 2023.
- **Appendix B** (on the USB flash drive) contains data sheets for monitoring and extraction wells that are part of the performance monitoring program, which show groundwater elevations, perchlorate concentrations, and chromium concentrations over time for each well, in addition to well construction details and the location of the UMCf contact. In addition, extraction rates, specific capacities, and estimated mass removals of perchlorate and chromium over time are shown for extraction wells.
- **Appendix C** (on the USB flash drive) contains statistical trends for water levels and analytical data at well locations in the performance monitoring program.
- **Appendix D** (on the USB flash drive) contains the field records from the July through December 2023 performance monitoring program sampling events.
- **Appendix E** (on the USB flash drive) contains the Data Validation Summary Report (DVSR).
- **Appendix F** (on the USB flash drive) contains the Electronic Data Deliverable (EDD), which includes an Access© compatible data file containing analytical results, an Access© compatible data file containing water level monitoring data, and analytical lab reports for the July through December 2023 performance monitoring program sampling events.
- **Appendix G** (on the USB flash drive) contains an inventory of energy and materials used, wastes generated, and activities and services conducted for the purpose of an environmental footprint analysis for the performance period, as directed by the United States Environmental Protection Agency (USEPA), using USEPA Spreadsheets for Environmental Footprint Analysis (SEFA).

2. MONITORING AND OPERATIONS SUMMARY

This section provides a summary of groundwater monitoring and GWETS operations during the performance period of July through December 2023.

2.1 Performance Monitoring Program Summary

Detailed information regarding the performance monitoring program (including the scope of sampling events, key roles and responsibilities, and data collection procedures) for this performance period are described in the Groundwater and Surface Monitoring Program Sampling and Analysis Plan, Revision 3 (Ramboll 2022c; "SAP, Revision 3"), approved by NDEP on January 4, 2023. The Remedial Performance Sampling and Analysis Plan, Revision 1 (Ramboll 2020c; "SAP, Revision 1") was approved by NDEP on April 30, 2020 and was effective during the previous Semi-Annual Memorandum for July to December 2022 (Ramboll 2023).[11] Modifications between SAP, Revision 1 and SAP, Revision 3 are described in the previous 2022–2023 Five-Year/Annual Groundwater Monitoring and GWETS Performance Report (Ramboll 2024b), during which time the SAP, Revision 3 performance monitoring program was implemented.[12]

Figures 2a through 2f show the locations of all monitoring locations included in the annual performance monitoring program and described in the SAP, Revision 3. The electronic map, included on a USB flash drive, shows the locations of all former and current wells in and around the NERT RI Study Area.

It is currently the intent of the Trust to revise the SAP after NDEP approval of the forthcoming RI Report for OU-3 and again as part of remedial design to establish a Long-Term Monitoring Plan (LTMP) associated with the final remedy.

2.2 Groundwater Extraction

The GWETS utilizes three groundwater capture well fields, as shown in Figures 2a, 2c, and 2e: the Interceptor Well Field (IWF), the Athens Road Well Field (AWF), and the Seep Well Field (SWF). As previously discussed, the well fields were designed to capture and remove the highest concentrations of perchlorate and chromium present in groundwater west of Pabco Road that originate from releases within OU-1. The IWF and AP Area wells[13] coupled with the on-site bentonite-slurry groundwater barrier wall (the "barrier wall") provide capture of the highest concentrations of perchlorate and chromium present within OU-1 groundwater. The off-site AWF, located approximately 8,200 feet downgradient of the IWF, captures groundwater with moderate concentrations of both perchlorate and chromium (relative to groundwater captured by the IWF) originating from OU-1 but operates

[11] Prior to adoption of the SAP, Revision 1, the monitoring program was commonly referred to as the groundwater monitoring program. Since the SAP, Revision 1 incorporated surface water samples into the monitoring program, the whole program has been thereafter referred to as the performance monitoring program. The groundwater component of the performance monitoring program may still be referred to as the groundwater monitoring program.

[12] SAP, Revision 3 was prepared in response to NDEP comments on SAP, Revision 2, which was submitted to NDEP on December 9, 2021; however, SAP, Revision 2 was not approved by NDEP and therefore never implemented. As such, Revision 3 of the SAP supersedes Revision 2.

[13] The AP Area Wells were originally installed as part of the AP Area Soil Flushing Treatability Study (Tetra Tech 2017) and later added to the GWETS for continuous operation in 2018 as directed by NDEP.

at higher extraction rates than the IWF, resulting in significant contributions to overall perchlorate mass removal. The SWF, located in close proximity to the Las Vegas Wash, operates at the highest extraction rate of the three well fields but captures groundwater containing significantly lower perchlorate concentrations than both the IWF and AWF and most wells sampled in the SWF do not contain detectable concentrations of chromium.

In combination with the barrier wall and the IWF and AP Area wells, the AWF captures all groundwater impacted by perchlorate and chromium originating from OU-1. In combination with the AWF, the SWF captures all groundwater from OU-2 west of Pabco Road impacted by perchlorate and chromium originating and migrating from OU-1. As reported by Endeavour, the AWF and SWF also capture a portion of the American Pacific Corporation (AMPAC) plume which migrates into OU-2 and OU-3 across the western boundary of the NERT RI Study Area (Geosyntec 2017). Because the AMPAC plume commingles with the NERT plume at the AWF and SWF, some capture of the AMPAC plume is unavoidable while maintaining capture of the NERT plume. Although not the intention of the original design, the SWF further captures some groundwater originating from east of Pabco Road (the Eastside Study Area in OU-2). A detailed evaluation of the GWETS capture zones is presented in Section 3.2.3.

Average discharge rates (i.e., extraction rates) for the IWF, AWF, SWF, and AP Area wells during the current performance period[14] and from the previous four annual performance periods are shown in Table 1, Table 2, Table 3, and Table 4, respectively. Monthly extraction rates during the performance period for individual IWF, AWF, SWF, and AP Area wells are presented in Table 5. Groundwater elevations and pumping rates over time for individual IWF, AWF, SWF, and AP Area wells can be found in Appendix B.

During the performance period, the combined average discharge rates at each well field were as follows. The current rates were compared to the averages of the prior annual performance period between July 2022 and June 2023:

- **IWF** extraction wells averaged 44.9 gallons per minute (gpm), which is a decrease of 3.2 gpm, or 6.7%, compared to the prior annual performance period's average of 48.1 gpm. As shown in Table 5, average monthly IWF extraction rates ranged from 41.7 to 46.9 gpm during the performance period. Decreases in flow rates were observed in the central to eastern side of the well field. As attempted in previous years, efforts were made to re-balance and increase flow rates; however, the alluvium has largely been dewatered and the IWF is operating at its maximum sustainable pumping rate.
- **AP Area** extraction wells located near the IWF averaged 7.8 gpm during the performance period, which is a decrease of 1.2 gpm, or 13.3%, compared to the prior annual performance period's average of 9.0 gpm. As shown in Table 5, total combined flow rates in the AP Area during the current performance period ranged from 7.2 to 8.5 gpm. As attempted in previous

[14] Unless noted as "annual performance period", in this document, "performance period" refers to the semi-annual performance period which spans from July to December 2023.

years, efforts were made to re-balance and increase flow rates; however, the alluvium has largely been dewatered and the AP Area extraction wells are operating at their maximum sustainable pumping rate.

- **AWF** extraction wells averaged 432.2 gpm during the performance period, which is a decrease of 11.7 gpm, or 2.6%, compared to the prior annual performance period's average of 443.9 gpm. As shown in Table 5, total monthly combined flow rates at the AWF during the current performance period ranged from 408.7 to 450.9 gpm. The slight decrease in overall extraction at the AWF is largely attributable to reduced flow in extraction wells ART-2/2A and ART-8/8A due to dewatering of the alluvium. ART-2/2A and ART-8/8A are currently operating at their maximum sustainable pumping rates.
- **SWF** extraction wells averaged 735.8 gpm during the performance period, which is an increase of 24.8 gpm, or 3.5%, compared to the prior annual performance period's average of 711.0 gpm. The slight increase is due to the scheduled downtime in December 2022 during the prior annual performance period. As shown in Table 5, total monthly combined flow rates at the SWF during the current performance period ranged from 695.7 to 775.7 gpm. The lowest recorded monthly flow rate during the performance period occurred in August 2023; SWF wells were offline for planned electrical maintenance from August 16 to August 18, 2023. SWF wells resumed normal monthly extraction averages in September 2023. Starting in July 2023, a temporary generator has been used to power lift station #1. This is further discussed in Section 3.2.7.

2.3 Groundwater Treatment System

The GWETS utilized three processes to treat groundwater during the performance period.

1. Treatment of chromium-contaminated groundwater extracted at the IWF and the AP Area occurred via the Chromium Treatment Subsystem (CTS).[15] Extracted groundwater from the Unit 4 In-Situ Bioremediation (ISB) Source Area Treatability Study was combined with influent from the IWF and AP Area wells (until November 2023 when groundwater extraction ceased at the treatability study area) before entering the CTS (Envirogen 2023a). The CTS chemically reduces hexavalent chromium and removes total chromium via precipitation. Following chromium treatment, the effluent is routed to the Fluidized Bed Reactors (FBRs) for perchlorate treatment.
2. Treatment of a portion of the perchlorate-contaminated groundwater extracted at the SWF occurred via the ion exchange (IX) plant, which began operation adjacent to the SWF in 2017 to chemically remove perchlorate via ion exchange with resin.

[15] In January 2023, the CTS replaced the on-site Groundwater Treatment Plant (GWTP), which began operation in 1987 to chemically reduce hexavalent chromium and remove total chromium via precipitation (Envirogen 2023a). The GWTP was decommissioned and replaced due to its age and limited capacity.

3. Treatment of perchlorate-contaminated groundwater extracted at the IWF, AP Area, AWF, and the portion of the SWF not treated by IX occurred via the on-site FBRs, which began operation in 2004 to biologically remove perchlorate as well as chlorate, nitrate, and trace concentrations of residual chromium.

The GWETS effluent, comprising effluent from both the FBRs and IX plant, is discharged from a combined effluent pipe to the Las Vegas Wash located immediately west of the Pabco Road weir, under authority of National Pollutant Discharge Elimination System (NPDES) Permit NV0023060. A simplified process flow diagram is presented in Figure 3.[16] The performance of the GWETS, including well field extraction rates, operational metrics for the three treatment processes, and information regarding GW-11 and the AP Area extraction wells, is reported to NDEP monthly as part of the GWETS Enhanced Operational Metrics.

2.4 Chromium Removal

During the performance period, an estimated total of 650 pounds (lbs) of chromium were captured and removed from groundwater, as shown in Table 6. This is a decrease of 9% compared to the estimated 715 lbs of chromium removed between July and December 2022. The decrease in total mass removal is primarily caused by the decreased extraction rates in the IWF, and to a lesser degree by the decreasing chromium concentrations in extracted groundwater from the IWF, as shown in the time series graph below. Chromium concentrations are decreasing due to continued removal of chromium impacts over time resulting from continued operation of the GWETS. As discussed in Section 2.2, extraction rates at the IWF are decreasing due to the dewatering of the alluvium and the low hydraulic conductivity of the UMCf. This is typical of pump and treat systems where the success of the technology is limited by the rate of migration of contaminants to the extraction wells. The rate at which contaminants migrate in the subsurface is based on chemical characteristics of the contaminant, the hydraulic gradient of the water bearing unit, the hydraulic conductivity of the water bearing unit, and the presence or absence of preferential pathways. The minor increasing trend in the AP Area Wells is due to movement of the chromium plume in the AP Area. The pumping of the AP Area wells is drawing the chromium plume to the west toward the AP Area wells.

[16] The average total extraction rates reported in Table 5 differ from the average total effluent of the GWETS. The discrepancy is the result of flow into and out of GW-11, evaporation from GW-11, and additions of stabilized Lake Mead water used for maintenance operations.

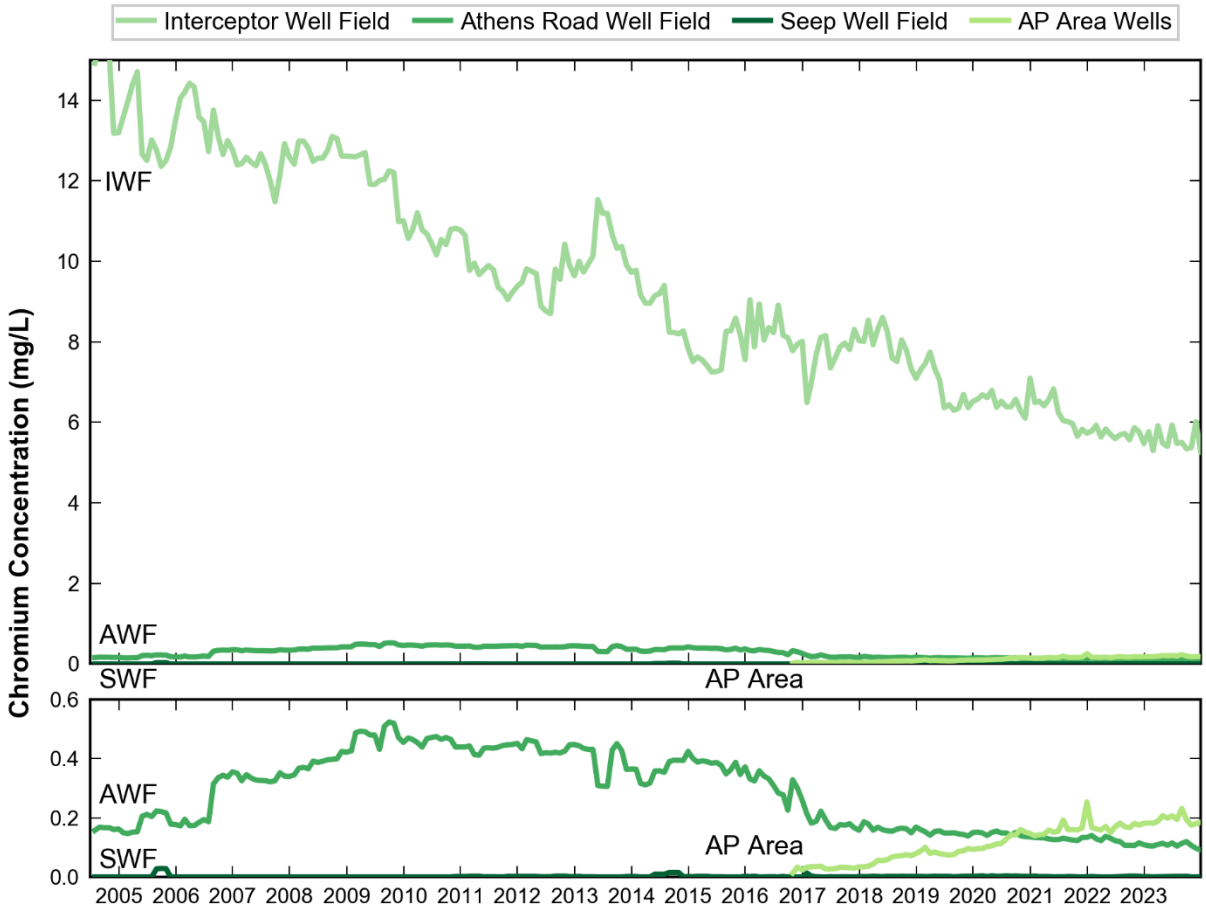

Time Series Plot: Historical Chromium Concentrations. This chart depicts chromium concentration data collected in each of the NERT well fields since 2004, as a flow-weighted average. Concentrations at the SWF, AWF, and AP Area Wells are also depicted at a 0-0.6 mg/L scale for clarity.

Total and hexavalent chromium concentrations in the treated effluent during the performance period are presented in Table 7. Hexavalent chromium was reported in effluent samples at concentrations ranging from <0.000150 to 0.000259 J milligrams per liter (mg/L) during the performance period—well below the NPDES effluent discharge limit of 0.01 mg/L (daily maximum). Total chromium was reported in effluent samples at concentrations ranging from <0.00085 to 0.060 mg/L—also well below the NPDES effluent discharge limit of 0.1 mg/L (daily maximum).

2.5 Perchlorate Removal

Table 8 presents monthly perchlorate mass removal from inception of the GWETS through the performance period. During this performance period, an estimated total of 108,315 pounds of perchlorate was captured and removed from groundwater by the GWETS. This is a decrease of 5% compared to the 114,005 pounds removed between July and December 2022. The decrease in total mass removal is due to the on-going decline in perchlorate concentrations in extracted

groundwater from each of the three well fields and the AP Area extraction wells. The largest decrease in mass removal occurred at the IWF, which removed an estimated 2,840 pounds (or 7%) less perchlorate than it did in the previous semi-annual performance period from July to December 2022. The mass removal rate decrease at the IWF is also caused by a decrease in the average extraction rate (described in Section 2.2), in addition to the decrease in average perchlorate concentration shown in the time series graph below.

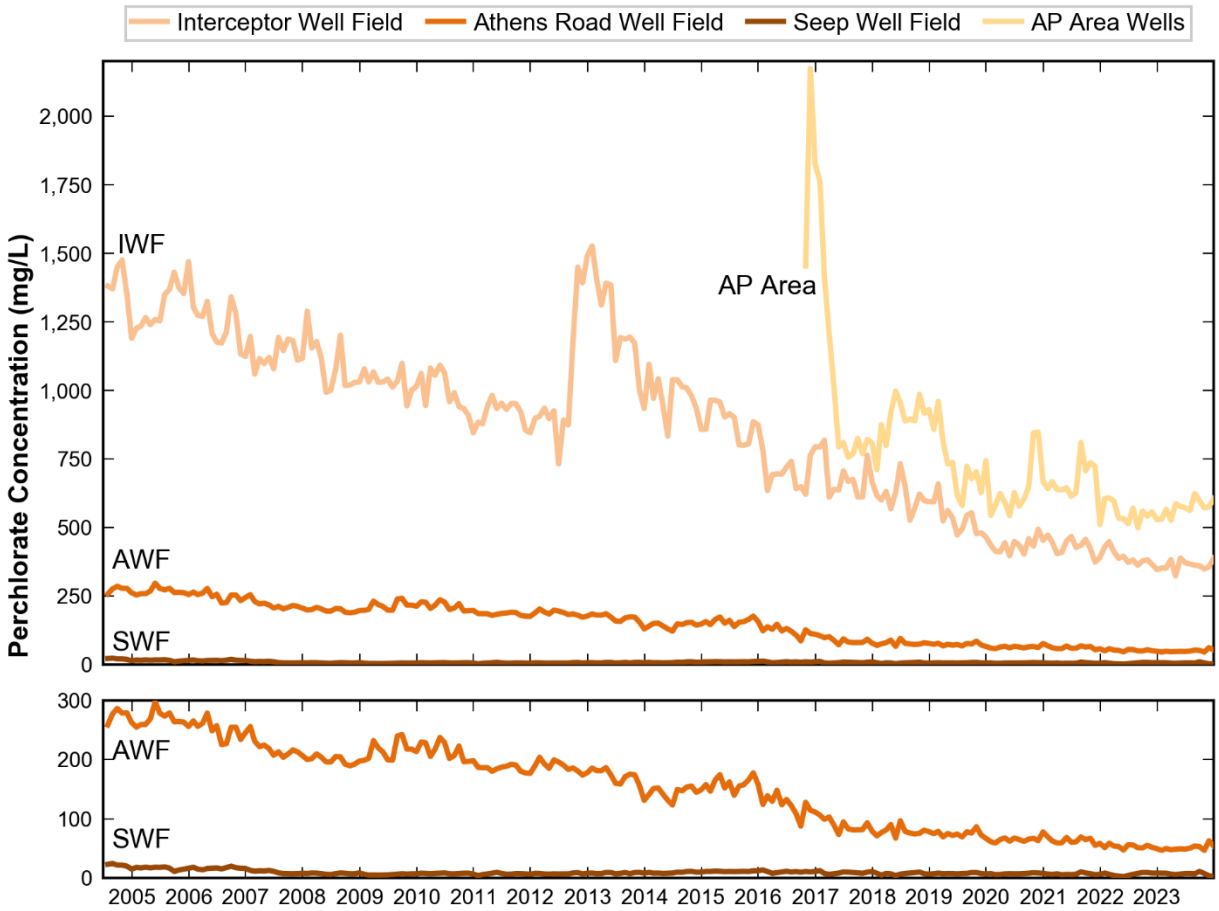

Time Series Plot: Historical Perchlorate Concentrations. This chart depicts perchlorate concentration data collected in each of the NERT well fields since 2004, as a flow-weighted average. Concentrations at the SWF and AWF are also depicted at a 0-300 mg/L scale for clarity. Perchlorate concentrations at the SWF are slightly above zero.

Similar to that of chromium as discussed in the preceding section, perchlorate concentrations at the well fields are decreasing due to continued removal of perchlorate over time. As indicated in Section 2.4, this is typical of pump and treat systems where the success of the technology is based on the migration of contaminants to the extraction wells. The speed at which contaminants migrate in the subsurface is based on chemical characteristics of the contaminant, the hydraulic gradient of the water bearing unit, the hydraulic conductivity of the water bearing unit, and the presence or absence of preferential pathways. Over the long

term, perchlorate concentrations at the well fields are expected to continue to decrease due to depletion of extractable perchlorate sources resulting from operation of the GWETS.

As shown in Table 9, weekly composite perchlorate concentrations in the treated effluent during the performance period ranged from <0.00063 mg/L to 0.023 mg/L. The weekly perchlorate concentration data is averaged (30-day average) under the NERT Site's NPDES permit, and therefore the perchlorate treatment processes have continued to demonstrate compliance with the monthly average perchlorate concentration limit of 0.018 mg/L.

3. PERFORMANCE EVALUATION

This section provides an evaluation of the performance of the GWETS against a set of established performance metrics, described below. As stated previously, the primary infrastructure of the GWETS began operations in 2002 (in accordance with the 2001 AOC between NDEP and Kerr-McGee) and the GWETS currently operates as a removal action designed to capture perchlorate and chromium present in groundwater that is located west of Pabco Road and migrating north from OU-1 where former manufacturing operations occurred. Accordingly, the evaluation of the GWETS presented herein is not intended to account for the ability of the GWETS to capture chemicals other than perchlorate and chromium (i.e., chlorate, chloroform, and the Other COPCs identified in the RI Report for OU-1 and OU-2 [Ramboll 2024a]) within the NERT RI Study Area, or any contaminant mass (including perchlorate and chromium) east of Pabco Road resulting from historic migration within the Beta Ditch from the NERT Site.

In acknowledgement of the above, the GWETS performance evaluation presented in this memorandum is focused on the ability of the GWETS to capture perchlorate and chromium present in groundwater west of Pabco Road (i.e., in OU-1 and the portions of OU-2 and OU-3 west of Pabco Road) where the highest concentrations of perchlorate and chromium have been migrating northward from the historical sources within OU-1. The performance metrics are intended to establish a consistent framework for evaluating performance of the current GWETS and, ultimately, are expected to be modified to evaluate the performance of the NERT final remedy or remedies.

The performance metrics were originally developed as part of the 2013 GWETS Optimization Work Plan (ENVIRON 2013), approved by NDEP on December 3, 2013 (NDEP 2013). These original metrics included those identified in the 2013 GWETS Optimization Work Plan and additional metrics requested in the letter dated April 9, 2014 from NDEP (NDEP 2014) commenting on the 2013 Semi-Annual Performance Report. The Performance Metrics Technical Memorandum, approved by NDEP in October 2017, describes the current approach for estimating contaminant mass and evaluating revised performance metrics for the three OUs that comprise the NERT RI Study Area (Ramboll Environ 2017a). The performance metrics evaluation presented herein applies the same methodology used in the 2022–2023 Five-Year/Annual Groundwater Monitoring and GWETS Performance Report (Ramboll 2024b).

GWETS performance will continue to be evaluated in future performance submittals throughout the RI/FS process and implementation of the final remedy or remedies. As stated in Section 1.1, the Trust's monitoring program and performance, including evaluation of performance metrics, will be adapted for the final remedy once they are in place and thus not be limited to the capture of perchlorate and chromium present in groundwater west of Pabco Road by the GWETS.

3.1 Performance Metrics

Performance metrics are discrete measures of performance that are used to understand and adjust GWETS operations over time. The performance metrics evaluated per the methodology referenced above include the following:[17]

- Mass Removal;
- Remaining Contaminant Mass;
- Capture Zone Evaluation;
- Well Field Capture Efficiency;
- Estimated Mass Flux across the OUs;
- Perchlorate Mass Loading in the Las Vegas Wash;
- Environmental Footprint of the GWETS and Performance Monitoring Programs; and
- Surface Water and Groundwater Interaction near the SWF.

The NERT Phase 6 groundwater model was used to simulate extraction during the performance period under steady-state conditions for the evaluation of remaining contaminant mass across the OUs, well field capture zones, and estimated mass flux presented herein. The NERT Phase 6 model documentation was submitted to NDEP in November 2019 (Ramboll 2019b). The NERT Phase 7 model is currently under development and will address NDEP comments on the NERT Phase 6 model, in addition to incorporating data collected in 2020 through 2022 for the RI, treatability and pilot studies, and the results of studies recently completed by Desert Research Institute (DRI) under the direct oversight of NDEP. More details about updates to the model are provided in NERT's response to comments, which was submitted on October 9, 2020 (NERT 2020) and approved by NDEP on November 4, 2020. The NERT Phase 7 model will be used to evaluate performance metrics after it is submitted to and approved by NDEP.

The performance metrics incorporate available data through the fourth quarter of 2023 from the performance monitoring program, the NERT RI and several NERT treatability and pilot studies, in addition to external party data as otherwise specified in subsequent sections of this memorandum. Performance evaluations will continue to be refined and updated in future submittals as additional data become available, until the final remedy is in place, at which time the Trust's performance monitoring program and associated reporting (including evaluation of performance metrics) will be adapted for the final remedy.

[17] Operation of GW-11 as an equalization basin was evaluated as part of the performance metrics in previous performance evaluations. The evaluation of GW-11's operations has since been incorporated into the GWETS Enhanced Operational Metrics, which are evaluated as part of NERT's monthly GWETS operations reporting; therefore, GW-11's operations are no longer evaluated as part of the performance metrics within this memorandum. An analysis of the barrier wall's performance was also previously evaluated as part of the performance metrics in previous performance evaluations. Since a comprehensive evaluation of the integrity and effectiveness of the barrier wall was reported in the Barrier Wall Integrity Evaluation Report, Revision 1 (Ramboll 2019a), barrier wall performance evaluations are no longer included in this memorandum.

3.2 Evaluation of Performance

In this section, the performance of the GWETS is discussed in relation to the current performance metrics discussed in Section 3.1. It is important to note the limitations of the current GWETS which were previously presented in Section 1.1, namely that the GWETS was not designed or intended to capture COPCs that migrated to the portions of OU-2 and OU-3 east of Pabco Road.

3.2.1 Mass Removal

During the performance period, an estimated 108,315 pounds of perchlorate were captured and removed from groundwater by the GWETS, as shown in Table 8 and in the figure below. Of this total, it is estimated that 36,220 pounds were captured by the IWF, 50,935 pounds were captured by the AWF, 10,745 pounds were captured by the SWF, and 10,415 pounds were captured by the AP Area extraction wells.[18]

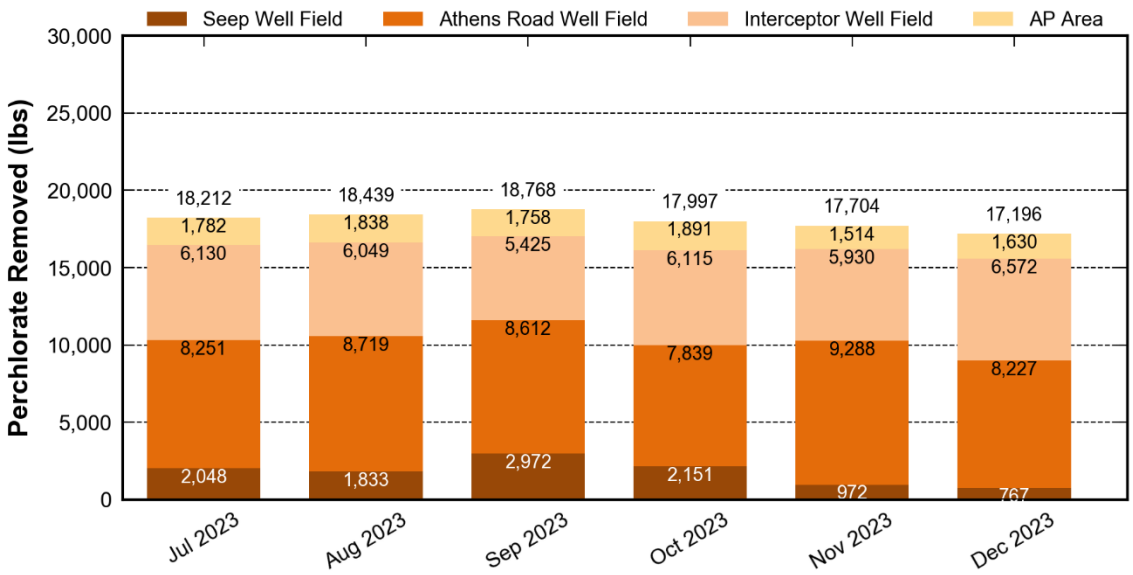

Perchlorate Mass Removal. This chart shows monthly perchlorate removed by the GWETS, including the IWF, AWF, SWF, and AP Area extraction wells, during the performance period. The total amount of perchlorate removed per month is shown above each bar.

The total perchlorate mass removal from all extraction wells during the performance period decreased by 5% compared to the estimated 114,005 pounds removed between July and December 2022. The decrease in total mass removal is due to reduced extraction rates (as a result of dewatering the alluvium) and decreased perchlorate concentrations in extracted groundwater, as discussed in Section 2.5.

The perchlorate removed by the SWF was 24% higher in September 2023 compared to September 2022, and then was 54% and 66% lower in November

[18] Average extraction rates, concentrations, and total mass removal from the AP Area are reported in the GWETS operation monthly reports submitted to NDEP (Envirogen 2023b-f, 2024).

2023 and December 2023, respectively, compared to November and December 2022. These variations in perchlorate removal are attributed to COH's discharges in September and early October to inactive Birding Ponds 10 through 13, which are adjacent to the SWF. As a result of these discharges, Envirogen observed flooding conditions in September 2023 and responded by increasing the pumping rates at wells PC-120 and PC-121 (Envirogen 2023d, 2023e, 2023f, 2024). Perchlorate concentrations in the SWF responded by increasing in September, returning to typical levels in October, and then decreasing below typical levels in November and December.

An estimated 650 pounds of chromium were captured and removed from groundwater by the GWETS during the performance period, as shown in Table 6 and in the figure below. Of this total, approximately 545 pounds were captured by the IWF, 100 pounds were captured by the AWF, 1 pound was captured by the SWF, and 4 pounds were captured by the AP Area Wells. This is a 9% decrease from the estimated 715 pounds of chromium removed between July and December 2022. The decrease in total mass removal is due to reduced extraction rates (as a result of dewatering the alluvium) and reduced chromium concentrations in extracted groundwater, as discussed in Section 2.4.

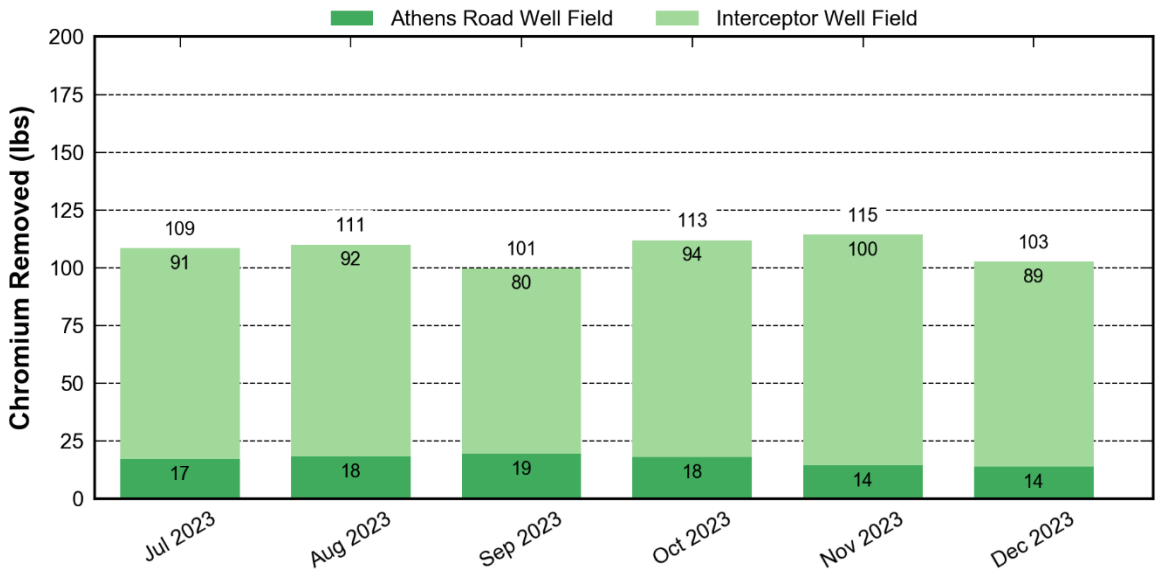

Chromium Mass Removal. This chart shows monthly total chromium removed by the IWF, AWF, SWF, and AP Area during the performance period. The total amount of chromium removed per month is shown above each bar. Chromium mass removal at the SWF and AP Area are relatively small and therefore are not shown as bars in the chart but are reflected in the total mass removal numbers above each bar.

3.2.2 Remaining Contaminant Mass

This section summarizes the comprehensive estimate of contaminant mass remaining in the subsurface in second quarter 2023.

Mass estimates of perchlorate and chromium remaining in the subsurface have been presented in the annual performance reports since 2013 to support the

evaluation of the GWETS performance. As described in the Performance Metrics Technical Memorandum, the mass estimate methodology was revised in 2017 to include the vadose and saturated zones, as well as the deeper UMCf, and mass estimates were broken out by OUs (Ramboll Environ 2017a). Greater detail about the mass estimate has been provided in Attachment A of the 2022–2023 Five-Year/Annual Groundwater Monitoring and GWETS Performance Report (Ramboll 2024b).

Since the RI field work is complete and each of the OUs are characterized (as detailed in the RI Report for OU-1 and OU-2 approved by NDEP on February 26, 2024 and the forthcoming RI Report for OU-3), the mass estimate presented in the 2022–2023 Five-Year/Annual Groundwater Monitoring and GWETS Performance Report (Ramboll 2024b) was modified to account for changes to the geologic interpretation near the Las Vegas Wash, in addition to the mass removed by the GWETS and migration into and out of the OUs. As such, future mass estimates are expected to only change as contaminant mass is removed from the environment through the ongoing removal action and the future implementation of final remedy.

In addition to supporting the evaluation of current GWETS performance, this mass estimate will be used in the upcoming NERT Feasibility Studies to evaluate alternative remedial technologies and to establish the foundation for the long-term evaluation of NERT's final remedy.

As presented in the 2022–2023 Five-Year/Annual Groundwater Monitoring and GWETS Performance Report (Ramboll 2024b) and as explained in greater detail in Attachment A of that report, the remaining contaminant masses within the subsurface as of second quarter 2023 are estimated to be 4,523 tons of perchlorate and 97 tons of chromium. Overall, these estimated quantities represent a reduction of 4% in the amount of subsurface perchlorate mass and a reduction of 11% in the amount of subsurface chromium mass from the 2022 mass estimate.

The mass estimate boundary for perchlorate includes all the OUs, while the mass estimate boundary for chromium is limited to OU-1 and the portions of OU-2 and OU-3 west of Pabco Road.[19,20] The subsequent tables and figures present the following: the 2023 mass estimates for perchlorate and chromium with subdivisions showing the estimated mass within each OU (OU-1, OU-2, and OU-3) and within each geologic unit (vadose zone, saturated alluvium, and saturated UMCf); and the estimated cumulative perchlorate and chromium mass removal by the GWETS between July and December 2023 based on the mass removal estimates presented in Table 6 and Table 8.

[19] For the sole purpose of the perchlorate and chromium mass estimate, the boundary of OU-1 was extended to include adjacent areas where perchlorate and chromium originating from the NERT Site may have migrated.

[20] The potential presence of hexavalent chromium and other potential contaminants (excluding perchlorate) in groundwater within the Eastside Sub-Area will be investigated and remediated by Basic Remediation Company (BRC), if required by NDEP, pursuant to the terms of the Administrative Order on Consent (AOC) (NDEP 2006).

	Remaining Perchlorate Mass per OU (tons)[21]					
Unit	**OU-1**		**OU-2**		**OU-3**	
	2022	**2023**	**2022**	**2023**	**2022**	**2023**
Vadose Zone	890 ±130	999 ±130	340 ±40	391 ±50	64 ±10	65 ±10
Saturated Alluvium	33 ±3	21 ±2	350 ±60	249 ±40	49 ±6	29 ±4
Saturated UMCf	1,178 ±200	906 ±200	1,690 ±400	1,742 ±400	131 ±30	121 ±30
Total by OU	2,101 ±333	1,926 ±332	2,380 ±500	2,382 ±490	244 ±46	215 ±44

	Total Remaining Perchlorate Mass (tons)	
Unit	**2022**	**2023**
Vadose Zone	1,294 ±180	1,455 ±190
Saturated Alluvium	432 ±69	299 ±46
Saturated UMCf	2,999 ±630	2,769 ±630
Total	4,725 ±879	4,523 ±866

[21] The remaining contaminant mass estimates presented herein are based on data available as of June 2023. The values from the prior year are shown as they were presented in the previous performance report. These estimates will be updated in future submittals as additional data become available.

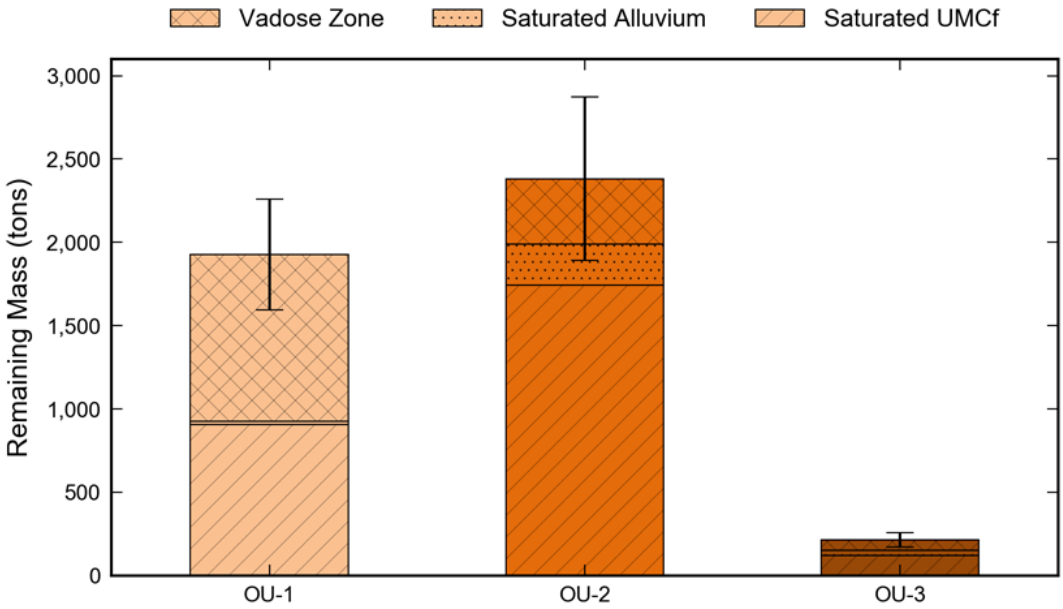

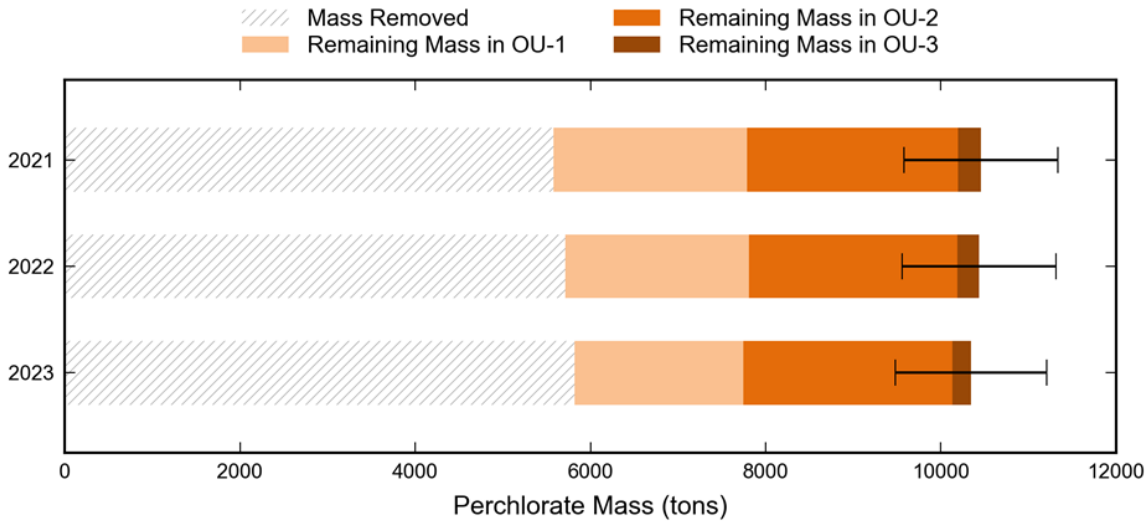

Remaining Perchlorate Mass. The table and figures shown above summarize the remaining perchlorate mass estimates within the OU boundaries and geologic units and the cumulative perchlorate mass removal for the last three performance periods. Error estimates are given as ± values in the table and shown as error bars in the figures; further detail is provided in the 2023 Mass Estimate (Ramboll 2024b, Attachment A).

	Remaining Chromium Mass per OU (tons)[22]					
Unit	**OU-1**		**OU-2***		**OU-3***	
	2022	**2023**	**2022**	**2023**	**2022**	**2023**
Vadose Zone	13 ±2.0	14.6 ±2.0	8.0 ±2.7	8.6 ±2.9	0.4 ±0.1	0.5 ±0.1
Saturated Alluvium	3.1 ±1.4	2.1 ±1.0	5.5 ±2.8	3.9 ±2.0	0.4 ±0.2	0.3 ±0.1
Saturated UMCf	71.1 ±35.0	58.9 ±35.0	7.2 ±3.6	8.1 ±3.6	0.6 ±0.4	0.5 ±0.4
Total by OU	87.2 ±38.4	85.9 ±38.40	20.7 ±9.1	19.5 ±8.2	1.4 ±0.7	1.3 ±0.6

	Total Remaining Chromium Mass (tons)	
Unit	**2022**	**2023**
Vadose Zone	21.4 ±4.8	23.7 ±5.0
Saturated Alluvium	9.0 ±4.4	6.3 ±3.1
Saturated UMCf	78.9 ±39.0	67.5 ±39.0
Total	109.3 ±48.2	97.5 ±47.1

*Mass estimate is limited to chromium mass within OU-2 and OU-3 west of Pabco Road, as NERT's COPCs in OU-2 and OU-3 east of Pabco Road are administratively limited to perchlorate and chlorate.

[22] The remaining contaminant mass estimates presented herein are based on data available as of June 2023. The values from the prior year are shown as they were presented in the previous performance report. These estimates will be updated in future submittals as additional data become available.

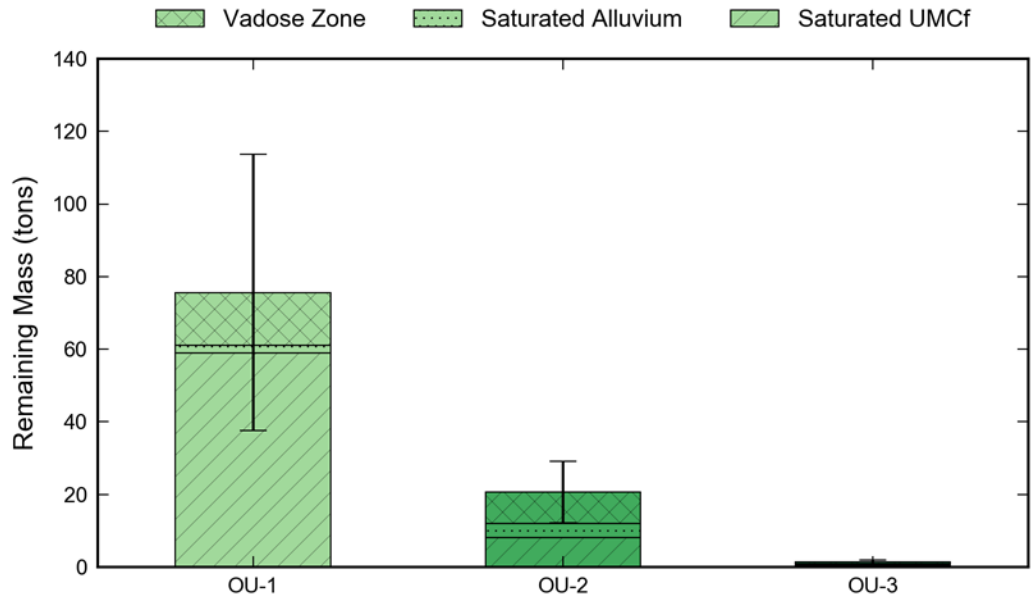

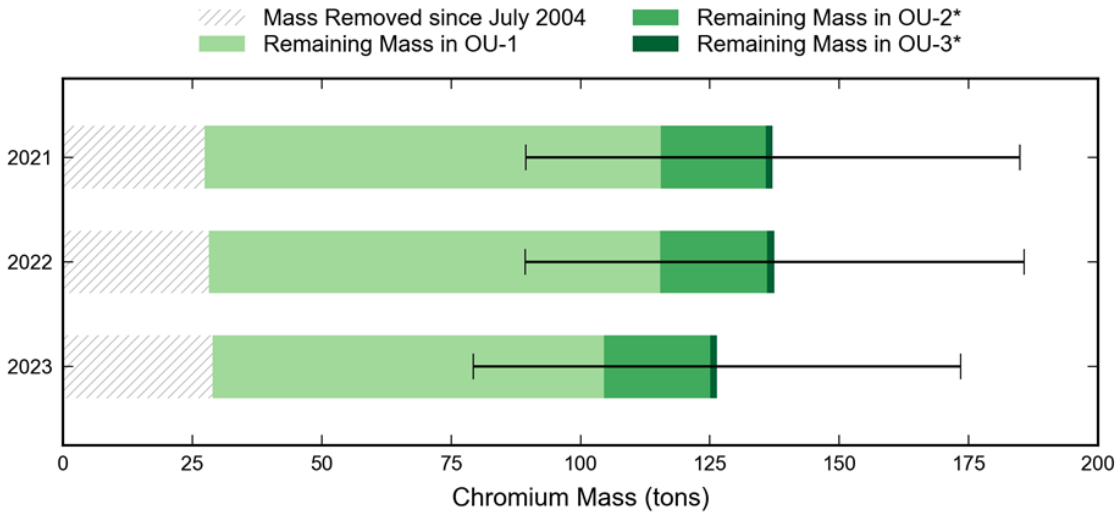

Remaining Chromium Mass. The table and figures shown above summarize the remaining chromium mass estimates within the OU boundaries and geologic units and the cumulative chromium mass removal for the last three performance periods. Error estimates are given as ± values in the table and shown as error bars in the figures; further detail is provided in the 2023 Mass Estimate (Ramboll 2024b, Attachment A).

3.2.3 Capture Zone Evaluation

Capture zones for each of the well fields were estimated in the Shallow, Middle, and Deep Water Bearing Zones (WBZs) using forward particle tracking based on average extraction rates for the performance period, July through December

2023.[23] These pumping rates were simulated assuming steady-state flow in the Phase 6 model (Ramboll 2019b). As discussed previously, the GWETS was designed to capture and remove perchlorate and chromium mass present in groundwater in OU-1 and the portions of OU-2 and OU-3 west of Pabco Road. The GWETS was not designed to capture contaminant mass present in OU-2 and OU-3 east of Pabco Road.

A capture zone refers to the three-dimensional volume of the aquifer that eventually discharges water to an extraction well. To evaluate the capture zone of each extraction well field, the groundwater model was used to simulate the movement of particles released from the center of each model cell in model layers 1 through 5 (representing the Shallow WBZ), layers 6 through 9 (representing the Middle WBZ), and layer 10 (representing the Deep WBZ). If a particle was captured by one of the well fields, the model cell where the particle was released was included in the capture zone for that well field. This is consistent with the methodology used to evaluate the capture zones in prior performance evaluations.

Simulated capture zones in the Shallow, Middle, and Deep WBZs are shown in Figures 4a, 4b, and 4c, respectively. The capture zones are color-coded by individual well fields and show the upper-most active model cell within each WBZ for every vertical stack of model cells. Cross-sections depicting the vertical extent of the capture zones are shown in Figures 5 and 6a through 6e. To generate these visualizations of the vertical capture zones, a similar methodology to the one described above was used but over a finer grid since each cross-section depicts a significantly smaller area.

As depicted in Figure 4a, groundwater within the Shallow WBZ within OU-1 is completely captured, and the portions of OU-2 and OU-3 west of Pabco Road are largely captured by the combination of the IWF, AWF, SWF, and AP Area wells. This conclusion mirrors the conclusion presented in annual reporting since 2014. In 2015, NDEP requested that NERT conduct a more thorough evaluation of the commingling of the AMPAC and NERT plumes (NDEP 2015). As part of this evaluation, NERT was required to evaluate the impact of AMPAC's capture zone on perchlorate migration in groundwater. Beyond capturing groundwater within OU-1 and the portions of OU-2 and OU-3 west of Pabco Road, the capture zones of the AWF and SWF in the Shallow WBZ extend west of the OU boundaries. The capture zones extending west of the OUs overlap with the perchlorate plume associated with the former AMPAC site, as depicted in Plate 6 of the 2022–2023 Five-Year/Annual Groundwater Monitoring and GWETS Performance Report (Ramboll 2024b), which indicates that some of the mass captured by the AWF and SWF originates from the AMPAC plume. The Shallow Capture Zone Assessment Memorandum submitted by Geosyntec Consultants (Geosyntec) on behalf of Endeavour LLC (Endeavour) also concludes that a portion of the reported AMPAC

[23] Total pumping rates from third and fourth quarter 2021 were used for Titanium Metals Corporation (TIMET) extraction wells because pumping rates for the current performance period were not available at the time of report production. As of TIMET's Addendum to the 2021 Annual Groundwater Monitoring Report, their annual report cycle has shifted and therefore the most recently available data is from 2021 (GEI 2023). Also, because TIMET has stopped reporting pumping rates of individual wells since 2021, the total pumping rates were then distributed proportionally to individual wells based on the distribution of individual pumping rates in third and fourth quarter 2020.

perchlorate mass in shallow groundwater is captured by the AWF and SWF (Geosyntec 2017). The removal of this mass is unavoidable while maintaining capture of the NERT plume by the AWF and SWF. In addition to extending west of the OU boundaries, the capture zones for the SWF also extend east of Pabco Road, indicating that the SWF captures mass from this area.

In OU-3 west of Pabco Road, and unchanged since reported in 2014, there are only two areas of shallow groundwater that are not currently captured by the GWETS:

- The area north of the SWF where one sample collected from PC-155A during the performance period had a perchlorate concentration of 2.2 mg/L. In the past, NDEP suggested that perchlorate in this area is associated with NERT. Additional evaluation to be presented in the forthcoming RI Report for OU-3 will indicate that this is not accurate. As stated in Endeavour's Shallow Capture Zone Assessment Memorandum, perchlorate from the AMPAC plume that is not captured by the AMPAC or NERT extraction systems migrates into the area north of the SWF within OU-3 (Geosyntec 2017). NERT's particle tracking evaluation, described in Section 6.1 of the 2022–2023 Five-Year/Annual Groundwater Monitoring and GWETS Performance Report (Ramboll 2024b), has demonstrated that the NERT COPCs migrating via groundwater from OU-1 are captured by the NERT GWETS; therefore, the majority of the perchlorate present in the alluvium north of the SWF is from the AMPAC plume. There is likely a small amount of NERT's perchlorate in the alluvium that diffused upwards from the UMCf that originally migrated to this area from OU-1 prior to the installation of the SWF. Subsequent to the installation and operation of the SWF, this perchlorate slowly migrates upwards from the UMCf into the alluvium as a result of the upward groundwater gradient.
- The area east of the SWF where one sample collected from well PC-94 during the performance period had a perchlorate concentration of 8.0 mg/L. Of important note is that contamination in the uncaptured area originated from the portion of OU-2 east of Pabco Road. This area east of the SWF and west of Pabco Road was the location of the SWF Area Bioremediation Treatability Study where a reported 2 pounds per day (lbs/day) of perchlorate in groundwater was being destroyed through ISB from 2017 through December 2022, when the study concluded after achieving all of its objectives and NERT was required to abandon its use of the underlying land.

Even though all of the extraction wells in the GWETS are screened in the Shallow WBZ, each of the three NERT well fields (the IWF, AWF, and SWF) capture groundwater from the Middle WBZ, and the AWF and SWF capture groundwater from the Deep WBZ (as shown in Figures 4b and 4c, respectively). This is further illustrated in Figure 5, a representative north-south cross-section from south of OU-1 to the Las Vegas Wash that shows the vertical extents of the IWF, AWF, and SWF capture zones. The pumping wells capture groundwater from deeper WBZs due to upward vertical gradients observed over much of OU-1 and the portions of OU-2 and OU-3 west of Pabco Road.

Figures 6a through 6e depict the vertical extent of the capture zones at the IWF, AWF, SWF, and OU boundaries. Figures 6a, 6c, and 6e show the vertical extent of the groundwater captured at the IWF, AWF, and SWF, respectively. The transects used in the well field capture efficiency analysis (Section 3.2.4) are the same transects for the cross-sections in these figures. Figures 6b and 6d show the vertical extent of the groundwater captured at the OU-1/OU-2 boundary and the OU-2/OU-3 boundary west of Pabco Road, respectively. The transects used in the horizontal mass flux analysis (Section 3.2.5.1) are the lines of cross-section in these figures. The portion of the OU-2/OU-3 boundary transect east of Pabco Road is not depicted in Figure 6d because most of the groundwater along that section of the transect is not captured.

As can be seen in the cross-sections at the IWF, OU-1/OU-2 boundary, AWF, and OU-2/OU-3 boundary (Figures 6a, 6b, 6c, and 6d, respectively), the capture zones extend to greater than 300 feet below ground surface (bgs). Investigations performed to date have not found perchlorate or any other COPCs at depths beyond 250 feet bgs in OU-1. The vertical capture zones depicted in Figures 6a and 6b and the horizontal capture zones depicted in Figures 4a and 4b show that all groundwater impacted by COPCs in OU-1 is captured by the well fields of the existing GWETS. Similarly, the vertical extent of the capture zones in Figures 6c and 6d exceeds the vertical extent of groundwater impacted by COPCs in the area west of Pabco Road and south of the OU-2/OU-3 boundary. While the vertical extent of the capture zone at the SWF is shallower, ranging from approximately 180 to 260 feet bgs (as shown in Figure 6e), the vertical extent of groundwater impacted by COPCs north of the OU-2/OU-3 boundary is less than approximately 90 feet bgs. Thus, the vertical extent of the GWETS capture zone is sufficient to capture groundwater impacted by COPCs within OU-1 and the portions of OU-2 and OU-3 west of Pabco Road (except immediately north and east of the SWF).

As an additional line of evidence, groundwater elevations adjacent to the IWF, AWF, and SWF were examined to confirm that the capture zones created by groundwater extraction wells (as displayed in Figures 10a, 10b, and 10c) are consistent with the observed groundwater conditions described in Section 3.2. As shown in Plate 1, the influence of groundwater extraction at the IWF, AWF, and SWF is clearly visible in Insets C, B, and A, respectively. The width of the cones of depression created by groundwater extraction is consistent with Figures 10a and 10b. Additionally, the cones of depression created by groundwater extraction are clearly visible in Plates 2 through 4 for the IWF, AWF, and SWF and the width of the well field capture zones are consistent with those presented in Figures 10a, 10b, and 10c. The water elevation data confirms that the capture zone evaluation completed using particle tracking is accurate.

The performance of the GWETS based on the capture zone evaluation is consistent with the previous performance presented in the 2022–2023 Five-Year/Annual Groundwater Monitoring and GWETS Performance Report (Ramboll 2024b). As concluded in previous annual reports since 2014, the capture zone evaluation demonstrates that the GWETS achieves its design objective which is to capture the entire horizontal and vertical extent of perchlorate and chromium present in groundwater in OU-1. The GWETS also captures the entire horizontal and vertical extent of perchlorate and chromium mass present in OU-2 and OU-3 west of Pabco

Road except for the two areas described above. It is important to note that the GWETS was not designed or intended to capture contaminants that have migrated to the areas of OU-2 and OU-3 east of Pabco Road via migration in the former Beta Ditch. Other contaminant mass present in the NERT RI Study Area will be considered throughout the RI/FS and while selecting the final remedy or remedies.

3.2.4 Well Field Capture Efficiency

To evaluate the performance of the IWF, AWF, and SWF for the capture of perchlorate and chromium originating from OU-1 during the performance period, the capture efficiency of each well field was estimated by quantifying the portion of mass flux crossing a transect drawn at each well field that is captured by that well field. Mass flux is the rate (in lbs/day) that perchlorate is flowing past a given transect within groundwater. The transects are located immediately upgradient of the well fields, as shown in Figure 7.[24] For the IWF, the transect extends from the western to the eastern boundaries of OU-1 just south of the well field. At the AWF and SWF, the transects extend from the western boundary of the OUs to Pabco Road just south of each well field.

The captured mass flux for the well field transects described above was estimated as the well field mass removal rate, which is calculated based on the monthly average extraction rates and extraction well concentrations from the third and fourth quarters of 2023. The mass flux outside of the immediately downgradient well field's capture zone at each transect (i.e., uncaptured mass flux) was calculated using the Phase 6 model and interpolated second quarter 2023 concentrations, as described in Section 3.2.5. The capture efficiency is the percentage of captured mass flux versus the total mass flux (sum of captured mass flux and uncaptured mass flux). The method of estimation of capture efficiency is consistent with the one presented in the 2022–2023 Five-Year/Annual Groundwater Monitoring and GWETS Performance Report (Ramboll 2024b).

Using the approach described above, the mass flux and capture efficiency were calculated as follows:

[24] Due to the location of the AP Area wells directly upgradient of the IWF, any mass flux that is not captured by the AP Area wells is captured by the IWF. The capture efficiency of the AP Area wells is not evaluated, consistent with the Performance Metrics Technical Memorandum (Ramboll Environ 2017a).

	Perchlorate Capture Efficiency				
	Mass Flux at Well Field Transect (lbs/day)			Capture Efficiency at Well Field Transect (%)	
Well Field Transect	**Captured by Well Field at Transect**	**Captured by Downgradient Well Field(s)**	**Not Captured by GWETS**	**Captured by Well Field at Transect**	**Captured by GWETS[25]**
IWF	199	2.18	0	99.0%	100%
AWF	277	19.7	0	93.4%	100%
SWF	58	--[26]	2.64	95.7%	95.7%

	Chromium Capture Efficiency				
	Mass Flux at Well Field Transect (lbs/day)			Capture Efficiency at Well Field Transect (%)	
Well Field Transect	**Captured by Well Field at Transect**	**Captured by Downgradient Well Field(s)**	**Not Captured by GWETS**	**Captured by Well Field at Transect**	**Captured by GWETS[27]**
IWF	2.97	0.00836	0	99.7%	100%
AWF	0.549	0.0960	0	85.1%	100%
SWF	--	--	--	--	--

Note that the capture efficiencies of each well field only include the mass flux captured by the individual well field itself. The capture zone analysis discussed in Section 3.2.3 clearly demonstrates that all of the mass flux at the IWF transect that is not captured by the IWF is instead captured by the AWF, as seen in Figures 4a and 4b. Similarly, at the AWF transect, all of the mass flux that is not captured by the AWF is instead captured by the SWF, as also seen in Figures 4a and 4b. Thus, the *overall* capture efficiency of the GWETS at the IWF and AWF transects is 100% since all mass that crosses those transects is eventually captured by the SWF. Only the SWF has an overall capture efficiency of less than 100% due to the gap in

[25] Percentage of mass captured along a single well field transect including capture from downgradient well field(s).

[26] The SWF is the most downgradient well field.

[27] Percentage of mass captured along a single well field transect including capture from downgradient well field(s).

capture within the Shallow WBZ located to the east of the SWF and west of Pabco Road; however, the overall capture zone created by the three well fields completely captures COPCs migration via groundwater from OU-1. It is estimated that 2.64 lbs/day of perchlorate mass is uncaptured in this area; however, this uncaptured mass originates east of Pabco Road and is thus outside the original design specifications of the GWETS. Compared to the previous performance period between July 2022 to June 2023, the uncaptured mass at the SWF has increased from 2.60 lbs/d to 2.64 lbs/d.

3.2.5 Estimated Mass Flux Across NERT RI Study Area

While the previous section discussed mass flux estimates at transect lines drawn at the IWF, AWF, and SWF to evaluate the capture efficiency of the well fields, the following sections present horizontal and vertical mass flux estimates for perchlorate and chromium at various locations throughout the OUs. There have been no significant alterations in the mass flux estimates compared to the previous reporting period. This indicates a continuation of similar trends and patterns in the movement of contaminant mass within the groundwater.

3.2.5.1 Horizontal Mass Flux

Perchlorate and chromium horizontal mass flux were evaluated at a total of five transects, as shown in Figure 8a. The locations of the transects are consistent with the Performance Metrics Technical Memorandum (Ramboll Environ 2017a) and are described below:

- Transects located along the western and eastern boundaries of OU-1;
- Transect located along the boundary between OU-1 and OU-2;
- Transect located along the boundary between OU-2 and OU-3; and
- Transect located along the Las Vegas Wash.

Horizontal mass flux as presented in Figure 8a was calculated using the methodology described in the Performance Metrics Technical Memorandum (Ramboll Environ 2017a). Similar to the capture zone evaluation, the Phase 6 model was used to simulate steady-state conditions based on average extraction rates for the third and fourth quarter 2023 (except for TIMET, where the first and second quarter 2021 extraction rates were used, which were the most recent data available at the time the fluxes were calculated).[28] The initial model concentrations in the alluvium were based on the chromium and perchlorate plume maps, as shown in Plates 5 and 6, respectively, of the 2022–2023 Five-Year/Annual Groundwater Monitoring and GWETS Performance Report (Ramboll 2024b). The initial model concentrations in layers depicting the UMCf were evaluated from the estimated mass described in Attachment A of the 2022–2023 Five-Year/Annual Groundwater Monitoring and GWETS Performance Report (Ramboll 2024b). Short-

[28] TIMET has most recently submitted an addendum to their 2021 Annual Groundwater Monitoring Report (GEI 2023). The methodology used to estimate pumping rates for TIMET extraction wells is described in Section 3.2.3.

term transport model simulations were used to estimate the horizontal mass flux at each transect location.

Figure 8a presents both the total mass flux across each transect and the portion of that flux that is captured by any of the GWETS well fields for both chromium and perchlorate. In addition, the Shallow WBZ capture zones are shown in the figure for reference, as the majority of perchlorate mass is present within this WBZ. The following discussion is limited to perchlorate mass flux estimates, but similar patterns are observed for chromium.

The estimated perchlorate mass flux across the western OU-1 boundary is 0.0005 lbs/day for the outflow portion and 0.04 lbs/day for the inflow portion, as shown in Figure 8a. As shown by the capture zones in Figure 8a, both the outflow and inflow portions of the flux are ultimately captured by the AWF or the portion of the OSSM Well Field which is located within OU-1. The estimated perchlorate mass flux across the OU-1/OU-2 boundary is 190 lbs/day, all of which is captured by the AWF and SWF regardless of depth as shown in Figure 6b.

The estimated perchlorate mass flux across the eastern OU-1 boundary is 4.1 lbs/day for the outflow portion and 2.5 lbs/day for the inflow portion, all of which is captured (Figure 8a). As shown in Figure 8a, the outflow portion of the estimated flux moves across the southern part of the eastern OU-1 transect and is captured by the AWF or TIMET Well Field, while the inflow portion moves across the northern part of the transect and is ultimately captured by the AWF. As indicated in the RI Report for OU-1 and OU-2, perchlorate migrated from OU-1 onto the TIMET site at a depth interval of 90 to 130 feet bgs. The GWETS Treatment System Extension (TSE) was constructed at NDEP's direction to treat perchlorate that migrated east across the OU-1 boundary prior to the installation of the IWF and is currently extracted through TIMET's groundwater extraction well field. The TSE began treatment operations in May 2023 and was taken offline in October 2023 due to increased water levels within the TIMET infiltration trenches. As of the date of this report, NERT is awaiting feedback from TIMET on an administrative document which was submitted to TIMET in July 2024. Receipt of this information is necessary to resume discussions regarding restarting operation of the TSE.

At the OU-2/OU-3 boundary, the estimated perchlorate mass flux across the transect west of Pabco Road during the performance period is 25 lbs/day. Note that this value is the net northward flux: as shown in Figure 8a, the mass captured by the AWF at the OU-2/OU-3 boundary is migrating southward, away from the Las Vegas Wash, due to the extraction well field's localized effect on groundwater flow direction. The estimated perchlorate mass flux across the OU-2/OU-3 boundary east of Pabco Road during the performance period is 12.7 lbs/day, with 3.8 lbs/day that is captured by the SWF and 8.9 lbs/day that is uncaptured. This uncaptured mass flux is outside of the SWF capture zone because the GWETS was not originally designed to capture groundwater this far east.

Figure 6d shows a cross-section of the vertical extent of the AWF and SWF capture zones at the OU-2/OU-3 boundary. The portion of the OU-2/OU-3 boundary transect east of Pabco Road is not depicted in Figure 6d as most groundwater is not captured along that section of the transect for the reason stated above. The mass flux across the eastern, uncaptured portion of the transect is smaller than the mass

flux across the western portion of the transect because the concentrations are relatively lower near the eastern transect and the saturated alluvium in the Eastside Sub-Area is thinner, with the alluvium unsaturated in some areas.

As requested by NDEP in their letter dated October 31, 2016 (NDEP 2016), NERT estimated perchlorate mass flux across the transect upgradient of the Las Vegas Wash at 50.6 lbs/day for the reporting period. As shown in Plate 6 of the 2022–2023 Five-Year/Annual Groundwater Monitoring and GWETS Performance Report (Ramboll 2024b), two separate plumes cross this transect: the AMPAC plume (upstream/west of Pabco Road) and the NERT plume (downstream/east of Pabco Road). The mass flux evaluated on either side of Pabco Road is described below:

- West of Pabco Road. The estimated mass flux across the transect upstream of Pabco Road is 26.0 lbs/day, which is largely attributable to the AMPAC plume and mass that is uncaptured by the AMPAC groundwater extraction and treatment system.[29] This flux as estimated by NERT is similar to the estimated mass flux reported by Endeavour in surface water and groundwater not captured by AMPAC's groundwater extraction and treatment system of between 17.6–27.0 lbs/day for the third and fourth quarters of 2023 (Endeavour 2024a).
- East of Pabco Road. The estimated mass flux across the Las Vegas Wash downstream of Pabco Road is 31 lbs/day. The mass flux in this area, while largely attributable to NERT, does not originate from groundwater that migrated from OU-1 because all of the mass flux leaving OU-1 is ultimately captured by the GWETS, as described above. Instead, this uncaptured NERT mass flux originates from the areas east of Pabco Road which received wastewater that migrated to this area via the Beta Ditch.

The perchlorate mass flux toward the Las Vegas Wash described above is discussed relative to perchlorate loading in the Las Vegas Wash in Section 3.2.6. The forthcoming RI Report for OU-3 will further describe mass flux as compared with mass loading, including an evaluation of the various mechanisms through which perchlorate enters the Las Vegas Wash, the delineation of the perchlorate plumes, and the relative contribution of each plume to perchlorate loading in the Las Vegas Wash.

3.2.5.2 Vertical Mass Flux

As discussed in the Performance Metrics Technical Memorandum (Ramboll Environ 2017a), the evaluation of vertical mass flux of perchlorate and chromium includes OU-1, OU-2, and OU-3, as shown in Figure 8b. Perchlorate and, to a much lesser extent, chromium mass that has historically migrated deep into the UMCf is an ongoing contaminant source today as it migrates back upwards into the alluvium. As discussed in the RI Report for OU-1 and OU-2, this upward migration is caused

[29] The mass flux across the Las Vegas Wash transect upstream of Pabco Road likely also includes a minor contribution from historical releases from OU-1 prior to the installation of the SWF that is present within the UMCf north of the SWF and is migrating upwards into the alluvium, eventually discharging into the Las Vegas Wash.

by the upward hydraulic gradient present throughout the area and matrix diffusion (Ramboll 2024a).

The vertical mass flux was estimated in the three OUs using the steady-state vertical flow rates from the Phase 6 model and the chromium and perchlorate concentrations presented in Plate 5 and Plate 6, respectively, of the 2022–2023 Five-Year/Annual Groundwater Monitoring and GWETS Performance Report (Ramboll 2024b). For these estimates, the vertical mass flux between model layers 1 and 2 was used, which is representative of flux between the UMCf and the alluvium. In areas where the alluvium is unsaturated, the vertical mass flux between model layers 2 and 3 was used. Note that model layers 1 through 3 are all within the Shallow WBZ.

As shown in Figure 8b, there is an upward mass flux in all three OUs from the UMCf to the alluvium. Vertical mass flux estimates of chromium and perchlorate are presented in Figure 8b, but the following discussion is limited to perchlorate mass flux estimates as similar patterns are observed for chromium mass flux.

The estimated perchlorate vertical mass flux in OU-1 is 302 lbs/day. As discussed in Section 3.2.4, all of this vertical mass flux from OU-1 is ultimately captured by one of the NERT extraction well fields. The estimated perchlorate vertical mass flux in OU-2 is 424 lbs/day. Of this total flux, an estimated 420 lbs/day is captured by the AWF and SWF. The estimated perchlorate vertical mass flux in OU-3 is 41 lbs/day. Of this total flux, an estimated 24 lbs/day is captured by the SWF.

3.2.6 Perchlorate Mass Loading in the Las Vegas Wash

This section evaluates the magnitude and sources of perchlorate mass loading in the Las Vegas Wash. Mass loading is the rate (in lbs/day) that perchlorate is flowing in surface water past a transect across the Las Vegas Wash. Perchlorate mass loading estimates are calculated at each location shown in Figure 9 using measured perchlorate concentrations in surface water and the corresponding stream flow rate at the time of surface water sampling. Mass discharge is the rate (in lbs/day) that perchlorate enters the surface water between two transect locations within the Las Vegas Wash and is calculated by subtracting mass loading at an upstream transect from mass loading at a downstream transect. Perchlorate mass discharge estimates are also presented in Figure 9 between each transect location. While mass flux (see Section 3.2.5) is a relevant metric for assessing contaminant migration in groundwater, mass loading and mass discharge are better indicators of contaminant migration to the Las Vegas Wash because they are based on concentration data from surface water samples.

Stream flows used in the calculations are recorded by co-located United States Geological Survey (USGS) gaging stations (where available) as shown in Figure 9. Since there are currently no co-located gaging stations at LVW 6.6 (Sunrise Mountain) and LVW 4.75 (Calico Ridge), flow rates were estimated for these locations using flows recorded at upstream location LVW 7.2 (Duck Creek) to estimate flow at LVW 6.6 (Sunrise Mountain) and downstream location LVW 4.2 (Homestead) to estimate flow at LVW 4.75 (Calico Ridge). The estimated travel time between locations was used to determine the approximate instantaneous flow rates at LVW 6.6 (Sunrise Mountain) and LVW 4.75 (Calico Ridge) at the time of

sampling.[30] For instances where perchlorate concentrations were below the detection limit, the average mass loading at a given location was estimated using the Kaplan-Meier approach (Singh and Nocerino 2007).

Monthly surface water sampling at the locations shown in Figure 9 began in June 2017, with the following exceptions: 1) sampling at LVW 4.75 (Calico Ridge) and LVW 8.85 (Las Vegas Wasteway) began in May 2018 and July 2018, respectively, following approval of RI Phase 2 Modification No. 10 (Ramboll 2018a),[31] and 2) the locations for sampling within the Las Vegas Wash were modified at LVW 5.3 (Historic Lateral) and LVW 8.85 (Las Vegas Wasteway) in October 2018 following approval of RI Phase 2 Modification No. 14 (Ramboll 2018b). The modified locations are shown in Figure 9. Surface water samples collected at different locations along the same Las Vegas Wash transects often have variable perchlorate concentrations. In order to improve perchlorate mass loading estimates, samples were collected at multiple locations along the following transects: LVW 6.6 (Sunrise Mountain), LVW 5.3 (Historic Lateral), LVW 4.75 (Calico Ridge), LVW 4.2 (Homestead), and LVW 3.5 (Rainbow Gardens).

Average perchlorate mass loading estimates during the performance period (July through December 2023) at each location are presented in Figure 9 and in Table 10. Analytical data and flow rates used for these calculations are presented in Table 11. As presented in Table 11, unusually high flow rates were observed between LVW 8.85 (Las Vegas Wasteway) and LVW 6.05 (Pabco Road) on August 2, 2023, and between LVW 5.3 (Historic Lateral) and LVW 0.55 (Northshore Road) on September 5, 2023. These high flow rates lead to high mass loading estimates and result from precipitation events on August 1 and September 1–2, 2023. Because the data influenced by the relatively short-term storm events are not representative of the entire period, Table 10 presents averages calculated both including and excluding these outlier events. The analysis below excludes the outlier data.

Mass loading estimates for the current performance period (shown with vertical bars) and the previous performance period between July 2022 and June 2023 (shown with open circles) are presented in the chart below, along with the multi-year average mass loading since July 2017 (shown with horizontal lines). Sampling locations are shown from west to east beginning with the western-most station on the far left.

[30] Per Ramboll's email correspondence with USGS containing estimated travel times between USGS gages on February 22, 2018, (USGS 2018) USGS personnel reported that the approximate travel time between LVW 7.2 (Duck Creek) and LVW 6.05 (Pabco Road) is 75 minutes and the approximate travel time between LVW 5.3 (Historic Lateral) and LVW 4.2 (Homestead) is 30 minutes. Based on the location of LVW 6.6 (Sunrise Mountain) relative to LVW 7.2 and LVW 6.05, the assumed travel time between LVW 7.2 and LVW 6.6 is 31 minutes. Based on the location of LVW 4.75 (Calico Ridge) relative to LVW 5.3 and LVW 4.2, the assumed travel time between LVW 4.75 and LVW 4.2 is 14 minutes.

[31] Surface water at LVW 8.85 (Las Vegas Wasteway) is also sampled monthly by the Southern Nevada Water Authority (SNWA). Mass loading estimates for this location presented herein were calculated using available perchlorate concentration data from SNWA for loading estimates prior to July 2018.

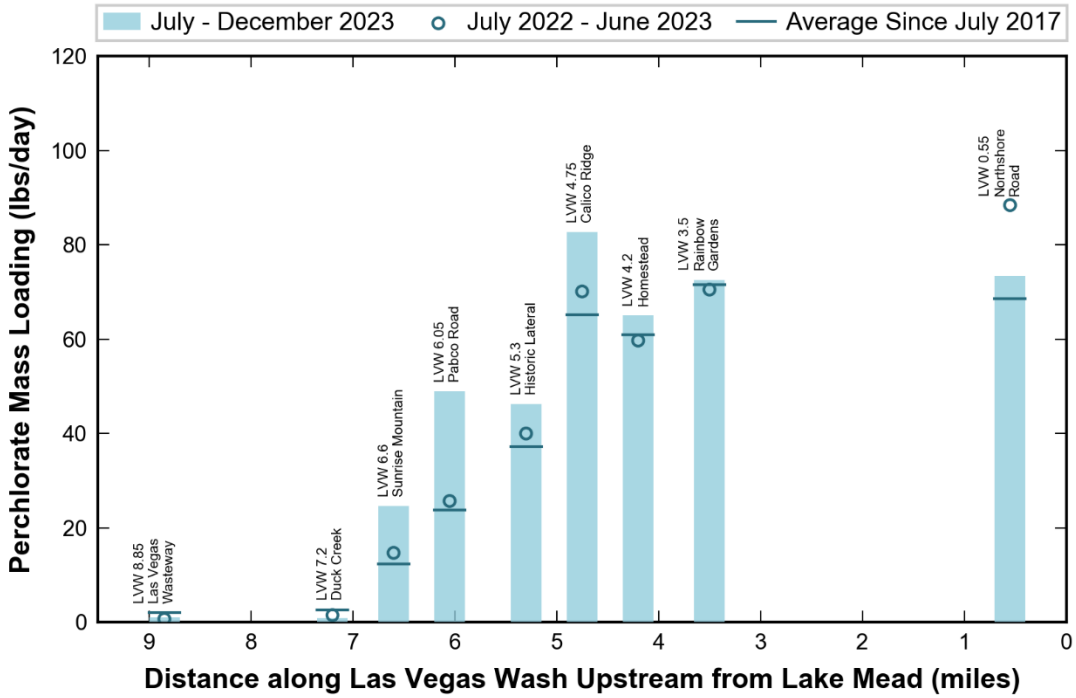

Mass Loading to Las Vegas Wash. This chart shows average mass loading to the Las Vegas Wash from July to December 2023, relative to the average mass loading during the previous performance period and the average since July 2017 at sampled locations. Distances of the sampled locations along the Las Vegas Wash are displayed on the x-axis. There are no sampled locations between Mile 1 and Mile 3 because that is the location of Lake Las Vegas.

As shown in the chart above, the mass loading estimates at LVW 6.6 (Sunrise Mountain), LVW 6.05 (Pabco Road), and LVW 4.75 (Calico Ridge) during the performance period are notably higher than the respective values during the prior reporting period and also higher than the average values since 2017. Further downstream, the estimated mass loading at LVW 0.55 (Northshore Road) has decreased from the unusually high value observed during the previous annual performance period and is now closer to the average value since 2017, although still slightly higher.

3.2.6.1 Mass Entering the Las Vegas Wash by Reach

A summary of mass loading within each reach of the Las Vegas Wash from upstream of LVW 8.85 (Las Vegas Wasteway) to LVW 3.5 (Rainbow Gardens) during the performance period is provided in Figure 9 and the following table.[32]

[32] The table and Figure 9 present mass discharges calculated by subtracting in-stream perchlorate loading between consecutive sampled locations. Mass discharge estimates calculated this way versus via estimating discharge using modeled flux simulation within groundwater (as in Section 3.2.5) are expected to vary due to differences in approach.

Reach of the Las Vegas Wash[1]	July – December 2023 Mass Loading Change Within Reach (lbs/day)	Percentage Loading at LVW 3.5 (Rainbow Gardens)
Upstream of Las Vegas Wasteway	1.0	1.4%
Las Vegas Wasteway to Duck Creek	-0.1	-0.1%
Duck Creek to Sunrise Mountain	23.7	32.6%
Sunrise Mountain to Pabco Road	24.3	33.5%
Pabco Road to Historic Lateral	-2.7	-3.7%
Historic Lateral to Calico Ridge	36.5	50.3%
Calico Ridge to Homestead	-17.7	-24.4%
Homestead to Rainbow Gardens	7.6	10.5%

[1] Each reach is defined as the segment of the Las Vegas Wash between the listed sampling locations.

As shown in Figure 9, the calculated perchlorate mass discharged into the surface water of the Las Vegas Wash downstream of Las Vegas Wasteway and upstream of Pabco Road was 47.9 lbs/day from July to December 2023. The table above does not include perchlorate mass in groundwater flowing below the Las Vegas Wash. As requested by NDEP (NDEP 2019), Ramboll, on behalf of the Trust, also evaluated the contribution of AMPAC's perchlorate plume to this reach of the Las Vegas Wash. The perchlorate mass entering the Las Vegas Wash between Las Vegas Wasteway and Pabco Road primarily originates from the AMPAC perchlorate plume as shown in Figure 9.[33] According to Endeavour's recent monitoring and performance report (Endeavour 2024a), there are two portions of the AMPAC perchlorate plume that are not captured by the AMPAC remediation system: 1) surface water containing perchlorate from the AMPAC plume carried north in the Athens Drainage Channel that infiltrates in an area near the Las Vegas Wash (shown in Figure 9 as Athens Drainage Channel Recharge Area), and 2) shallow groundwater in the AMPAC plume not captured by the AMPAC extraction wells.

Endeavour reported that the average perchlorate mass flowing through the Athens Drainage Channel from the AMPAC plume was 13.2 lbs/day from July to December 2023 (Endeavour 2024a, pg. 28). As described above, the perchlorate mass flowing through the Athens Drainage Channel originates from groundwater within the AMPAC plume leaking into the Eastgate Storm Drain or the Pioneer Detention Basin, an approximately 400,000 square foot detention basin located west of OU-1. The Athens Drainage Channel then discharges into an unlined area adjacent to the Las Vegas Wash, shown in Figure 9.

Endeavour also reported that the perchlorate mass flux in shallow groundwater not captured by their extraction wells was 4.4 to 13.8 lbs/day from July to December 2023 (Endeavour 2024a, pg. 21). This uncaptured perchlorate mass flux is in addition to the mass infiltrating to groundwater near the Las Vegas Wash from the

[33] Effective during the current performance period, the Athens Drainage Channel shown in Figure 9 has been moved to the west, as evidenced in the most recent aerial image (provided by SNWA for 2022).

Athens Drainage Channel. Accordingly, the total uncaptured perchlorate mass flux from the AMPAC plume reported by Endeavour ranges from 17.6 to 27.0 lbs/day for the performance period. The uncaptured mass flux reported by Endeavour is lower than the measured mass discharge of 47.9 lbs/day entering the Las Vegas Wash downstream of Las Vegas Wasteway and upstream of Pabco Road.

As shown in Plate 6 of the 2022–2023 Five-Year/Annual Groundwater Monitoring and GWETS Performance Report (Ramboll 2024b), the perchlorate plume originating from the former AMPAC Site bifurcates into western and eastern lobes just to the south of the COH Bird Viewing Preserve. Neither of these lobes are currently captured by the AMPAC extraction system. The western lobe moves north past the COH Bird Viewing Preserve before turning northeast and discharging into the Las Vegas Wash primarily upstream of the Pabco Road weir, resulting in perchlorate discharge upstream of Pabco Road as discussed above. The eastern lobe becomes commingled with the plume from OU-1 and is captured by the AWF and SWF as indicated by the capture zones shown in Figure 4a. The Shallow Capture Zone Assessment Memorandum submitted by Geosyntec on behalf of Endeavour also concludes that a portion of the reported AMPAC perchlorate mass in shallow groundwater is captured by the SWF and AWF (Geosyntec 2017).

The perchlorate mass discharging into the Las Vegas Wash downstream of Pabco Road weir originates primarily from the portions of OU-2 and OU-3 east of Pabco Road, as shown in Figure 9.[34] As shown in the table above and Figure 9, the calculated perchlorate mass discharging into the Las Vegas Wash downstream of Pabco Road was 23.7 lbs/day during the performance period. This value is the difference in estimated loading between Pabco Road and Rainbow Gardens. Rainbow Gardens is used for the calculation rather than Northshore Road because it is more representative of cumulative loading associated with the NERT Site due to its proximity to the eastern boundary of OU-3. Also, since six samples are collected across the Rainbow Gardens stream transect rather than one at Northshore Road, the average loading provides a more accurate estimate of loading at Rainbow Gardens. During the previous performance period, the mass discharging downstream of Pabco Road was 44.8 lbs/ day. The difference is the result of the notably higher mass loading estimated at Pabco Road during the current performance period, as described in Section 3.2.6, above.

As discussed in Section 3.2.4, an estimated 2.64 lbs/day of uncaptured perchlorate mass was discharged to the Las Vegas Wash from the area east of the SWF and west of Pabco Road during the July to December 2023 performance period. This mass enters the Las Vegas Wash downstream of Pabco Road due to the northeasterly direction of groundwater flow in this area. The remainder of the mass entering the Las Vegas Wash downstream of Pabco Road results from discharge of groundwater from the portions of OU-2 and OU-3 east of Pabco Road.

As shown in the table above and Figure 9, the reach with the highest mass discharge is the Historic Lateral-to-Calico Ridge reach. The sampling location with

[34] As detailed in the forthcoming RI Report for OU-3, the perchlorate mass loading entering the Las Vegas Wash downstream of Pabco Road weir also includes additional mass loading from the AMPAC plume which migrates in groundwater in an easterly direction before discharging into the Las Vegas Wash.

the highest mass loading observed during the performance period at LVW 4.75 (Calico Ridge) is generally consistent with the findings of the Downgradient Study Area Investigation, which identified the toe of Calico Ridge as one of the areas with the highest mass loading of perchlorate to the Las Vegas Wash. These findings were based on an aerial thermal infrared (TIR) survey, a fiber-optic distributed temperature survey (DTS), transect sampling, and a comparison of surface water levels to nearby groundwater levels (AECOM 2019a,b). However, given the variability in sample collection dates and sample locations compared with data recently collected by the Trust, variability in reported perchlorate load in the Las Vegas Wash is to be expected.

A subsurface drainage system, designed to intercept groundwater and irrigation drainage, is beneath the Chimera Golf Course and nearby Tuscany residential area in the eastern portion of OU-3. The drainage system is a source of additional perchlorate discharge to the Las Vegas Wash, and monthly sampling at the C1 Channel locations (C1-W and C1-E) began in October 2018, following the approval of RI Phase 2 Modification No. 14 (Ramboll 2018b) by NDEP on September 12, 2018. The monthly sampling data is used to quantify the perchlorate mass discharge to the Las Vegas Wash that appears to originate from this subsurface drainage system. Regular sampling is not conducted at the nearby C1 Channel 2, as it is normally dry. Excluding outlier data, the combined average perchlorate mass loading from the C1 Channel outfalls that enter the Las Vegas Wash upstream of LVW 5.3 (Historic Lateral) is 1.2 lbs/day, as shown in Figure 9.[35]

In summary, the calculated perchlorate mass discharge of 47.9 lbs/day entering the Las Vegas Wash downstream of Las Vegas Wasteway and upstream of Pabco Road weir during the performance period originates primarily from the AMPAC perchlorate plume. The calculated perchlorate mass discharge of 23.7 lbs/day entering the Las Vegas Wash downstream of Pabco Road weir originates primarily from the portions of OU-2 and OU-3 east of Pabco Road and a small area west of Pabco Road (east of the SWF capture zone). The uncaptured perchlorate mass flux entering the Las Vegas Wash downstream of Pabco Road weir associated with the NERT site will be further evaluated in the forthcoming RI Report for OU-3 and addressed as part of the FS for OU-3 and final remedy.

3.2.7 Environmental Footprint

As requested by USEPA in April 2017, a quantitative analysis of the environmental footprint of the GWETS and performance monitoring program during the current performance period has been conducted using the USEPA's SEFA Excel workbooks.

The SEFA workbooks were used to calculate environmental footprint metrics using an inventory of energy and materials used, wastes generated, and activities conducted as part of GWETS operations and performance monitoring. The information used for this analysis was obtained from internal documents maintained by the Trust, Tetra Tech, Ramboll, and Envirogen. In cases where specific

[35] Monthly perchlorate mass loading estimates were not available from October to December 2023 due to nearby construction that shut off flow at sample locations C1-W (from October to November 2023) and C1-E (for October to December 2023), as described in the monthly groundwater monitoring summaries presented in Appendix D. The combined average perchlorate mass loading therefore reflects the average from July to September 2023.

information was not available, estimates have been provided based on professional judgement. The sources of information used are further detailed in Table G-1 in Appendix G. The inventory data used as input into the SEFA workbooks are available in Tables G-2 through G-8 in Appendix G. The SEFA workbooks comprise three separate workbooks, which should be opened concurrently in order to view the SEFA inputs, calculations, and results. A summary of the results from the SEFA workbooks reflecting data from the performance period is shown in the table below, followed by a table of key contributors to the footprint and a comparison to previous performance periods.

Core Element	Metric	Footprint	Units
Materials & Waste	Refined materials used on-site	431	Tons
	Non-hazardous waste disposed of off-site	248	Tons
Water[36]	Groundwater use[37]	323	Million Gallons
	Surface water use[38]	1.4	Million Gallons
	Water evaporation	19.9	Million Gallons
Energy	Total energy used (on-site and off-site)	42,000	Million British Thermal Units (BTU)
	Electricity Use - Groundwater Extraction (electricity supplied by NV Energy)	360	Megawatt Hours (MWh)
	Electricity Use – Groundwater Treatment (hydroelectric power supplied by Colorado River Commission)[39]	2,260	MWh
Air	Total nitrogen oxides (NO_x) emissions	8,660	lbs
	Total sulfur oxides (SO_x) emissions	5,060	lbs
	Total particulate matter (PM) emissions	370	lbs
	Total hazardous air pollutants (HAP) emissions	30	lbs
	Total greenhouse gas (GHG) emissions	910	Tons carbon dioxide equivalents (CO_2 e)

Major contributors to each core element (or core element component) of the overall environmental footprint, and their relative percent contribution, are presented in the table below.

[36] Public water used for well maintenance activities (e.g., well replacements) and sanitary purposes are nominal compared to other water usage, and therefore, is not displayed in the summary tables and charts.

[37] The 323 million gallons of water considered to be groundwater "use" refers to 323 million gallons of groundwater extracted and treated by the NERT GWETS, and 308 million gallons of the extracted groundwater was discharged to the Las Vegas Wash.

[38] The 1.4 million gallons of water considered to be surface water "use" refers to Lake Mead water used for FBR polymer additions and the CTS. After use and treatment, the water is discharged to Las Vegas Wash.

[39] Electricity for groundwater treatment is provided by hydroelectric power supplied by Colorado River Commission. According to USEPA's SEFA workbooks, hydroelectric power contributes to the energy footprint but does not contribute to the greenhouse gas component of the footprint.

Core Element	Contributors
Materials	Groundwater treatment chemicals –**86.0%**
	IX Resin –**7.2%**
	Well Replacement Materials – 6.8%
Wastes	FBR Sludge –**83.5%**
	CTS Sludge –**3.6%**
	IX Resin –**8.9%**
	Miscellaneous (e.g., soil cuttings) –**4.0%**
Water	Groundwater use – **93.8%**
	Surface water use – **0.4%**
	Water evaporation – **5.8%**
Energy	Electricity for groundwater treatment[41] –**49.0%**
	Electricity for groundwater extraction and conveyance **–7.8%**
	Non-electricity energy usage[40] **– 43.2%**
Air (GHG)[41]	Electricity for groundwater extraction and conveyance – **25.0%**
	Transportation (materials, waste, personnel, equipment) **–16.1%**
	Manufacture of treatment chemicals and materials –**9.8%**
	Off-site laboratory analysis –**5.2%**
	Other off-site activities (fuel processing, waste management) **–%**
	On-site equipment use (vehicles, generators, compressor) **–36.6%**
	Electricity for groundwater treatment[42] – **0%**

Additional details regarding key contributors to the total energy usage (42,000 million British thermal units) and total greenhouse gas (GHG) emissions (910 tons carbon dioxide equivalents [CO_2e]) are shown in the chart below. On-site electricity is provided by the Colorado River Commission, which supplies hydro-electric power from the Hoover Dam, a renewable energy source. As a result, on-site electricity does not contribute to GHG emissions. Only the on-site fuel used

[40] Non-electricity energy usage is related to on-site diesel and gasoline usage, in addition to energy transmission losses that are determined by the SEFA.

[41] For air emissions, only GHG emissions are evaluated by major contributor, consistent with USEPA's evaluation of the 2015-2016 environmental footprint.

[42] Electricity for groundwater treatment is provided by hydroelectric power supplied by Colorado River Commission, and therefore does not contribute to the greenhouse gas component of the footprint.

(gasoline and diesel) contributes to the on-site GHG emissions. The extraction process and water conveyance are supplied by off-site energy sources via three off-site lift stations and is the primary contributor to energy usage. It should be noted that a temporary generator has been used to power lift station #1 since July 2023 due to development of the Cadence master planned community, which has resulted in an increase in the on-site diesel fuel usage during the current performance period. As such, the non-electricity energy usage in the table above increased from 25% of the energy footprint for July 2022 – June 2023 to 43% of the energy footprint for July – December 2023 (electricity for groundwater extraction and conveyance conversely decreased). Similarly, the on-site equipment use component of the Air (GHG) footprint has increased from 2% during the July 2022 – June 2023 performance period to 37% during the current July – December 2023 performance period (electricity for groundwater extraction and conveyance conversely decreased). The surface water use significantly decreased from 1.3% of total water usage during the July – December 2022 performance period to 0.4% of total water usage during the current July – December 2023 performance period as a result implementing the Effluent Filtration System (EFS). The EFS treats effluent water to use in the treatment system, reducing dependency on the surface water (e.g., Lake Mead) water supply.

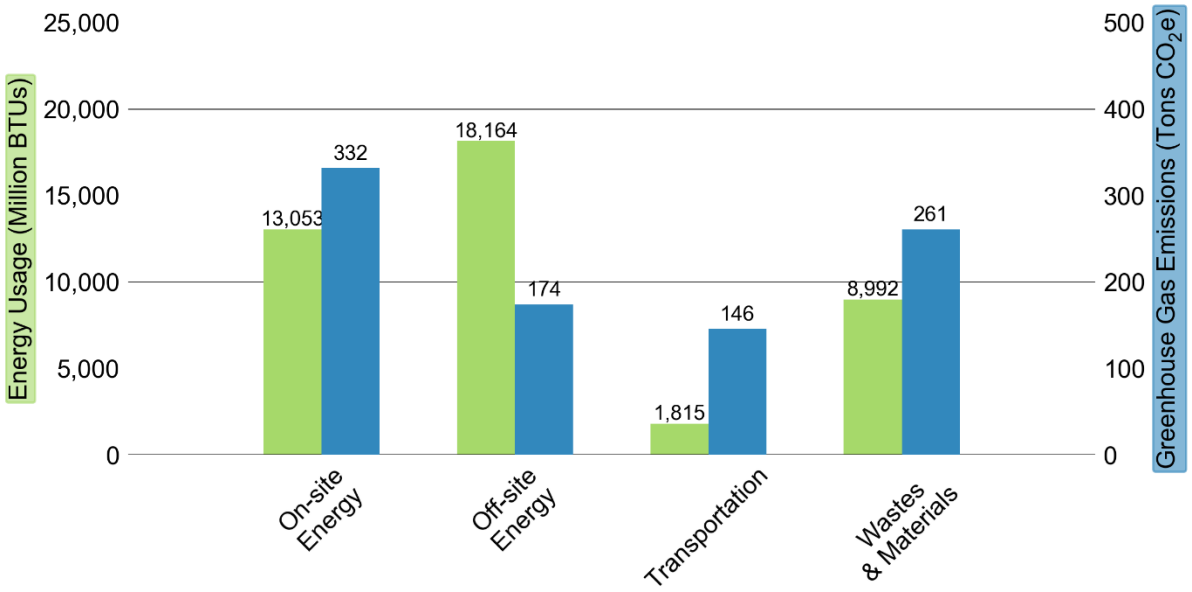

Key Contributors. This chart shows the key contributors to energy usage and GHG emissions during the current performance period. These results were obtained from the SEFA workbooks included in Appendix G. The wastes and materials category includes laboratory analyses.

A comparison of the current environmental footprint and the two prior semi-annual performance periods is shown in the bar charts below. Refined materials used on-site have decreased and non-hazardous waste disposed of off-site has slightly increased in the current performance period (shown in blue bars in the bar charts

below).[43] Groundwater use generally has the largest impact on the environmental footprint, which is reasonable given that the purpose of the GWETS is to extract, convey, and treat groundwater. Over the past three semi-annual performance periods, groundwater use has remained relatively consistent. Similarly, the total energy use has remained relatively consistent. The air footprint, namely NO_x emission, has increased in the current performance period as a result of increased on-site fuel usage. The increase in on-site fuel usage is largely due to the temporary generator at lift station #1 and is also reflected in the Total GHG emission increase relative to last year's reporting period.

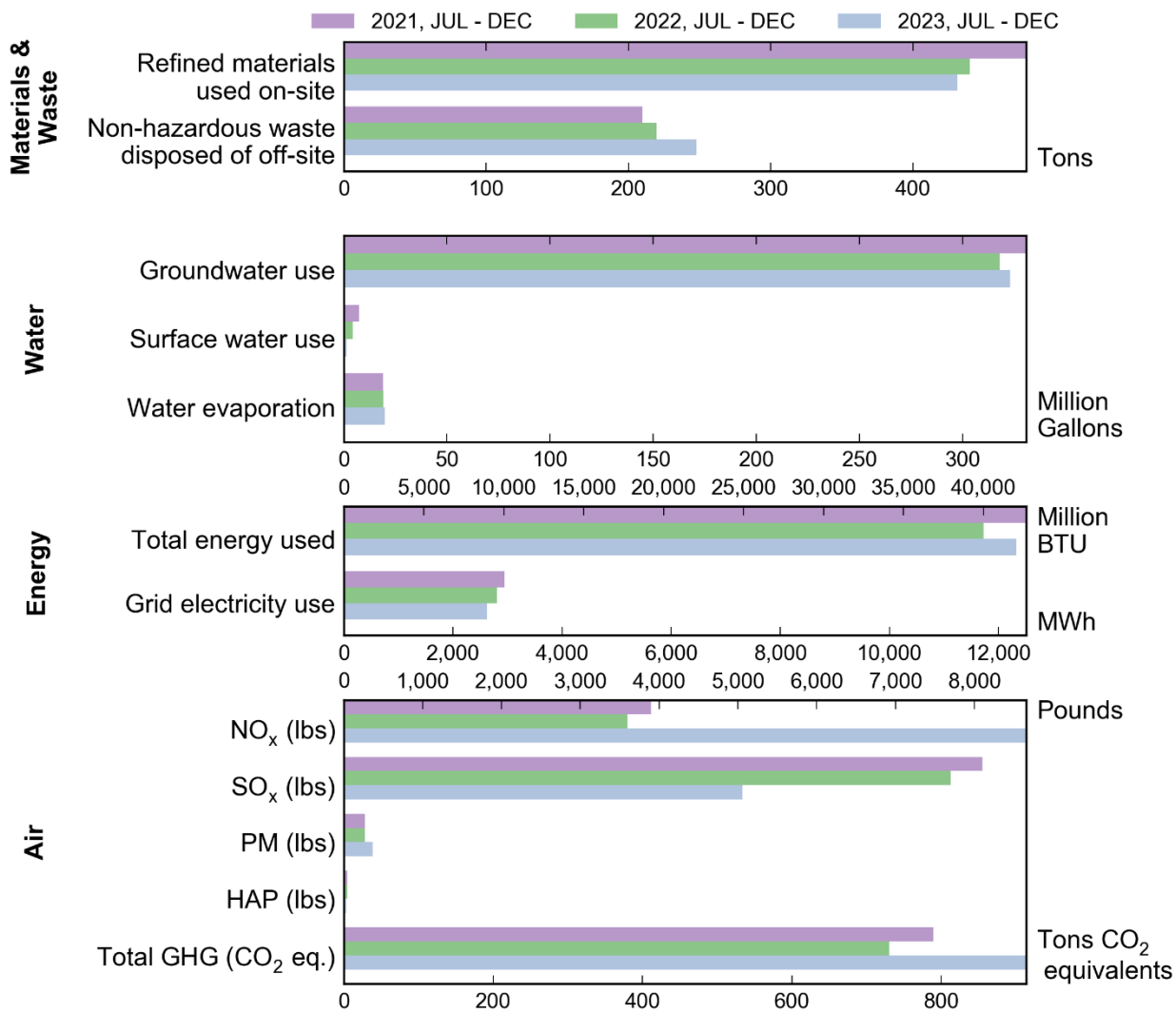

Environmental Footprint Analysis. This chart compares the core elements and metrics of the environmental footprint for the current and previous two semi-annual performance periods.

[43] Select materials used on-site are shipped via multiple transit methods and were previously included in the calculations for total tons used on site for each transit method. The materials used on-site reported here-in have been adjusted to reflect the actual tons used on site regardless of transit methods.

In April 2017, the USEPA requested the Trust to conduct a review of potential Best Management Practices (BMPs) for the GWETS and performance monitoring program following ASTM standards (ASTM 2016). An initial review in 2017 led to the presentation of results in early 2018, culminating in the selection and implementation of BMPs starting late 2018, with further feasibility analyses identified, as discussed in the 2018 Greener Cleanup Best Management Practice Implementation Work Plan, Revision 1 (Ramboll 2018c). The plan was revised in November 2019 and approved by NDEP on August 4, 2020 (Ramboll 2020a), outlining one short-term BMP implemented in 2018, four feasibility analyses, and 30 long-term BMPs, prioritizing the five most promising BMPs. Several BMPs were implemented from 2017–2019 (Ramboll 2018d, 2019c), such as storage of dedicated tubing and re-use of sampling equipment. The Renewable Energy Assessment, a short-term BMP, was approved by NDEP on July 2023 (Ramboll 2020b), along with memoranda for other BMP feasibility analysis (Ramboll 2022a, 2022b). BMP implementation results will continue to be documented, with future environmental footprint impacts considered for the final remedy.

4. ONGOING AND FUTURE ACTIVITIES

The table below lists the current status (as of the date of this memorandum) of upcoming tasks related to the GWETS and performance monitoring program.

Task	Purpose	Current Status	Planned Activities
Treatment System			
Treatment System Extension (TSE)	As directed by NDEP, a TSE was constructed to remove perchlorate and chromium from groundwater migrating from the NERT site and extracted by TIMET (the TIMET GWETS only treats for VOCs). The TSE is designed to accommodate 100 gpm of flow.	The TSE began treating groundwater extracted from the TIMET site in May 2023. The treated groundwater is returned to TIMET for discharge into TIMET's infiltration trenches under their UIC permit. On October 31, 2023, the TSE was taken offline due to increased water levels within the TIMET infiltration trenches.	As of the date of this report, NERT is awaiting feedback from TIMET on an administrative document which was submitted to TIMET in July 2024. Receipt of this information is necessary to resume discussions regarding restarting operation of the TSE.
GWETS Modifications Associated with the Unit 4 Source Area In-Situ Bioremediation Treatability Study	Implement GWETS modifications to enable the treatment of groundwater extracted through the performance of the Unit 4 Source Area In-Situ Bioremediation Treatability Study.	Groundwater extraction at the Unit 4 Source Area In-Situ Bioremediation Treatability Study area was conducted from September 2022 to November 2023. Extracted groundwater was transferred to the GWETS for treatment.	No future activities are planned.
GW-11 Pond Closure	Permanently close the GW-11 Pond either in connection with or ahead of implementation of the NERT final remedy for OU-1.	The GW-11 Closure Plan was submitted to NDEP on March 31, 2023. NDEP provided a response on May 10, 2023, which noted conditional approval for the closure. Geotube and permanganate dosing testing is underway.	Execute pond closure activities.

Task	Purpose	Current Status	Planned Activities
Treatment System			
Effluent Filtration System (EFS)	The Trust has implemented an initiative to eliminate its dependency on water provided by COH in favor of reusing treated effluent. The EFS allows NERT to cease the usage of up to 1,000,000 gallons of potable water per month. The EFS is designed to handle a maximum flow of 60 gpm, filtered through two nano filtration membrane units.	The 100 percent design package was approved by NDEP on June 6, 2023 and the EFS operation began in July 2023.	NERT anticipates operating the EFS until implementation of the final remedy.
Performance Metrics			
NERT Phase 7 Groundwater Flow and Transport Model	The NERT Phase 7 model updates the previous Phase 6 model to incorporate final data collected during the Phase 2 RI, Phase 3 RI, and other investigations, and expands the capabilities of the model to simulate perchlorate and other COPCs transport.	The NERT Phase 7 model is under development.	The NERT Phase 7 model report is anticipated to be submitted in the second quarter of 2025.

Task	Purpose	Current Status	Planned Activities
Other Activities			
Greener Cleanup BMPs	Reduce the environmental footprint of the current GWETS operations and remedial performance monitoring program activities.	NDEP approved a revised BMP work plan on August 4, 2020. As discussed in Section 3.2.7, the revised BMP Work Plan outlines the BMPs selected for feasibility analyses and implementation. A Renewable Energy Assessment, a preliminary assessment of opportunities to reduce the energy and GHG footprints of the GWETS and associated remedial performance monitoring program, was submitted to NDEP on February 28, 2020 and approved by NDEP on July 6, 2023. The short-term BMP evaluation and the long-term BMP evaluations were submitted to NDEP on September 29, 2022 and approved by NDEP on July 6 and 12, 2023.	Greener Cleanup BMPs will be considered in the forthcoming remedial design for OU-1, OU-2, and OU-3.
Site Management Plan (SMP)	Provide a decision framework for the management of the Site.	Revision 9 of the SMP was submitted to NDEP on January 26, 2024 and was approved by NDEP on May 8, 2024.	The annual update of the SMP (Revision 10) is anticipated to be submitted in the second quarter of 2025.

5. REFERENCES

AECOM. 2019a. Data Gap Investigation Technical Memorandum – Phase I Groundwater Quality Assessment; NERT Remedial Investigation – Downgradient Study Area; Nevada Environmental Trust Site; Henderson, Nevada. February 2019.

AECOM. 2019b. Supplemental Surface Water Investigation Technical Memorandum; NERT Remedial Investigation – Downgradient Study Area; Nevada Environmental Response Trust Site; Henderson, Nevada. April 2019.

ASTM. 2016. ASTM E2893-16e1, Standard Guide for Greener Cleanups, ASTM International, West Conshohocken, PA, www.astm.org.

Endeavour (Endeavour, LLC). 2024a. BISC Semi-Annual Monitoring and Performance Report, July 1 to December 31, 2023. March 28.

Envirogen (Envirogen Technologies). 2023a. NERT – GWETS Operation Monthly Report – January 2023. February 20.

Envirogen (Envirogen Technologies, Inc.). 2023b. NERT – GWETS Operation Monthly Report – July 2023. August 20.

Envirogen (Envirogen Technologies, Inc.). 2023c. NERT – GWETS Operation Monthly Report – August 2023. August 20.

Envirogen (Envirogen Technologies, Inc.). 2023d. NERT – GWETS Operation Monthly Report – September 2023. October 20.

Envirogen (Envirogen Technologies, Inc.). 2023e. NERT – GWETS Operation Monthly Report – October 2023. November 20.

Envirogen (Envirogen Technologies, Inc.). 2023f. NERT – GWETS Operation Monthly Report – November 2023. December 20.

Envirogen (Envirogen Technologies, Inc.). 2024. NERT – GWETS Operation Monthly Report – December 2023. December 20.

ENVIRON. 2013. 2013 GWETS Optimization Project Work Plan, Revision 1, Nevada Environmental Response Trust Site; Henderson, Nevada. November 22. Approved by NDEP on December 3, 2013.

ENVIRON. 2014. Remedial Investigation and Feasibility Study Work Plan, Revision 2, Nevada Environmental Response Trust Site; Henderson, Nevada. June 19. Approved by NDEP on July 2, 2014.

GEI. 2023. Addendum to the 2021 Annual Groundwater Monitoring Report, Titanium Metals Corporation; Henderson, Nevada. July 28.

Geosyntec (Geosyntec Consultants). 2017. Shallow Zone Capture Assessment – Revision 1; Endeavour, Henderson, NV. March 23.

NDEP (Nevada Division of Environmental Protection). 2006. Settlement Agreement and Administrative Order on Consent: BMI Common Areas, Phase 3 (AOC3). February.

NDEP. 2013. Nevada Division of Environmental Protection (NDEP) Response to: 2013 GWETS Optimization Project Work Plan, Revision 1; Dated November 22, 2013. December 3.

NDEP. 2014. Nevada Division of Environmental Protection (NDEP) Response to: Semi-Annual Remedial Performance Report for Chromium and Perchlorate, Nevada Environmental Response Trust Site, Henderson, Nevada; Dated February 28, 2014. April 9.

NDEP. 2015. Nevada Division of Environmental Protection (NDEP) Response to: Annual Remedial Performance Report for Chromium and Perchlorate, Nevada Environmental Response Trust Site, Henderson, Nevada; Dated October 30, 2015. December 30.

NDEP. 2016. Nevada Division of Environmental Protection (NDEP) Response to: Annual Remedial Performance Report for Chromium and Perchlorate, Nevada Environmental Response Trust Site, Henderson, Nevada; Dated October 31, 2016. December 6.

NDEP. 2019. Nevada Division of Environmental Protection (NDEP) Response to: Semi-Annual Remedial Performance Report for Chromium and Perchlorate (July through December 2018), Nevada Environmental Response Trust Site, Henderson, Nevada; Dated May 1, 2019. May 31.

NERT. 2020. Phase 6 Groundwater Model Response to Comments; Nevada Environmental Response Trust Site, Henderson, Nevada. October 9.

Ramboll Environ (Ramboll Environ US Corporation). 2016. 2016 Groundwater Monitoring Optimization Plan, Nevada Environmental Response Trust Site; Henderson, Nevada. April 29. Approved by NDEP on June 24, 2016.

Ramboll Environ. 2017a. RI Study Area Mass Estimate and Expanded Performance Metrics Technical Approach Technical Memorandum, Nevada Environmental Response Trust Site; Henderson, Nevada. October 5. Approved by NDEP on October 19, 2017.

Ramboll Environ. 2017b. RI/FS Work Plan Addendum: Phase 3 Remedial Investigation, Revision 1, Nevada Environmental Response Trust Site; Henderson, Nevada. October 27. Approved by NDEP on October 27, 2017.

Ramboll (Ramboll US Corporation). 2018a. Phase 2 Remedial Investigation Modification No. 10; Nevada Environmental Response Trust Site; Henderson, Nevada. March 1.

Ramboll. 2018b. Phase 2 Remedial Investigation Modification No. 14; Nevada Environmental Response Trust Site; Henderson, Nevada. September 11.

Ramboll. 2018c. 2018 Greener Cleanup Best Management Practice Implementation Work Plan, Revision 1; Nevada Environmental Response Trust Site; Henderson, Nevada. October 26.

Ramboll. 2018d. Annual Remedial Performance Report for Chromium and Perchlorate; Nevada Environmental Response Trust Site; Henderson, Nevada; July 2017-June 2018. November 9. Approved by NDEP on January 18, 2019.

Ramboll. 2019a. Barrier Wall Integrity Evaluation Report, Revision 1; Nevada Environmental Response Trust Site; Henderson, Nevada. November 21. Approved by NDEP on December 23, 2019.

Ramboll. 2019b. Phase 6 Groundwater Flow and Transport Model; Nevada Environmental Response Trust Site; Henderson, Nevada. November 27.

Ramboll. 2019c. Annual Remedial Performance Report for Chromium and Perchlorate; Nevada Environmental Response Trust Site; Henderson, Nevada; July 2018-June 2019. December 31. Approved by NDEP on April 30, 2020.

Ramboll. 2020a. Greener Cleanup Best Management Practice Implementation Work Plan, Revision 2; Nevada Environmental Response Trust Site; Henderson, Nevada. February 11. Approved by NDEP on August 4, 2020.

Ramboll. 2020b. Renewable Energy Assessment; Nevada Environmental Response Trust Site; Henderson, Nevada. February 27.

Ramboll. 2020c. Remedial Performance Sampling and Analysis Plan, Revision 1; Nevada Environmental Response Trust Site; Henderson, Nevada. March 9. Approved by NDEP on April 30, 2020.

Ramboll (Ramboll US Consulting, Inc.). 2022a. Greener Cleanup Best Management Practices: Long-Term BMPs; Henderson, Nevada. September 29.

Ramboll. 2022b. Greener Cleanup Best Management Practices: Short-Term BMPs; Henderson, Nevada. September 29.

Ramboll. 2022c. Groundwater and Surface Water Monitoring Program Sampling and Analysis Plan, Revision 3; Nevada Environmental Response Trust Site; Henderson, Nevada. December 16. Approved by NDEP on January 4, 2023.

Ramboll (Ramboll Americas Engineering Solutions, Inc.). 2023. Semi-Annual Groundwater Monitoring and GWETS Performance Memorandum, July – December 2022, Revision 1 Performance Period; Henderson, Nevada. May 3. [PENDING NDEP APPROVAL].

Ramboll. 2024a. Remedial Investigation Report for OU-1 and OU-2, Revision 2; Nevada Environmental Response Trust Site; Henderson, Nevada. February 13. Approved by NDEP on February 26, 2024.

TABLES

TABLE 1: INTERCEPTOR WELL FIELD DISCHARGE RATES

Nevada Environmental Response Trust Site

Henderson, Nevada

Well ID	July 2019-June 2020 (gpm)	July 2020-June 2021 (gpm)	July 2021-June 2022 (gpm)	July 2022-June 2023 (gpm)	July 2023-December 2023 (gpm)	Well Screened In
I-AA	0.8	1.0	0.9	0.9	0.8	Qal/UMCf
I-AB	0.0	0.0	0.1	0.0	0.0	Qal/UMCf
I-AC	0.0	0.0	0.0	0.0	0.0	Qal/UMCf
I-AD	0.0	1.0	0.6	0.6	0.8	Qal/UMCf
I-AR	0.0	0.2	0.1	0.2	0.2	Qal/UMCf
I-B	0.7	0.4	0.4	0.4	0.4	Qal/UMCf
I-C	3.3	3.8	3.5	2.7	2.3	Qal/UMCf
I-D	1.1	1.3	1.2	1.0	0.9	Qal/UMCf
I-E	0.8	0.9	1.0	1.0	1.0	Qal/UMCf
I-F	4.5	4.2	3.9	2.6	2.0	Qal/UMCf
I-G	0.1	0.2	0.2	0.2	0.2	Qal/UMCf
I-H	1.5	1.1	0.9	0.7	0.5	Qal/UMCf
I-I	4.8	4.5	3.9	3.7	3.7	Qal/UMCf
I-J	6.9	7.3	6.3	5.7	5.2	Qal/UMCf
I-K	3.8	3.8	1.8	2.9	2.7	Qal/UMCf
I-L	1.0	1.2	0.9	1.0	0.8	Qal/UMCf
I-M	1.6	1.9	2.0	1.7	1.5	Qal/UMCf
I-N	2.6	3.1	2.8	1.4	1.3	Qal/UMCf
I-O	0.4	0.4	0.5	0.7	0.5	Qal/UMCf
I-P	1.8	1.6	1.8	1.8	1.5	Qal/UMCf
I-Q	0.3	0.3	0.2	0.2	0.3	Qal/UMCf
I-R	0.8	1.0	1.0	0.9	1.1	Qal/UMCf
I-S	4.8	2.0	2.0	1.5	1.2	Qal/UMCf
I-T	0.5	0.5	0.4	0.7	0.6	Qal/UMCf
I-U	0.6	0.7	0.6	0.7	0.7	Qal/UMCf
I-V	4.3	4.3	4.2	3.0	4.0	Qal/UMCf
I-W	0.7	0.6	0.6	0.6	0.6	Qal/UMCf
I-X	3.3	3.7	3.4	2.8	2.6	Qal/UMCf
I-Y	1.2	1.3	1.5	1.2	1.1	Qal/UMCf
I-Z	7.8	8.1	8.2	7.3	6.2	Qal/UMCf
TOTAL	**60.1**	**60.3**	**55.0**	**48.1**	**44.9**	

Notes:

Pumping rates are presented as averages over the indicated performance period.

gpm = gallons per minute

Qal = Quaternary Alluvium

UMCf = Upper Muddy Creek Formation (first fine-grained unit)

TABLE 2: ATHENS ROAD WELL FIELD DISCHARGE RATES

Nevada Environmental Response Trust Site

Henderson, Nevada

Well ID	July 2019-June 2020 (gpm)	July 2020-June 2021 (gpm)	July 2021-June 2022 (gpm)	July 2022-June 2023 (gpm)	July 2023-December 2023 (gpm)	Well Screened In
ART-1/1A	40.3	41.7	41.2	41.3	41.9	Qal
ART-2/2A	149.6	149.8	140.5	140.6	130.0	Qal
ART-3/3A	21.7	21.7	24.8	21.4	25.0	Qal
ART-4/4A	3.5	3.6	4.5	3.6	3.7	Qal
ART-7A/7B	19.2	18.9	20.7	25.3	26.2	Qal
ART-8/8A	170.2	169.8	164.6	171.9	160.5	Qal
ART-9	58.8	56.8	62.1	38.3	43.4	Qal
PC-150	1.5	1.5	1.5	1.5	1.8	Qal
TOTAL	**464.9**	**463.9**	**459.8**	**443.9**	**432.2**	

Notes:

Pumping rates are presented as averages over the indicated performance period.

ART-1, 2, 3, 4, 7B, and 8 have adjacent recovery wells - "Buddy Wells" - designated by the letter "A".

gpm = gallons per minute

Qal = Quaternary Alluvium

TABLE 3: SEEP WELL FIELD DISCHARGE RATES

Nevada Environmental Response Trust Site

Henderson, Nevada

Well ID	July 2019-June 2020 (gpm)	July 2020-June 2021 (gpm)	July 2021-June 2022 (gpm)	July 2022-June 2023 (gpm)	July 2023-December 2023 (gpm)	Well Screened In
PC-115R	130.3	129.8	124.1	124.6	123.7	Qal
PC-116R	165.8	162.6	151.8	154.6	155.4	Qal
PC-117	109.8	107.9	104.1	105.3	106.2	Qal
PC-118	71.4	71.0	70.6	62.7	64.1	Qal
PC-119	102.0	101.9	104.4	106.8	111.3	Qal
PC-120	50.2	49.8	68.6	50.1	52.2	Qal
PC-121	19.4	20.1	24.2	19.2	21.9	Qal
PC-133	9.9	9.4	9.7	8.1	10.1	Qal
PC-99R2/R3[1]	90.0	91.6	88.6	79.5	90.9	Qal
TOTAL	**748.9**	**744.2**	**746.2**	**711.0**	**735.8**	

Notes:

Pumping rates are presented as averages over the indicated performance period.

[1] Wells PC-99R2 and PC-99R3 are connected and operate as a single pumping well.

gpm = gallons per minute

Qal = Quaternary Alluvium

TABLE 4: AP AREA EXTRACTION WELL DISCHARGE RATES

Nevada Environmental Response Trust Site

Henderson, Nevada

Well ID	July 2019-June 2020 (gpm)	July 2020-June 2021 (gpm)	July 2021-June 2022 (gpm)	July 2022-June 2023 (gpm)	July 2023-December 2023 (gpm)	Well Screened In
E1-1	2.7	2.4	2.4	3.1	2.2	Qal/UMCf
E1-2	1.2	1.0	0.9	0.8	0.7	Qal/UMCf
E1-3	0.9	0.8	0.8	0.9	0.8	Qal/UMCf
E2-1	1.2	0.9	1.1	0.8	0.6	Qal/UMCf
E2-2	1.5	1.1	1.1	1.0	1.0	Qal/UMCf
E2-3	1.6	1.2	1.2	1.0	1.2	Qal/UMCf
E2-4	1.7	1.4	1.2	1.0	0.9	Qal/UMCf
E2-5	0.6	0.5	0.4	0.4	0.4	Qal/UMCf
TOTAL	**11.3**	**9.2**	**8.9**	**9.0**	**7.8**	

Notes:

Pumping rates are presented as averages over the indicated performance period.

E1-1, E1-2, and E1-3 are located in Plot 1 of the former AP Area Soil Flushing Treatability Study. Initial soil flushing and extraction well testing in Plot 1 was conducted in October 2016, with continuous operation in Plot 1 beginning in November 2016. Flushing and extraction in Plot 2 (containing extraction wells E2-1, E2-2, E2-3, E2-4, and E2-5) began in July 2017. The treatabilty study was completed in early 2018, but the extraction wells have continued operating as part of the Groundwater Extraction and Treatment System (GWETS).

gpm = gallons per minute

Qal = Quaternary Alluvium

UMCf = Upper Muddy Creek Formation (first fine-grained unit)

TABLE 5: MONTHLY WELL FIELD DISCHARGE RATES, JULY - DECEMBER 2023

Nevada Environmental Response Trust Site

Henderson, Nevada

Well ID	July 2023 (gpm)	August 2023 (gpm)	September 2023 (gpm)	October 2023 (gpm)	November 2023 (gpm)	December 2023 (gpm)
Interceptor Well Field (IWF)						
I-AA	0.8	0.8	0.8	0.8	0.8	0.8
I-AB	0.0	0.0	0.0	0.0	0.0	0.1
I-AC	0.0	0.0	0.0	0.0	0.0	0.0
I-AD	0.7	0.9	0.8	0.7	0.8	0.9
I-AR	0.2	0.2	0.2	0.2	0.2	0.2
I-B	0.3	0.3	0.4	0.4	0.4	0.4
I-C	2.3	2.3	1.4	2.6	2.5	2.5
I-D	1.0	0.9	0.7	0.9	0.8	0.9
I-E	1.0	1.0	1.0	1.0	1.1	1.0
I-F	2.0	1.9	2.2	2.5	1.8	1.7
I-G	0.2	0.2	0.2	0.2	0.2	0.2
I-H	0.5	0.5	0.5	0.5	0.4	0.5
I-I	2.9	3.1	3.3	4.0	4.3	4.3
I-J	5.3	5.2	5.2	5.2	5.1	5.1
I-K	2.8	2.8	2.5	2.8	2.8	2.8
I-L	0.7	0.9	0.9	0.9	0.8	0.9
I-M	1.9	1.7	1.3	1.1	1.4	1.3
I-N	1.5	1.1	0.9	1.5	1.6	1.3
I-O	0.7	0.6	0.5	0.5	0.4	0.5
I-P	1.8	1.7	1.3	1.6	1.5	1.5
I-Q	0.2	0.4	0.4	0.4	0.4	0.4
I-R	1.0	1.0	1.0	1.1	1.2	1.2
I-S	1.0	1.2	1.4	1.6	1.5	0.7
I-T	0.7	0.6	0.6	0.6	0.6	0.6
I-U	0.7	0.7	0.7	0.7	0.7	0.7
I-V	4.1	4.1	4.0	4.1	4.0	3.9
I-W	0.6	0.6	0.6	0.6	0.5	0.5
I-X	2.7	2.7	2.4	2.4	2.6	2.6
I-Y	1.2	1.1	1.0	1.2	1.1	1.2
I-Z	5.8	6.1	5.6	6.7	6.5	6.5
Total for IWF	**44.7**	**44.7**	**41.7**	**46.9**	**46.0**	**45.3**
Athens Road Well Field (AWF)						
ART-1/1A	42.0	42.0	41.4	42.0	42.0	41.9
ART-2/2A	139.2	126.6	126.4	128.1	129.9	129.6
ART-3/3A	21.1	22.7	26.4	27.6	26.2	26.1
ART-4/4A	3.4	3.7	3.7	3.7	3.7	3.7
ART-7A/7B	25.3	26.4	27.1	26.9	25.7	25.6
ART-8/8A	170.5	170.8	171.6	164.5	142.7	142.3
ART-9	37.0	39.6	52.8	56.5	37.3	37.1
PC-150	1.5	1.5	1.5	1.7	2.2	2.3
Total for AWF	**440.0**	**433.2**	**450.8**	**450.9**	**409.6**	**408.7**

TABLE 5: MONTHLY WELL FIELD DISCHARGE RATES, JULY - DECEMBER 2023

Nevada Environmental Response Trust Site

Henderson, Nevada

Well ID	July 2023 (gpm)	August 2023 (gpm)	September 2023 (gpm)	October 2023 (gpm)	November 2023 (gpm)	December 2023 (gpm)
Seep Well Field (SWF)						
PC-115R	124.6	117.2	128.2	128.7	122.5	121.2
PC-116R	157.2	147.1	159.1	159.5	149.9	159.3
PC-117	106.4	99.4	107.7	107.9	108.0	108.1
PC-118	63.4	63.7	64.1	65.8	63.6	63.8
PC-119	107.4	108.1	109.3	112.0	115.6	115.5
PC-120	49.2	49.3	48.8	65.9	49.9	49.6
PC-121	19.9	19.8	20.3	31.1	20.2	20.1
PC-133	9.8	9.9	10.3	10.4	10.3	10.2
PC-99R2/R3	86.1	81.2	92.1	94.6	95.3	96.4
Total for SWF	**724.0**	**695.7**	**739.9**	**775.7**	**735.1**	**744.3**
AP Area Extraction Wells						
E1-1	2.8	2.1	2.1	2.1	1.8	1.9
E1-2	0.7	0.7	0.8	0.7	0.6	0.5
E1-3	0.8	0.9	0.8	0.7	0.7	0.8
E2-1	0.5	0.5	0.6	0.7	0.6	0.5
E2-2	1.0	1.0	1.1	1.1	1.1	1.0
E2-3	1.2	1.3	1.4	1.2	1.1	1.1
E2-4	0.9	0.8	0.9	1.0	0.9	1.0
E2-5	0.5	0.5	0.4	0.4	0.4	0.3
Total for AP Area	**8.5**	**7.9**	**8.1**	**7.9**	**7.3**	**7.2**

Notes:

Pumping rates are presented as monthly averages.

E1-1, E1-2, and E1-3 are located in Plot 1 of the former AP Area Soil Flushing Treatability Study. Initial soil flushing and extraction well testing in Plot 1 was conducted in October 2016, with continuous operation in Plot 1 beginning in November 2016. Flushing and extraction in Plot 2 (containing extraction wells E2-1, E2-2, E2-3, E2-4, and E2-5) began in July 2017. The treatabilty study was completed in early 2018, but the extraction wells have continued operating as part of the Groundwater Extraction and Treatment System (GWETS).

gpm = gallons per minute

TABLE 6: CHROMIUM REMOVED FROM THE ENVIRONMENT
Nevada Environmental Response Trust Site
Henderson, Nevada

	Chromium Mass Removed											Extraction Rate					Average Chromium Concentration				
Month	Interceptor Well Field (lbs/day)	Interceptor Well Field (lbs)	Athens Road Well Field (lbs/day)	Athens Road Well Field (lbs)	Seep Wells and Seep (lbs/day)	Seep Well Field (lbs)	AP Area[1] (lbs)	Total (lbs/day)	Days per Month	Total Pounds Removed	Total Tons Removed	Interceptor Well Field (gpm)	Athens Road Well Field (gpm)	Seep Well Field (gpm)	AP Area[1] (gpm)	Total (gpm)	Interceptor Well Field (mg/L)	Athens Road Well Field (mg/L)	Seep Well Field (mg/L)	AP Area[1] (mg/L)	Total (mg/L)
Jul 2004	11	331	0	14	0	0	--	11	31	346	0.2	59.5	245.4	704.3	--	1009.3	14.9	0.2	0.0	--	0.9
Aug 2004	11	328	0	15	0	0	--	11	31	343	0.2	57.3	241.6	684.8	--	983.8	15.4	0.2	0.0	--	0.9
Sep 2004	10	310	0	15	0	0	--	11	30	324	0.2	55.8	243.2	649.4	--	948.4	15.4	0.2	0.0	--	0.9
Oct 2004	11	333	0	15	0	0	--	11	31	348	0.2	58.7	239.3	690.4	--	988.3	15.2	0.2	0.0	--	0.9
Nov 2004	10	298	0	14	0	0	--	10	30	312	0.2	62.5	243.2	698.1	--	1003.9	13.2	0.2	0.0	--	0.9
Dec 2004	10	321	1	16	0	0	--	11	31	336	0.2	65.1	257.6	681.0	--	1003.8	13.2	0.2	0.0	--	0.9
Jan 2005	11	342	0	14	0	0	--	12	31	357	0.2	67.5	254.0	665.6	--	987.0	13.6	0.1	0.0	--	1.0
Feb 2005	11	310	0	13	0	0	--	12	28	323	0.2	65.9	254.1	713.6	--	1033.7	14.0	0.1	0.0	--	0.9
Mar 2005	11	341	0	14	0	0	--	11	31	356	0.2	63.5	251.2	725.2	--	1039.9	14.4	0.2	0.0	--	0.9
Apr 2005	12	347	0	13	0	0	--	12	30	360	0.2	65.3	244.2	711.9	--	1021.4	14.7	0.2	0.0	--	1.0
May 2005	10	302	1	18	0	0	--	10	31	320	0.2	64.0	234.7	701.8	--	1000.5	12.7	0.2	0.0	--	0.9
Jun 2005	10	291	1	18	0	0	--	10	30	310	0.2	64.5	237.5	703.4	--	1005.5	12.5	0.2	0.0	--	0.9
Jul 2005	10	318	1	18	0	0	--	11	31	336	0.2	65.5	234.7	686.6	--	986.9	13.0	0.2	0.0	--	0.9
Aug 2005	10	317	1	20	0	7	--	11	31	344	0.2	66.6	239.2	680.6	--	986.4	12.8	0.2	0.0	--	0.9
Sep 2005	10	292	1	20	0	7	--	11	30	319	0.2	65.4	254.9	634.3	--	954.6	12.4	0.2	0.0	--	0.9
Oct 2005	10	300	1	20	0	6	--	11	31	327	0.2	64.4	251.6	621.5	--	937.5	12.5	0.2	0.0	--	0.9
Nov 2005	10	306	1	16	0	0	--	11	30	322	0.2	66.1	244.9	619.6	--	930.6	12.8	0.2	0.0	--	1.0
Dec 2005	10	321	1	16	0	0	--	11	31	337	0.2	63.8	236.5	621.1	--	921.4	13.5	0.2	0.0	--	1.0
Jan 2006	11	330	0	15	0	0	--	11	31	345	0.2	62.9	237.8	657.0	--	957.7	14.1	0.2	0.0	--	1.0
Feb 2006	11	305	1	16	0	0	--	11	28	321	0.2	63.8	239.1	664.1	--	967.0	14.2	0.2	0.0	--	1.0
Mar 2006	11	342	0	15	0	0	--	12	31	357	0.2	63.5	235.1	661.6	--	960.2	14.4	0.2	0.0	--	1.0
Apr 2006	11	329	0	14	0	0	--	11	30	343	0.2	63.7	224.1	660.6	--	948.5	14.3	0.2	0.0	--	1.0
May 2006	11	331	1	16	0	0	--	11	31	347	0.2	65.3	239.2	669.5	--	974.1	13.6	0.2	0.0	--	1.0
Jun 2006	10	301	1	17	0	0	--	11	30	318	0.2	61.9	244.1	669.8	--	975.9	13.5	0.2	0.0	--	0.9
Jul 2006	10	311	1	17	0	0	--	11	31	327	0.2	65.4	239.5	670.6	--	975.5	12.7	0.2	0.0	--	0.9
Aug 2006	11	326	1	28	0	0	--	11	31	355	0.2	63.6	240.9	664.4	--	969.0	13.8	0.3	0.0	--	1.0
Sep 2006	10	313	1	30	0	0	--	11	30	344	0.2	66.2	251.5	656.4	--	974.0	13.1	0.3	0.0	--	1.0
Oct 2006	10	313	1	33	0	0	--	11	31	346	0.2	66.4	254.7	649.0	--	970.0	12.7	0.3	0.0	--	1.0
Nov 2006	10	300	1	31	0	0	--	11	30	331	0.2	63.9	258.0	524.0	--	845.8	13.0	0.3	0.0	--	1.1
Dec 2006	10	308	1	34	0	0	--	11	31	341	0.2	64.6	253.4	629.2	--	947.1	12.8	0.4	0.0	--	1.0
Jan 2007	10	305	1	33	0	0	--	11	31	339	0.2	66.1	256.2	638.2	--	960.4	12.4	0.4	0.0	--	0.9
Feb 2007	10	287	1	29	0	0	--	11	28	316	0.2	68.5	265.6	657.5	--	991.6	12.4	0.3	0.0	--	0.9
Mar 2007	10	321	1	33	0	0	--	11	31	355	0.2	68.4	259.0	601.3	--	928.6	12.6	0.3	0.0	--	1.0
Apr 2007	10	306	1	31	0	0	--	11	30	337	0.2	68.1	257.2	631.5	--	956.8	12.5	0.3	0.0	--	1.0
May 2007	10	306	1	32	0	0	--	11	31	337	0.2	66.2	259.1	660.5	--	985.8	12.4	0.3	0.0	--	0.9
Jun 2007	10	294	1	30	0	0	--	11	30	325	0.2	64.3	258.5	673.7	--	996.5	12.7	0.3	0.0	--	0.9
Jul 2007	10	295	1	31	0	0	--	11	31	326	0.2	63.7	257.8	656.7	--	978.3	12.4	0.3	0.0	--	0.9
Aug 2007	9	274	1	31	0	0	--	10	31	305	0.2	61.2	258.5	611.0	--	930.7	12.0	0.3	0.0	--	0.9
Sep 2007	8	245	1	29	0	0	--	9	30	275	0.1	59.2	251.1	605.2	--	915.5	11.5	0.3	0.0	--	0.8
Oct 2007	9	269	1	35	0	0	--	10	31	304	0.2	59.4	264.5	617.0	--	940.9	12.1	0.4	0.0	--	0.9
Nov 2007	9	267	1	32	0	0	--	10	30	300	0.1	57.3	264.1	622.9	--	944.3	12.9	0.3	0.0	--	0.9
Dec 2007	8	260	1	33	0	0	--	9	31	293	0.1	55.4	264.1	627.6	--	947.1	12.6	0.3	0.0	--	0.8
Jan 2008	8	262	1	34	0	0	--	10	31	295	0.1	56.5	262.9	631.2	--	950.7	12.4	0.3	0.0	--	0.8
Feb 2008	9	268	1	34	0	0	--	10	29	302	0.2	59.1	262.2	608.9	--	930.3	13.0	0.4	0.0	--	0.9
Mar 2008	10	298	1	37	0	0	--	11	31	335	0.2	61.6	265.0	614.0	--	940.6	13.0	0.4	0.0	--	1.0
Apr 2008	10	286	1	35	0	0	--	11	30	322	0.2	61.9	268.1	623.1	--	953.1	12.8	0.4	0.0	--	0.9
May 2008	9	282	1	39	0	0	--	10	31	321	0.2	60.6	266.5	618.8	--	945.9	12.5	0.4	0.0	--	0.9
Jun 2008	9	277	1	38	0	0	--	10	30	315	0.2	61.0	271.5	630.3	--	962.8	12.6	0.4	0.0	--	0.9
Jul 2008	10	297	1	40	0	0	--	11	31	337	0.2	63.4	273.5	618.5	--	955.4	12.6	0.4	0.0	--	0.9
Aug 2008	10	312	1	41	0	0	--	11	31	353	0.2	65.7	276.5	585.1	--	927.3	12.7	0.4	0.0	--	1.0
Sep 2008	10	309	1	40	0	0	--	12	30	349	0.2	65.4	275.7	589.9	--	931.0	13.1	0.4	0.0	--	1.0
Oct 2008	10	319	1	41	0	0	--	12	31	360	0.2	65.5	275.3	597.2	--	938.0	13.1	0.4	0.0	--	1.0
Nov 2008	10	298	1	43	0	0	--	11	30	340	0.2	65.4	279.0	560.4	--	904.8	12.6	0.4	0.0	--	1.0
Dec 2008	10	308	1	45	0	0	--	11	31	353	0.2	65.4	285.8	562.7	--	914.0	12.6	0.4	0.0	--	1.0
Jan 2009	10	314	1	44	0	0	--	12	31	358	0.2	66.8	276.4	586.0	--	929.3	12.6	0.4	0.0	--	1.0

TABLE 6: CHROMIUM REMOVED FROM THE ENVIRONMENT
Nevada Environmental Response Trust Site
Henderson, Nevada

	Chromium Mass Removed											Extraction Rate					Average Chromium Concentration				
Month	Interceptor Well Field (lbs/day)	Interceptor Well Field (lbs)	Athens Road Well Field (lbs/day)	Athens Road Well Field (lbs)	Seep Wells and Seep (lbs/day)	Seep Well Field (lbs)	AP Area[1] (lbs)	Total (lbs/day)	Days per Month	Total Pounds Removed	Total Tons Removed	Interceptor Well Field (gpm)	Athens Road Well Field (gpm)	Seep Well Field (gpm)	AP Area[1] (gpm)	Total (gpm)	Interceptor Well Field (mg/L)	Athens Road Well Field (mg/L)	Seep Well Field (mg/L)	AP Area[1] (mg/L)	Total (mg/L)
Feb 2009	10	283	2	44	0	0	--	12	28	327	0.2	66.7	267.5	584.2	--	918.4	12.6	0.5	0.0	--	1.1
Mar 2009	10	319	2	48	0	0	--	12	31	366	0.2	67.6	258.9	606.0	--	932.4	12.6	0.5	0.0	--	1.1
Apr 2009	10	310	2	46	0	0	--	12	30	356	0.2	67.5	260.0	595.9	--	923.3	12.7	0.5	0.0	--	1.1
May 2009	10	296	1	46	0	0	--	11	31	342	0.2	66.6	256.8	598.6	--	922.0	11.9	0.5	0.0	--	1.0
Jun 2009	10	298	1	45	0	0	--	11	30	343	0.2	69.3	258.2	579.9	--	907.4	11.9	0.5	0.0	--	1.0
Jul 2009	10	307	1	45	0	0	--	11	31	353	0.2	68.6	282.6	572.2	--	923.4	12.0	0.4	0.0	--	1.0
Aug 2009	10	311	1	43	0	0	--	11	31	354	0.2	69.3	226.7	561.8	--	857.7	12.0	0.5	0.0	--	1.1
Sep 2009	11	315	1	44	0	0	--	12	30	359	0.2	71.2	230.7	559.4	--	861.4	12.3	0.5	0.0	--	1.2
Oct 2009	11	341	1	46	0	0	--	12	31	387	0.2	74.9	238.1	562.2	--	875.2	12.2	0.5	0.0	--	1.2
Nov 2009	10	296	1	40	0	0	--	11	30	335	0.2	74.5	234.7	564.6	--	873.8	11.0	0.5	0.0	--	1.1
Dec 2009	10	301	1	42	0	0	--	11	31	343	0.2	73.3	248.1	582.4	--	903.8	11.0	0.5	0.0	--	1.0
Jan 2010	9	283	1	42	0	0	--	10	31	325	0.2	71.8	240.2	571.0	--	883.0	10.6	0.5	0.0	--	1.0
Feb 2010	10	274	1	39	0	0	--	11	28	312	0.2	75.3	246.6	573.5	--	895.3	10.8	0.5	0.0	--	1.0
Mar 2010	10	306	1	43	0	0	--	11	31	349	0.2	73.2	255.4	562.2	--	890.8	11.2	0.5	0.0	--	1.1
Apr 2010	9	285	1	39	0	0	--	11	30	324	0.2	73.2	244.1	540.8	--	858.1	10.8	0.4	0.0	--	1.0
May 2010	10	299	1	46	0	0	--	11	31	346	0.2	75.1	266.2	548.5	--	889.8	10.7	0.5	0.0	--	1.0
Jun 2010	9	278	2	45	0	0	--	11	30	324	0.2	73.8	267.3	527.4	--	868.5	10.4	0.5	0.0	--	1.0
Jul 2010	9	277	2	48	0	0	--	10	31	324	0.2	73.0	269.4	533.7	--	876.1	10.2	0.5	0.0	--	1.0
Aug 2010	9	280	2	47	0	0	--	11	31	326	0.2	71.1	269.4	518.7	--	859.2	10.5	0.5	0.0	--	1.0
Sep 2010	9	277	2	45	0	0	--	11	30	322	0.2	73.8	264.6	510.3	--	848.7	10.4	0.5	0.0	--	1.1
Oct 2010	9	286	2	47	0	0	--	11	31	332	0.2	70.9	268.4	529.6	--	868.9	10.8	0.5	0.0	--	1.0
Nov 2010	9	273	1	43	0	0	--	11	30	316	0.2	69.8	268.9	521.6	--	860.2	10.8	0.4	0.0	--	1.0
Dec 2010	9	272	1	44	0	0	--	10	31	316	0.2	67.7	267.7	530.8	--	866.2	10.8	0.4	0.0	--	1.0
Jan 2011	9	275	1	44	0	0	--	10	31	319	0.2	69.3	266.9	529.7	--	865.9	10.6	0.4	0.0	--	1.0
Feb 2011	8	222	1	39	0	0	--	9	28	261	0.1	67.3	263.0	545.1	--	875.5	9.8	0.4	0.0	--	0.9
Mar 2011	8	241	1	44	0	0	--	9	31	286	0.1	65.0	283.3	526.1	--	874.5	10.0	0.4	0.0	--	0.9
Apr 2011	8	234	1	42	0	0	--	9	30	277	0.1	67.1	285.1	505.0	--	857.2	9.7	0.4	0.0	--	0.9
May 2011	8	239	1	46	0	0	--	9	31	285	0.1	65.4	285.8	500.7	--	851.9	9.8	0.4	0.0	--	0.9
Jun 2011	8	237	1	45	0	0	--	9	30	282	0.1	66.2	284.6	499.9	--	850.7	9.9	0.4	0.0	--	0.9
Jul 2011	8	248	1	46	0	0	--	9	31	294	0.1	67.8	285.5	535.8	--	889.1	9.8	0.4	0.0	--	0.9
Aug 2011	8	235	1	45	0	0	--	9	31	280	0.1	67.3	273.9	507.0	--	848.3	9.4	0.4	0.0	--	0.9
Sep 2011	7	220	1	43	0	0	--	9	30	263	0.1	65.8	270.6	461.3	--	797.7	9.3	0.4	0.0	--	0.9
Oct 2011	7	228	1	45	0	0	--	9	31	273	0.1	67.5	270.7	467.7	--	805.8	9.1	0.4	0.0	--	0.9
Nov 2011	8	226	1	43	0	0	--	9	30	270	0.1	67.9	268.2	494.3	--	830.3	9.2	0.4	0.0	--	0.9
Dec 2011	7	227	1	45	0	0	--	9	31	273	0.1	65.0	267.3	475.2	--	807.5	9.4	0.5	0.0	--	0.9
Jan 2012	7	228	1	43	0	0	--	9	31	272	0.1	64.4	268.7	470.2	--	803.3	9.5	0.4	0.0	--	0.9
Feb 2012	8	221	2	44	0	0	--	9	29	265	0.1	64.5	269.1	469.4	--	803.1	9.8	0.5	0.0	--	0.9
Mar 2012	8	234	2	47	0	0	--	9	31	281	0.1	64.2	270.9	566.0	--	901.1	9.8	0.5	0.0	--	0.8
Apr 2012	7	223	1	45	0	0	--	9	30	268	0.1	63.7	273.1	567.9	--	904.7	9.7	0.5	0.0	--	0.8
May 2012	7	205	1	43	0	0	--	8	31	248	0.1	61.8	278.2	571.7	--	911.7	8.9	0.4	0.0	--	0.7
Jun 2012	7	195	1	41	0	0	--	8	30	237	0.1	61.6	272.8	590.8	--	925.2	8.8	0.4	0.0	--	0.7
Jul 2012	6	201	1	42	0	0	--	8	31	243	0.1	61.8	271.5	590.4	--	923.8	8.7	0.4	0.0	--	0.7
Aug 2012	7	228	1	43	0	1	--	9	31	272	0.1	62.4	272.2	578.8	--	913.4	9.8	0.4	0.0	--	0.8
Sep 2012	8	254	1	42	0	1	--	10	30	297	0.1	73.7	280.7	602.4	--	956.9	9.6	0.4	0.0	--	0.9
Oct 2012	9	289	1	44	0	1	--	11	31	334	0.2	74.4	278.7	602.8	--	955.9	10.4	0.4	0.0	--	0.9
Nov 2012	8	245	2	47	0	0	--	10	30	292	0.1	68.6	290.9	597.2	--	956.6	9.9	0.4	0.0	--	0.8
Dec 2012	8	262	2	48	0	0	--	10	31	310	0.2	72.8	290.3	590.5	--	953.6	9.6	0.4	0.0	--	0.9
Jan 2013	8	263	2	48	0	0	--	10	31	311	0.2	70.6	288.1	589.6	--	948.3	10.0	0.4	0.0	--	0.9
Feb 2013	8	232	1	41	0	0	--	10	28	273	0.1	70.7	282.8	587.1	--	940.5	9.7	0.4	0.0	--	0.9
Mar 2013	8	252	1	45	0	0	--	10	31	298	0.1	68.1	280.8	578.8	--	927.7	9.9	0.4	0.0	--	0.9
Apr 2013	8	250	1	44	0	0	--	10	30	294	0.1	68.4	281.2	570.9	--	920.5	10.1	0.4	0.0	--	0.9
May 2013	9	281	1	31	0	0	--	10	31	313	0.2	65.4	270.2	568.8	--	904.4	11.5	0.3	0.0	--	0.9
Jun 2013	9	269	1	31	0	0	--	10	30	300	0.2	66.6	280.6	558.3	--	905.5	11.2	0.3	0.0	--	0.9
Jul 2013	9	276	1	31	0	0	--	10	31	308	0.2	66.2	274.8	570.2	--	911.2	11.2	0.3	0.0	--	0.9
Aug 2013	8	261	1	44	0	0	--	10	31	305	0.2	65.6	277.1	545.1	--	887.8	10.7	0.4	0.0	--	0.9

TABLE 6: CHROMIUM REMOVED FROM THE ENVIRONMENT
Nevada Environmental Response Trust Site
Henderson, Nevada

	Chromium Mass Removed											Extraction Rate					Average Chromium Concentration				
Month	Interceptor Well Field (lbs/day)	Interceptor Well Field (lbs)	Athens Road Well Field (lbs/day)	Athens Road Well Field (lbs)	Seep Wells and Seep (lbs/day)	Seep Well Field (lbs)	AP Area[1] (lbs)	Total (lbs/day)	Days per Month	Total Pounds Removed	Total Tons Removed	Interceptor Well Field (gpm)	Athens Road Well Field (gpm)	Seep Well Field (gpm)	AP Area[1] (gpm)	Total (gpm)	Interceptor Well Field (mg/L)	Athens Road Well Field (mg/L)	Seep Well Field (mg/L)	AP Area[1] (mg/L)	Total (mg/L)
Sep 2013	8	249	1	45	0	0	--	10	30	293	0.1	66.7	274.0	508.9	--	849.6	10.3	0.5	0.0	--	1.0
Oct 2013	8	258	1	45	0	0	--	10	31	303	0.2	66.7	283.8	507.4	--	857.9	10.4	0.4	0.0	--	0.9
Nov 2013	8	237	1	36	0	0	--	9	30	273	0.1	66.2	274.2	476.6	--	817.0	9.9	0.4	0.0	--	0.9
Dec 2013	8	259	1	39	0	0	--	10	31	298	0.1	71.3	285.3	477.6	--	834.2	9.7	0.4	0.0	--	1.0
Jan 2014	8	262	1	38	0	0	--	10	31	300	0.2	71.7	283.0	503.2	--	857.8	9.8	0.4	0.0	--	0.9
Feb 2014	8	222	1	30	0	0	--	9	28	252	0.1	71.8	282.8	510.9	--	865.5	9.2	0.3	0.0	--	0.9
Mar 2014	8	244	1	32	0	0	--	9	31	276	0.1	73.1	272.9	492.5	--	838.4	9.0	0.3	0.0	--	0.9
Apr 2014	8	230	1	32	0	0	--	9	30	262	0.1	71.1	276.8	488.6	--	836.5	9.0	0.3	0.0	--	0.9
May 2014	8	250	1	38	0	2	--	9	31	290	0.1	73.3	284.6	496.0	--	853.9	9.1	0.4	0.0	--	0.9
Jun 2014	9	259	1	37	0	2	--	10	30	298	0.1	78.1	285.4	481.0	--	844.5	9.2	0.4	0.0	--	1.0
Jul 2014	8	252	1	37	0	2	--	9	31	291	0.1	71.9	281.5	506.4	--	859.9	9.4	0.4	0.0	--	0.9
Aug 2014	7	212	1	42	0	3	--	8	31	257	0.1	69.0	288.1	519.1	--	876.1	8.2	0.4	0.0	--	0.8
Sep 2014	7	204	1	42	0	3	--	8	30	248	0.1	68.5	292.8	524.2	--	885.5	8.2	0.4	0.0	--	0.8
Oct 2014	7	209	1	43	0	3	--	8	31	254	0.1	68.3	289.2	517.0	--	874.5	8.2	0.4	0.0	--	0.8
Nov 2014	7	203	1	39	0	0	--	8	30	242	0.1	67.9	277.5	525.1	--	870.5	8.3	0.4	0.0	--	0.8
Dec 2014	7	209	1	45	0	0	--	8	31	254	0.1	71.5	283.7	521.1	--	876.3	7.8	0.4	0.0	--	0.8
Jan 2015	6	200	1	42	0	0	--	8	31	243	0.1	71.4	283.6	519.6	--	874.7	7.5	0.4	0.0	--	0.7
Feb 2015	6	180	1	37	0	0	--	8	28	218	0.1	70.1	284.0	595.8	--	949.9	7.6	0.4	0.0	--	0.7
Mar 2015	6	193	1	42	0	0	--	8	31	235	0.1	68.4	287.5	590.3	--	946.1	7.5	0.4	0.0	--	0.7
Apr 2015	6	177	1	40	0	0	--	7	30	218	0.1	66.1	287.2	559.0	--	912.3	7.4	0.4	0.0	--	0.7
May 2015	6	181	1	41	0	0	--	7	31	222	0.1	67.1	285.7	525.9	--	878.7	7.2	0.4	0.0	--	0.7
Jun 2015	6	170	1	40	0	0	--	7	30	210	0.1	64.7	287.0	533.3	--	885.0	7.3	0.4	0.0	--	0.7
Jul 2015	6	174	1	39	0	0	--	7	31	214	0.1	63.9	280.1	546.1	--	890.2	7.3	0.4	0.0	--	0.6
Aug 2015	6	193	1	36	0	0	--	7	31	228	0.1	62.5	275.1	547.8	--	885.4	8.3	0.3	0.0	--	0.7
Sep 2015	6	188	1	39	0	0	--	8	30	226	0.1	62.9	294.5	568.7	--	926.1	8.3	0.4	0.0	--	0.7
Oct 2015	6	199	1	35	0	0	--	8	31	234	0.1	62.0	241.2	531.9	--	835.1	8.6	0.4	0.0	--	0.7
Nov 2015	5	162	1	37	0	0	--	7	30	199	0.1	54.8	296.7	457.7	--	809.2	8.2	0.3	0.0	--	0.7
Dec 2015	5	163	1	37	0	0	--	6	31	201	0.1	57.8	269.7	522.6	--	850.1	7.6	0.4	0.0	--	0.6
Jan 2016	6	199	1	31	0	0	--	7	31	231	0.1	59.1	254.4	528.6	--	842.1	9.0	0.3	0.0	--	0.7
Feb 2016	5	149	1	28	0	0	--	6	29	178	0.1	54.2	250.9	535.8	--	840.8	7.9	0.3	0.0	--	0.6
Mar 2016	6	177	1	35	0	0	--	7	31	212	0.1	53.2	258.5	537.7	--	849.3	8.9	0.4	0.0	--	0.7
Apr 2016	6	185	1	33	0	0	--	7	30	218	0.1	63.8	264.4	534.3	--	862.6	8.0	0.3	0.0	--	0.7
May 2016	7	211	1	34	0	0	--	8	31	245	0.1	67.8	275.2	539.2	--	882.1	8.4	0.3	0.0	--	0.7
Jun 2016	7	212	1	31	0	0	--	8	30	243	0.1	71.3	280.9	555.9	--	908.1	8.2	0.3	0.0	--	0.7
Jul 2016	6	179	1	31	0	0	--	7	31	210	0.1	53.8	292.8	547.7	--	894.3	8.9	0.3	0.0	--	0.6
Aug 2016	6	198	1	37	0	0	--	8	31	236	0.1	65.1	358.8	550.5	--	974.3	8.2	0.3	0.0	--	0.6
Sep 2016	6	173	1	29	0	0	--	7	30	202	0.1	59.1	356.0	565.3	--	980.4	8.1	0.2	0.0	--	0.6
Oct 2016	6	175	0	12	0	0	0	6	31	188	0.1	60.5	99.7	426.0	0.2	586.3	7.8	0.3	0.0	0.0	0.9
Nov 2016	6	168	1	41	0	0	0	7	30	209	0.1	58.6	377.3	548.8	1.5	986.0	7.9	0.3	0.0	0.0	0.6
Dec 2016	6	186	1	40	0	0	0	7	31	226	0.1	62.2	416.9	465.3	1.9	946.3	8.0	0.3	0.0	0.0	0.6
Jan 2017	5	159	1	32	0	3	0	6	31	195	0.1	65.8	410.0	571.4	4.4	1051.6	6.5	0.2	0.0	0.0	0.5
Feb 2017	5	152	1	25	0	1	0	6	28	178	0.1	64.7	405.1	633.8	5.2	1108.8	7.0	0.2	0.0	0.0	0.5
Mar 2017	6	187	1	27	0	0	0	7	31	214	0.1	65.1	387.7	674.0	5.4	1132.1	7.7	0.2	0.0	0.0	0.5
Apr 2017	6	193	1	29	0	0	0	7	30	222	0.1	65.7	362.7	679.7	5.4	1113.5	8.1	0.2	0.0	0.0	0.6
May 2017	6	196	1	27	0	0	0	7	31	223	0.1	64.4	376.4	674.1	5.3	1120.2	8.2	0.2	0.0	0.0	0.5
Jun 2017	6	172	1	26	0	0	0	7	30	198	0.1	64.6	431.6	688.0	6.0	1190.2	7.4	0.2	0.0	0.0	0.5
Jul 2017	6	179	1	28	0	0	0	7	31	207	0.1	63.1	458.5	759.4	6.8	1287.9	7.6	0.2	0.0	0.0	0.4
Aug 2017	6	187	1	30	0	0	0	7	31	217	0.1	63.7	455.8	775.9	7.4	1302.7	7.9	0.2	0.0	0.0	0.4
Sep 2017	6	182	1	29	0	0	0	7	30	211	0.1	63.1	456.8	804.8	11.8	1336.6	8.0	0.2	0.0	0.0	0.4
Oct 2017	6	180	1	31	0	0	0	7	31	211	0.1	61.8	462.1	796.9	11.7	1332.5	7.8	0.2	0.0	0.0	0.4
Nov 2017	6	183	1	28	0	0	0	7	30	211	0.1	61.0	461.4	745.4	11.5	1279.4	8.3	0.2	0.0	0.0	0.5
Dec 2017	6	180	1	27	0	0	0	7	31	208	0.1	60.2	465.7	748.4	11.9	1286.2	8.0	0.2	0.0	0.0	0.4
Jan 2018	6	179	1	32	0	0	0	7	31	211	0.1	59.9	454.0	729.5	11.0	1254.3	8.0	0.2	0.0	0.0	0.5
Feb 2018	6	180	1	29	0	0	0	7	28	209	0.1	62.7	472.1	751.7	11.6	1298.0	8.5	0.2	0.0	0.0	0.5
Mar 2018	6	184	1	28	0	1	0	7	31	213	0.1	62.3	474.4	747.8	9.9	1294.4	7.9	0.2	0.0	0.0	0.4

TABLE 6: CHROMIUM REMOVED FROM THE ENVIRONMENT
Nevada Environmental Response Trust Site
Henderson, Nevada

	Chromium Mass Removed											Extraction Rate					Average Chromium Concentration				
Month	Interceptor Well Field (lbs/day)	Interceptor Well Field (lbs)	Athens Road Well Field (lbs/day)	Athens Road Well Field (lbs)	Seep Wells and Seep (lbs/day)	Seep Well Field (lbs)	AP Area[1] (lbs)	Total (lbs/day)	Days per Month	Total Pounds Removed	Total Tons Removed	Interceptor Well Field (gpm)	Athens Road Well Field (gpm)	Seep Well Field (gpm)	AP Area[1] (gpm)	Total (gpm)	Interceptor Well Field (mg/L)	Athens Road Well Field (mg/L)	Seep Well Field (mg/L)	AP Area[1] (mg/L)	Total (mg/L)
Apr 2018	6	184	1	28	0	0	0	7	30	213	0.1	61.2	468.9	748.9	10.0	1289.1	8.3	0.2	0.0	0.1	0.5
May 2018	6	192	1	28	0	0	0	7	31	220	0.1	59.8	465.4	744.2	9.4	1278.8	8.6	0.2	0.0	0.1	0.5
Jun 2018	6	171	1	26	0	1	0	7	30	197	0.1	57.3	462.7	736.4	8.8	1265.2	8.2	0.2	0.0	0.1	0.4
Jul 2018	5	153	1	26	0	0	0	6	31	180	0.1	54.1	454.1	725.7	8.5	1242.4	7.6	0.2	0.0	0.1	0.4
Aug 2018	5	155	1	28	0	0	0	6	31	184	0.1	55.4	465.8	735.3	8.6	1265.1	7.5	0.2	0.0	0.1	0.4
Sep 2018	5	160	1	28	0	1	0	6	30	189	0.1	54.9	475.1	740.1	8.4	1278.6	8.0	0.2	0.0	0.1	0.4
Oct 2018	5	164	1	29	0	0	0	6	31	193	0.1	56.4	475.8	740.4	8.1	1280.6	7.8	0.2	0.0	0.1	0.4
Nov 2018	5	148	1	26	0	0	0	6	30	174	0.1	56.0	474.2	739.7	8.4	1278.2	7.3	0.1	0.0	0.1	0.4
Dec 2018	5	146	1	29	0	0	0	6	31	176	0.1	55.1	467.7	743.6	8.2	1274.7	7.1	0.2	0.0	0.1	0.4
Jan 2019	5	154	1	28	0	0	0	6	31	182	0.1	56.3	465.1	756.5	8.7	1286.6	7.3	0.2	0.0	0.1	0.4
Feb 2019	5	142	1	24	0	0	0	6	28	167	0.1	56.6	464.7	751.7	8.7	1281.7	7.5	0.2	0.0	0.1	0.4
Mar 2019	5	170	1	23	0	0	0	6	31	194	0.1	58.7	443.0	745.4	9.9	1257.0	7.7	0.1	0.0	0.1	0.4
Apr 2019	5	158	1	26	0	1	0	6	30	184	0.1	59.6	459.9	741.1	10.7	1271.4	7.3	0.2	0.0	0.1	0.4
May 2019	5	159	1	27	0	0	0	6	31	187	0.1	60.4	461.7	741.1	11.7	1274.9	7.1	0.2	0.0	0.1	0.4
Jun 2019	5	137	1	25	0	1	0	5	30	162	0.1	59.5	463.1	739.5	12.3	1274.4	6.4	0.1	0.0	0.1	0.4
Jul 2019	5	141	1	26	0	1	0	5	31	168	0.1	58.8	463.5	740.7	12.8	1275.8	6.4	0.1	0.0	0.1	0.4
Aug 2019	4	138	1	26	0	0	0	5	31	164	0.1	58.6	461.4	734.7	12.5	1267.1	6.3	0.1	0.0	0.1	0.3
Sep 2019	5	138	1	24	0	0	0	5	30	163	0.1	60.0	462.7	748.0	11.4	1282.1	6.4	0.1	0.0	0.1	0.4
Oct 2019	5	144	1	24	0	1	0	5	31	170	0.1	57.8	457.2	740.2	10.6	1265.8	6.7	0.1	0.0	0.1	0.4
Nov 2019	5	136	1	23	0	1	0	5	30	160	0.1	59.2	458.0	748.9	10.2	1276.3	6.4	0.1	0.0	0.1	0.3
Dec 2019	5	147	1	26	0	1	0	6	31	174	0.1	60.5	465.8	749.7	11.1	1287.2	6.5	0.2	0.0	0.1	0.4
Jan 2020	5	151	1	27	0	1	0	6	31	178	0.1	61.4	471.6	755.9	11.0	1300.0	6.6	0.2	0.0	0.1	0.4
Feb 2020	5	144	1	24	0	1	0	6	29	170	0.1	61.7	469.5	759.9	10.9	1302.0	6.7	0.1	0.0	0.1	0.4
Mar 2020	5	151	1	24	0	0	0	6	31	176	0.1	61.3	467.0	757.0	11.3	1296.5	6.6	0.1	0.0	0.1	0.4
Apr 2020	5	150	1	26	0	1	0	6	30	177	0.1	61.2	469.9	755.4	11.9	1298.5	6.8	0.2	0.0	0.1	0.4
May 2020	5	145	1	27	0	1	0	6	31	173	0.1	60.9	466.4	750.5	11.3	1289.1	6.4	0.2	0.0	0.1	0.4
Jun 2020	5	141	1	25	0	1	0	6	30	167	0.1	60.0	465.8	746.4	11.0	1283.2	6.5	0.1	0.0	0.1	0.4
Jul 2020	5	145	1	26	0	1	0	6	31	172	0.1	60.6	465.3	746.5	10.4	1282.8	6.4	0.1	0.0	0.1	0.4
Aug 2020	5	142	1	24	0	1	1	5	31	168	0.1	59.7	462.2	745.8	10.7	1278.4	6.4	0.1	0.0	0.1	0.4
Sep 2020	5	140	1	25	0	1	1	6	30	167	0.1	59.2	469.5	733.7	10.1	1272.4	6.6	0.2	0.0	0.1	0.4
Oct 2020	5	143	1	24	0	1	1	5	31	169	0.1	61.2	471.2	743.5	9.5	1285.4	6.3	0.1	0.0	0.2	0.4
Nov 2020	5	135	1	23	0	1	0	5	30	160	0.1	61.4	473.1	743.4	8.8	1286.6	6.1	0.1	0.0	0.2	0.3
Dec 2020	5	160	1	23	0	0	0	6	31	184	0.1	60.6	457.5	729.9	8.6	1256.6	7.1	0.1	0.0	0.1	0.4
Jan 2021	5	148	1	23	0	1	0	6	31	172	0.1	61.1	465.1	745.9	9.0	1281.2	6.5	0.1	0.0	0.1	0.4
Feb 2021	5	133	1	21	0	0	0	6	28	155	0.1	60.7	462.9	746.9	8.9	1279.5	6.5	0.1	0.0	0.1	0.4
Mar 2021	5	146	1	23	0	0	0	5	31	170	0.1	61.1	463.1	748.5	8.7	1281.4	6.4	0.1	0.0	0.1	0.4
Apr 2021	5	145	1	21	0	0	1	6	30	167	0.1	61.2	461.5	750.0	9.1	1281.7	6.6	0.1	0.0	0.2	0.4
May 2021	5	152	1	22	0	0	0	6	31	175	0.1	59.8	459.8	748.7	8.5	1276.9	6.8	0.1	0.0	0.2	0.4
Jun 2021	4	128	1	21	0	0	0	5	30	149	0.1	56.7	455.2	747.6	8.8	1268.2	6.2	0.1	0.0	0.2	0.3
Jul 2021	4	120	1	22	0	0	1	5	31	143	0.1	53.3	452.5	749.4	8.4	1263.6	6.0	0.1	0.0	0.2	0.3
Aug 2021	4	125	1	21	0	0	1	5	31	147	0.1	55.6	448.5	747.6	9.9	1261.5	6.0	0.1	0.0	0.2	0.3
Sep 2021	4	123	1	20	0	0	1	5	30	145	0.1	57.3	453.9	741.2	9.9	1262.2	6.0	0.1	0.0	0.2	0.3
Oct 2021	4	122	1	21	0	0	1	5	31	144	0.1	58.0	447.9	730.1	9.5	1245.5	5.7	0.1	0.0	0.2	0.3
Nov 2021	4	117	1	19	0	0	1	5	30	137	0.1	55.6	396.0	741.4	9.1	1202.1	5.8	0.1	0.0	0.2	0.3
Dec 2021	4	120	1	23	0	0	1	5	31	144	0.1	56.2	455.4	745.1	8.9	1265.6	5.7	0.1	0.0	0.2	0.3
Jan 2022	4	123	1	24	0	0	1	5	31	149	0.1	57.1	468.6	752.4	8.7	1286.9	5.8	0.1	0.0	0.2	0.3
Feb 2022	4	110	1	21	0	0	0	5	28	131	0.1	54.8	492.2	760.2	8.6	1315.9	5.9	0.1	0.0	0.2	0.3
Mar 2022	4	116	1	23	0	0	0	4	31	139	0.1	55.3	495.8	762.7	8.1	1321.9	5.6	0.1	0.0	0.2	0.3
Apr 2022	4	115	1	24	0	0	0	5	30	139	0.1	54.4	485.1	739.9	7.5	1286.8	5.8	0.1	0.0	0.2	0.3
May 2022	4	111	1	23	0	0	0	4	31	134	0.1	52.1	468.7	750.0	8.8	1279.7	5.7	0.1	0.0	0.2	0.3
Jun 2022	3	100	1	20	0	0	1	4	30	121	0.1	49.5	454.9	735.3	9.3	1249.0	5.6	0.1	0.0	0.2	0.3
Jul 2022	3	102	1	20	0	0	1	4	31	123	0.1	48.1	441.0	706.4	9.3	1204.8	5.7	0.1	0.0	0.2	0.3
Aug 2022	3	101	1	18	0	0	1	4	31	120	0.1	47.5	444.4	718.3	9.5	1219.7	5.7	0.1	0.0	0.2	0.3
Sep 2022	3	94	1	17	0	1	1	4	30	113	0.1	46.9	445.7	722.1	9.1	1223.8	5.6	0.1	0.0	0.2	0.3
Oct 2022	3	104	1	18	0	1	1	4	31	123	0.1	47.5	447.0	714.3	8.8	1217.6	5.9	0.1	0.0	0.2	0.3

TABLE 6: CHROMIUM REMOVED FROM THE ENVIRONMENT
Nevada Environmental Response Trust Site
Henderson, Nevada

	Chromium Mass Removed											Extraction Rate					Average Chromium Concentration				
Month	Interceptor Well Field (lbs/day)	Interceptor Well Field (lbs)	Athens Road Well Field (lbs/day)	Athens Road Well Field (lbs)	Seep Wells and Seep (lbs/day)	Seep Well Field (lbs)	AP Area[1] (lbs)	Total (lbs/day)	Days per Month	Total Pounds Removed	Total Tons Removed	Interceptor Well Field (gpm)	Athens Road Well Field (gpm)	Seep Well Field (gpm)	AP Area[1] (gpm)	Total (gpm)	Interceptor Well Field (mg/L)	Athens Road Well Field (mg/L)	Seep Well Field (mg/L)	AP Area[1] (mg/L)	Total (mg/L)
Nov 2022	3	99	1	19	0	1	1	4	30	119	0.1	47.5	449.7	708.0	8.5	1213.7	5.8	0.1	0.0	0.2	0.3
Dec 2022	3	99	1	18	0	0	1	4	31	118	0.1	48.7	447.3	620.2	8.7	1124.9	5.5	0.1	0.0	0.2	0.3
Jan 2023	3	102	1	18	0	0	1	4	31	120	0.1	47.4	446.3	718.2	9.0	1220.8	5.8	0.1	0.0	0.2	0.3
Feb 2023	3	89	1	16	0	0	1	4	28	105	0.1	49.9	443.1	729.0	9.3	1231.2	5.3	0.1	0.0	0.2	0.3
Mar 2023	4	110	1	18	0	0	1	4	31	129	0.1	49.7	440.0	725.5	9.4	1224.6	5.9	0.1	0.0	0.2	0.3
Apr 2023	3	96	1	18	0	0	1	4	30	115	0.1	48.5	437.6	727.6	9.1	1222.8	5.5	0.1	0.0	0.2	0.3
May 2023	3	98	1	18	0	0	1	4	31	116	0.1	48.5	441.4	726.0	9.2	1225.1	5.4	0.1	0.0	0.2	0.3
Jun 2023	3	101	1	18	0	0	1	4	30	120	0.1	47.0	443.5	718.7	8.7	1218.0	5.9	0.1	0.0	0.2	0.3
Jul 2023	3	91	1	17	0	0	1	4	31	109	0.1	44.7	440.0	724.0	8.5	1217.3	5.5	0.1	0.0	0.2	0.2
Aug 2023	3	92	1	18	0	0	1	4	31	111	0.1	44.7	433.2	695.7	7.9	1181.5	5.5	0.1	0.0	0.2	0.3
Sep 2023	3	80	1	19	0	1	1	3	30	101	0.1	41.7	450.8	739.9	8.1	1240.5	5.3	0.1	0.0	0.2	0.2
Oct 2023	3	94	1	18	0	0	1	4	31	113	0.1	46.9	450.9	775.7	7.9	1281.5	5.4	0.1	0.0	0.3	0.2
Nov 2023	3	100	0	14	0	0	0	4	30	115	0.1	46.0	409.6	735.1	7.3	1198.0	6.0	0.1	0.0	0.2	0.3
Dec 2023	3	89	0	14	0	0	0	3	31	103	0.1	45.3	408.7	744.3	7.2	1205.5	5.3	0.1	0.0	0.2	0.2

Notes:

[1]AP Area extraction wells were tested in October 2016 and began operating continuously in November 2016. Mass removal numbers presented were originally reported in the GWETS operation monthly reports submitted to NDEP by Envirogen. Concentrations and mass removals shown for AP Area extraction wells are for hexavalent chromium from October 2016 through March 2018 and for total chromium beginning in April 2018.

- Mass removal rates presented in this spreadsheet were determined using a methodology which has been approved by NDEP (Tetra Tech 2015).
- Though chromium treatment has occurred at the Site since the mid-1980s, complete chromium concentration and/or pumping data sets for reporting years prior to July 2004 are not available.

-- = no data available

gpm = gallons per minute

lbs = pounds

mg/L = milligrams per liter

TABLE 7: WEEKLY CHROMIUM IN EFFLUENT DISCHARGE, JULY - DECEMBER 2023

Nevada Environmental Response Trust Site

Henderson, Nevada

Sample Date	Effluent Location	Total Chromium (mg/L)	Total Chromium SQL (mg/L)	Hexavalent Chromium (mg/L)	Hexavalent Chromium SQL (mg/L)
07/05/2023	OUTFALL 001 EFFLUENT	0.010	0.00085	<0.000150	0.000150
07/13/2023	OUTFALL 001 EFFLUENT	0.025	0.00085	0.000177 J	0.000150
07/19/2023	OUTFALL 001 EFFLUENT	0.0012 J	0.00085	<0.000150	0.000150
07/27/2023	OUTFALL 001 EFFLUENT	0.011	0.00085	<0.000150	0.000150
08/02/2023	OUTFALL 001 EFFLUENT	0.014	0.00085	<0.000150	0.000150
08/09/2023	OUTFALL 001 EFFLUENT	0.022	0.00085	<0.000150	0.000150
08/16/2023	OUTFALL 001 EFFLUENT	0.010		<0.000150	0.000150
	OUTFALL 001 EFFLUENT	0.0048 J	0.00085	NA	NA
08/23/2023	OUTFALL 001 EFFLUENT	0.013	0.00085	NA	NA
08/24/2023	OUTFALL 001 EFFLUENT	NA	NA	<0.000150 Q	0.000150
08/30/2023	OUTFALL 001 EFFLUENT	0.010 B	0.00085	<0.000150	0.000150
09/06/2023	OUTFALL 001 EFFLUENT	0.0046 J	0.00085	<0.000150	0.000150
09/13/2023	OUTFALL 001 EFFLUENT	0.0086 J	0.00085	<0.000150	0.000150
09/20/2023	OUTFALL 001 EFFLUENT	0.0042 J	0.00085	<0.000150	0.000150
09/27/2023	OUTFALL 001 EFFLUENT	<0.0043	0.0043	<0.000150	0.000150
10/04/2023	OUTFALL 001 EFFLUENT	0.0081 J	0.00085	<0.000150	0.000150
10/11/2023	OUTFALL 001 EFFLUENT	0.020	0.00085	<0.000150	0.000150
10/18/2023	OUTFALL 001 EFFLUENT	0.0024 J	0.00085	<0.000150	0.000150
10/25/2023	OUTFALL 001 EFFLUENT	0.0024 J	0.00085	<0.000150	0.000150
11/02/2023	OUTFALL 001 EFFLUENT	0.0056 J	0.00085	<0.000150	0.000150
11/08/2023	OUTFALL 001 EFFLUENT	0.0077 J	0.00085	<0.000150	0.000150
11/15/2023	OUTFALL 001 EFFLUENT	0.0045 J	0.00085	<0.000150	0.000150
	OUTFALL 001 EFFLUENT	<0.00085	0.00085	NA	NA
11/21/2023	OUTFALL 001 EFFLUENT	0.010	0.00085	0.000165 J	0.000150
11/29/2023	OUTFALL 001 EFFLUENT	0.060	0.00085	<0.000150	0.000150
12/06/2023	OUTFALL 001 EFFLUENT	0.025	0.00085	<0.000150	0.000150
12/13/2023	OUTFALL 001 EFFLUENT	0.033	0.00085	0.000259 J	0.000150
12/20/2023	OUTFALL 001 EFFLUENT	0.0065 J	0.00085	<0.000150	0.000150
12/27/2023	OUTFALL 001 EFFLUENT	0.020	0.00085	<0.000150	0.000150

Notes:

mg/L = milligrams per liter

SQL = Sample Quantitation Limit

B = Compound was found in the blank and sample.

J = Result is less than the reporting limit but greater than or equal to the method detection limit and the concentration is an approximate value.

NA = Not analyzed; quarterly sample collected for compliance with NPDES permit does not require hexavalent chromium analysis.

Q = Sample was prepared and/or analyzed past holding time as defined in the method. Concentrations should be considered minimum values.

TABLE 8: PERCHLORATE REMOVED FROM THE ENVIRONMENT
Nevada Environmental Response Trust Site
Henderson, Nevada

	Perchlorate Mass Removed											Extraction Rate					Average Perchlorate Concentration				
Month	Interceptor Well Field (lbs/day)	Interceptor Well Field (lbs)	Athens Road Well Field (lbs/day)	Athens Road Well Field (lbs)	Seep Wells and Seep (lbs/day)	Seep Well Field (lbs)	AP Area[2] (lbs)	Total (lbs/day)	Days per Month	Total Pounds Removed	Total Tons Removed	Interceptor Well Field (gpm)	Athens Road Well Field (gpm)	Seep Well Field (gpm)	AP Area[2] (gpm)	Total (gpm)	Interceptor Well Field (mg/L)	Athens Road Well Field (mg/L)	Seep Well Field (mg/L)	AP Area[2] (mg/L)	Total (mg/L)
Pre-Oct 2002 (since inception)[1]		735,790		22,527		369,255	--	--		1,127,572	563.8	--	--	--	--	--	--	--	--	--	--
Oct 2002	1,402	43,462	331	10,261	495	15,345	--	2,228	31	69,068	34.5	--	--	--	--	--	--	--	--	--	--
Nov 2002	1,146	34,380	1,001	30,030	422	12,660	--	2,569	30	77,070	38.5	--	--	--	--	--	--	--	--	--	--
Dec 2002	1,292	40,052	1,164	36,084	208	6,448	--	2,664	31	82,584	41.3	--	--	--	--	--	--	--	--	--	--
Jan 2003	1,467	45,477	1,077	33,372	408	12,651	--	2,952	31	91,500	45.7	--	--	--	--	--	--	--	--	--	--
Feb 2003	1,060	29,680	785	21,984	482	13,491	--	2,327	28	65,155	32.6	--	--	--	--	--	--	--	--	--	--
Mar 2003	1,067	33,077	806	24,988	576	17,858	--	2,449	31	75,923	38.0	--	--	--	--	--	--	--	--	--	--
Apr 2003	1,033	30,990	708	21,232	664	19,925	--	2,405	30	72,146	36.1	--	--	--	--	--	--	--	--	--	--
May 2003	1,148	35,588	728	22,573	640	19,855	--	2,517	31	78,016	39.0	--	--	--	--	--	--	--	--	--	--
Jun 2003	1,098	32,940	909	27,261	628	18,834	--	2,634	30	79,035	39.5	--	--	--	--	--	--	--	--	--	--
Jul 2003	1,034	32,054	764	23,675	550	17,065	--	2,348	31	72,795	36.4	--	--	--	--	--	--	--	--	--	--
Aug 2003	999	30,969	742	22,997	431	13,361	--	2,172	31	67,327	33.7	--	--	--	--	--	--	--	--	--	--
Sep 2003	937	28,120	769	23,060	415	12,464	--	2,121	30	63,644	31.8	--	--	--	--	--	--	--	--	--	--
Oct 2003	1,003	31,080	767	23,782	370	11,482	--	2,140	31	66,344	33.2	--	--	--	--	--	--	--	--	--	--
Nov 2003	949	28,460	714	21,413	337	10,118	--	2,000	30	59,991	30.0	--	--	--	--	--	--	--	--	--	--
Dec 2003	932	28,905	734	22,763	318	9,850	--	1,984	31	61,518	30.8	--	--	--	--	--	--	--	--	--	--
Jan 2004	938	29,075	690	21,402	306	9,473	--	1,934	31	59,950	30.0	--	--	--	--	--	--	--	--	--	--
Feb 2004	881	25,558	652	18,910	322	9,347	--	1,856	29	53,816	26.9	--	--	--	--	--	--	--	--	--	--
Mar 2004	917	28,412	742	22,991	221	6,853	--	1,879	31	58,256	29.1	--	--	--	--	--	--	--	--	--	--
Apr 2004	854	25,624	735	22,046	151	4,528	--	1,740	30	52,197	26.1	--	--	--	--	--	--	--	--	--	--
May 2004	890	27,575	741	22,968	122	3,797	--	1,753	31	54,340	27.2	--	--	--	--	--	--	--	--	--	--
Jun 2004	978	29,340	753	22,603	157	4,698	--	1,888	30	56,641	28.3	--	--	--	--	--	--	--	--	--	--
Jul 2004	985	30,536	760	23,568	195	6,059	--	1,941	31	60,163	30.1	59.5	245.4	704.3	--	1009.3	1,380	258	23.1	--	160
Aug 2004	941	29,186	803	24,900	201	6,222	--	1,945	31	60,308	30.2	57.3	241.6	684.8	--	983.8	1,370	277	24.4	--	165
Sep 2004	970	29,090	835	25,037	169	5,074	--	1,973	30	59,201	29.6	55.8	243.2	649.4	--	948.4	1,450	286	21.7	--	174
Oct 2004	1,038	32,169	799	24,779	179	5,550	--	2,016	31	62,498	31.2	58.7	239.3	690.4	--	988.3	1,475	279	21.6	--	170
Nov 2004	1,016	30,474	814	24,423	168	5,030	--	1,998	30	59,928	30.0	62.5	243.2	698.1	--	1003.9	1,355	279	20.0	--	166
Dec 2004	929	28,805	811	25,135	122	3,785	--	1,862	31	57,725	28.9	65.1	257.6	681.0	--	1003.8	1,190	262	15.0	--	155
Jan 2005	993	30,769	776	24,047	142	4,399	--	1,910	31	59,215	29.6	67.5	254.0	665.6	--	987.0	1,227	255	17.8	--	161
Feb 2005	976	27,315	790	22,110	144	4,042	--	1,910	28	53,467	26.7	65.9	254.1	713.6	--	1033.7	1,234	259	16.9	--	154
Mar 2005	964	29,873	781	24,214	158	4,887	--	1,902	31	58,975	29.5	63.5	251.2	725.2	--	1039.9	1,265	259	18.1	--	153
Apr 2005	971	29,132	787	23,613	145	4,362	--	1,904	30	57,107	28.6	65.3	244.2	711.9	--	1021.4	1,240	269	17.0	--	155
May 2005	966	29,952	838	25,973	152	4,720	--	1,956	31	60,646	30.3	64.0	234.7	701.8	--	1000.5	1,258	298	18.1	--	163
Jun 2005	970	29,100	793	23,779	151	4,521	--	1,913	30	57,400	28.7	64.5	237.5	703.4	--	1005.5	1,253	278	17.9	--	159
Jul 2005	1,060	32,859	769	23,853	154	4,773	--	1,983	31	61,485	30.7	65.5	234.7	686.6	--	986.9	1,350	273	18.7	--	168
Aug 2005	1,092	33,856	800	24,803	135	4,200	--	2,028	31	62,858	31.4	66.6	239.2	680.6	--	986.4	1,369	279	16.6	--	171
Sep 2005	1,122	33,662	806	24,185	85	2,536	--	2,013	30	60,384	30.2	65.4	254.9	634.3	--	954.6	1,431	264	11.1	--	176
Oct 2005	1,060	32,869	797	24,709	99	3,075	--	1,957	31	60,653	30.3	64.4	251.6	621.5	--	937.5	1,374	264	13.3	--	174
Nov 2005	1,072	32,152	773	23,194	111	3,326	--	1,956	30	58,672	29.3	66.1	244.9	619.6	--	930.6	1,353	263	14.9	--	175
Dec 2005	1,123	34,828	726	22,494	121	3,766	--	1,971	31	61,088	30.5	63.8	236.5	621.1	--	921.4	1,469	256	16.3	--	178
Jan 2006	984	30,490	756	23,448	141	4,386	--	1,881	31	58,325	29.2	62.9	237.8	657.0	--	957.7	1,303	265	18.0	--	164
Feb 2006	975	27,291	734	20,550	120	3,357	--	1,828	28	51,197	25.6	63.8	239.1	664.1	--	967.0	1,273	256	15.1	--	158
Mar 2006	967	29,986	736	22,829	109	3,382	--	1,813	31	56,198	28.1	63.5	235.1	661.6	--	960.2	1,270	261	13.8	--	157
Apr 2006	1,011	30,337	749	22,464	127	3,797	--	1,887	30	56,598	28.3	63.7	224.1	660.6	--	948.5	1,325	279	16.0	--	166
May 2006	945	29,304	713	22,089	131	4,073	--	1,789	31	55,466	27.7	65.3	239.2	669.5	--	974.1	1,207	248	16.4	--	153
Jun 2006	874	26,205	753	22,594	135	4,054	--	1,762	30	52,854	26.4	61.9	244.1	669.8	--	975.9	1,176	257	16.8	--	151
Jul 2006	920	28,521	647	20,043	123	3,813	--	1,690	31	52,377	26.2	65.4	239.5	670.6	--	975.5	1,173	225	15.3	--	144
Aug 2006	925	28,687	656	20,327	139	4,312	--	1,720	31	53,325	26.7	63.6	240.9	664.4	--	969.0	1,214	227	17.5	--	148
Sep 2006	1,064	31,916	768	23,035	157	4,722	--	1,989	30	59,674	29.8	66.2	251.5	656.4	--	974.0	1,341	255	20.0	--	170
Oct 2006	1,018	31,553	778	24,110	134	4,161	--	1,930	31	59,824	29.9	66.4	254.7	649.0	--	970.0	1,279	255	17.3	--	166
Nov 2006	867	26,024	724	21,711	102	3,073	--	1,694	30	50,809	25.4	63.9	258.0	524.0	--	845.8	1,133	234	16.3	--	167

TABLE 8: PERCHLORATE REMOVED FROM THE ENVIRONMENT
Nevada Environmental Response Trust Site
Henderson, Nevada

	Perchlorate Mass Removed											Extraction Rate					Average Perchlorate Concentration				
Month	Interceptor Well Field (lbs/day)	Interceptor Well Field (lbs)	Athens Road Well Field (lbs/day)	Athens Road Well Field (lbs)	Seep Wells and Seep (lbs/day)	Seep Well Field (lbs)	AP Area[2] (lbs)	Total (lbs/day)	Days per Month	Total Pounds Removed	Total Tons Removed	Interceptor Well Field (gpm)	Athens Road Well Field (gpm)	Seep Well Field (gpm)	AP Area[2] (gpm)	Total (gpm)	Interceptor Well Field (mg/L)	Athens Road Well Field (mg/L)	Seep Well Field (mg/L)	AP Area[2] (mg/L)	Total (mg/L)
Dec 2006	870	26,971	745	23,108	121	3,739	--	1,736	31	53,818	26.9	64.6	253.4	629.2	--	947.1	1,124	245	16.0	--	153
Jan 2007	948	29,386	786	24,364	98	3,025	--	1,831	31	56,775	28.4	66.1	256.2	638.2	--	960.4	1,197	256	12.8	--	159
Feb 2007	871	24,375	736	20,603	91	2,542	--	1,697	28	47,520	23.8	68.5	265.6	657.5	--	991.6	1,060	231	11.5	--	143
Mar 2007	915	28,380	689	21,358	88	2,715	--	1,692	31	52,454	26.2	68.4	259.0	601.3	--	928.6	1,116	222	12.2	--	152
Apr 2007	896	26,893	692	20,765	90	2,693	--	1,678	30	50,351	25.2	68.1	257.2	631.5	--	956.8	1,098	225	11.9	--	146
May 2007	890	27,577	679	21,052	100	3,106	--	1,669	31	51,734	25.9	66.2	259.1	660.5	--	985.8	1,120	219	12.6	--	141
Jun 2007	832	24,969	642	19,264	91	2,727	--	1,565	30	46,959	23.5	64.3	258.5	673.7	--	996.5	1,079	207	11.3	--	131
Jul 2007	912	28,271	659	20,425	67	2,088	--	1,638	31	50,785	25.4	63.7	257.8	656.7	--	978.3	1,193	213	8.6	--	140
Aug 2007	840	26,034	632	19,581	55	1,714	--	1,527	31	47,329	23.7	61.2	258.5	611.0	--	930.7	1,145	204	7.5	--	137
Sep 2007	842	25,266	631	18,926	53	1,602	--	1,526	30	45,794	22.9	59.2	251.1	605.2	--	915.5	1,187	210	7.4	--	139
Oct 2007	841	26,065	686	21,264	53	1,644	--	1,580	31	48,973	24.5	59.4	264.5	617.0	--	940.9	1,181	216	7.2	--	140
Nov 2007	762	22,872	675	20,247	55	1,663	--	1,493	30	44,782	22.4	57.3	264.1	622.9	--	944.3	1,110	213	7.4	--	132
Dec 2007	742	22,995	655	20,294	60	1,845	--	1,456	31	45,134	22.6	55.4	264.1	627.6	--	947.1	1,117	207	7.9	--	128
Jan 2008	873	27,076	630	19,543	58	1,791	--	1,562	31	48,410	24.2	56.5	262.9	631.2	--	950.7	1,289	200	7.6	--	137
Feb 2008	818	23,735	634	18,381	61	1,762	--	1,513	29	43,878	21.9	59.1	262.2	608.9	--	930.3	1,154	202	8.3	--	136
Mar 2008	870	26,965	666	20,640	60	1,854	--	1,595	31	49,460	24.7	61.6	265.0	614.0	--	940.6	1,178	210	8.1	--	141
Apr 2008	830	24,895	656	19,674	54	1,628	--	1,540	30	46,196	23.1	61.9	268.1	623.1	--	953.1	1,118	204	7.3	--	135
May 2008	721	22,360	627	19,429	46	1,433	--	1,394	31	43,222	21.6	60.6	266.5	618.8	--	945.9	993	196	6.2	--	123
Jun 2008	732	21,965	637	19,116	44	1,311	--	1,413	30	42,393	21.2	61.0	271.5	630.3	--	962.8	1,001	196	5.8	--	122
Jul 2008	817	25,338	673	20,858	54	1,676	--	1,544	31	47,872	23.9	63.4	273.5	618.5	--	955.4	1,076	205	7.3	--	135
Aug 2008	945	29,309	678	21,022	59	1,822	--	1,682	31	52,153	26.1	65.7	276.5	585.1	--	927.3	1,201	205	8.4	--	151
Sep 2008	798	23,943	635	19,048	56	1,679	--	1,489	30	44,670	22.3	65.4	275.7	589.9	--	931.0	1,018	192	7.9	--	133
Oct 2008	801	24,824	626	19,393	51	1,574	--	1,477	31	45,791	22.9	65.5	275.3	597.2	--	938.0	1,020	190	7.1	--	131
Nov 2008	807	24,199	643	19,286	48	1,436	--	1,497	30	44,921	22.5	65.4	279.0	560.4	--	904.8	1,029	192	7.1	--	138
Dec 2008	809	25,071	678	21,007	58	1,793	--	1,544	31	47,871	23.9	65.4	285.8	562.7	--	914.0	1,031	198	8.6	--	141
Jan 2009	864	26,792	659	20,422	44	1,352	--	1,567	31	48,567	24.3	66.8	276.4	586.0	--	929.3	1,078	199	6.2	--	141
Feb 2009	825	23,092	648	18,143	33	935	--	1,506	28	42,170	21.1	66.7	267.5	584.2	--	918.4	1,031	202	4.8	--	137
Mar 2009	865	26,800	720	22,333	36	1,108	--	1,621	31	50,242	25.1	67.6	258.9	606.0	--	932.4	1,067	232	4.9	--	145
Apr 2009	833	24,995	685	20,556	34	1,011	--	1,552	30	46,562	23.3	67.5	260.0	595.9	--	923.3	1,029	220	4.7	--	140
May 2009	823	25,528	655	20,293	35	1,099	--	1,514	31	46,920	23.5	66.6	256.8	598.6	--	922.0	1,031	213	4.9	--	137
Jun 2009	866	25,967	618	18,530	35	1,060	--	1,519	30	45,557	22.8	69.3	258.2	579.9	--	907.4	1,042	199	5.1	--	140
Jul 2009	833	25,818	674	20,901	40	1,235	--	1,547	31	47,953	24.0	68.6	282.6	572.2	--	923.4	1,012	199	5.8	--	140
Aug 2009	859	26,627	652	20,201	43	1,340	--	1,554	31	48,168	24.1	69.3	226.7	561.8	--	857.7	1,034	240	6.4	--	151
Sep 2009	938	28,150	671	20,125	48	1,433	--	1,657	30	49,708	24.9	71.2	230.7	559.4	--	861.4	1,099	242	7.1	--	160
Oct 2009	847	26,266	622	19,271	44	1,378	--	1,513	31	46,914	23.5	74.9	238.1	562.2	--	875.2	944	218	6.6	--	144
Nov 2009	894	26,816	613	18,379	47	1,415	--	1,554	30	46,611	23.3	74.5	234.7	564.6	--	873.8	1,001	218	7.0	--	148
Dec 2009	891	27,628	635	19,679	49	1,532	--	1,575	31	48,839	24.4	73.3	248.1	582.4	--	903.8	1,015	213	7.1	--	145
Jan 2010	914	28,320	661	20,504	55	1,709	--	1,630	31	50,533	25.3	71.8	240.2	571.0	--	883.0	1,062	230	8.1	--	154
Feb 2010	853	23,883	675	18,894	53	1,493	--	1,581	28	44,270	22.1	75.3	246.6	573.5	--	895.3	945	228	7.8	--	147
Mar 2010	949	29,416	629	19,490	49	1,507	--	1,626	31	50,413	25.2	73.2	255.4	562.2	--	890.8	1,081	205	7.2	--	152
Apr 2010	926	27,792	637	19,108	50	1,507	--	1,614	30	48,408	24.2	73.2	244.1	540.8	--	858.1	1,055	218	7.7	--	157
May 2010	983	30,488	758	23,485	53	1,637	--	1,794	31	55,610	27.8	75.1	266.2	548.5	--	889.8	1,092	237	8.0	--	168
Jun 2010	942	28,252	733	21,992	53	1,602	--	1,728	30	51,846	25.9	73.8	267.3	527.4	--	868.5	1,064	229	8.4	--	166
Jul 2010	839	26,014	652	20,209	46	1,415	--	1,537	31	47,638	23.8	73.0	269.4	533.7	--	876.1	959	202	7.1	--	146
Aug 2010	846	26,223	668	20,722	44	1,349	--	1,558	31	48,294	24.1	71.1	269.4	518.7	--	859.2	992	207	7.0	--	151
Sep 2010	833	24,977	707	21,219	46	1,368	--	1,585	30	47,564	23.8	73.8	264.6	510.3	--	848.7	941	223	7.5	--	156
Oct 2010	794	24,609	632	19,578	51	1,575	--	1,476	31	45,762	22.9	70.9	268.4	529.6	--	868.9	934	196	8.0	--	142
Nov 2010	761	22,829	635	19,060	50	1,513	--	1,447	30	43,401	21.7	69.8	268.9	521.6	--	860.2	910	197	8.1	--	140
Dec 2010	687	21,292	636	19,729	42	1,306	--	1,365	31	42,327	21.2	67.7	267.7	530.8	--	866.2	846	198	6.6	--	131
Jan 2011	735	22,791	598	18,539	24	742	--	1,357	31	42,073	21.0	69.3	266.9	529.7	--	865.9	885	187	3.8	--	131
Feb 2011	709	19,850	588	16,457	38	1,054	--	1,334	28	37,362	18.7	67.3	263.0	545.1	--	875.5	878	186	5.8	--	127
Mar 2011	733	22,724	634	19,639	43	1,332	--	1,410	31	43,695	21.8	65.0	283.3	526.1	--	874.5	941	187	6.8	--	134
Apr 2011	791	23,716	616	18,472	48	1,453	--	1,455	30	43,641	21.8	67.1	285.1	505.0	--	857.2	983	180	8.0	--	142
May 2011	732	22,699	632	19,591	57	1,762	--	1,421	31	44,053	22.0	65.4	285.8	500.7	--	851.9	934	184	9.5	--	139

TABLE 8: PERCHLORATE REMOVED FROM THE ENVIRONMENT
Nevada Environmental Response Trust Site
Henderson, Nevada

	Perchlorate Mass Removed											Extraction Rate					Average Perchlorate Concentration				
Month	Interceptor Well Field (lbs/day)	Interceptor Well Field (lbs)	Athens Road Well Field (lbs/day)	Athens Road Well Field (lbs)	Seep Wells and Seep (lbs/day)	Seep Well Field (lbs)	AP Area[2] (lbs)	Total (lbs/day)	Days per Month	Total Pounds Removed	Total Tons Removed	Interceptor Well Field (gpm)	Athens Road Well Field (gpm)	Seep Well Field (gpm)	AP Area[2] (gpm)	Total (gpm)	Interceptor Well Field (mg/L)	Athens Road Well Field (mg/L)	Seep Well Field (mg/L)	AP Area[2] (mg/L)	Total (mg/L)
Jun 2011	757	22,707	639	19,162	46	1,376	--	1,442	30	43,246	21.6	66.2	284.6	499.9	--	850.7	953	187	7.7	--	141
Jul 2011	756	23,445	646	20,015	41	1,265	--	1,443	31	44,726	22.4	67.8	285.5	535.8	--	889.1	931	189	6.4	--	135
Aug 2011	768	23,817	630	19,541	39	1,220	--	1,438	31	44,578	22.3	67.3	273.9	507.0	--	848.3	952	192	6.5	--	141
Sep 2011	751	22,519	619	18,563	41	1,229	--	1,410	30	42,312	21.2	65.8	270.6	461.3	--	797.7	951	191	7.4	--	147
Oct 2011	747	23,145	585	18,122	41	1,269	--	1,372	31	42,537	21.3	67.5	270.7	467.7	--	805.8	923	180	7.3	--	142
Nov 2011	696	20,878	570	17,112	41	1,223	--	1,307	30	39,212	19.6	67.9	268.2	494.3	--	830.3	855	177	6.9	--	131
Dec 2011	659	20,432	567	17,564	38	1,171	--	1,263	31	39,168	19.6	65.0	267.3	475.2	--	807.5	846	177	6.2	--	130
Jan 2012	694	21,517	611	18,946	41	1,278	--	1,346	31	41,741	20.9	64.4	268.7	470.2	--	803.3	899	190	7.8	--	140
Feb 2012	701	20,332	658	19,070	43	1,241	--	1,401	29	40,643	20.3	64.5	269.1	469.4	--	803.1	906	204	7.6	--	146
Mar 2012	720	22,330	625	19,388	46	1,415	--	1,391	31	43,134	21.6	64.2	270.9	566.0	--	901.1	936	193	6.7	--	129
Apr 2012	686	20,566	607	18,198	44	1,331	--	1,337	30	40,095	20.0	63.7	273.1	567.9	--	904.7	897	185	6.5	--	123
May 2012	687	21,283	665	20,624	47	1,468	--	1,399	31	43,375	21.7	61.8	278.2	571.7	--	911.7	926	199	6.9	--	128
Jun 2012	541	16,233	641	19,216	48	1,430	--	1,229	30	36,879	18.4	61.6	272.8	590.8	--	925.2	732	196	6.7	--	111
Jul 2012	661	20,501	621	19,243	49	1,512	--	1,331	31	41,256	20.6	61.8	271.5	590.4	--	923.8	892	191	6.9	--	120
Aug 2012	654	20,287	598	18,545	48	1,483	--	1,301	31	40,316	20.2	62.4	272.2	578.8	--	913.4	874	183	6.9	--	119
Sep 2012	1,042	31,253	626	18,766	61	1,825	--	1,728	30	51,844	25.9	73.7	280.7	602.4	--	956.9	1,178	186	8.4	--	151
Oct 2012	1,294	40,108	604	18,722	65	2,007	--	1,962	31	60,837	30.4	74.4	278.7	602.8	--	955.9	1,450	181	9.0	--	171
Nov 2012	1,145	34,347	606	18,181	50	1,496	--	1,801	30	54,024	27.0	68.6	290.9	597.2	--	956.6	1,392	174	7.0	--	157
Dec 2012	1,301	40,336	619	19,186	56	1,745	--	1,976	31	61,268	30.6	72.8	290.3	590.5	--	953.6	1,491	178	8.0	--	173
Jan 2013	1,292	40,061	642	19,889	58	1,793	--	1,992	31	61,742	30.9	70.6	288.1	589.6	--	948.3	1,527	186	8.2	--	175
Feb 2013	1,194	33,437	615	17,234	52	1,466	--	1,862	28	52,137	26.1	70.7	282.8	587.1	--	940.5	1,408	182	7.4	--	165
Mar 2013	1,070	33,163	610	18,919	51	1,596	--	1,732	31	53,679	26.8	68.1	280.8	578.8	--	927.7	1,311	181	7.4	--	156
Apr 2013	1,141	34,229	629	18,864	63	1,887	--	1,833	30	54,980	27.5	68.4	281.2	570.9	--	920.5	1,391	187	9.2	--	166
May 2013	1,086	33,665	564	17,498	62	1,933	--	1,713	31	53,095	26.5	65.4	270.2	568.8	--	904.4	1,384	174	9.1	--	158
Jun 2013	885	26,563	538	16,135	47	1,419	--	1,471	30	44,118	22.1	66.6	280.6	558.3	--	905.5	1,109	160	7.1	--	135
Jul 2013	947	29,359	523	16,206	53	1,658	--	1,523	31	47,223	23.6	66.2	274.8	570.2	--	911.2	1,193	159	7.8	--	139
Aug 2013	933	28,931	569	17,642	59	1,844	--	1,562	31	48,417	24.2	65.6	277.1	545.1	--	887.8	1,187	171	9.1	--	147
Sep 2013	956	28,676	576	17,273	44	1,332	--	1,576	30	47,281	23.6	66.7	274.0	508.9	--	849.6	1,194	175	7.3	--	155
Oct 2013	937	29,062	593	18,386	55	1,710	--	1,586	31	49,158	24.6	66.7	283.8	507.4	--	857.9	1,173	174	9.1	--	154
Nov 2013	795	23,861	514	15,422	54	1,614	--	1,363	30	40,898	20.4	66.2	274.2	476.6	--	817.0	1,001	156	9.4	--	139
Dec 2013	799	24,769	448	13,886	45	1,408	--	1,292	31	40,063	20.0	71.3	285.3	477.6	--	834.2	934	131	7.9	--	129
Jan 2014	944	29,261	479	14,864	57	1,753	--	1,480	31	45,879	22.9	71.7	283.0	503.2	--	857.8	1,095	141	9.4	--	144
Feb 2014	838	23,451	512	14,342	49	1,385	--	1,399	28	39,178	19.6	71.8	282.8	510.9	--	865.5	971	151	8.1	--	135
Mar 2014	916	28,390	497	15,402	48	1,501	--	1,461	31	45,294	22.6	73.1	272.9	492.5	--	838.4	1,043	152	8.2	--	145
Apr 2014	808	24,233	469	14,081	45	1,345	--	1,322	30	39,659	19.8	71.1	276.8	488.6	--	836.5	945	141	7.7	--	132
May 2014	735	22,791	448	13,880	48	1,473	--	1,230	31	38,144	19.1	73.3	284.6	496.0	--	853.9	834	131	8.0	--	120
Jun 2014	975	29,239	423	12,679	47	1,424	--	1,445	30	43,341	21.7	78.1	285.4	481.0	--	844.5	1,038	123	8.2	--	142
Jul 2014	898	27,832	506	15,691	60	1,851	--	1,464	31	45,374	22.7	71.9	281.5	506.4	--	859.9	1,039	150	9.8	--	142
Aug 2014	840	26,040	510	15,795	59	1,831	--	1,409	31	43,666	21.8	69.0	288.1	519.1	--	876.1	1,014	147	9.5	--	134
Sep 2014	830	24,905	541	16,224	70	2,089	--	1,441	30	43,219	21.6	68.5	292.8	524.2	--	885.5	1,008	154	11.1	--	135
Oct 2014	804	24,912	539	16,698	70	2,157	--	1,412	31	43,767	21.9	68.3	289.2	517.0	--	874.5	979	155	11.2	--	134
Nov 2014	759	22,764	483	14,480	61	1,842	--	1,303	30	39,087	19.5	67.9	277.5	525.1	--	870.5	935	145	9.7	--	125
Dec 2014	737	22,836	508	15,743	62	1,932	--	1,307	31	40,512	20.3	71.5	283.7	521.1	--	876.3	858	149	10.0	--	124
Jan 2015	738	22,885	538	16,689	70	2,155	--	1,346	31	41,729	20.9	71.4	283.6	519.6	--	874.7	859	158	11.1	--	128
Feb 2015	814	22,790	501	14,018	79	2,222	--	1,394	28	39,030	19.5	70.1	284.0	595.8	--	949.9	965	147	11.1	--	122
Mar 2015	793	24,597	573	17,768	83	2,561	--	1,449	31	44,926	22.5	68.4	287.5	590.3	--	946.1	964	166	11.6	--	127
Apr 2015	762	22,852	603	18,086	76	2,287	--	1,441	30	43,226	21.6	66.1	287.2	559.0	--	912.3	958	174	11.3	--	131
May 2015	729	22,593	522	16,182	68	2,112	--	1,319	31	40,887	20.4	67.1	285.7	525.9	--	878.7	903	152	10.8	--	125
Jun 2015	713	21,383	560	16,809	71	2,121	--	1,344	30	40,313	20.2	64.7	287.0	533.3	--	885.0	915	162	11.0	--	126
Jul 2015	694	21,508	471	14,589	71	2,201	--	1,235	31	38,298	19.1	63.9	280.1	546.1	--	890.2	902	140	10.8	--	115
Aug 2015	603	18,680	514	15,934	72	2,240	--	1,189	31	36,854	18.4	62.5	275.1	547.8	--	885.4	801	155	11.0	--	112
Sep 2015	605	18,150	558	16,742	77	2,297	--	1,240	30	37,189	18.6	62.9	294.5	568.7	--	926.1	800	157	11.2	--	111
Oct 2015	601	18,634	481	14,904	70	2,177	--	1,152	31	35,716	17.9	62.0	241.2	531.9	--	835.1	806	166	11.0	--	115
Nov 2015	584	17,526	634	19,032	67	2,001	--	1,285	30	38,559	19.3	54.8	296.7	457.7	--	809.2	886	178	12.1	--	132

TABLE 8: PERCHLORATE REMOVED FROM THE ENVIRONMENT
Nevada Environmental Response Trust Site
Henderson, Nevada

	Perchlorate Mass Removed											Extraction Rate					Average Perchlorate Concentration				
Month	Interceptor Well Field (lbs/day)	Interceptor Well Field (lbs)	Athens Road Well Field (lbs/day)	Athens Road Well Field (lbs)	Seep Wells and Seep (lbs/day)	Seep Well Field (lbs)	AP Area[2] (lbs)	Total (lbs/day)	Days per Month	Total Pounds Removed	Total Tons Removed	Interceptor Well Field (gpm)	Athens Road Well Field (gpm)	Seep Well Field (gpm)	AP Area[2] (gpm)	Total (gpm)	Interceptor Well Field (mg/L)	Athens Road Well Field (mg/L)	Seep Well Field (mg/L)	AP Area[2] (mg/L)	Total (mg/L)
Dec 2015	608	18,860	513	15,907	77	2,380	--	1,198	31	37,146	18.6	57.8	269.7	522.6	--	850.1	875	158	12.2	--	117
Jan 2016	556	17,222	380	11,778	85	2,633	--	1,020	31	31,634	15.8	59.1	254.4	528.6	--	842.1	782	124	13.4	--	101
Feb 2016	414	12,008	419	12,152	71	2,052	--	904	29	26,213	13.1	54.2	250.9	535.8	--	840.8	635	139	11.0	--	89
Mar 2016	443	13,748	403	12,484	50	1,546	--	896	31	27,778	13.9	53.2	258.5	537.7	--	849.3	693	129	7.7	--	88
Apr 2016	534	16,032	472	14,146	58	1,734	--	1,064	30	31,912	16.0	63.8	264.4	534.3	--	862.6	696	148	9.0	--	102
May 2016	567	17,577	410	12,695	66	2,052	--	1,043	31	32,324	16.2	67.8	275.2	539.2	--	882.1	695	124	10.2	--	98
Jun 2016	618	18,529	449	13,458	76	2,283	--	1,142	30	34,270	17.1	71.3	280.9	555.9	--	908.1	720	133	11.4	--	105
Jul 2016	480	14,879	431	13,351	67	2,064	--	977	31	30,294	15.1	53.8	292.8	547.7	--	894.3	742	122	10.1	--	91
Aug 2016	502	15,573	467	14,486	72	2,231	--	1,042	31	32,290	16.1	65.1	358.8	550.5	--	974.3	642	108	10.9	--	89
Sep 2016	462	13,852	375	11,256	66	1,979	--	903	30	27,087	13.5	59.1	356.0	565.3	--	980.4	650	88	9.7	--	77
Oct 2016	452	14,021	153	4,751	57	1,752	79	665	31	20,603	10.3	60.5	99.7	426.0	0.2	586.3	622	128	11.0	1,454	94
Nov 2016	539	16,156	519	15,583	67	2,008	1,141	1,163	30	34,888	17.4	58.6	377.3	548.8	1.5	986.0	764	114	10.1	2,173	98
Dec 2016	594	18,429	559	17,320	63	1,956	1,309	1,259	31	39,014	19.5	62.2	416.9	465.3	1.9	946.3	795	111	11.3	1,824	111
Jan 2017	629	19,490	523	16,221	85	2,632	2,895	1,330	31	41,238	20.6	65.8	410.0	571.4	4.4	1051.6	794	106	12.3	1,760	105
Feb 2017	637	17,838	484	13,540	57	1,607	2,481	1,267	28	35,466	17.7	64.7	405.1	633.8	5.2	1108.8	818	99	7.5	1,415	95
Mar 2017	479	14,848	480	14,890	50	1,535	2,405	1,086	31	33,678	16.8	65.1	387.7	674.0	5.4	1132.1	612	103	6.1	1,205	80
Apr 2017	506	15,181	390	11,703	59	1,765	1,966	1,021	30	30,615	15.3	65.7	362.7	679.7	5.4	1113.5	640	89	7.2	1,017	76
May 2017	494	15,310	332	10,292	67	2,062	1,570	943	31	29,234	14.6	64.4	376.4	674.1	5.3	1120.2	637	73	8.2	794	70
Jun 2017	550	16,486	492	14,756	84	2,524	1,749	1,184	30	35,515	17.8	64.6	431.6	688.0	6.0	1190.2	707	95	10.2	810	83
Jul 2017	508	15,743	456	14,149	90	2,787	1,932	1,116	31	34,611	17.3	63.1	458.5	759.4	6.8	1287.9	669	83	9.8	757	72
Aug 2017	517	16,040	446	13,811	85	2,650	2,109	1,116	31	34,610	17.3	63.7	455.8	775.9	7.4	1302.7	675	81	9.2	769	71
Sep 2017	465	13,940	447	13,418	83	2,477	3,519	1,112	30	33,354	16.7	63.1	456.8	804.8	11.8	1336.6	612	81	8.5	825	69
Oct 2017	455	14,090	454	14,073	75	2,338	3,360	1,092	31	33,860	16.9	61.8	462.1	796.9	11.7	1332.5	612	82	7.9	769	68
Nov 2017	561	16,832	518	15,529	88	2,635	3,425	1,281	30	38,420	19.2	61.0	461.4	745.4	11.5	1279.4	764	93	9.8	822	83
Dec 2017	483	14,987	443	13,720	98	3,041	3,581	1,140	31	35,328	17.7	60.2	465.7	748.4	11.9	1286.2	667	79	10.9	808	74
Jan 2018	445	13,788	388	12,025	70	2,161	2,907	996	31	30,881	15.4	59.9	454.0	729.5	11.0	1254.3	617	71	7.9	711	66
Feb 2018	453	12,678	436	12,199	43	1,190	3,411	1,053	28	29,478	14.7	62.7	472.1	751.7	11.6	1298.0	601	77	4.7	875	67
Mar 2018	474	14,696	463	14,340	69	2,131	2,947	1,100	31	34,114	17.1	62.3	474.4	747.8	9.9	1294.4	632	81	7.6	799	71
Apr 2018	419	12,582	509	15,270	63	1,881	3,332	1,102	30	33,065	16.5	61.2	468.9	748.9	10.0	1289.1	569	90	7.0	919	71
May 2018	452	14,014	377	11,684	35	1,095	3,513	978	31	30,306	15.2	59.8	465.4	744.2	9.4	1278.8	628	67	3.9	997	64
Jun 2018	505	15,159	538	16,146	57	1,717	3,047	1,202	30	36,068	18.0	57.3	462.7	736.4	8.8	1265.2	733	97	6.5	954	79
Jul 2018	422	13,089	428	13,274	67	2,066	2,829	1,008	31	31,258	15.6	54.1	454.1	725.7	8.5	1242.4	649	78	7.6	889	67
Aug 2018	351	10,887	426	13,209	73	2,273	2,885	944	31	29,254	14.6	55.4	465.8	735.3	8.6	1265.1	527	76	8.3	895	62
Sep 2018	377	11,321	424	12,722	80	2,401	2,696	971	30	29,141	14.6	54.9	475.1	740.1	8.4	1278.6	571	74	9.0	889	63
Oct 2018	422	13,090	433	13,411	89	2,753	2,962	1,039	31	32,217	16.1	56.4	475.8	740.4	8.1	1280.6	622	76	10.0	986	67
Nov 2018	403	12,105	461	13,822	64	1,909	2,765	1,020	30	30,600	15.3	56.0	474.2	739.7	8.4	1278.2	599	81	7.2	917	66
Dec 2018	394	12,228	440	13,632	57	1,776	2,845	983	31	30,482	15.2	55.1	467.7	743.6	8.2	1274.7	595	78	6.4	930	64
Jan 2019	403	12,485	419	12,989	66	2,045	2,789	978	31	30,307	15.2	56.3	465.1	756.5	8.7	1286.6	594	75	7.2	858	63
Feb 2019	449	12,572	441	12,336	74	2,065	2,812	1,064	28	29,785	14.9	56.6	464.7	751.7	8.7	1281.7	659	79	8.2	960	69
Mar 2019	371	11,487	369	11,454	65	2,002	2,993	901	31	27,936	14.0	58.7	443.0	745.4	9.9	1257.0	525	69	7.2	814	60
Apr 2019	404	12,111	415	12,457	67	2,006	2,834	980	30	29,409	14.7	59.6	459.9	741.1	10.7	1271.4	563	75	7.5	732	64
May 2019	389	12,055	400	12,390	66	2,048	3,218	958	31	29,711	14.9	60.4	461.7	741.1	11.7	1274.9	535	72	7.4	738	62
Jun 2019	339	10,170	413	12,385	62	1,864	2,735	905	30	27,155	13.6	59.5	463.1	739.5	12.3	1274.4	474	74	7.0	618	59
Jul 2019	350	10,843	387	11,986	67	2,076	2,771	893	31	27,676	13.8	58.8	463.5	740.7	12.8	1275.8	494	69	7.5	580	58
Aug 2019	384	11,903	440	13,628	69	2,126	3,375	1,001	31	31,033	15.5	58.6	461.4	734.7	12.5	1267.1	545	79	7.8	724	66
Sep 2019	400	12,001	423	12,686	82	2,446	2,800	998	30	29,933	15.0	60.0	462.7	748.0	11.4	1282.1	554	76	9.1	678	65
Oct 2019	332	10,306	476	14,746	81	2,509	2,791	979	31	30,352	15.2	57.8	457.2	740.2	10.6	1265.8	478	86	9.1	703	64
Nov 2019	343	10,298	400	12,012	68	2,041	2,314	889	30	26,666	13.3	59.2	458.0	748.9	10.2	1276.3	482	73	7.6	628	58
Dec 2019	339	10,518	375	11,622	61	1,901	3,086	875	31	27,126	13.6	60.5	465.8	749.7	11.1	1287.2	466	67	6.8	744	56
Jan 2020	323	10,000	348	10,778	67	2,084	2,230	809	31	25,092	12.5	61.4	471.6	755.9	11.0	1300.0	437	61	7.4	545	52
Feb 2020	308	8,924	334	9,688	52	1,501	2,202	769	29	22,315	11.2	61.7	469.5	759.9	10.9	1302.0	414	59	5.7	581	49
Mar 2020	303	9,408	364	11,293	54	1,659	2,621	806	31	24,981	12.5	61.3	467.0	757.0	11.3	1296.5	412	65	5.9	624	52
Apr 2020	328	9,832	383	11,477	63	1,882	2,542	858	30	25,733	12.9	61.2	469.9	755.4	11.9	1298.5	445	68	6.9	592	55
May 2020	291	9,027	348	10,796	65	2,013	2,299	779	31	24,134	12.1	60.9	466.4	750.5	11.3	1289.1	397	62	7.2	544	50

TABLE 8: PERCHLORATE REMOVED FROM THE ENVIRONMENT
Nevada Environmental Response Trust Site
Henderson, Nevada

	Perchlorate Mass Removed											Extraction Rate					Average Perchlorate Concentration				
Month	Interceptor Well Field (lbs/day)	Interceptor Well Field (lbs)	Athens Road Well Field (lbs/day)	Athens Road Well Field (lbs)	Seep Wells and Seep (lbs/day)	Seep Well Field (lbs)	AP Area[2] (lbs)	Total (lbs/day)	Days per Month	Total Pounds Removed	Total Tons Removed	Interceptor Well Field (gpm)	Athens Road Well Field (gpm)	Seep Well Field (gpm)	AP Area[2] (gpm)	Total (gpm)	Interceptor Well Field (mg/L)	Athens Road Well Field (mg/L)	Seep Well Field (mg/L)	AP Area[2] (mg/L)	Total (mg/L)
Jun 2020	325	9,742	379	11,359	63	1,902	2,487	850	30	25,489	12.7	60.0	465.8	746.4	11.0	1283.2	450	68	7.1	627	55
Jul 2020	318	9,873	363	11,258	64	1,972	2,242	818	31	25,345	12.7	60.6	465.3	746.5	10.4	1282.8	437	65	7.1	578	53
Aug 2020	290	8,992	344	10,655	67	2,077	2,408	778	31	24,132	12.1	59.7	462.2	745.8	10.7	1278.4	404	62	7.5	605	51
Sep 2020	327	9,825	371	11,119	71	2,115	2,352	847	30	25,411	12.7	59.2	469.5	733.7	10.1	1272.4	460	66	8.0	648	55
Oct 2020	319	9,877	379	11,757	79	2,437	2,990	873	31	27,062	13.5	61.2	471.2	743.5	9.5	1285.4	433	67	8.8	845	56
Nov 2020	365	10,951	359	10,758	75	2,251	2,694	888	30	26,655	13.3	61.4	473.1	743.4	8.8	1286.6	494	63	8.4	848	57
Dec 2020	331	10,258	428	13,275	68	2,122	2,150	897	31	27,805	13.9	60.6	457.5	729.9	8.6	1256.6	454	78	7.8	670	59
Jan 2021	348	10,773	388	12,035	60	1,848	2,149	865	31	26,804	13.4	61.1	465.1	745.9	9.0	1281.2	473	69	6.6	643	56
Feb 2021	326	9,135	348	9,748	54	1,524	2,003	800	28	22,410	11.2	60.7	462.9	746.9	8.9	1279.5	447	63	6.1	668	52
Mar 2021	296	9,227	330	10,227	63	1,962	2,072	756	31	23,488	11.7	61.1	463.1	748.5	8.7	1281.4	405	59	7.0	639	49
Apr 2021	302	9,048	329	9,885	48	1,437	2,085	748	30	22,454	11.2	61.2	461.5	750.0	9.1	1281.7	410	59	5.3	638	49
May 2021	325	10,074	380	11,766	54	1,666	2,041	824	31	25,548	12.8	59.8	459.8	748.7	8.5	1276.9	451	69	6.0	645	54
Jun 2021	319	9,567	331	9,934	51	1,524	1,951	766	30	22,976	11.5	56.7	455.2	747.6	8.8	1268.2	468	60	5.6	615	50
Jul 2021	274	8,502	332	10,304	56	1,746	1,979	727	31	22,531	11.3	53.3	452.5	749.4	8.4	1263.6	428	61	6.2	629	48
Aug 2021	291	9,022	374	11,586	94	2,904	2,979	855	31	26,491	13.2	55.6	448.5	747.6	9.9	1261.5	435	69	10.4	810	56
Sep 2021	315	9,457	354	10,613	75	2,236	2,539	828	30	24,846	12.4	57.3	453.9	741.2	9.9	1262.2	457	65	8.4	707	55
Oct 2021	295	9,158	361	11,191	63	1,963	2,599	804	31	24,911	12.5	58.0	447.9	730.1	9.5	1245.5	423	67	7.2	737	54
Nov 2021	251	7,517	263	7,876	50	1,505	2,379	643	30	19,277	9.6	55.6	396.0	741.4	9.1	1202.1	374	55	5.6	723	44
Dec 2021	265	8,216	320	9,925	55	1,711	1,689	695	31	21,542	10.8	56.2	455.4	745.1	8.9	1265.6	392	58	6.2	511	46
Jan 2022	296	9,180	289	8,972	75	2,310	1,963	723	31	22,426	11.2	57.1	468.6	752.4	8.7	1286.9	431	51	8.2	606	47
Feb 2022	296	8,292	348	9,732	56	1,580	1,772	763	28	21,376	10.7	54.8	492.2	760.2	8.6	1315.9	449	59	6.2	608	48
Mar 2022	274	8,498	321	9,959	37	1,136	1,806	690	31	21,398	10.7	55.3	495.8	762.7	8.1	1321.9	412	54	4.0	597	43
Apr 2022	254	7,620	310	9,287	29	868	1,442	641	30	19,217	9.6	54.4	485.1	739.9	7.5	1286.8	388	53	3.2	534	41
May 2022	248	7,698	266	8,260	23	718	1,757	595	31	18,432	9.2	52.1	468.7	750.0	8.8	1279.7	396	47	2.6	533	39
Jun 2022	222	6,672	308	9,228	36	1,072	1,721	623	30	18,692	9.3	49.5	454.9	735.3	9.3	1249.0	373	56	4.0	515	41
Jul 2022	221	6,853	296	9,174	53	1,628	1,980	633	31	19,635	9.8	48.1	441.0	706.4	9.3	1204.8	382	56	6.2	571	44
Aug 2022	208	6,433	273	8,469	66	2,056	1,766	604	31	18,724	9.4	47.5	444.4	718.3	9.5	1219.7	363	51	7.7	499	41
Sep 2022	214	6,416	272	8,171	80	2,389	1,837	627	30	18,813	9.4	46.9	445.7	722.1	9.1	1223.8	379	51	9.2	561	43
Oct 2022	219	6,778	297	9,197	79	2,446	1,786	652	31	20,207	10.1	47.5	447.0	714.3	8.8	1217.6	383	55	9.2	542	44
Nov 2022	209	6,279	280	8,389	69	2,075	1,720	615	30	18,463	9.2	47.5	449.7	708.0	8.5	1213.7	366	52	8.1	558	42
Dec 2022	203	6,299	266	8,241	61	1,897	1,725	586	31	18,162	9.1	48.7	447.3	620.2	8.7	1124.9	347	49	8.2	529	43
Jan 2023	201	6,246	251	7,776	70	2,169	1,774	580	31	17,966	9.0	47.4	446.3	718.2	9.0	1220.8	353	47	8.1	531	39
Feb 2023	212	5,924	265	7,410	70	1,960	1,768	609	28	17,062	8.5	49.9	443.1	729.0	9.3	1231.2	352	50	8.0	567	41
Mar 2023	229	7,109	253	7,841	57	1,766	1,847	599	31	18,563	9.3	49.7	440.0	725.5	9.4	1224.6	383	48	6.5	527	41
Apr 2023	189	5,675	256	7,669	51	1,520	1,932	560	30	16,796	8.4	48.5	437.6	727.6	9.1	1222.8	324	49	5.8	587	38
May 2023	227	7,042	261	8,093	58	1,790	1,971	610	31	18,896	9.4	48.5	441.4	726.0	9.2	1225.1	389	49	6.6	577	41
Jun 2023	211	6,322	260	7,791	65	1,936	1,795	595	30	17,844	8.9	47.0	443.5	718.7	8.7	1218.0	372	49	7.5	572	41
Jul 2023	198	6,130	266	8,251	66	2,048	1,782	587	31	18,212	9.1	44.7	440.0	724.0	8.5	1217.3	367	50	7.6	563	40
Aug 2023	195	6,049	281	8,719	59	1,833	1,838	595	31	18,439	9.2	44.7	433.2	695.7	7.9	1181.5	363	54	7.1	624	42
Sep 2023	181	5,425	287	8,612	99	2,972	1,758	626	30	18,768	9.4	41.7	450.8	739.9	8.1	1240.5	361	53	11.1	598	42
Oct 2023	197	6,115	253	7,839	69	2,151	1,891	581	31	17,997	9.0	46.9	450.9	775.7	7.9	1281.5	349	47	7.4	639	38
Nov 2023	198	5,930	310	9,288	32	972	1,514	590	30	17,704	8.9	46.0	409.6	735.1	7.3	1198.0	357	63	3.7	575	41
Dec 2023	212	6,572	265	8,227	25	767	1,630	555	31	17,196	8.6	45.3	408.7	744.3	7.2	1205.5	389	54	2.8	606	38

Notes:

[1]Monthly mass removal information is not available prior to October 2002. The data as shown represent the estimated total mass removed from system start-up through September 2002, presented as total pounds. These numbers were estimated based on total mass removal information available in the former Perchlorate Removed from the Environment Submittal, which was previously submitted to NDEP quarterly through fourth quarter 2014.

[2]AP Area extraction wells were tested in October 2016 and began operating continuously in November 2016. Mass removal numbers presented were originally reported in the GWETS operation monthly reports submitted to NDEP by Envirogen.

- Mass removal information presented in this spreadsheet from months prior to January 2015 was calculated using the historic mass removal calculation methodology. Beginning in January 2015, perchlorate removal was determined using a revised methodology which has been approved by NDEP (Tetra Tech 2015).
- Complete perchlorate concentration and/or pumping data sets for reporting years prior to July 2004 are not available. Perchlorate removal values presented in this table for October 2002 - June 2004 were taken from prior reports.
- Mass removal information for October 2017 may differ slightly from data previously presented in GWETS Operation Monthly Reports due to the inclusion of additional analytical data available for the Interceptor Well Field.

-- = no data available

TABLE 8: PERCHLORATE REMOVED FROM THE ENVIRONMENT
Nevada Environmental Response Trust Site
Henderson, Nevada

	Perchlorate Mass Removed											Extraction Rate					Average Perchlorate Concentration				
Month	Interceptor Well Field (lbs/day)	Interceptor Well Field (lbs)	Athens Road Well Field (lbs/day)	Athens Road Well Field (lbs)	Seep Wells and Seep (lbs/day)	Seep Well Field (lbs)	AP Area[2] (lbs)	Total (lbs/day)	Days per Month	Total Pounds Removed	Total Tons Removed	Interceptor Well Field (gpm)	Athens Road Well Field (gpm)	Seep Well Field (gpm)	AP Area[2] (gpm)	Total (gpm)	Interceptor Well Field (mg/L)	Athens Road Well Field (mg/L)	Seep Well Field (mg/L)	AP Area[2] (mg/L)	Total (mg/L)

gpm = gallons per minute

lbs = pounds

mg/L = milligrams per liter

TABLE 9: WEEKLY PERCHLORATE IN EFFLUENT DISCHARGE, JULY - DECEMBER 2023

Nevada Environmental Response Trust Site

Henderson, Nevada

Sample Date	Effluent Location	Perchlorate (mg/L)	Perchlorate SQL (mg/L)
07/01/2023	OUTFALL 001 EFF-COMP	<0.0016 UD1D5	0.0016
07/08/2023	OUTFALL 001 EFF-COMP	<0.0016	0.0016
07/15/2023	OUTFALL 001 EFF-COMP	<0.0016	0.0016
07/22/2023	OUTFALL 001 EFF-COMP	0.0035 J	0.0016
07/29/2023	OUTFALL 001 EFF-COMP	<0.0016	0.0016
08/05/2023	OUTFALL 001 EFF-COMP	<0.0016	0.0016
08/12/2023	OUTFALL 001 EFF-COMP	<0.0016	0.0016
08/19/2023	OUTFALL 001 EFF-COMP	<0.0016	0.0016
08/26/2023	OUTFALL 001 EFF-COMP	<0.0016	0.0016
09/02/2023	OUTFALL 001 EFF-COMP	<0.0016	0.0016
09/09/2023	OUTFALL 001 EFF-COMP	<0.0016	0.0016
09/16/2023	OUTFALL 001 EFF-COMP	0.0061	0.0016
09/23/2023	OUTFALL 001 EFF-COMP	<0.0016	0.0016
09/30/2023	OUTFALL 001 EFF-COMP	<0.00063	0.00063
10/07/2023	OUTFALL 001 EFF-COMP	<0.0016	0.0016
10/14/2023	OUTFALL 001 EFF-COMP	<0.00063	0.00063
10/21/2023	OUTFALL 001 EFF-COMP	0.013	0.00063
10/28/2023	OUTFALL 001 EFF-COMP	<0.00063	0.00063
11/04/2023	OUTFALL 001 EFF-COMP	<0.0016	0.0016
11/11/2023	OUTFALL 001 EFF-COMP	<0.0016	0.0016
11/18/2023	OUTFALL 001 EFF-COMP	<0.0016	0.0016
11/25/2023	OUTFALL 001 EFF-COMP	<0.0016	0.0016
12/02/2023	OUTFALL 001 EFF-COMP	<0.0016	0.0016
12/09/2023	OUTFALL 001 EFF-COMP	0.0062 F1	0.0016
12/16/2023	OUTFALL 001 EFF-COMP	<0.0016	0.0016
12/23/2023	OUTFALL 001 EFF-COMP	0.023	0.0016
		0.018	0.0016
		<0.0016	0.0016
12/30/2023	OUTFALL 001 EFF-COMP	<0.0016	0.0016

Notes:

mg/L = milligrams per liter

SQL = Sample Quantitation Limit

D1 = Sample required dilution due to matrix.

D5 = Minimum Reporting Limit (MRL) adjusted due to sample dilution; analyte was non-detect in the sample.

F1 = Matrix spike (MS) and/or matrix spike duplicate (MSD) recovery is outside acceptance limits.

J = Result is less than the reporting limit but greater than or equal to the method detection limit and the concentration is an approximate value.

U = Not Detected at the reporting limit.

TABLE 10: LAS VEGAS WASH PERCHLORATE MASS LOADING

Nevada Environmental Response Trust Site

Henderson, Nevada

Reporting Year	Average Perchlorate Mass Loading (pounds per day)[1]								
	LVW 8.85 Las Vegas Wasteway	LVW 7.2 Duck Creek	LVW 6.6 Sunrise Mountain	LVW 6.05 Pabco Road	LVW 5.3 Historic Lateral	LVW 4.75 Calico Ridge	LVW 4.2 Homestead	LVW 3.5 Rainbow Gardens	LVW 0.55 Northshore Road
2007/2008[2]	2.0	--	--	23.3	--	--	--	--	68.7
2008/2009[3]	1.7	--	--	16.7	--	--	--	--	70.6
2009/2010	1.6	--	--	30.2	--	--	--	--	62.0
2010/2011	1.5	--	--	17.3	--	--	--	--	71.1
2011/2012	1.3	--	--	9.7	--	--	--	--	76.3
2012/2013	1.4	--	--	27.9	--	--	--	--	68.6
2013/2014	1.4	--	--	24.2	--	--	--	--	67.3
2014/2015	1.4	--	--	20.1	--	--	--	--	64.6
2015/2016[4]	1.5	--	--	20.8	--	--	--	--	59.4
2016/2017[4]	1.0	--	--	19.7	--	--	--	--	58.7
2017/2018[5]	1.2	1.7	5.1	10.6	14.7	39.6	46.1	64.3	56.5
2018/2019[6]	1.1 J	1.8	8.6	19.8	25.7	54.2	55.3	69.7	66.5
2019/2020	1.0 J	1.5 J	12.3	32.1	49.1	68.9	63.6	74.2	73.5
2020/2021	0.9 J	1.4	12.0	33.7	38.1	73.5	75.5	82.6	77.7
2021/2022	13.5	8.9	15.1	36.0	50.9	75.6	63.2	67.0	64.8
2022/2023	0.7	1.5	14.7	25.7	40.0	70.1	59.7	70.5	88.4
2023/2024	1.0 (19.6)	0.9 (8.2)	24.6 (34.5)	48.9 (52.2)	46.2 (48.3)	82.7 (87.9)	65.0 (70.5)	72.6 (81.0)	73.4 (78.8)
Average	**2.0**	**2.7**	**12.3**	**23.8**	**37.2**	**65.1**	**60.9**	**71.5**	**68.6**

Notes:

The reporting year is July through June. For 2023/2024, the reporting time period is July through December 2023.

() = these values are calculated including the outlier streamflow values indicated in Table 11.

[1] To calculate average perchlorate loading at each location, the following assumptions were made:

- Mass loading estimates associated with field duplicate results were averaged with those of the corresponding parent sample before determining an average loading for a given location.
- The Kaplan-Meier method was used to address nondetected concentrations and calculate an average perchlorate mass loading estimate.
- Flow rates are not measured by the United States Geological Survey (USGS) at LVW 6.6 (Sunrise Mountain) or LVW 4.75 (Calico Ridge); flow rates at these locations were estimated based on measured flow rates at nearby locations.

TABLE 10: LAS VEGAS WASH PERCHLORATE MASS LOADING

Nevada Environmental Response Trust Site

Henderson, Nevada

Reporting Year	Average Perchlorate Mass Loading (pounds per day)[1]								
	LVW 8.85 Las Vegas Wasteway	LVW 7.2 Duck Creek	LVW 6.6 Sunrise Mountain	LVW 6.05 Pabco Road	LVW 5.3 Historic Lateral	LVW 4.75 Calico Ridge	LVW 4.2 Homestead	LVW 3.5 Rainbow Gardens	LVW 0.55 Northshore Road

- Flow rates used to calculate mass loading estimates were obtained from the USGS website on April 16, 2024.

[2] 2007 third quarter mass loading estimate missing for Las Vegas Wasteway and Pabco Road.

[3] 2009 first quarter mass loading estimate missing for Northshore Road.

[4] January 2016 through February 2017 flow rate data were not available for LVW 8.85; flow rates from 2015 were used to estimate loading during this timeframe.

[5] Loading estimates were calculated using analytical concentration data collected by Tetra Tech and Envirogen starting in July 2017 for all locations except Las Vegas Wasteway, which was estimated using data collected by Tetra Tech starting in July 2018. Previously, estimates were calculated using concentration data provided by Southern Nevada Water Authority (SNWA).

[6] Las Vegas Wasteway and Historic Lateral were sampled at new locations beginning in October 2018.

TABLE 11: LAS VEGAS WASH PERCHLORATE MASS LOADING, JULY - DECEMBER 2023

Nevada Environmental Response Trust Site
Henderson, Nevada

Location Name	Sample Name	Sample Date and Time	Flow Rate (cfs)	Perchlorate Concentration (ug/L)	Perchlorate Loading (lbs/day)
LV Wasteway	**LVW 8.85**	07/10/2023 14:15	300	0.50 J	0.81
		08/02/2023 10:15	651*	32	110
		09/06/2023 11:15	320	1.7	2.9
		10/04/2023 10:00	291	<0.31	<0.49
		11/01/2023 15:30	273	<0.31	<0.46
		12/06/2023 14:00	283	<0.31	<0.47
Duck Creek	**LVW 7.2**	07/10/2023 13:15	182 P	2.2	2.2
		07/10/2023 13:15	182 P	1.9	1.9
		08/02/2023 09:15	894 P*	10	48
		08/02/2023 09:15	894 P*	9.2	44
		09/06/2023 10:15	284 P	<0.31	<0.47
		09/06/2023 10:15	284 P	0.79 J	1.2
		10/04/2023 09:15	150 P	<0.31	<0.25
		10/04/2023 09:15	150 P	<0.31	<0.25
		11/01/2023 14:30	285 P	<0.31	<0.48
		11/01/2023 14:30	285 P	<0.31	<0.48
		12/06/2023 13:00	312 P	1.2	2.0
		12/06/2023 13:00	312 P	<0.31	<0.52
Sunrise Mountain	**LVW 6.6-1**	07/10/2023 12:30	172 P	18	17
		08/02/2023 09:00	903 P*	32	160
		09/06/2023 09:45	204 P	37	41
		10/04/2023 08:45	136 P	93	68
		11/01/2023 14:15	294 P	47	74
		12/06/2023 12:30	256 P	37	51
	LVW 6.6-2	07/10/2023 12:30	172 P	13	12
		08/02/2023 09:00	903 P*	8.7	42
		09/06/2023 09:45	204 P	4.5	5.0
		10/04/2023 08:45	136 P	14	10
		11/01/2023 14:15	294 P	19	30
		12/06/2023 12:30	256 P	30	41
	LVW 6.6-3	07/10/2023 12:30	172 P	16	15
		08/02/2023 09:00	903 P*	11	54
		09/06/2023 09:45	204 P	1.8	2.0
		10/04/2023 08:45	136 P	<0.31	<0.23
		11/01/2023 14:15	294 P	<0.31	<0.49
		12/06/2023 12:30	256 P	1.4	1.9
Pabco Road	**LVW 6.05**	07/10/2023 11:15	241	18	23
		07/10/2023 11:15	241	21	27
		08/02/2023 08:15	595*	22	71
		08/02/2023 08:15	595*	21	67
		09/06/2023 09:00	260	53	74
		09/06/2023 09:00	260	39	55
		10/04/2023 08:00	218	44	52
		10/04/2023 08:00	218	38	45
		11/01/2023 13:45	380	32	66
		11/01/2023 13:45	380	26	53
		12/06/2023 12:15	271	33	48
		12/06/2023 12:15	271	31	45
Historic Lateral	**LVW 5.3-1**	07/10/2023 10:15	225	29	35
		08/01/2023 12:30	261	33	46
		09/05/2023 14:00	419*	27	61
		10/03/2023 11:45	234	43	54
		11/01/2023 13:00	323 P	38	66
		12/06/2023 11:00	218 P	35	41

TABLE 11: LAS VEGAS WASH PERCHLORATE MASS LOADING, JULY - DECEMBER 2023

Nevada Environmental Response Trust Site
Henderson, Nevada

Location Name	Sample Name	Sample Date and Time	Flow Rate (cfs)	Perchlorate Concentration (ug/L)	Perchlorate Loading (lbs/day)
Historic Lateral (cont.)	LVW 5.3-2	07/10/2023 10:15	225	26	32
		08/01/2023 12:30	261	28	39
		09/05/2023 14:00	419*	26	59
		10/03/2023 11:45	234	44	56
		11/01/2023 13:00	323 P	40	70
		12/06/2023 11:00	218 P	33	39
	LVW 5.3-3	07/10/2023 10:15	225	26	32
		08/01/2023 12:30	261	27	38
		09/05/2023 14:00	419*	26	59
		10/03/2023 11:45	234	41	52
		11/01/2023 13:00	323 P	38	66
		12/06/2023 11:00	218 P	33	39
	LVW 5.3-4	07/10/2023 10:15	225	28	34
		08/01/2023 12:30	261	27	38
		09/05/2023 14:00	419*	26	59
		10/03/2023 11:45	234	41	52
		11/01/2023 13:00	323 P	36	63
		12/06/2023 11:00	218 P	35	41
	LVW 5.3-5	07/10/2023 10:15	225	29	35
		08/01/2023 12:30	261	26	37
		09/05/2023 14:00	419*	25	56
		10/03/2023 11:45	234	41	52
		11/01/2023 13:00	323 P	35	61
		12/06/2023 11:00	218 P	34	40
	LVW 5.3-6	07/10/2023 10:15	225	28	34
		08/01/2023 12:30	261	27	38
		09/05/2023 14:00	419*	27	61
		10/03/2023 11:45	234	41	52
		11/01/2023 13:00	323 P	37	64
		12/06/2023 11:00	218 P	34	40
Calico Ridge	LVW 4.75-1	07/07/2023 14:30	311	70	120
		08/01/2023 11:45	217 P	71	83
		09/05/2023 12:45	365 P*	76	150
		10/03/2023 11:00	217 P	100	120
		11/01/2023 12:30	283 P	94	140
		12/06/2023 10:15	218 P	84	99
	LVW 4.75-2	07/07/2023 14:30	311	97	160
		08/01/2023 11:45	217 P	59	69
		09/05/2023 12:45	365 P*	80	160
		10/03/2023 11:00	217 P	110	130
		11/01/2023 12:30	283 P	120	180
		12/06/2023 10:15	218 P	68	80
	LVW 4.75-3	07/07/2023 14:30	311	37	62
		08/01/2023 11:45	217 P	39	46
		09/05/2023 12:45	365 P*	44	87
		10/03/2023 11:00	217 P	55	64
		11/01/2023 12:30	283 P	49	75
		12/06/2023 10:15	218 P	41	48
	LVW 4.75-4	07/07/2023 14:30	311	31	52
		08/01/2023 11:45	217 P	28	33
		09/05/2023 12:45	365 P*	43	85
		10/03/2023 11:00	217 P	51	60
		11/01/2023 12:30	283 P	53	81
		12/06/2023 10:15	218 P	38	45

TABLE 11: LAS VEGAS WASH PERCHLORATE MASS LOADING, JULY - DECEMBER 2023
Nevada Environmental Response Trust Site
Henderson, Nevada

Location Name	Sample Name	Sample Date and Time	Flow Rate (cfs)	Perchlorate Concentration (ug/L)	Perchlorate Loading (lbs/day)
Calico Ridge (cont.)	LVW 4.75-5	07/07/2023 14:30	311	35	59
		08/01/2023 11:45	217 P	44	51
		09/05/2023 12:45	365 P*	46	91
		10/03/2023 11:00	217 P	57	67
		11/01/2023 12:30	283 P	62	95
		12/06/2023 10:15	218 P	41	48
Homestead	LVW 4.2-1	07/07/2023 13:30	249	61	82
		08/01/2023 11:00	204 P	57	63
		09/05/2023 12:00	318 P*	73	130
		10/03/2023 10:15	205 P	77	85
		11/01/2023 11:45	232 P	74	93
		12/06/2023 09:30	225 P	51	62
	LVW 4.2-2	07/07/2023 13:30	249	50	67
		08/01/2023 11:00	204 P	50	55
		09/05/2023 12:00	318 P*	53	91
		10/03/2023 10:15	205 P	60	66
		11/01/2023 11:45	232 P	57	71
		12/06/2023 09:30	225 P	53	64
	LVW 4.2-3	07/07/2023 13:30	249	61	82
		08/01/2023 11:00	204 P	54	59
		09/05/2023 12:00	318 P*	53	91
		10/03/2023 10:15	205 P	62	69
		11/01/2023 11:45	232 P	62	78
		12/06/2023 09:30	225 P	41	50
	LVW 4.2-4	07/07/2023 13:30	249	42	56
		08/01/2023 11:00	204 P	34	37
		09/05/2023 12:00	318 P*	49	84
		10/03/2023 10:15	205 P	49	54
		11/01/2023 11:45	232 P	50	63
		12/06/2023 09:30	225 P	36	44
Rainbow Gardens	LVW 3.5-1	07/07/2023 12:30	193 P	80	83
		08/01/2023 10:15	237 P	72	92
		09/05/2023 11:00	348 P*	79	150
		10/03/2023 09:30	205 P	79	87
		11/01/2023 11:00	214 P	77	89
		12/06/2023 08:45	240 P	71	92
	LVW 3.5-2	07/07/2023 12:30	193 P	80	83
		08/01/2023 10:15	237 P	58	74
		09/05/2023 11:00	348 P*	83	160
		10/03/2023 09:30	205 P	74	82
		11/01/2023 11:00	214 P	76	88
		12/06/2023 08:45	240 P	71	92
	LVW 3.5-3	07/07/2023 12:30	193 P	66	69
		08/01/2023 10:15	237 P	55	70
		09/05/2023 11:00	348 P*	65	120
		10/03/2023 09:30	205 P	64	71
		11/01/2023 11:00	214 P	70	81
		12/06/2023 08:45	240 P	69	89
	LVW 3.5-4	07/07/2023 12:30	193 P	59	61
		08/01/2023 10:15	237 P	46	59
		09/05/2023 11:00	348 P*	59	110
		10/03/2023 09:30	205 P	62	69
		11/01/2023 11:00	214 P	63	73
		12/06/2023 08:45	240 P	56	72

TABLE 11: LAS VEGAS WASH PERCHLORATE MASS LOADING, JULY - DECEMBER 2023

Nevada Environmental Response Trust Site
Henderson, Nevada

Location Name	Sample Name	Sample Date and Time	Flow Rate (cfs)	Perchlorate Concentration (ug/L)	Perchlorate Loading (lbs/day)
Rainbow Gardens (cont.)	**LVW 3.5-5**	07/07/2023 12:30	193 P	61	64
		08/01/2023 10:15	237 P	44	56
		09/05/2023 11:00	348 P*	56	110
		10/03/2023 09:30	205 P	58	64
		11/01/2023 11:00	214 P	59	68
		12/06/2023 08:45	240 P	53	69
	LVW 3.5-6	07/07/2023 12:30	193 P	51	53
		08/01/2023 10:15	237 P	41	52
		09/05/2023 11:00	348 P*	52	98
		10/03/2023 09:30	205 P	52	57
		11/01/2023 11:00	214 P	52	60
		12/06/2023 08:45	240 P	45	58
Northshore Road	**LVW 0.55**	07/03/2023 10:15	220	54.3 [1]	64
		07/03/2023 10:15	220	53 [1]	63
		07/10/2023 08:00	289	44	69
		07/10/2023 08:00	289	44	69
		08/01/2023 09:30	244	46	61
		08/01/2023 09:30	244	46	61
		08/07/2023 12:40	220	64 [1]	76
		08/07/2023 12:48	218	62.8 [1]	74
		09/05/2023 10:15	339*	61 [1]	110
		09/05/2023 10:15	339*	58.5 [1]	110
		09/05/2023 10:15	339*	55	100
		09/05/2023 10:15	339*	57	100
		10/02/2023 11:00	268	52 [1]	75
		10/02/2023 11:00	268	48.1 [1]	70
		10/03/2023 08:45	253	51	70
		10/03/2023 08:45	253	55	75
		11/01/2023 10:00	258	58	81
		11/01/2023 10:00	258	57	79
		11/06/2023 11:45	253	63 [1]	86
		11/06/2023 11:45	253	69.0 [1]	94
		12/04/2023 11:00	234	56 [1]	71
		12/06/2023 08:00	289	52	81
		12/06/2023 08:00	289	52	81

Notes:

Flow rates used to calculate mass loading were downloaded from the USGS website on April 16, 2024.

* = Streamflow is an outlier (unusually high value).

P = These flow data are flagged as preliminary by the USGS and may be modified after further review.

[1] = These data are from samples collected as part of an NDEP-administered watershed monitoring program in effect since the late 1990s. Since these samples are not part of the remedial performance monitoring program, their results are not validated.

Perchlorate loading is reported to two significant digits.

FIGURES

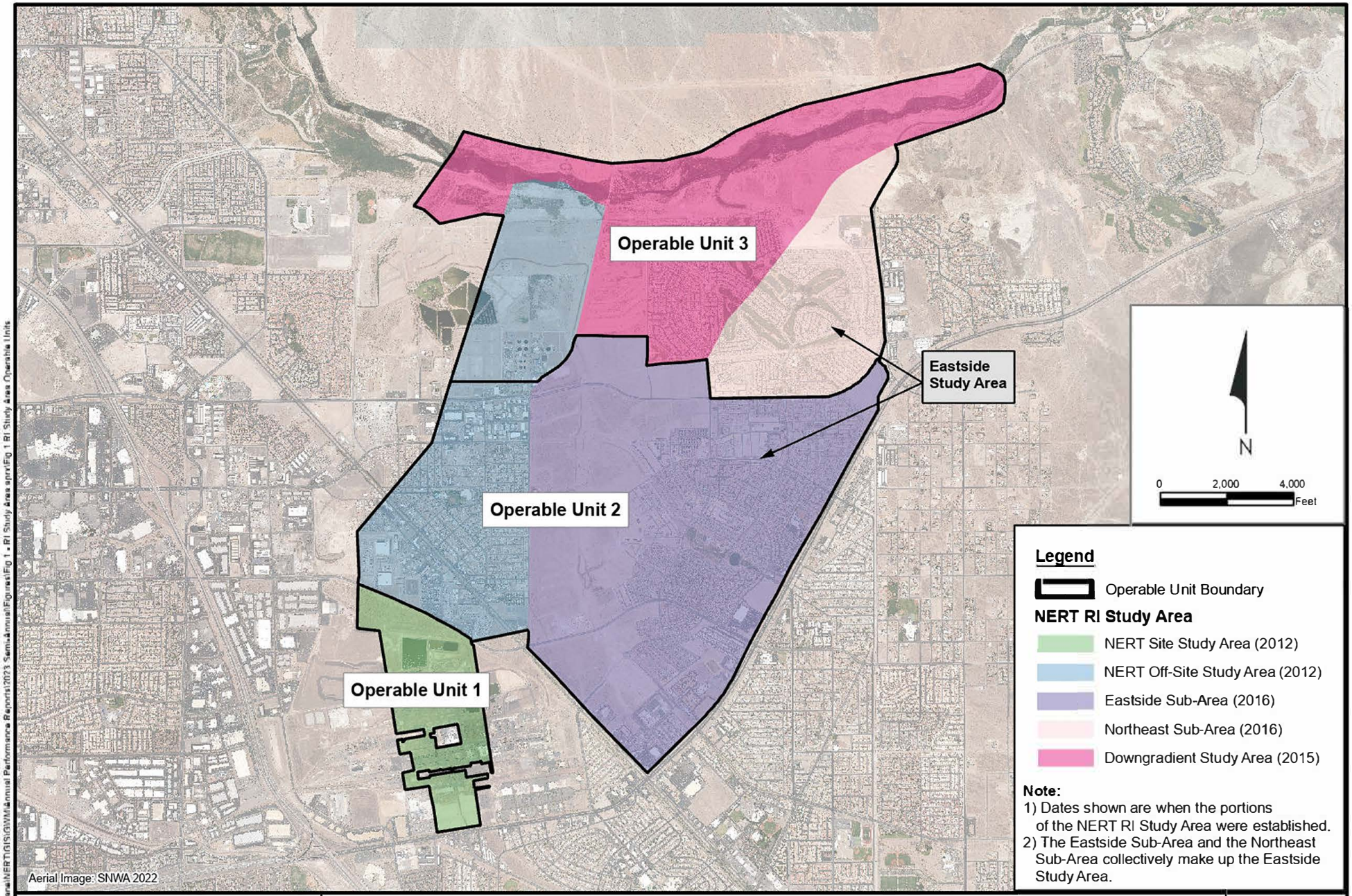

RAMBOLL

NERT Remedial Investigation Study Area Operable Units
Nevada Environmental Response Trust Site
Henderson, Nevada

Figure
1

Drafter: AC	Date: 2025-02-18	Contract Number: 1940112035	Approved:	Revised:

Path: \\wcewfps1\Eng\LePetomane\NERT\GIS\GWM\Annual Performance Reports\2023 Semi-Annual\Figures\Fig 1 - RI Study Area aprx\Fig 1 RI Study Area Operable Units

Last Saved By:

Path: \\wcevlfps1\Eng\LePetomane\NERT\GIS\GWM\Annual Performance Reports\2023 Semi-Annual\Figures\Fig 2a - Monitoring Locs OU1 WTI.aprx\Figure 2a - Monitoring Locations in OU-1 WTI

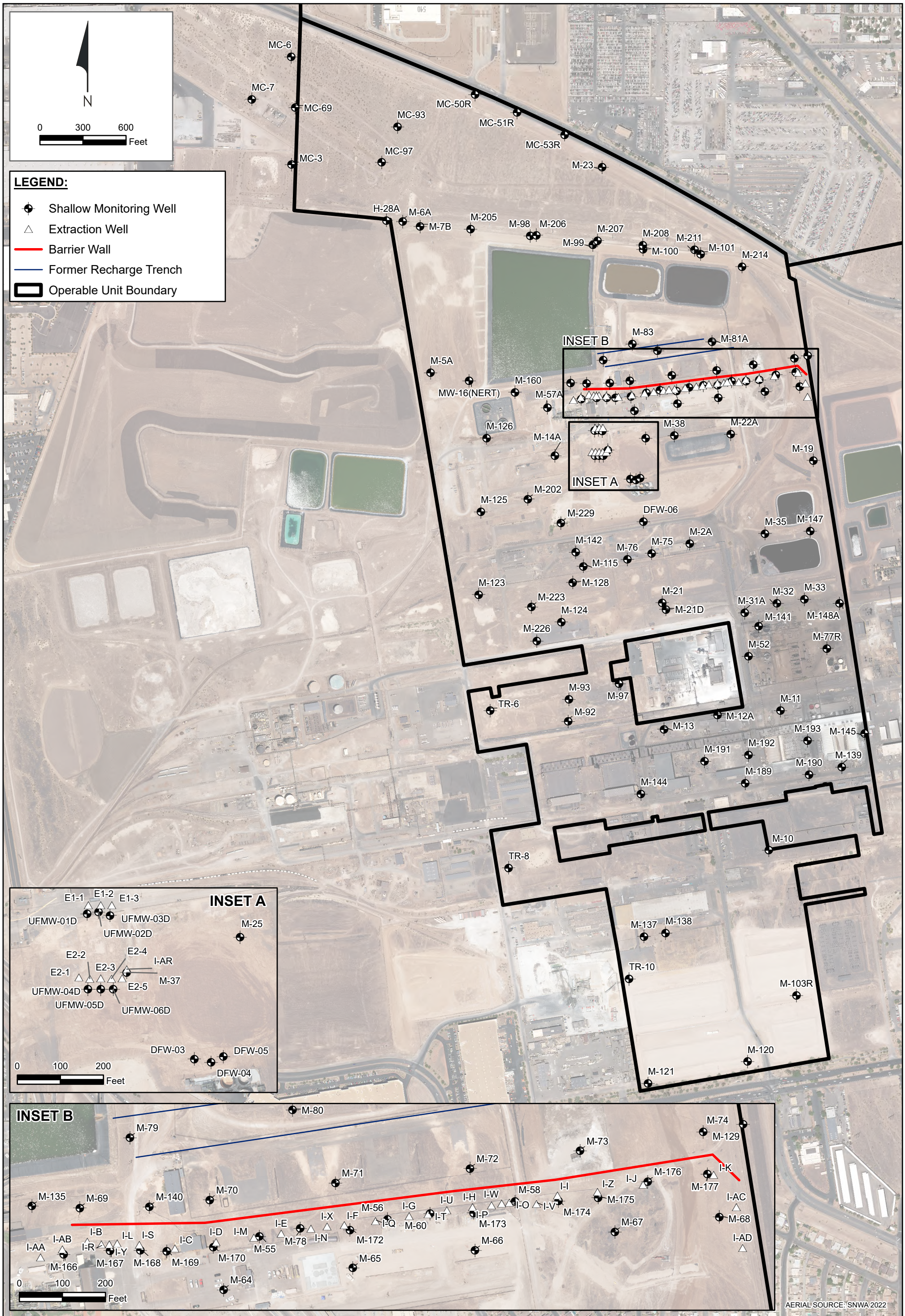

RAMBOLL

DRAFTED BY: MS/JC

DATE: 2025-02-18

Performance Monitoring Locations in OU-1, Water Table Interval

Nevada Environmental Response Trust Site

Henderson, Nevada

FIGURE

2a

PROJECT: 1940112035

Path: \\wcevlfps1\Eng\LePetomane\NERT\GIS\GWM\Annual Performance Reports\2023 Semi-Annual\Figures\Fig 2b - Monitoring Locs OU1 Deeper.aprx\Figure 2b - Monitoring Locations in OU1 Deeper Interval

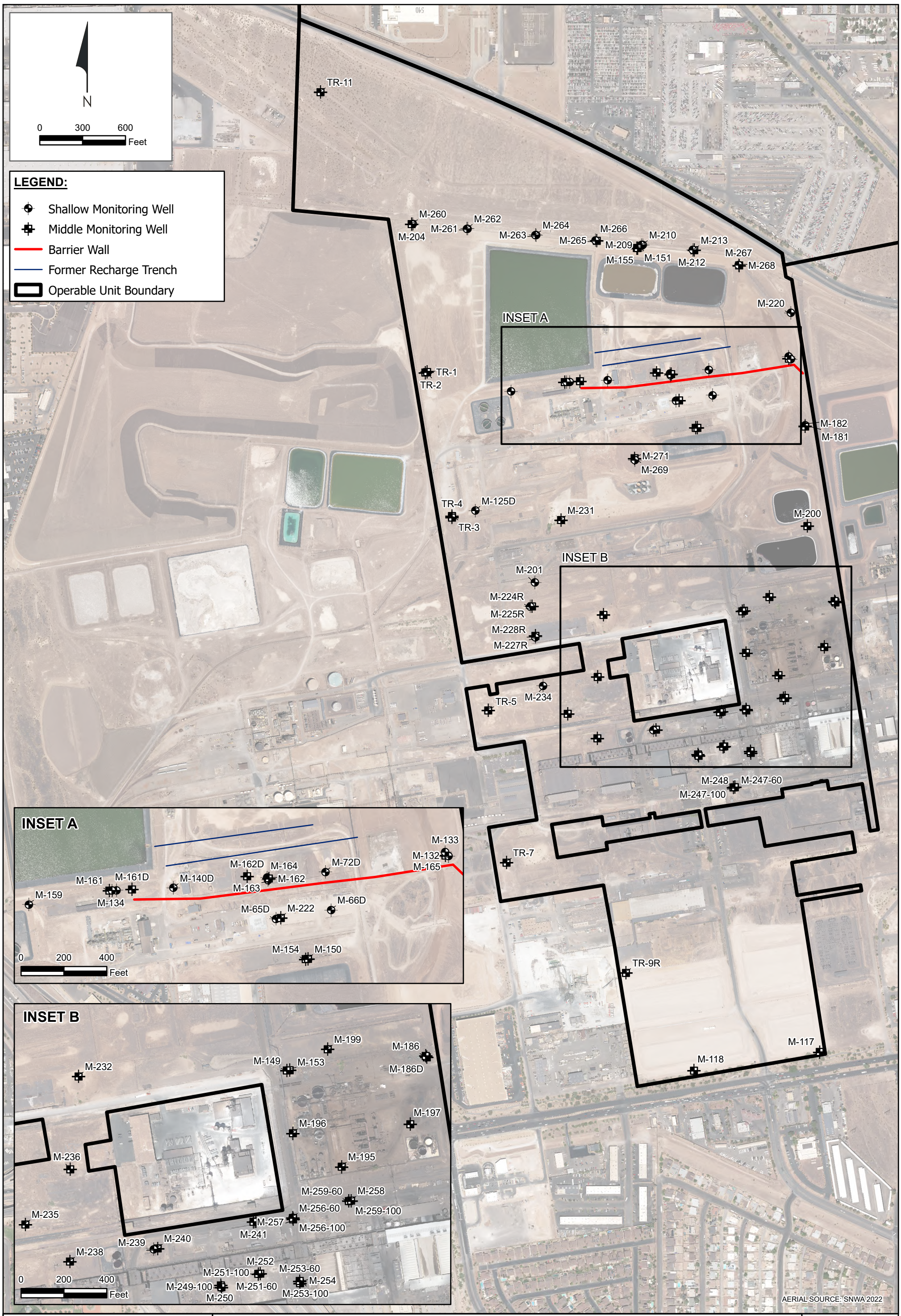

RAMBOLL

DRAFTED BY: MS/JC

DATE: 2025-02-19

Performance Monitoring Locations in OU-1, Deeper Interval

Nevada Environmental Response Trust Site

Henderson, Nevada

FIGURE

2b

PROJECT: 1940112035

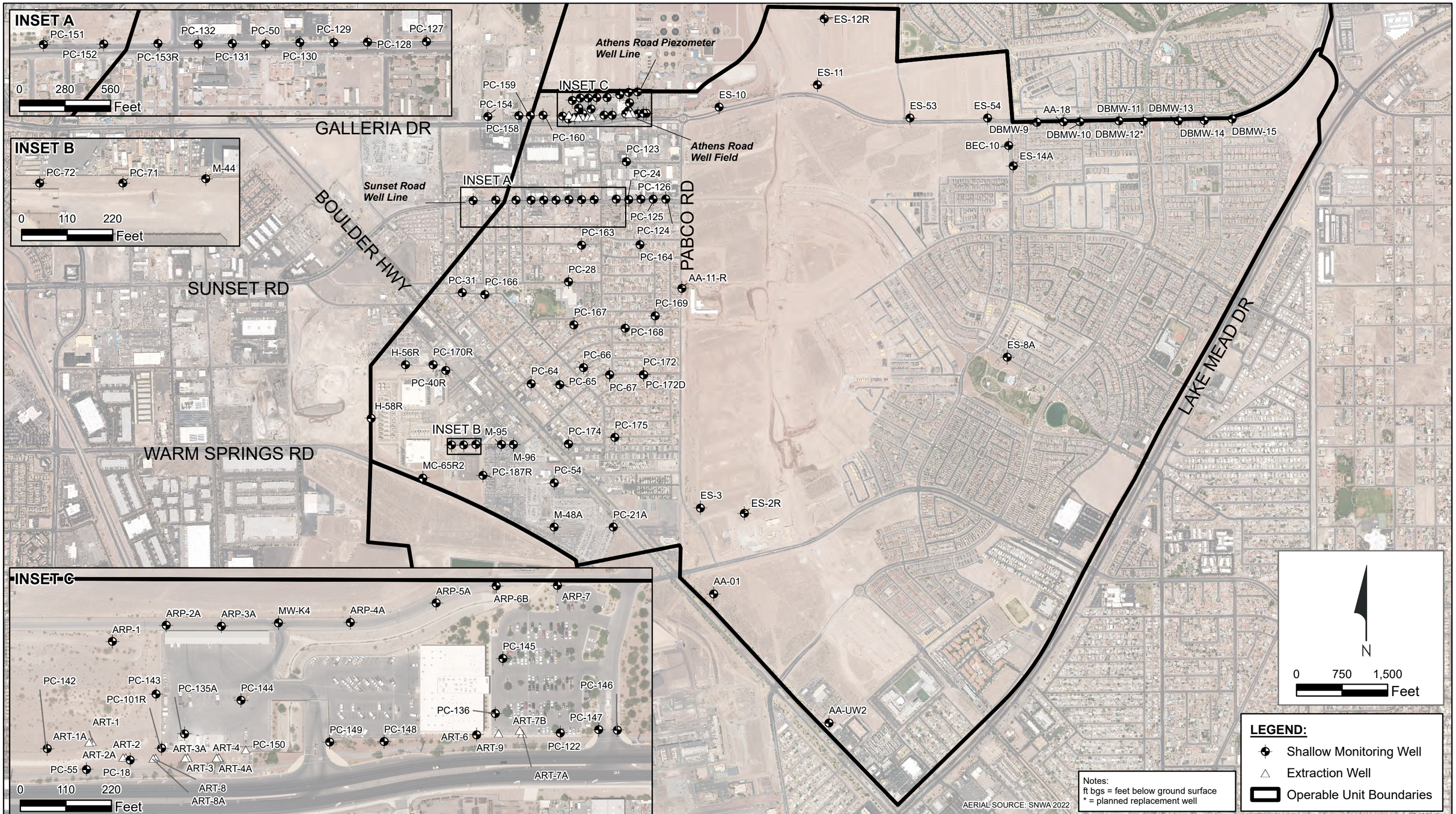

RAMBOLL

Performance Monitoring Locations in OU-2, Water Table Interval
Nevada Environmental Response Trust Site
Henderson, Nevada

Figure
2c

Drafter: MS | Date: 2025-05-22 | Contract Number: 1940112035 | Approved: | Revised:

Last Saved By:

Path: \\wcevfps1\EngLePetomane\NERT\GIS\GWM\Annual Performance Reports\2023 Semi-Annual\Figures\Fig 2c - Monitoring Locs OU2 WTI.aprx\Figure 2c - Monitoring Locations in OU-2 WTI

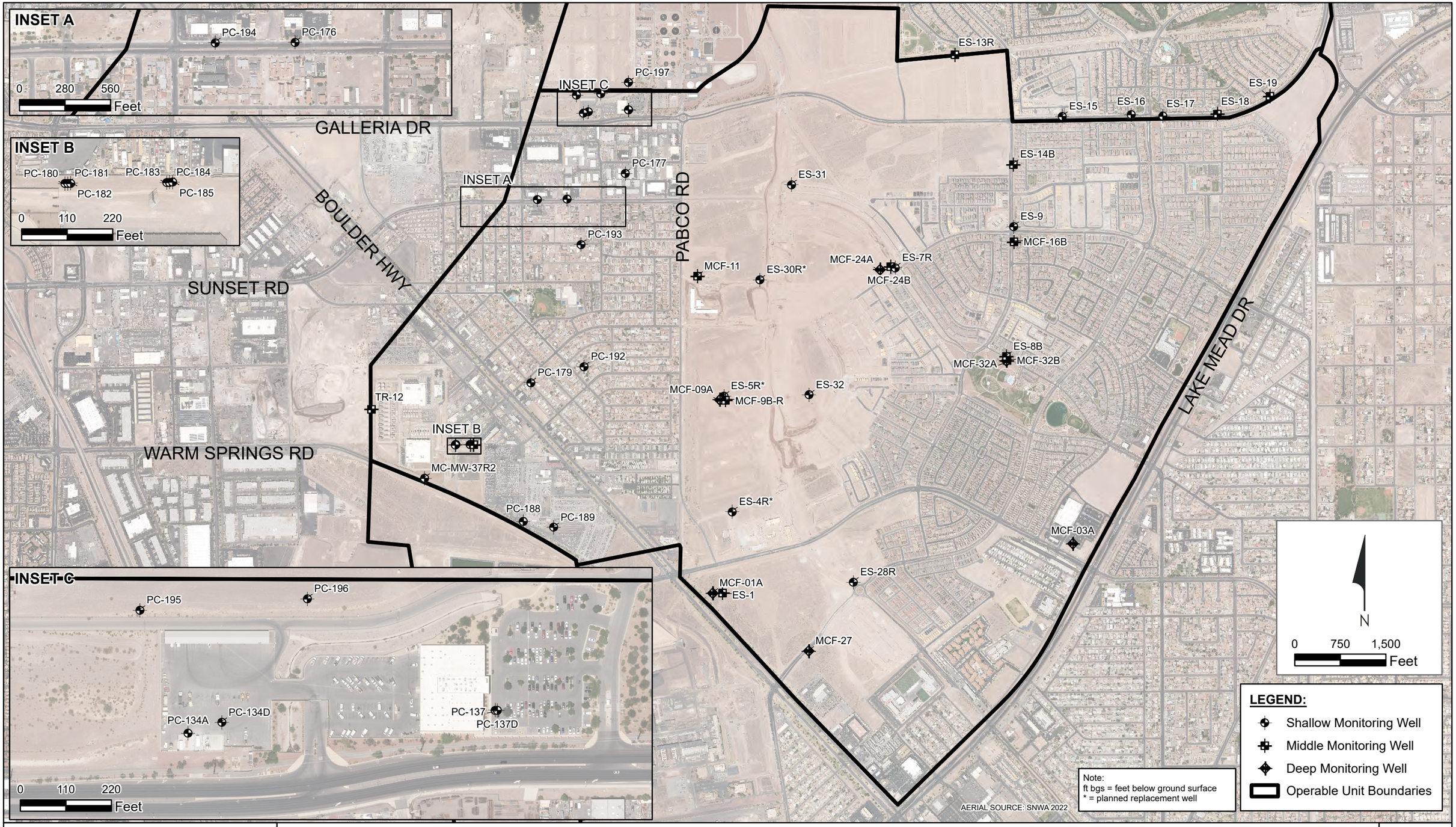

RAMBOLL

Performance Monitoring Locations in OU-2, Deeper Interval
Nevada Environmental Response Trust Site
Henderson, Nevada

Figure
2d

Drafter: MS | Date: 2025-05-22 | Contract Number: 1940112035 | Approved: | Revised:

Last Saved By:

Path: \\wcevfps1\EngLePetomane\NERT\GIS\GWM\Annual Performance Reports\2023 Semi-Annual\Figures\Fig 2d - Monitoring Locs OU2 Deeper.aprx\Figure 2d - Monitoring Locations in OU-2 Deeper Interval

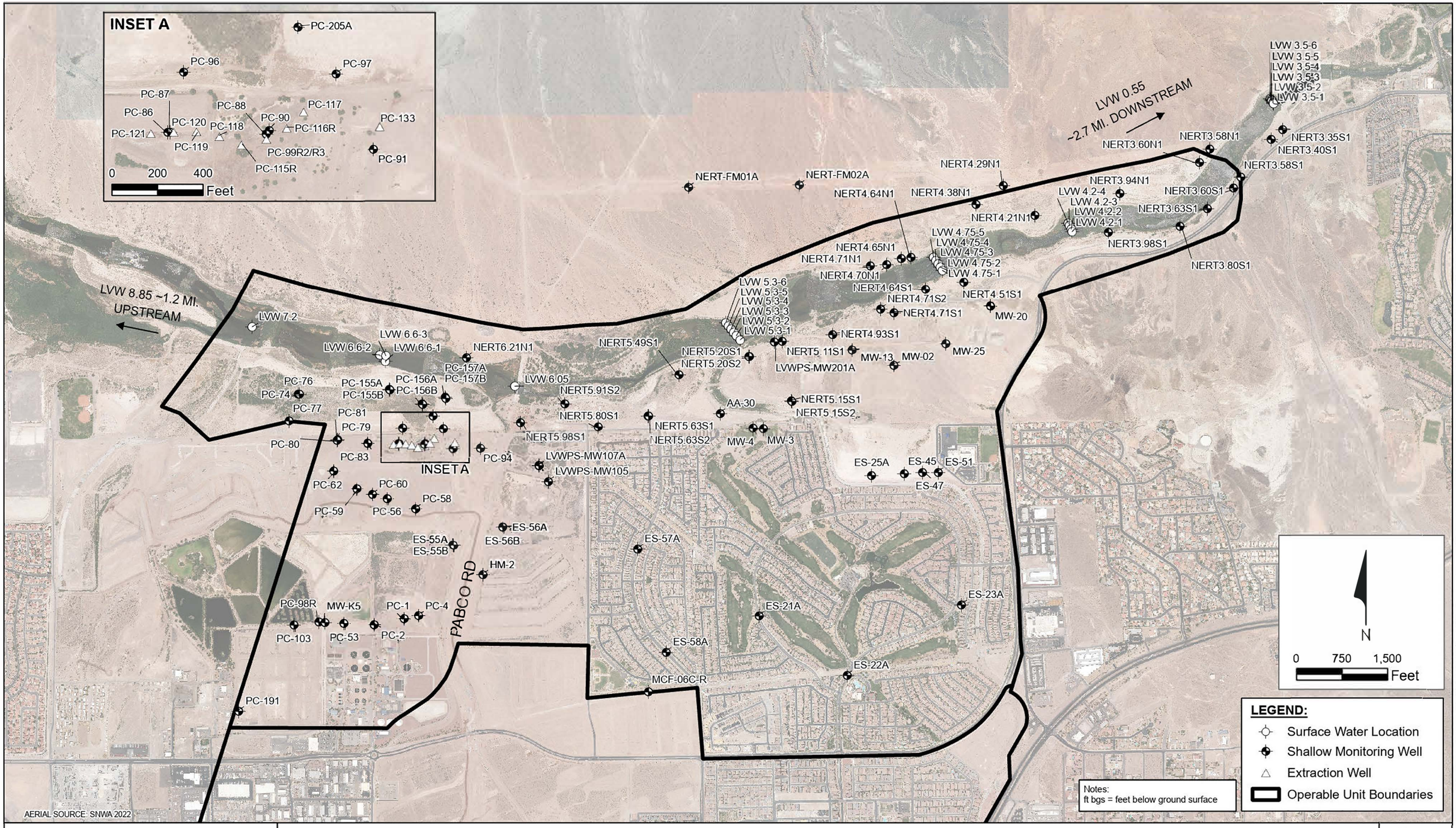

RAMBOLL

Performance Monitoring Locations in OU-3, Water Table Interval
Nevada Environmental Response Trust Site
Henderson, Nevada

Figure
2e

Drafter: MS | Date: 2025-02-19 | Contract Number: 1940112035 | Approved: | Revised:

Last Saved By:

Path: \\wcevfps1\Eng\LePetomane\NERT\GIS\GWM\Annual Performance Reports\2023 Semi-Annual\Figures\Fig 2e - Monitoring Locs OU3 WTI.aprx\Figure 2e - Monitoring Locations in OU-3 WTI

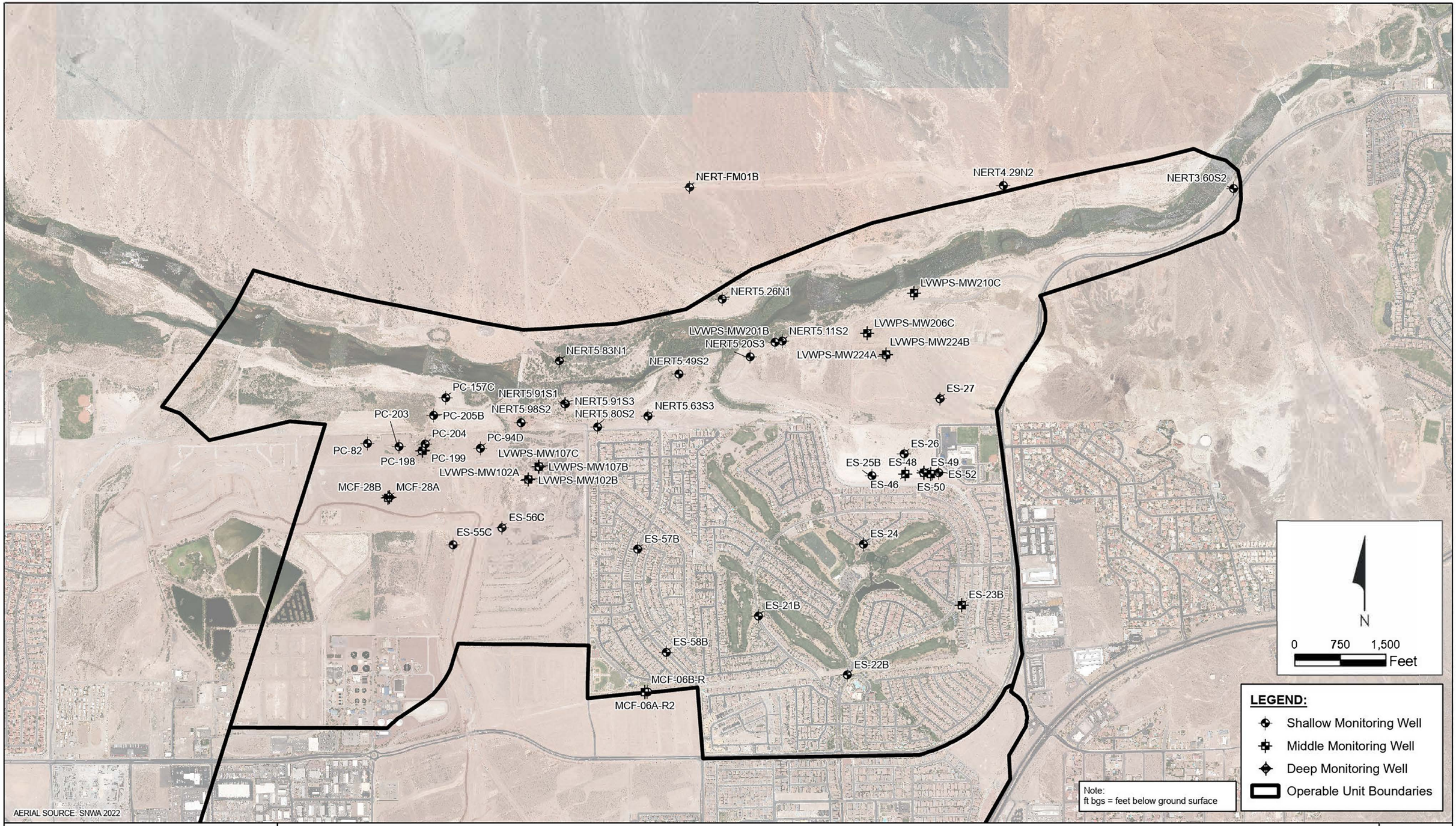

RAMBOLL

Performance Monitoring Locations in OU-3, Deeper Interval
Nevada Environmental Response Trust Site
Henderson, Nevada

Figure
2f

Drafter: MS	Date: 2025-02-19	Contract Number: 1940112035	Approved:	Revised:

Last Saved By:

Path: \\wcexfps1\Eng\LePetomane\NERT\GIS\GWM\Annual Performance Reports\2023 Semi-Annual\Figures\Fig 2f - Monitoring Locs OU3 Deeper.aprx\Figure 2f - Monitoring Locations in OU-3 Deeper Interval

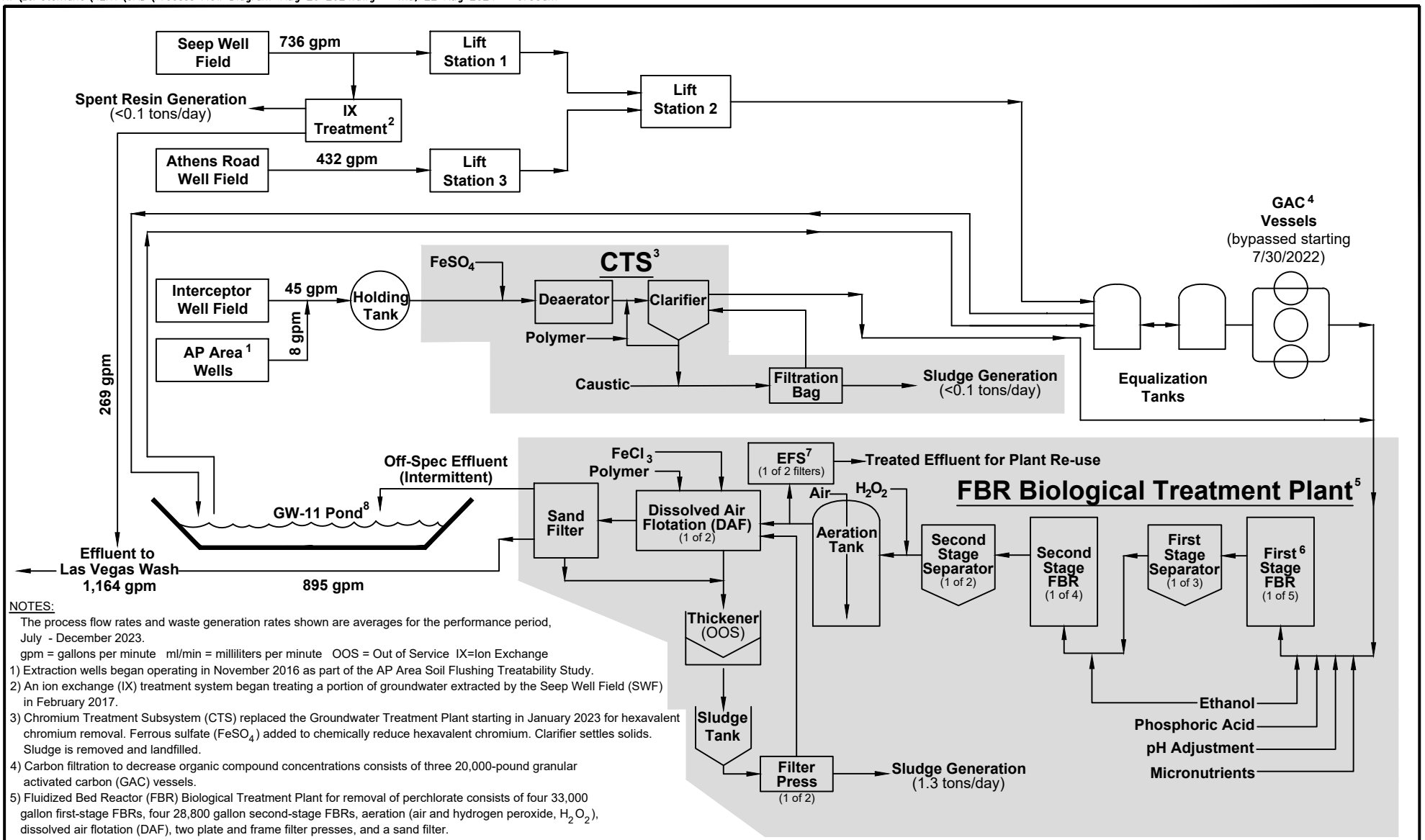

NOTES:

The process flow rates and waste generation rates shown are averages for the performance period, July - December 2023.

gpm = gallons per minute ml/min = milliliters per minute OOS = Out of Service IX=Ion Exchange

1) Extraction wells began operating in November 2016 as part of the AP Area Soil Flushing Treatability Study.
2) An ion exchange (IX) treatment system began treating a portion of groundwater extracted by the Seep Well Field (SWF) in February 2017.
3) Chromium Treatment Subsystem (CTS) replaced the Groundwater Treatment Plant starting in January 2023 for hexavalent chromium removal. Ferrous sulfate ($FeSO_4$) added to chemically reduce hexavalent chromium. Clarifier settles solids. Sludge is removed and landfilled.
4) Carbon filtration to decrease organic compound concentrations consists of three 20,000-pound granular activated carbon (GAC) vessels.
5) Fluidized Bed Reactor (FBR) Biological Treatment Plant for removal of perchlorate consists of four 33,000 gallon first-stage FBRs, four 28,800 gallon second-stage FBRs, aeration (air and hydrogen peroxide, H_2O_2), dissolved air flotation (DAF), two plate and frame filter presses, and a sand filter.
6) There were previously five first-stage FBRs. According to Envirogen, FBR "A" was placed into offline mode on April 13, 2022.
7) Effluent Filtration System (EFS) uses nano-filtration to treat effluent water for re-use in the treatment system (i.e., backwashing). The EFS has a design capacity of 60 gpm and began operations in June 2023.
8) During the performance period, Envirogen continued to withdraw water from GW-11 and combine this flow with Lift Station flow in the equalization tanks as needed. Envirogen would also send flow from the equalization tanks to GW-11 as needed to maintain the pond water level. Closure of GW-11 is planned for within the next five years.

RAMBOLL

Groundwater Extraction and Treatment System (GWETS) Flow Diagram
July - December 2023
Nevada Environmental Response Trust (NERT)
Henderson, Nevada

Figure **3**

Drafter:	RS	Date:	2024-08-14	Contract Number:	1940106391	Approved:	Revised:

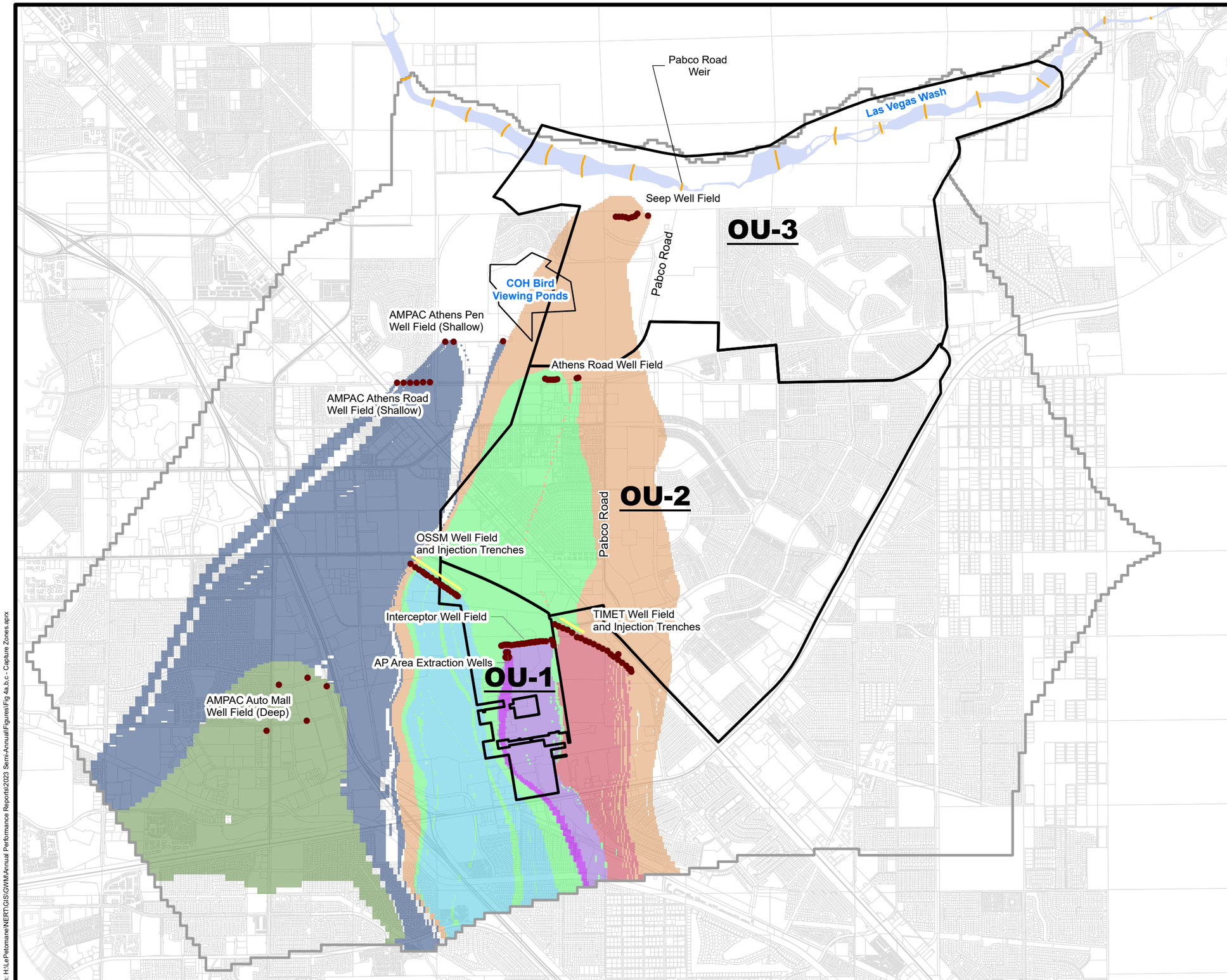

LEGEND:

- Extraction Wells
- Injection Trenches
- Weirs
- Operable Unit Boundaries
- Phase 6 Model Boundary
- Las Vegas Wash

Capture Zone

- Interceptor Well Field
- Athens Road Well Field
- Seep Well Field
- OSSM Well Field
- TIMET Well Field
- AMPAC - Shallow Extraction
- AMPAC - Deep Extraction
- AP Area Extraction Well

AMPAC = American Pacific Corporation
OSSM = Olin/Stauffer/Syngenta/Montrose
TIMET = Titanium Metals Corporation
COH = City of Henderson

N W E S

0 3,000 6,000 Feet

RAMBOLL

Shallow WBZ Capture Zones

Nevada Environmental Response Trust Site
Henderson, Nevada

Date: 2024-04-04	Contract Number: 1940106391		Figure
Drafter: AL/MS	Approved:	Revised:	4a

Path: H:\LePetomane\NERT\GIS\GWM\Annual Performance Reports\2023 Semi-Annual\Figures\Fig 4a,b,c - Capture Zones.aprx

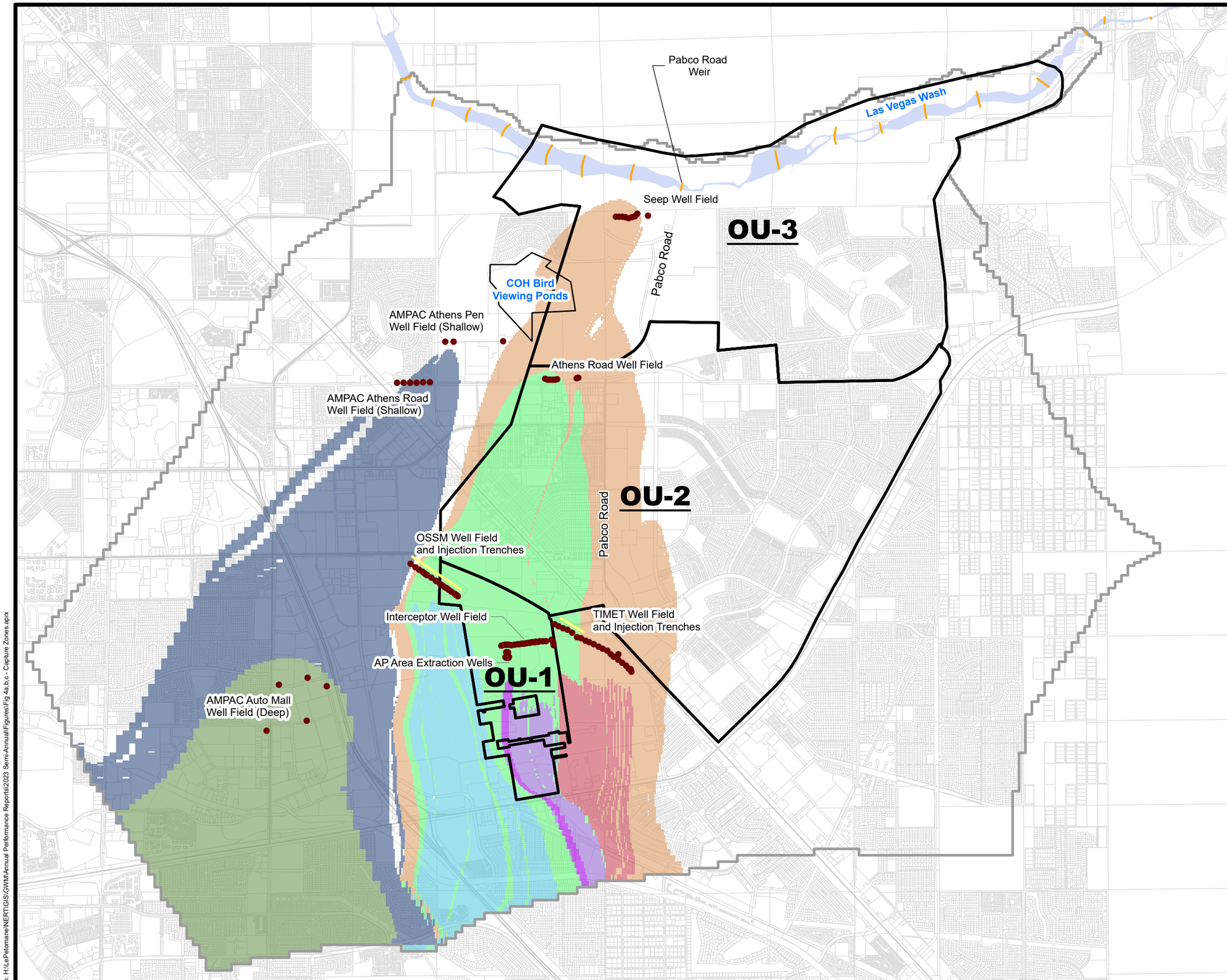

LEGEND:

- Extraction Wells
- Injection Trenches
- Weirs
- Operable Unit Boundaries
- Phase 6 Model Boundary
- Las Vegas Wash

Capture Zone

- Interceptor Well Field
- Athens Road Well Field
- Seep Well Field
- OSSM Well Field
- TIMET Well Field
- AMPAC - Shallow Extraction
- AMPAC - Deep Extraction
- AP Area Extraction Well

AMPAC = American Pacific Corporation
OSSM = Olin/Stauffer/Syngenta/Montrose
TIMET = Titanium Metals Corporation
COH = City of Henderson

N
W E
S

0 3,000 6,000 Feet

RAMBOLL

Middle WBZ Capture Zones

Nevada Environmental Response Trust Site
Henderson, Nevada

Date: 2024-04-04	Contract Number: 1940106391		Figure
Drafter: AL/MS	Approved:	Revised:	4b

Path: H:\LePetomane\NERT\GIS\GWM\Annual Performance Reports\2023 Semi-Annual\Figures\Fig 4a,b,c - Capture Zones.aprx

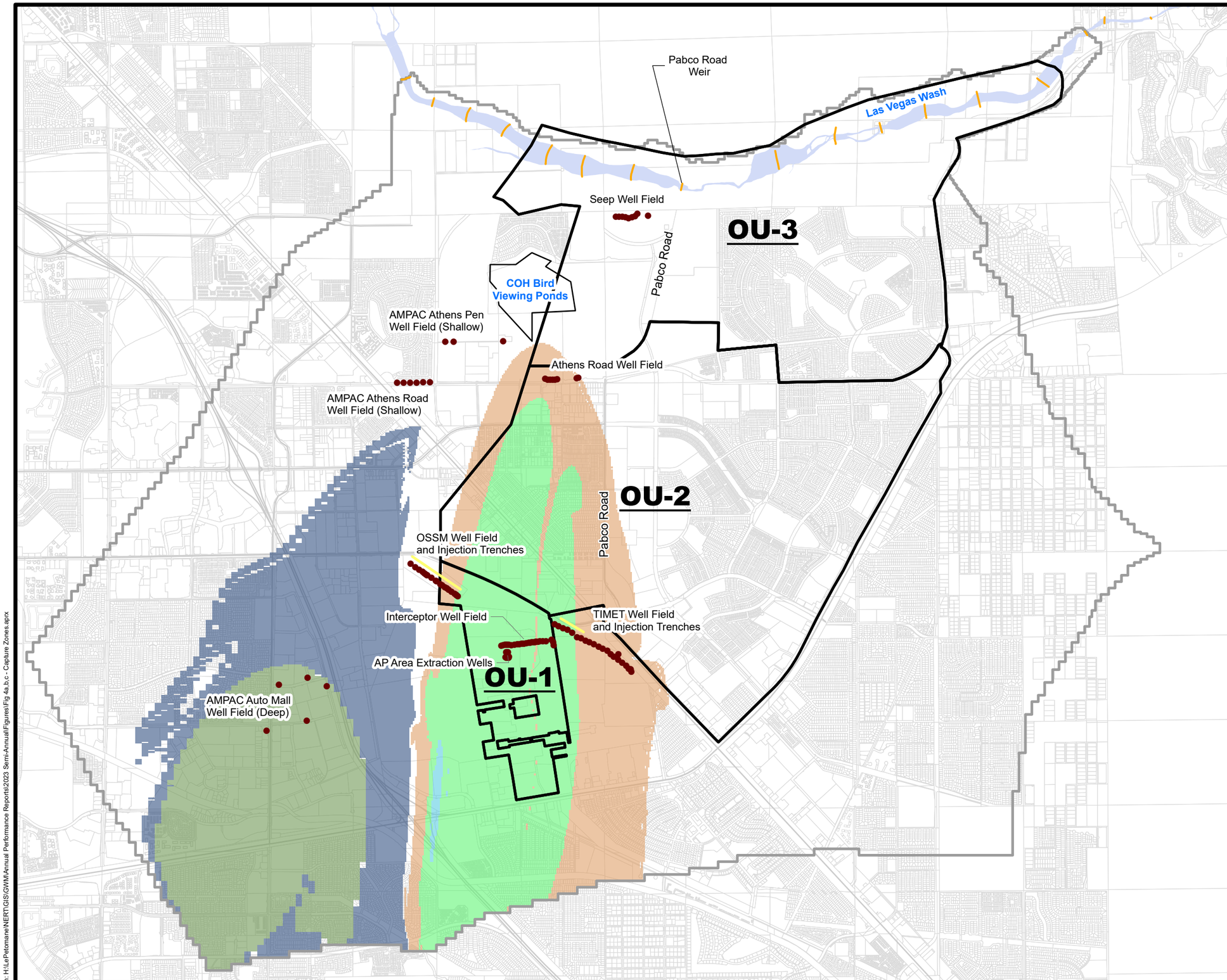

LEGEND:

- Extraction Wells
- Injection Trenches
- Weirs
- Operable Unit Boundaries
- Phase 6 Model Boundary
- Las Vegas Wash

Capture Zone

- Interceptor Well Field
- Athens Road Well Field
- Seep Well Field
- OSSM Well Field
- TIMET Well Field
- AMPAC - Shallow Extraction
- AMPAC - Deep Extraction
- AP Area Extraction Well

AMPAC = American Pacific Corporation
OSSM = Olin/Stauffer/Syngenta/Montrose
TIMET = Titanium Metals Corporation
COH = City of Henderson

N W E S

0 3,000 6,000 Feet

RAMBOLL

Deep WBZ Capture Zones

Nevada Environmental Response Trust Site
Henderson, Nevada

Date: 2024-04-04	Contract Number: 1940106391		Figure
Drafter: AL/MS	Approved:	Revised:	4c

Path: H:\LePetomane\NERT\GIS\GWM\Annual Performance Reports\2023 Semi-Annual\Figures\Fig 4a,b,c - Capture Zones.aprx

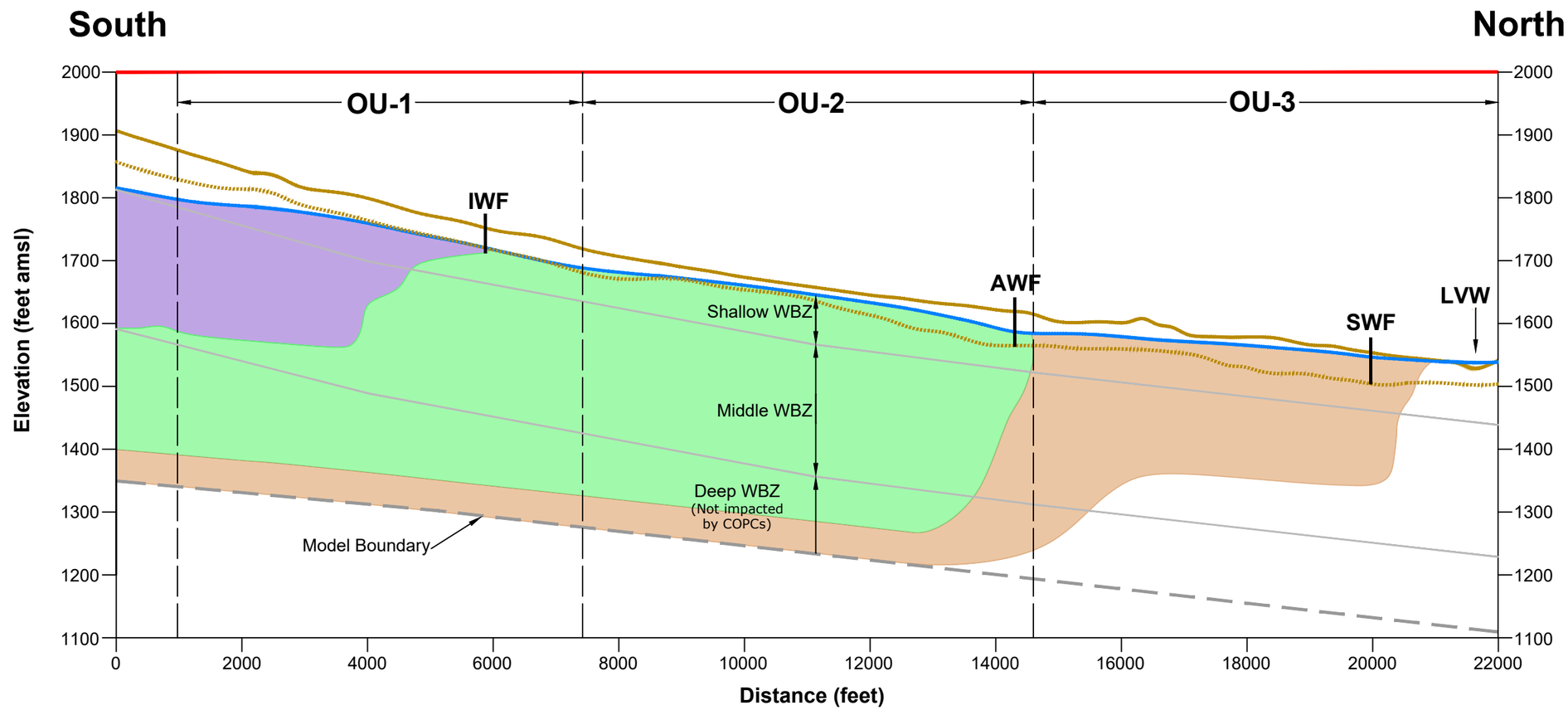

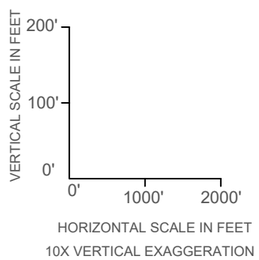

Notes:
IWF = Interceptor Well Field
AWF = Athens Road Well Field
SWF = Seep Well Field
LVW = Las Vegas Wash
amsl = above mean sea level
Qal = Alluvium
UMCf = Upper Muddy Creek Formation
WBZ = Water Bearing Zone
COPC = Chemical of Potential Concern

Cross-Section Location Inset

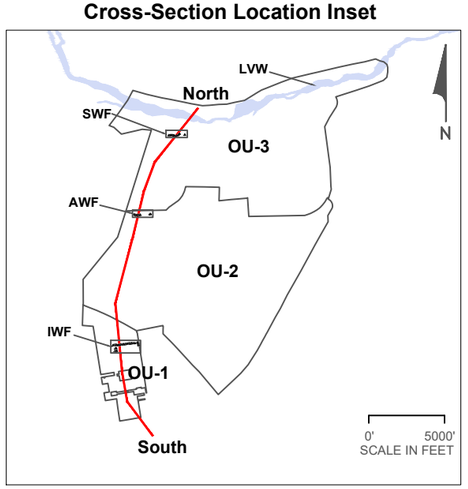

Capture Zone

- Interceptor Well Field
- Athens Well Field
- Seep Well Field

- Ground Surface
- Groundwater Table
- Qal/UMCf Contact
- Operable Unit (OU) Boundaries
- WBZ Boundary
- Model Boundary

RAMBOLL

North-South Cross-Section of Capture Zones

Nevada Environmental Response Trust Site
Henderson, Nevada

Figure
5

Drafter: RS | Date: 04/05/24 | Contract Number: 1940106391 | Approved by: | Revised:

RZHAO 5/22/25 \\WCEVLFPS1\ENG\LEPETOMANE\NERT\GWM\ANNUAL PERFORMANCE REPORTS\2023 SEM1-ANNUAL\FIGURES\DRAFT FIGURES\OLD < FIG 5 - N-S CAPTURE ZONE_4-5-24 >

Notes:
IWF = Interceptor Well Field
AWF = Athens Road Well Field
SWF = Seep Well Field
LVW = Las Vegas Wash
amsl = above mean sea level
Qal = Alluvium
UMCf = Upper Muddy Creek Formation
WBZ = Water Bearing Zone
COPC = Chemical of Potential Concern

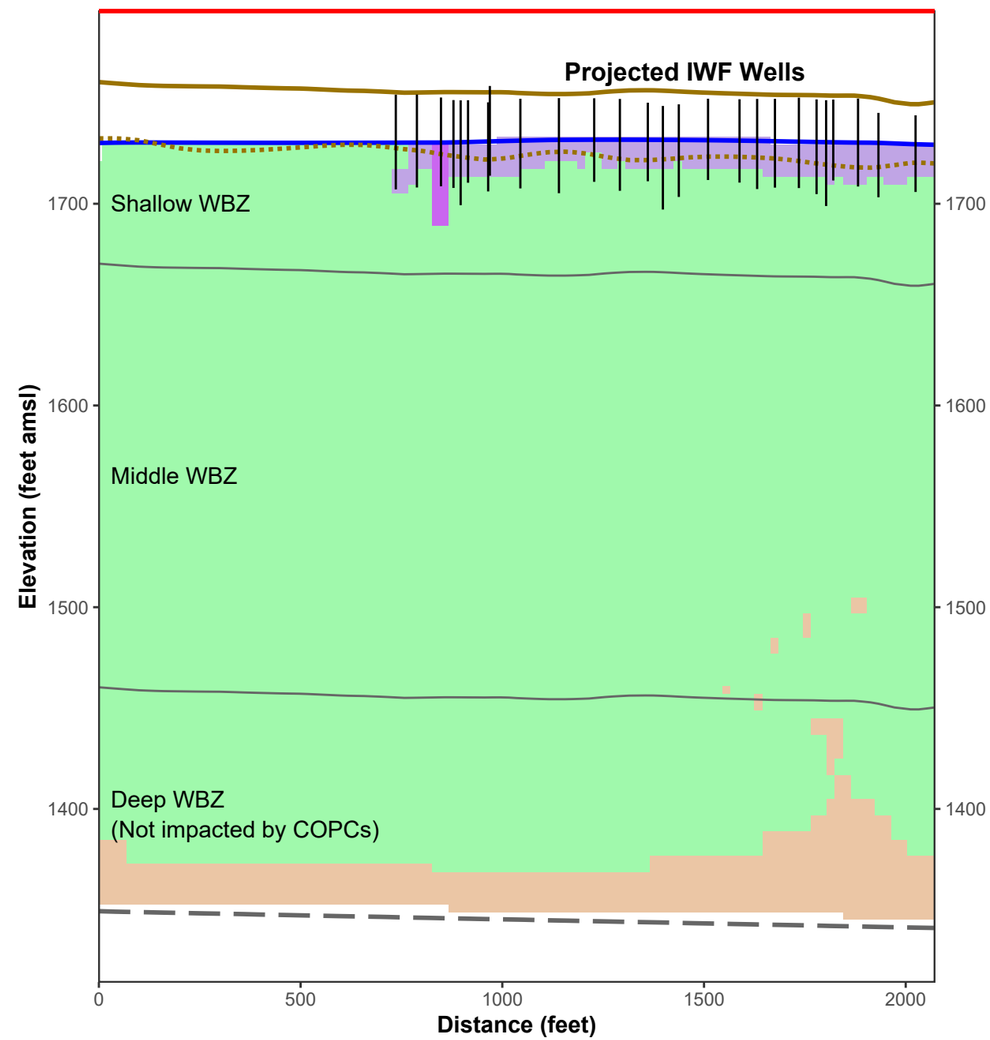

Cross-Section Location Inset

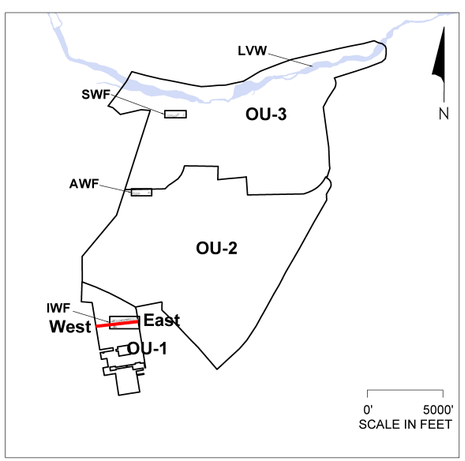

Capture Zone

- Interceptor Well Field
- AP Area Wells
- Athens Road Well Field
- Seep Well Field

- Ground Surface
- Groundwater Table
- Qal/UMCf Contact
- WBZ Boundary
- Model Boundary

RAMBOLL

West-East Cross-Section of Capture Zones at the IWF
Nevada Environmental Response Trust
Henderson, Nevada

Figure
6a

Drafter: CS Date: 2024-05-08 Contract Number: 1940106391-010

Path: github:cstubbs-ramboll/nert-annual-report/vertical_capture.Rmd

Notes:
IWF = Interceptor Well Field
AWF = Athens Road Well Field
SWF = Seep Well Field
LVW = Las Vegas Wash
amsl = above mean sea level
Qal = Alluvium
UMCf = Upper Muddy Creek Formation
WBZ = Water Bearing Zone
COPC = Chemical of Potential Concern

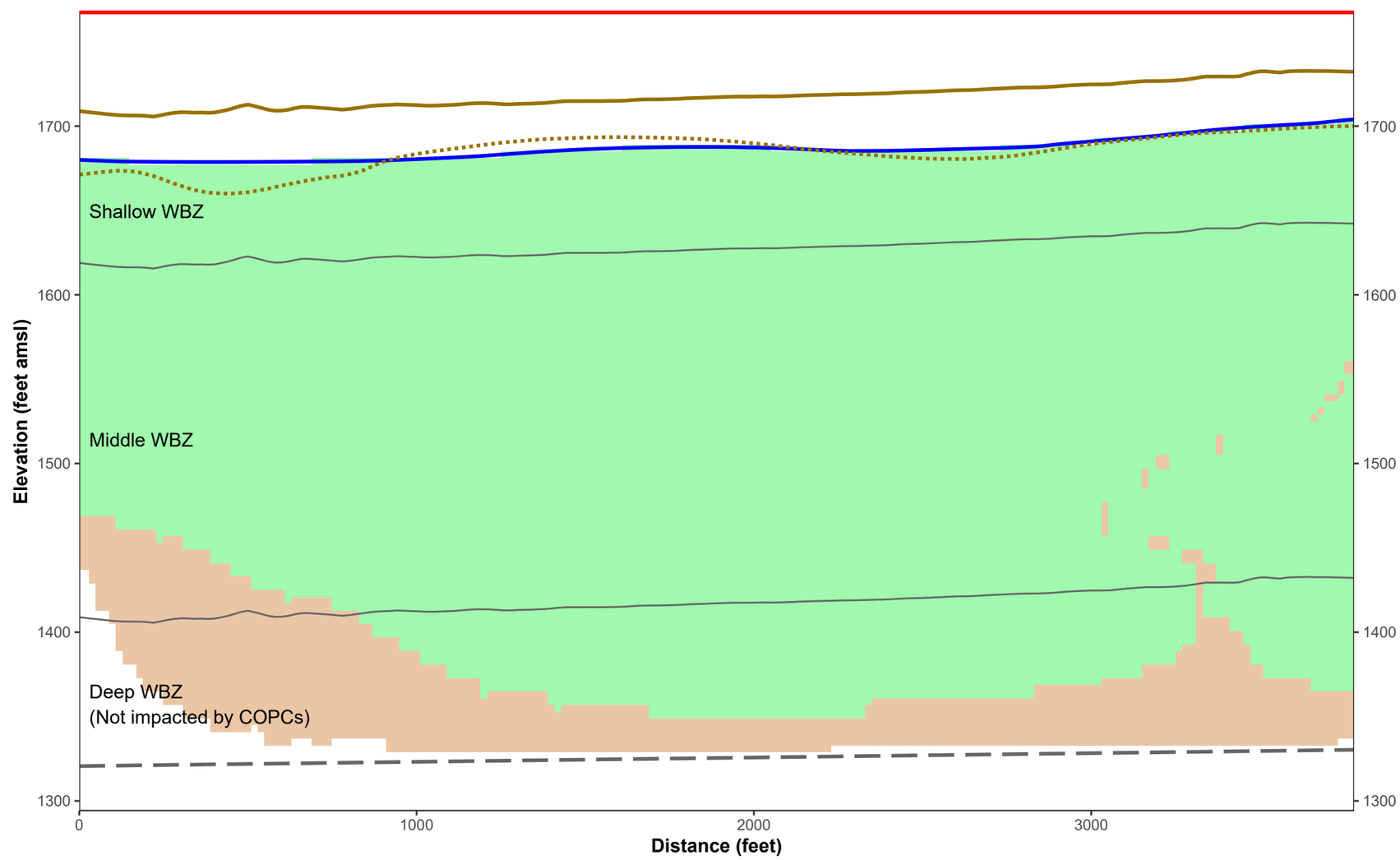

Cross-Section Location Inset

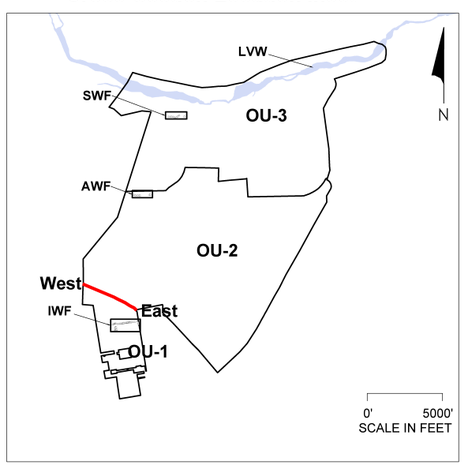

Capture Zone

- Athens Road Well Field
- Seep Well Field

- Ground Surface
- Groundwater Table
- Qal/UMCf Contact
- WBZ Boundary
- Model Boundary

RAMBOLL

West-East Cross-Section of Capture Zones at the OU-1/OU-2 Boundary
Nevada Environmental Response Trust
Henderson, Nevada

Figure
6b

Drafter: CS Date: 2024-05-08 Contract Number: 1940106391-010

Path: github:cstubbs-ramboll/nert-annual-report/vertical_capture.Rmd

Notes:
IWF = Interceptor Well Field
AWF = Athens Road Well Field
SWF = Seep Well Field
LVW = Las Vegas Wash
amsl = above mean sea level
Qal = Alluvium
UMCf = Upper Muddy Creek Formation
WBZ = Water Bearing Zone
COPC = Chemical of Potential Concern

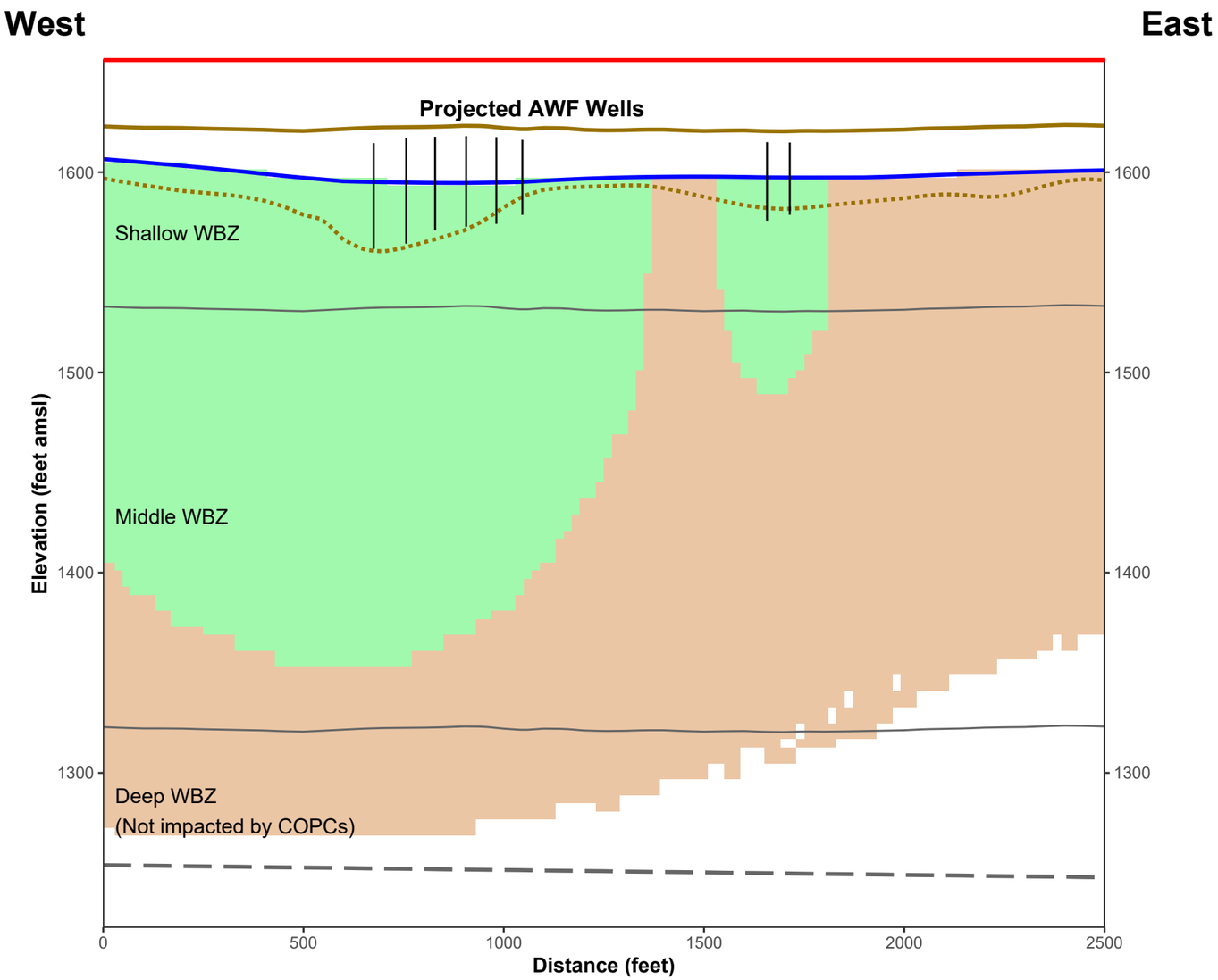

Capture Zone
- Athens Road Well Field
- Seep Well Field

- Ground Surface
- Groundwater Table
- Qal/UMCf Contact
- WBZ Boundary
- Model Boundary

Cross-Section Location Inset

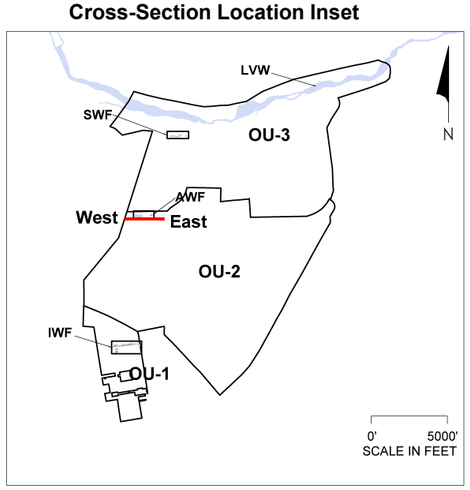

RAMBOLL

West-East Cross-Section of Capture Zones at the AWF
Nevada Environmental Response Trust
Henderson, Nevada

Figure
6c

Drafter: CS Date: 2024-05-08 Contract Number: 1940106391-010

Path: github:cstubbs-ramboll/nert-annual-report/vertical_capture.Rmd

Notes:
IWF = Interceptor Well Field
AWF = Athens Road Well Field
SWF = Seep Well Field
LVW = Las Vegas Wash
amsl = above mean sea level
Qal = Alluvium
UMCf = Upper Muddy Creek Formation
WBZ = Water Bearing Zone
COPC = Chemical of Potential Concern

Cross-Section Location Inset

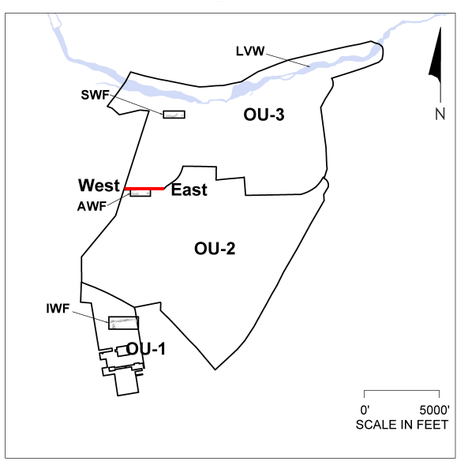

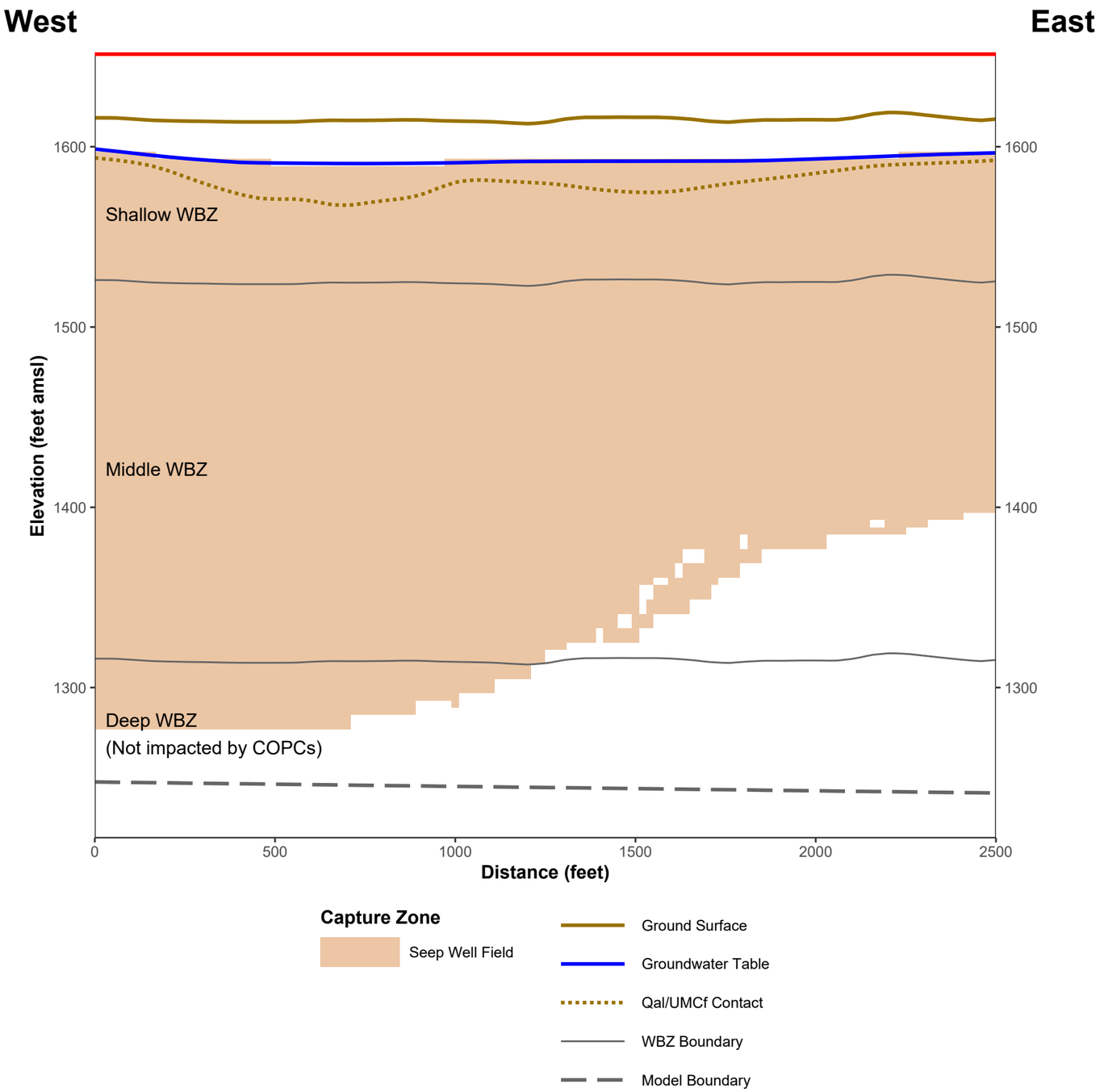

RAMBOLL

West-East Cross-Section of Capture Zones at the OU-2/OU-3 Boundary
Nevada Environmental Response Trust
Henderson, Nevada

Figure
6d

Drafter: CS Date: 2024-05-08 Contract Number: 1940106391-010

Path: github:cstubbs-ramboll/nerf-annual-report/vertical_capture.Rmd

Notes:
IWF = Interceptor Well Field
AWF = Athens Road Well Field
SWF = Seep Well Field
LVW = Las Vegas Wash
amsl = above mean sea level
Qal = Alluvium
UMCf = Upper Muddy Creek Formation
WBZ = Water Bearing Zone
COPC = Chemical of Potential Concern

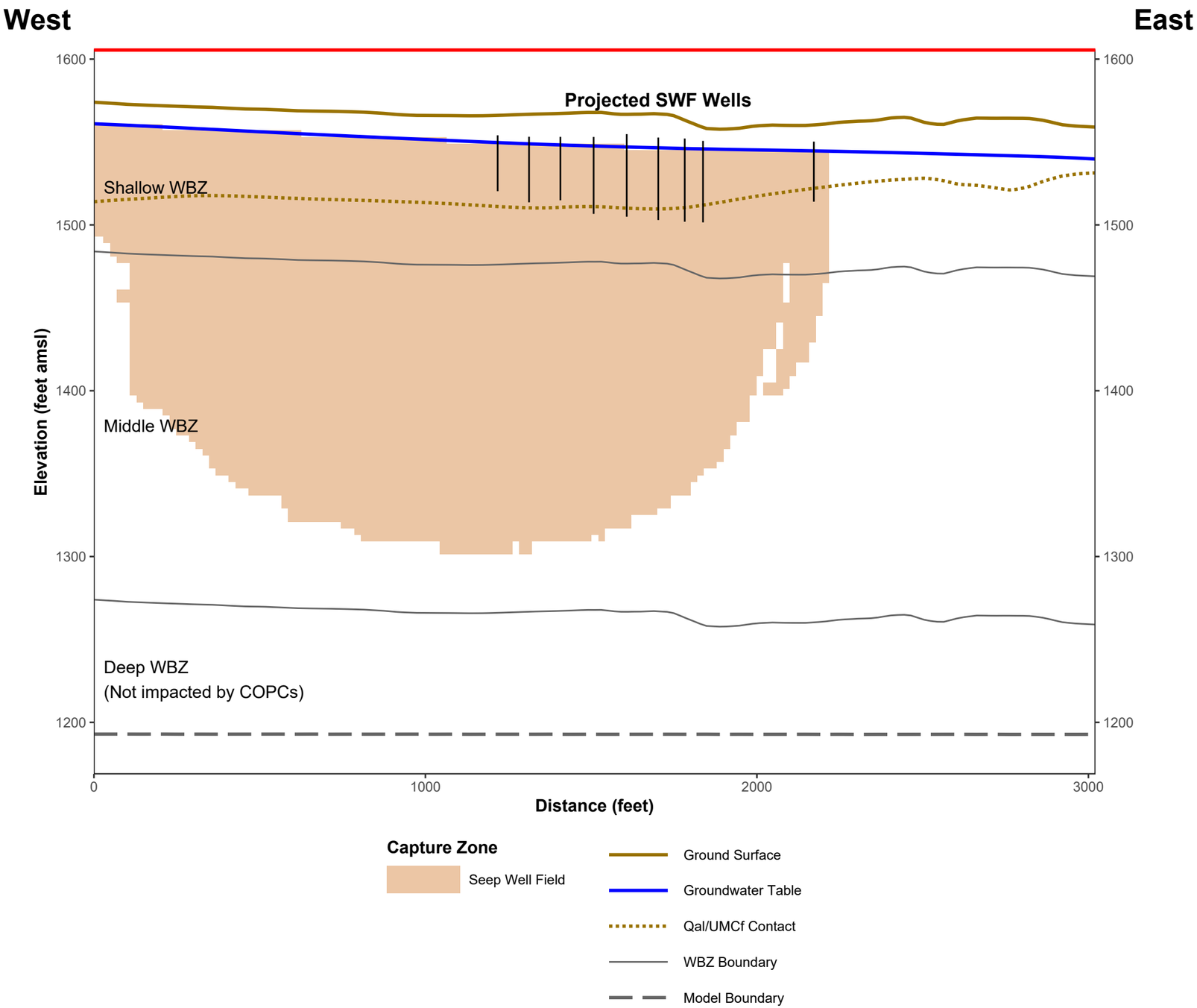

Cross-Section Location Inset

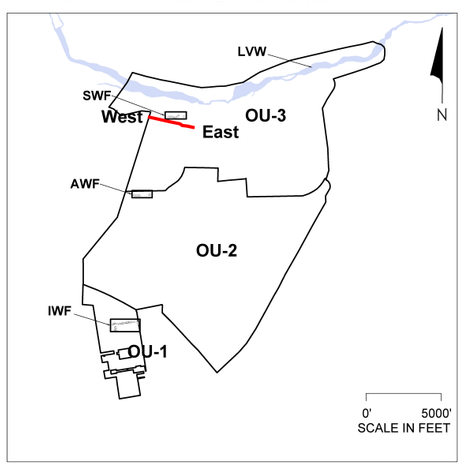

RAMBOLL

West-East Cross-Section of Capture Zones at the SWF
Nevada Environmental Response Trust
Henderson, Nevada

Figure
6e

Drafter: CS Date: 2024-05-08 Contract Number: 1940106391-010

Path: github:cstubbs-ramboll/nerf-annual-report/vertical_capture.Rmd

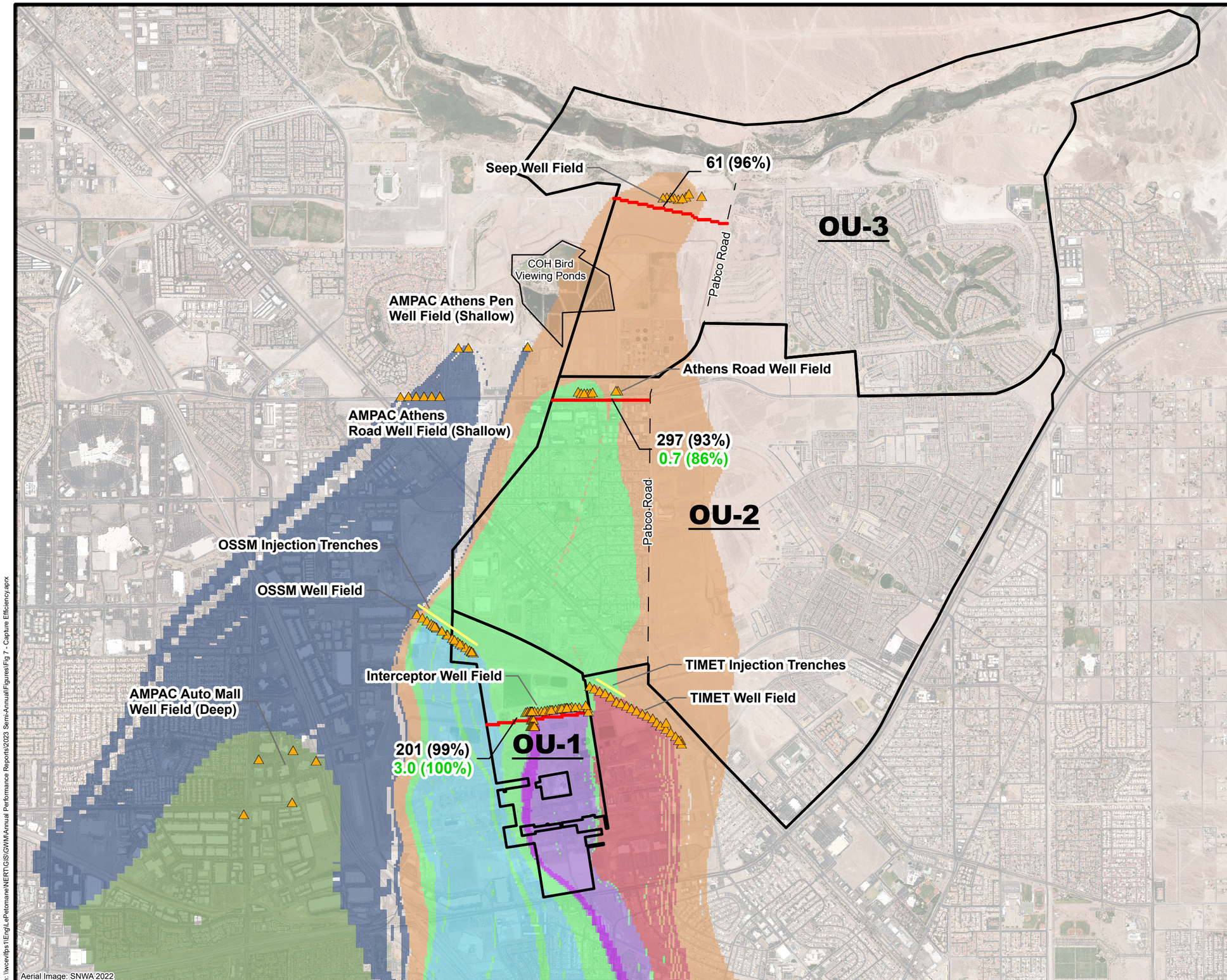

LEGEND:

- Extraction Wells
- Injection Trenches
- Operable Unit Boundaries
- Transect Lines

Capture Zone

- Interceptor Well Field
- Athens Road Well Field
- Seep Well Field
- OSSM Well Field
- TIMET Well Field
- AMPAC - Shallow Extraction
- AMPAC - Deep Extraction
- AP Area Extraction Well

201 (99%) Total Perchlorate Mass Flux (lbs/d) and Percent Capture Efficiency of the Immediately Downgradient Well Field

3.0 (100%) Total Chromium Mass Flux (lbs/d) and Percent Capture Efficiency of the Immediately Downgradient Well Field

AMPAC = American Pacific Corporation
OSSM = Olin/Stauffer/Syngenta/Montrose
TIMET = Titanium Metals Corporation
COH = City of Henderson
lbs/d= pounds per day

N W E S

0 2,500 5,000 Feet

RAMBOLL

Well Field Capture Efficiency
Nevada Environmental Response Trust Site
Henderson, Nevada

Date: 2024-04-19	Contract Number: 1940106391		Figure
Drafter: AL	Approved:	Revised:	7

Path: \\wcevfps1\IEng\LePetomane\NERT\GIS\GWM\Annual Performance Reports\2023 Semi-Annual\Figures\Fig 7 - Capture Efficiency.aprx

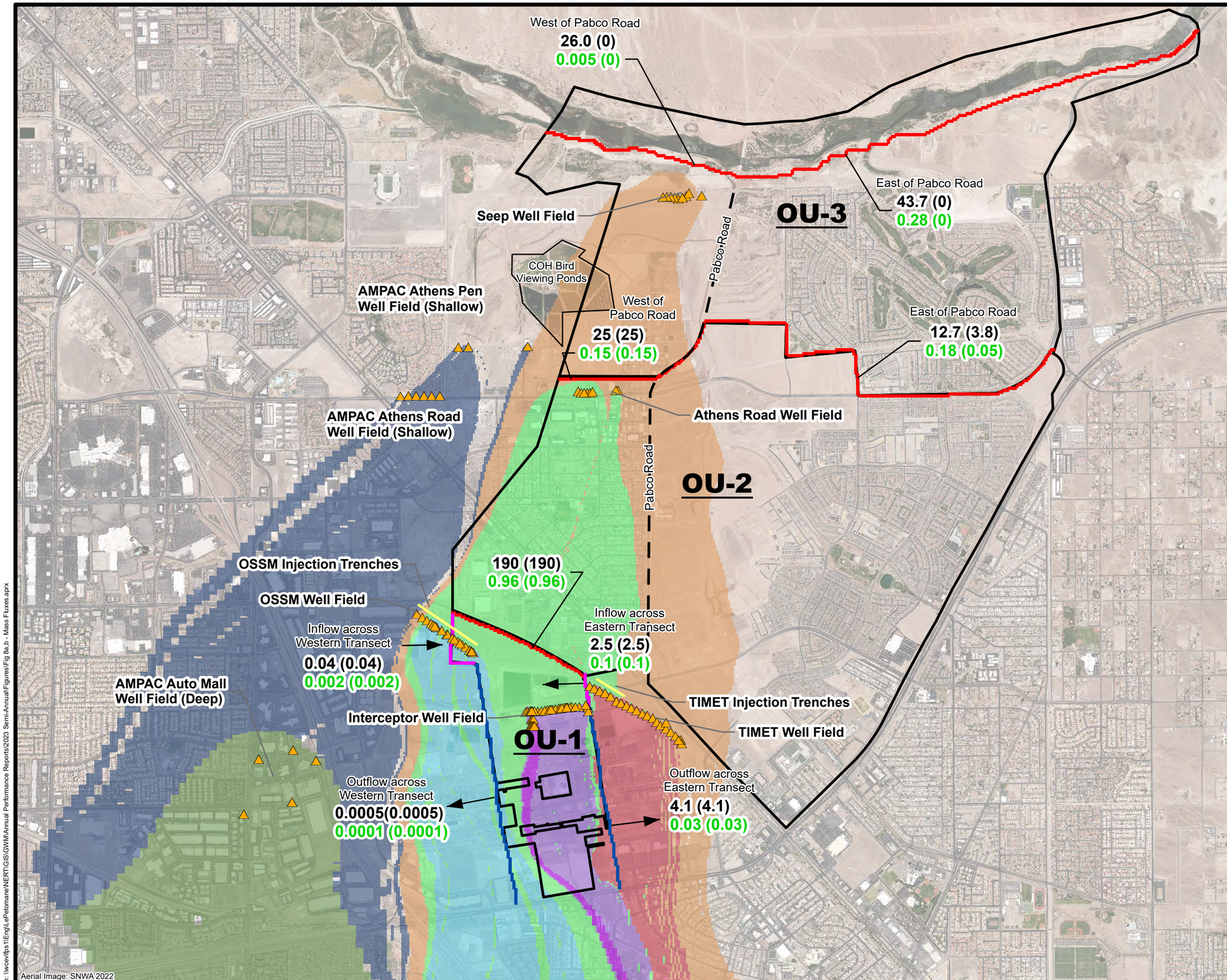

LEGEND:

- Extraction Wells
- Injection Trenches
- Transect Lines
- Western/Eastern Transect Lines, Inflow Portion
- Western/Eastern Transect Lines, Outflow Portion
- Operable Unit Boundaries

Capture Zone

- AP Area Extraction Well
- Interceptor Well Field
- Athens Road Well Field
- Seep Well Field
- OSSM Well Field
- TIMET Well Field
- AMPAC - Shallow Extraction
- AMPAC - Deep Extraction

190 (190) Total (Captured) Perchlorate Mass Flux (lbs/d)

0.96 (0.96) Total (Captured) Chromium Mass Flux (lbs/d)

AMPAC = American Pacific Corporation
OSSM = Olin/Stauffer/Syngenta/Montrose
TIMET = Titanium Metals Corporation
COH = City of Henderson
lbs/d= pounds per day

N
W E
S

0 2,500 5,000 Feet

RAMBOLL

Horizontal Mass Flux Estimates
Nevada Environmental Response Trust Site
Henderson, Nevada

Date: 2025-05-16	Contract Number: 1940106391		Figure
Drafter: AL	Approved:	Revised:	8a

Path: \\wcevfps1\Eng\LePetomane\NERT\GIS\GW\Annual Performance Reports\2023 Semi-Annual\Figures\Fig 8a,b - Mass Fluxes.aprx

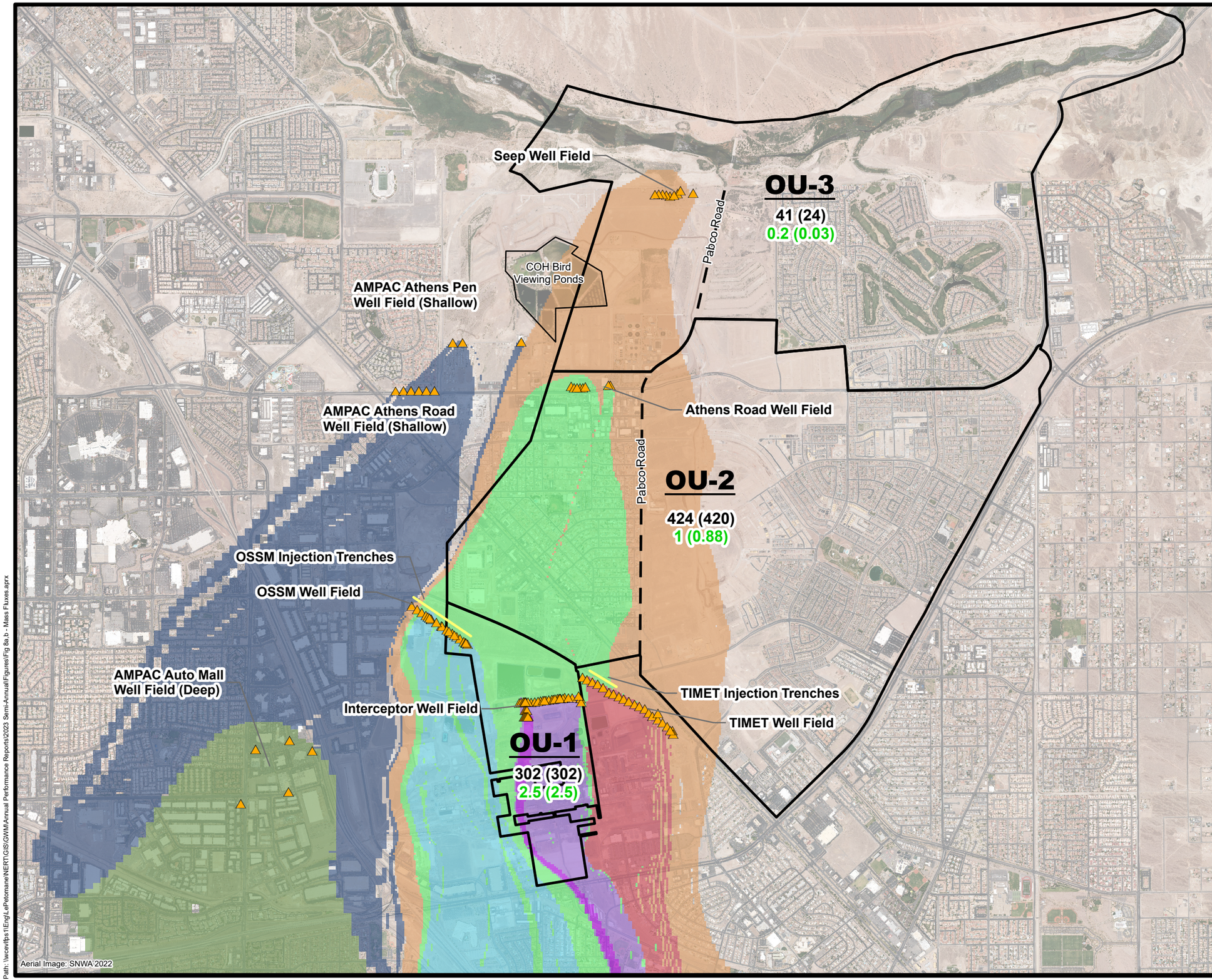

LEGEND:

- Extraction Wells
- Injection Trenches
- Operable Unit Boundaries

Capture Zone

- AP Area Extraction Well
- Interceptor Well Field
- Athens Road Well Field
- Seep Well Field
- OSSM Well Field
- TIMET Well Field
- AMPAC - Shallow Extraction
- AMPAC - Deep Extraction

424 (420) Total (Captured) Perchlorate Mass Flux (lbs/d)

1 (0.88) Total (Captured) Chromium Mass Flux (lbs/d)

AMPAC = American Pacific Corporation
OSSM = Olin/Stauffer/Syngenta/Montrose
TIMET = Titanium Metals Corporation
COH = City of Henderson
lbs/d= pounds per day

Note: Positive mass flux is upward from the Upper Muddy Creek formation to the alluvium.

N W E S

0 2,500 5,000 Feet

RAMBOLL

Vertical Mass Flux Estimates
Nevada Environmental Response Trust Site
Henderson, Nevada

Date: 2025-05-09	Contract Number: 1940106391		Figure 8b
Drafter: AL	Approved:	Revised:	

Path: \\wcewfps1\Eng\LePetomane\NERT\GIS\GWM\Annual Performance Reports\2023 Semi-Annual\Figures\Fig 8a,b - Mass Fluxes.aprx

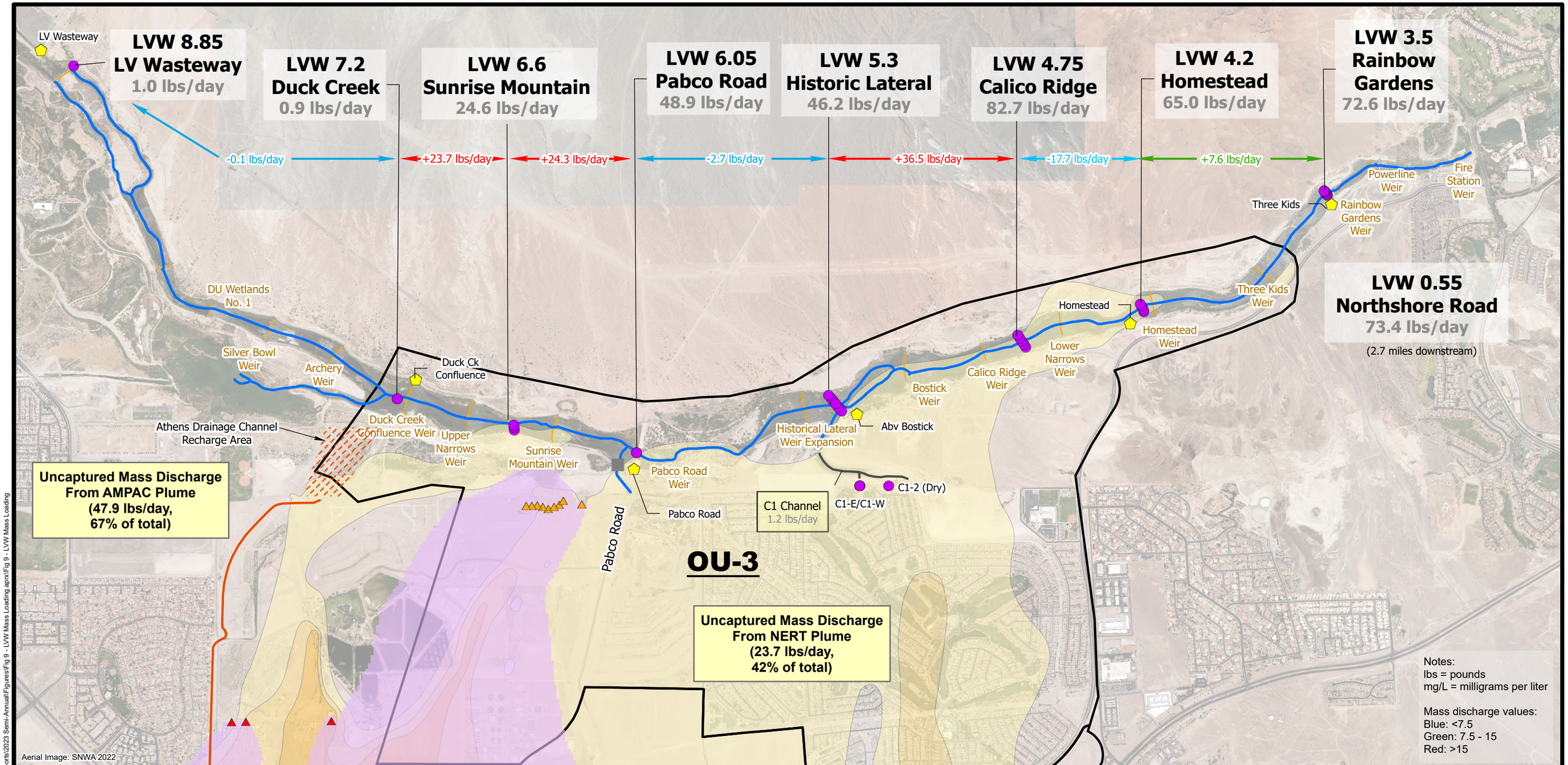

LEGEND:

- NERT Surface Water Sample
- NERT Extraction Wells
- AMPAC Extraction Wells
- NERT/AMPAC/TIMET/COH Outfall Location
- USGS Continuous Streamflow Location
- Shallow Capture Zone
- Operable Unit Boundaries
- Las Vegas Wash
- Weirs
- C1 Channel
- Athens Drainage Channel

Perchlorate Isoconcentration

- <1 mg/L
- 1-10
- 10-25
- 25-100
- 100-250
- 250-500
- 500-1,000
- >1,000 mg/L

N W E S

0 2,500 5,000 Feet

RAMBOLL

Las Vegas Wash
Perchlorate Mass Loading
July - December 2023
Nevada Environmental Response Trust Site
Henderson, Nevada

Date: 2025-05-06	Contract Number: 1940106391		Figure 9
Drafter: AL	Approved:	Revised:	

Path: \\wcsvlfps1\Eng\LePetomane\NERT\GIS\GWM\Annual Performance Reports\2023 Semi-Annual\Figures\Fig 9 - LVW Mass Loading.aprx\Fig 9 - LVW Mass Loading

PLATES

ELECTRONIC MAP (AVAILABLE ELECTRONICALLY)

Relevant well construction details available from Ramboll's All Wells Database are also included in the file. This information includes well owner, survey information (easting, northing, top of casing ["TOC"], and ground elevation ["Ground_Elv"]), borehole depth ("Bore_Depth"), well total depth ("Well_Depth"), screen depth below ground surface (top of screen depth ["TOS_bgs"] and bottom of screen depth ["BOS_bgs"]), installation date ("Installed"), current well status, well type, water-bearing zone ("WBZ"), and lithology.

APPENDICES

APPENDIX A
GROUNDWATER ELEVATIONS AND ANALYTICAL DATA

TABLE A-1: Groundwater Elevation and Analytical Data for Five Quarters
October 2022 - December 2023
Nevada Environmental Response Trust Site
Henderson, Nevada

Well ID	Collection Date	GW Elevation (ft amsl)	Chlorate (mg/L)	Chromium (mg/L)	Chromium VI (mg/L)	Nitrate (mg/L)	Perchlorate (mg/L)	TDS (mg/L)
AA-01	04/18/2023	Dry						
AA-07	04/18/2023	1574.03						
	05/01/2023		1.3 J-			25	0.73	
AA-09	04/18/2023	1656.60						
	05/03/2023		130 J-			12	6.9	5,900
AA-18	04/18/2023	Dry						
AA-22	04/24/2023	1552.05						
	04/25/2023		44 J			22	5.0	5,300
AA-23R	04/17/2023	1520.70						
	04/26/2023		14 J-			27	2.7	4,800
	(FD)		17 J-			26	2.8	5,100
AA-26	04/17/2023	1524.68						
	04/26/2023		0.13			7.8	0.057	2,700
AA-30	04/17/2023	1513.61						
	04/25/2023		5.7 J+	0.024		25	3.1	6,300
AA-UW1	04/18/2023	1718.54						
	05/02/2023		0.68 J-			4.4	0.46	4,200
AA-UW2	05/11/2023	1750.51	26	0.020		13	0.090	3,500
ARP-1	11/07/2022	1584.49						
	11/09/2022		6.4	<0.00085		9.0	35	3,800
	04/18/2023	1583.66						
	04/27/2023		6.5	<0.00085		9.5	34	4,300
	11/06/2023	1588.97						
	11/07/2023		6.5	<0.00085			35	
ARP-2A	11/07/2022	1583.98						
	11/08/2022		7.0	0.0015 J		9.7 J-	37	4,200
	04/17/2023	1583.24						
	04/27/2023		6.9 J-	0.0055 J		8.4	41	4,300
	11/06/2023	1582.87						
	11/07/2023		7.5	<0.00085			38	
ARP-3A	11/07/2022	1583.67						
	11/08/2022		5.4	0.0040 J		14	37	5,000
	04/17/2023	1582.94						
	04/28/2023		7.4 J-	0.0057 J		9.1	38	4,300
	11/06/2023	1582.53						
	11/07/2023		6.3	0.014			35	
	(FD)		6.5	0.014			35	
ARP-4A	11/07/2022	1583.59						

TABLE A-1: Groundwater Elevation and Analytical Data for Five Quarters
October 2022 - December 2023
Nevada Environmental Response Trust Site
Henderson, Nevada

Well ID	Collection Date	GW Elevation (ft amsl)	Chlorate (mg/L)	Chromium (mg/L)	Chromium VI (mg/L)	Nitrate (mg/L)	Perchlorate (mg/L)	TDS (mg/L)
ARP-4A	04/17/2023	1582.92						
	11/06/2023	Dry						
	11/07/2023		16	0.0013			18	
ARP-5A	11/07/2022	1582.67						
	11/09/2022		22	0.10		8.3	15	4,400
	04/17/2023	1582.13						
	04/28/2023		59 J-	0.046		8.0	16	4,600
	11/06/2023	1581.68						
	11/07/2023		170	0.64			87	
ARP-6B	11/07/2022	1582.46						
	11/08/2022		190	0.25		24	40	7,500
	04/17/2023	1581.93						
	04/27/2023		220 J-	0.33		24	56	6,700
	11/06/2023	1581.64						
	11/07/2023		190	0.16			21	
ARP-7	11/07/2022	1582.60						
	04/17/2023	1582.02						
	04/28/2023		190 J-	0.15		28	16	7,300
	11/06/2023	1581.77	140	0.079			8.1	
ART-1	10/05/2022	1584.23						
	11/10/2022	1583.91						
	12/05/2022	1584.21						
	01/12/2023	1584.00						
	02/13/2023	1577.67						
	03/09/2023	1583.54						
	04/11/2023	1583.43						
	05/09/2023	1582.95						
	06/15/2023	1583.74						
	07/06/2023	1583.75						
	08/10/2023	1584.10						
	09/14/2023	1585.95						
	10/12/2023	1587.56						
	11/14/2023	1589.00						
	12/14/2023	1588.87						
ART-1A	10/05/2022	1582.79	1.6	<0.00085	<0.00050	4.8	23	4,000
	11/10/2022	1582.49	1.5	<0.00085	<0.000150	5.4	24	4,000
	12/05/2022	1582.83	2.2	<0.00085	<0.000150	5.6	24	3,600
	01/12/2023	1582.72	1.7	<0.00085	<0.000150	5.2	21	3,900

TABLE A-1: Groundwater Elevation and Analytical Data for Five Quarters
October 2022 - December 2023
Nevada Environmental Response Trust Site
Henderson, Nevada

Well ID	Collection Date	GW Elevation (ft amsl)	Chlorate (mg/L)	Chromium (mg/L)	Chromium VI (mg/L)	Nitrate (mg/L)	Perchlorate (mg/L)	TDS (mg/L)
ART-1A	02/13/2023	1584.29	2.2	<0.00085	0.000150 UJ	5.9	24	3,900
	03/09/2023	1585.22	2.0 J-	<0.00085	<0.000150	5.4	22	3,800
	04/11/2023	1585.54	1.9	<0.00085	<0.000150	6.4	22	4,000
	05/09/2023	1583.61						
	05/11/2023		2.6	<0.00085	<0.000150	5.6	24	4,100
	06/15/2023	1583.05	2.0	<0.00085	<0.000150	5.3	23	3,900
	07/06/2023	1582.84	2.0	<0.00085	<0.000150	5.4	24	4,000
	08/10/2023	1584.09	1.9	<0.00085	<0.000150	5.4	29	3,800
	09/14/2023	1585.47	2.0	<0.00085	<0.000150	5.6	26	3,800
	10/12/2023	1586.45	2.3	<0.00085	0.000165 J	5.7	26	3,900
	11/14/2023	1587.98	2.1	<0.00085	0.000271 J	6.4	26	4,000
	12/14/2023	1588.46	2.1	<0.00085	0.000211 J	6.6	27	3,900
ART-2	10/05/2022	1584.08						
	11/10/2022	1580.42						
	12/05/2022	1584.18						
	01/12/2023	1584.02						
	02/13/2023	1583.85						
	03/09/2023	1583.63						
	04/11/2023	1583.75						
	05/09/2023	1582.78						
	06/15/2023	1584.00						
	07/06/2023	1583.94						
	08/10/2023	1582.97						
	09/14/2023	1587.61						
	10/12/2023	1588.21						
	11/14/2023	1588.45						
	12/14/2023	1589.60						
ART-2A	10/05/2022	1582.47	4.2	<0.00085	0.0028	1.0	7.2	8,400
	11/10/2022	1581.98	4.3	<0.00085	<0.000150	1.1	7.1	8,300
	12/05/2022	1582.30	4.8	<0.00085	0.00200 J	1.3	6.7	8,000
	01/12/2023	1583.26	<0.24	<0.00085	0.00274	1.2 J	5.9 J	8,500
	(FD)		<0.24	<0.00085	0.00326	3.2 J	8.2 J	
	02/13/2023	1583.85	4.4	<0.00085	0.00226 J-	1.1	6.3	8,000
	03/09/2023	1584.11	4.5 J-	<0.00085	0.00293	1.3	6.2	8,300
	04/11/2023	1584.33	5.0	<0.00085	0.00250	1.6	6.5	8,100
	05/09/2023	1583.62						
	05/11/2023		5.8	<0.00085	0.00252	1.5 J	6.4	8,400
	(FD)		6.6	<0.00085	0.00265	5.2 J	6.3	8,200

TABLE A-1: Groundwater Elevation and Analytical Data for Five Quarters
October 2022 - December 2023
Nevada Environmental Response Trust Site
Henderson, Nevada

Well ID	Collection Date	GW Elevation (ft amsl)	Chlorate (mg/L)	Chromium (mg/L)	Chromium VI (mg/L)	Nitrate (mg/L)	Perchlorate (mg/L)	TDS (mg/L)
ART-2A	06/15/2023	1584.63	4.0	<0.00085	0.00260	1.0	5.8	8,100
	07/06/2023	1584.63	4.4	<0.00085	0.00263	1.1	6.6	8,400
	08/10/2023	1583.42	3.6	<0.00085	0.00174	0.90	7.2	8,400
	09/14/2023	1584.33	0.071 J	<0.00085	0.000875	0.81	5.5	7,800
	(FD)		2.4 J	0.010	0.000854	0.80	5.4	7,800
	10/12/2023	1580.97	2.7	<0.00085	0.000845	1.1	6.2	7,700
	11/14/2023	1587.16	3.4	<0.00085	0.00159	1.8	7.1	7,700
	12/14/2023	1587.63	3.5	<0.00085	0.00177	1.9	7.9	7,800
ART-3	10/05/2022	1582.94						
	11/10/2022	1581.96						
	12/05/2022	1583.03						
	01/12/2023	1582.92						
	02/13/2023	1583.12						
	03/09/2023	1582.62						
	04/11/2023	1582.54						
	05/09/2023	1582.39						
	06/15/2023	1582.74						
	07/06/2023	1582.69						
	08/10/2023	1582.48						
	09/14/2023	1584.64						
	10/12/2023	1585.67						
	11/14/2023	1586.28						
	12/14/2023	1586.60						
ART-3A	10/05/2022	1576.19	190	0.27	0.30	20	160	7,200
	11/10/2022	1566.13	180	0.29	0.302 J-	22	160	6,900
	12/05/2022	1565.60	170	0.27	0.284 J-	20	150	6,500
	01/12/2023	1566.58	190	0.27	0.309 J-	20	150	7,100
	02/13/2023	1567.14	180	0.27	0.306 J-	21	150	7,100
	03/09/2023	1567.24	240 J-	0.28	0.323 J-	23	140	7,000
	04/11/2023	1567.32	150	0.30	0.292	21	150	7,600
	05/09/2023	1567.85						
	05/11/2023		180	0.28	0.265	21	160	7,300
	06/15/2023	1570.06	160	0.29	0.286	21	160	6,900
	07/06/2023	1568.49	170	0.28	0.283	18	160	7,200
	08/10/2023	1569.48	180	0.27	0.254	20	160	7,400
	09/14/2023	1570.58	19 J	0.21	0.227	18	150	7,200
	10/12/2023	1571.54	140	0.19	0.206	24	130	7,400
	11/14/2023	1579.66	120	0.20	0.19	18	130	7,400

TABLE A-1: Groundwater Elevation and Analytical Data for Five Quarters
October 2022 - December 2023
Nevada Environmental Response Trust Site
Henderson, Nevada

Well ID	Collection Date	GW Elevation (ft amsl)	Chlorate (mg/L)	Chromium (mg/L)	Chromium VI (mg/L)	Nitrate (mg/L)	Perchlorate (mg/L)	TDS (mg/L)
ART-3A	12/14/2023	1580.32	120	0.19	0.199	19	150	7,100
ART-4	10/05/2022	1578.83	130	0.13	0.15	12	100	4,900
	(FD)		120	0.13	0.14	12	100	5,000
	11/10/2022	1579.13	120	0.13	0.151 J-	13	100	4,800
	12/05/2022	1578.87	100	0.14	0.0260	13	96	5,000
	01/12/2023	1582.99	140	0.14	0.16 J-	13	89	4,700
	02/13/2023	1579.91	140	0.15	0.174 J-	14	100	4,800
	(FD)		140	0.15	0.17 J-	14	100	4,800 J
	03/09/2023	1578.79	180 J-	0.16	0.178	14	100	4,900
	04/11/2023	1578.79	160	0.19	0.181	15	110	4,700
	05/09/2023	1579.28						
	05/11/2023		160	0.17	0.168	15	120	5,100
	06/15/2023	1578.73	130	0.19	0.182	15	130	4,800
	(FD)		150	0.21	0.184	15	110	4,900
	07/06/2023	1582.58						
	08/10/2023	1581.50	160	0.18	0.17	15	120	5,200
	09/14/2023	1580.75	17 J	0.17	0.179	14	120	4,800
	10/12/2023	1582.11	130	0.16	0.171	15	110	5,200
	(FD)		120	0.16	0.171	15	110	5,200
	11/14/2023	1583.72	140	0.18	0.172	18	120	5,000
	12/14/2023	1584.35	130	0.15	0.169	17	130	5,000
ART-4A	10/05/2022	1583.03						
	11/10/2022	1582.55						
	12/05/2022	1581.91						
	01/12/2023	1584.52						
	02/13/2023	1584.03						
	03/09/2023	1584.07						
	04/11/2023	1585.15						
	05/09/2023	1582.83						
	06/15/2023	1582.53						
	07/06/2023	1573.60	160	0.18	0.188	14	120	5,000
	08/10/2023	1582.82						
	09/14/2023	1579.59						
	10/12/2023	1575.93						
	11/14/2023	1577.38						
	12/14/2023	1586.55						
ART-6	11/07/2022	1580.28						
	11/10/2022		220	1.2		25	130	5,900

TABLE A-1: Groundwater Elevation and Analytical Data for Five Quarters
October 2022 - December 2023
Nevada Environmental Response Trust Site
Henderson, Nevada

Well ID	Collection Date	GW Elevation (ft amsl)	Chlorate (mg/L)	Chromium (mg/L)	Chromium VI (mg/L)	Nitrate (mg/L)	Perchlorate (mg/L)	TDS (mg/L)
ART-6	04/17/2023	1579.85						
	04/24/2023		67 J-	1.7		20	71	5,900
	11/06/2023	1583.73						
	11/08/2023		190	3.9			180	
ART-7A	10/05/2022	1579.85	280	0.43	0.46	26	81	6,600
	11/10/2022	1579.49	270	0.47	0.463 J-	26	81	6,400
	12/05/2022	1579.07	200	0.43	0.447 J-	25	70	6,100
	01/12/2023	1578.99	280	0.42	0.441 J-	25	69	6,500
	02/13/2023	1579.02	280	0.43	0.505 J-	27	72	7,100
	03/09/2023	1579.02	250 J-	0.45	0.519 J-	27	71	6,300
	04/11/2023	1579.02	280	0.48	0.461	26	76	6,800
	05/09/2023	1579.81						
	05/11/2023		290	0.44	0.428	26	75	6,800
	06/15/2023	1578.97	250	0.52	0.469	25	71	6,600
	07/06/2023	1578.94	260	0.44	0.464	23	80	6,700
	08/10/2023	1579.12	270	0.45	0.421	25	78	6,700
	09/14/2023	1580.10	28	0.37	0.387	24	67	6,500
	10/12/2023	1585.42						
	11/14/2023	1585.71	250	0.43	0.412	27	74	6,300
	12/14/2023	1586.93	250	0.41	0.425	24	89	6,300
ART-7B	10/05/2022	1573.42						
	11/10/2022	1572.34						
	12/05/2022	1573.42						
	01/12/2023	1573.42						
	02/13/2023	1574.08						
	03/09/2023	1573.42						
	04/11/2023	1573.57						
	05/09/2023	1575.84						
	06/15/2023	1581.11						
	07/06/2023	1580.55						
	08/10/2023	1582.66						
	09/14/2023	1580.55						
	10/12/2023	1578.12	220	0.33	0.357	24	51	6,500
	11/14/2023	1587.64						
	12/14/2023	1588.44						
ART-8	10/05/2022	1581.62						
	11/10/2022	1581.52						
	12/05/2022	1583.52						

TABLE A-1: Groundwater Elevation and Analytical Data for Five Quarters
October 2022 - December 2023
Nevada Environmental Response Trust Site
Henderson, Nevada

Well ID	Collection Date	GW Elevation (ft amsl)	Chlorate (mg/L)	Chromium (mg/L)	Chromium VI (mg/L)	Nitrate (mg/L)	Perchlorate (mg/L)	TDS (mg/L)
ART-8	01/12/2023	1581.95						
	02/13/2023	1579.13						
	03/09/2023	1581.70						
	04/11/2023	1581.62						
	05/09/2023	1582.01						
	06/15/2023	1582.79						
	07/06/2023	1582.75						
	08/10/2023	1582.44						
	09/14/2023	1583.68						
	10/12/2023	1586.85						
	11/14/2023	1587.19						
	12/14/2023	1587.40						
ART-8A	10/05/2022	1571.36	54	0.051	0.062	7.9	59	8,400
	11/10/2022	1571.53	50	0.055	<0.000150	7.9 J	54	8,500
	(FD)		51	0.055	0.0661 J-	3.2 J	52	8,200
	12/05/2022	1571.42	47	0.051	0.0597 J-	7.7	50	8,700
	01/12/2023	1572.39	52	0.052	0.0677	7.5	47	8,000
	02/13/2023	1572.25	100	0.051	0.0624 J-	7.6	52	7,100 J
	03/09/2023	1573.20	41 J-	0.054	0.0651	8.6	50	8,200
	(FD)		46 J-	0.053	0.0657	7.8	49	8,200
	04/11/2023	1574.09	54	0.057	0.0617	7.4	50	8,300
	05/09/2023	1574.63						
	05/11/2023		49	0.054	0.0529	7.5	50	8,400
	06/15/2023	1575.10	46	0.053	0.0575	7.2	50	8,100
	07/06/2023	1573.60	47	0.048	0.0571	7.2	46	8,300
	(FD)		54	0.048	0.0569	7.3	48	8,400
	08/10/2023	1575.68	46	0.048	0.0495	7.9	51	8,500
	09/14/2023	1576.32	5.2 J	0.031	0.0410	6.2	46	8,000
	10/12/2023	1575.08	34	0.027	0.0374	6.8	42	8,000
	11/14/2023	1579.58	41	0.031	0.0395	8.4	45	8,100
	(FD)		33	0.029	0.0409	7.3	48	8,400
	12/14/2023	1580.07	32	0.035	0.0426	6.6	50	8,300
ART-9	10/05/2022	1577.04	300	0.55	0.60	24	170	5,600
	11/10/2022	1578.81	300	0.58	0.625 J-	23	150	5,600
	12/05/2022	1576.99	250	0.55	0.449	24	150	6,200
	01/12/2023	1576.53	320	0.53	0.564 J-	24	140	5,500
	02/13/2023	1577.93	300	0.53	0.59 J-	24	150	12,000 J
	03/09/2023	1577.47	330 J-	0.57	0.625 J-	24	150	5,600

TABLE A-1: Groundwater Elevation and Analytical Data for Five Quarters
October 2022 - December 2023
Nevada Environmental Response Trust Site
Henderson, Nevada

Well ID	Collection Date	GW Elevation (ft amsl)	Chlorate (mg/L)	Chromium (mg/L)	Chromium VI (mg/L)	Nitrate (mg/L)	Perchlorate (mg/L)	TDS (mg/L)
ART-9	04/11/2023	1576.75	320	0.59	0.558	24	150	5,700
	05/09/2023	1576.43						
	05/11/2023		300	0.55	0.524	24	150	5,500
	06/15/2023	1576.84	280	0.59	0.591	24	150	5,500
	07/06/2023	1576.64	300	0.54	0.56	28	170	5,700
	08/10/2023	1577.64	290	0.56	0.511	23	160	5,600
	09/14/2023	1577.66	28	0.60	0.638	23	150	5,500
	10/12/2023	1582.86	250	0.51	0.537	24	120	6,000
	11/14/2023	1586.73	260	0.49	0.471	25	300	5,400
	12/14/2023	1583.92	240	0.43	0.446	22	160	5,400
BEC-6	05/12/2023	1718.13	<0.020			0.014 J+	<0.00063	2,400
	(FD)		<0.020			<0.014	<0.0013	2,300
BEC-7	04/19/2023	1611.61						
	04/28/2023		2.8 J-			36 J+	0.41	3,900
BHE1-10	05/15/2023	1666.30	240	0.59		45	280	5,500
C1-E	10/06/2022		4.2				2.2	3,800
	11/14/2022		5.0				2.1	3,700
	12/01/2022		4.7				2.1	3,600
	01/05/2023		5.3				2.1	3,600
	02/06/2023		5.3				2.3 J-	
	03/02/2023		4.6				2.3	3,600
	04/06/2023		5.3				2.4	3,800
	05/03/2023		5.3 J-				2.8	3,700
	06/02/2023		5.5				2.6	3,600
	07/10/2023		5.3				2.2	3,700
	08/01/2023		4.8				2.4	3,800
	09/05/2023		4.7				2.3	3,800
C1-W	10/06/2022		4.1				2.2	3,900
	11/14/2022		4.8				2.1	3,700
	12/01/2022		5.2				2.0	3,600
	01/05/2023		5.4				2.1	3,600
	02/06/2023		5.3				2.2 J-	
	03/02/2023		5.2				2.3	3,600
	04/06/2023		5.3				2.3	3,800
	05/03/2023		5.2 J-				2.6	3,800
	06/02/2023		6.4				2.5	3,700
	07/10/2023		5.3				2.4	3,600
	08/01/2023		4.9				2.5	3,700

TABLE A-1: Groundwater Elevation and Analytical Data for Five Quarters
October 2022 - December 2023
Nevada Environmental Response Trust Site
Henderson, Nevada

Well ID	Collection Date	GW Elevation (ft amsl)	Chlorate (mg/L)	Chromium (mg/L)	Chromium VI (mg/L)	Nitrate (mg/L)	Perchlorate (mg/L)	TDS (mg/L)
C1-W	09/05/2023		4.7				2.3	3,800
	12/06/2023		4.5				1.8	3,600
COH-2B1	04/19/2023	1530.18						
	04/21/2023		3.3	<0.00085		3.3	3.1	2,800
DBMW-1	04/18/2023	1595.94						
	05/15/2023		39			12	10	6,500
DBMW-9	04/18/2023	1598.57						
	05/02/2023		8.0 J-			110	4.3	4,900
DBMW-10	04/18/2023	1601.61						
DBMW-11	04/18/2023	1624.76						
	05/02/2023		20 J-			27	7.8	5,900
DBMW-13	04/18/2023	1633.53						
	05/02/2023		12 J-			18	6.8	6,000
DBMW-14	04/18/2023	1650.41						
	05/02/2023		16 J-			18	8.8	5,700
DBMW-15	04/18/2023	1655.20						
	05/02/2023		10 J-			14	4.5	4,900
DBMW-22	04/17/2023	1507.70						
	04/26/2023		3.3			9.4	2.3	4,400
DFW-03	04/19/2023	1730.85						
	05/10/2023		230 J-	0.65		41	720	4,900
DFW-04	04/19/2023	1730.92						
	05/10/2023		390 J	1.6		35	600	5,900
DFW-05	04/19/2023	1731.38						
	05/10/2023		850 J	2.7		10	120	4,200
DFW-06	04/19/2023	1735.53						
	05/10/2023		620 J-	2.4		9.0	99	3,500
E1-1	10/05/2022	1711.52	29 J+	0.089	0.091	32	490	3,500
	11/07/2022	1712.55	37	0.087	0.0963	34	490	3,600
	12/07/2022	1711.16	43	0.088	0.0860 J-	33	450	3,400
	01/04/2023	1712.06	31 J+	0.087	0.0894 J-	33	450	3,600
	02/01/2023	1712.42	39	0.088	0.0971 J-		480	3,500
	02/09/2023					32		3,400
	03/02/2023	1711.82	37 J+	0.090	0.0941 J-	32	440	3,600
	04/06/2023	1712.23	39	0.095		32	470	3,500
	04/12/2023				0.0953			
	05/09/2023	1711.34	37	0.090	0.0848 J-	31	480	3,600
	06/12/2023	1714.07	49	0.10	0.0894	32	460	3,500

TABLE A-1: Groundwater Elevation and Analytical Data for Five Quarters
October 2022 - December 2023
Nevada Environmental Response Trust Site
Henderson, Nevada

Well ID	Collection Date	GW Elevation (ft amsl)	Chlorate (mg/L)	Chromium (mg/L)	Chromium VI (mg/L)	Nitrate (mg/L)	Perchlorate (mg/L)	TDS (mg/L)
E1-1	(FD)		51	0.10	0.0928	30	450	3,300
	07/10/2023	1709.95	37	0.095	0.0956	31	450	3,400
	08/08/2023	1709.91	39	0.097		29	470	3,500
	08/17/2023				0.0906 J-			
	09/11/2023	1709.26	40	0.089	0.0967 J+	28	490	3,500
	10/05/2023	1711.70	36	0.086	0.102	29	460	8,400
	11/09/2023	1717.98	28	0.088	0.0947	33	400	3,500
	12/06/2023	1708.71	37	0.091	0.0971	31	470	3,400
E1-2	10/05/2022	1711.20	180 J+	0.55	0.58	83	820	4,600
	11/07/2022	1711.49	190	0.55	0.600 J	89	860	4,700
	(FD)		190	0.55	0.602 J	90	830	4,900
	12/07/2022	1711.91	210	0.56	0.578 J-	84	820	4,400
	01/04/2023	1711.01	220	0.55	0.532 J-	85	770	4,900
	02/01/2023	1712.03	210	0.54	0.617 J-		820	4,700
	02/09/2023					83		4,900
	03/02/2023	1710.66	210 J+	0.58	0.588 J-	83	780	4,700
	(FD)		220 J+	0.57	0.592 J-	84	700	4,700
	04/06/2023	1714.07	190	0.63		84	910	4,900
	04/12/2023				0.582			
	05/09/2023	1709.45	200	0.59	0.572 J-	82	1,100	4,700
	06/12/2023	1709.41	260	0.64	0.58	86	840	4,500
	07/10/2023	1710.08	200	0.61	0.624	110	810	4,500
	08/08/2023	1710.06	180	0.63		88	690	5,000
	08/17/2023				0.611 J-			
	09/11/2023	1710.28	210	0.59	0.624 J+	71	810	4,600
	10/05/2023	1712.00	210	0.59	0.661	72	780	1,800 J
	(FD)		200	0.59	0.653	71	860	4,500 J
	11/09/2023	1709.55	210	0.60	0.618	79	850	4,900
	12/06/2023	1709.29	140	0.61	0.619	48	860	3,900
E1-3	10/05/2022	1711.95	190 J+	0.69	0.64	77	410	4,100
	11/07/2022	1712.53	190	0.65	0.714 J	79	360	4,000
	12/07/2022	1712.71	210	0.66	0.676 J-	80	300	4,200
	01/04/2023	1711.40	220	0.66	0.66 J-	75	330	4,200
	02/01/2023	1711.52	240	0.67	0.75 J-		370	4,200
	02/09/2023					74		4,000
	03/02/2023	1710.48	210 J+	0.69	0.707 J-	75	330	4,100
	04/06/2023	1709.87	200	0.72		73	310	4,500
	04/12/2023				0.708			

TABLE A-1: Groundwater Elevation and Analytical Data for Five Quarters
October 2022 - December 2023
Nevada Environmental Response Trust Site
Henderson, Nevada

Well ID	Collection Date	GW Elevation (ft amsl)	Chlorate (mg/L)	Chromium (mg/L)	Chromium VI (mg/L)	Nitrate (mg/L)	Perchlorate (mg/L)	TDS (mg/L)
E1-3	05/09/2023	1710.52	180	0.70	0.673 J-	71	330	4,200
	06/12/2023	1713.91	250	0.73	0.659	77	320	3,800
	07/10/2023	1712.22	180	0.71	0.731	83	340	4,200
	(FD)		200	0.72	0.735	96	330	4,200
	08/08/2023	1711.71	200	0.74		68	350	4,400
	08/17/2023				0.692 J-			
	09/11/2023	1711.58	200	0.69	0.731 J+	62	330	4,200
	10/05/2023	1714.07	190	0.65	0.716	61	290	3,400
	11/09/2023	1710.16	210	0.66	0.708	65	350	4,100
	12/06/2023	1715.14	180	0.69	0.705	64	340	4,000
E2-1	10/05/2022	1715.47	13 J+	0.030	0.028	13	83	2,700
	11/07/2022	1716.14	15	0.034	0.0292	14	70	2,600
	12/07/2022	1716.19	12	0.030	0.0255 J-	13	66	2,600
	(FD)		13	0.031	0.0250 J-	14	70	2,800
	01/04/2023	1716.89	12	0.028	0.0280	14	79	2,700
	02/01/2023	1716.09	15	0.038	0.0306		100	2,500
	02/09/2023					13		6,600
	03/02/2023	1714.03	13 J+	0.034	0.0280 J-	14	73	2,700
	04/06/2023	1710.00	14	0.028		14	91	2,700
	(FD)		14	0.029		14	90	2,700
	04/12/2023				0.0271			
	(FD)				0.0282			
	05/09/2023	1715.60	13	0.056	0.0252 J-	1.3	91	2,800
	06/12/2023	1711.54	20	0.027	0.0253	13	92	2,500
	07/10/2023	1716.99	13	0.024	0.0264	12	62	2,600
	08/08/2023	1718.16	12	0.025		12	41	2,700
	08/17/2023				0.0246 J-			
	09/11/2023	1717.70	13	0.022	0.0264 J+	12	67	2,600
	10/05/2023	1718.99	12	0.022	0.0259	12	70	6,300
	11/09/2023	1716.69	13	0.020	0.0249	14	66	2,600
	(FD)		13	0.026	0.0249	12	57	1,100
	12/06/2023	1708.72	12	0.021	0.0259	13	88	2,600
E2-2	10/05/2022	1714.84	12 J+	0.028	0.029	23	390	3,300
	11/07/2022	1713.40	12	0.027	0.0284	24		3,100
	11/09/2022						390	
	12/07/2022	1716.01	12	0.028	0.0247 J-	24	350	3,200
	01/04/2023	1714.32	11	0.027	0.0284	25	370	3,200
	02/01/2023	1715.63	15	0.028	0.0309		390	3,100

TABLE A-1: Groundwater Elevation and Analytical Data for Five Quarters
October 2022 - December 2023
Nevada Environmental Response Trust Site
Henderson, Nevada

Well ID	Collection Date	GW Elevation (ft amsl)	Chlorate (mg/L)	Chromium (mg/L)	Chromium VI (mg/L)	Nitrate (mg/L)	Perchlorate (mg/L)	TDS (mg/L)
E2-2	02/09/2023					23		7,700
	03/02/2023	1716.24	13 J+	0.026	0.0285 J-	24	370	3,300
	04/06/2023	1709.42	13	0.027		23	460	3,400
	04/12/2023				0.0261			
	05/09/2023	1717.27	12	0.027	0.0246 J-	24	330	3,200
	06/12/2023	1716.13	15	0.026	0.0249	21	360	2,900
	07/10/2023	1716.34	12	0.024	0.0270	21	340	3,100
	08/08/2023	1717.20	33	0.12		49	890	4,100
	08/17/2023				0.0256 J-			
	09/11/2023	1715.79	12	0.022	0.0276 J+	20	360	3,100
	10/05/2023	1717.82	11	0.021	0.0266	21	350	3,000
	11/09/2023	1712.91	12	0.021	0.0271	23	440	3,200
	12/06/2023	1713.75	11	0.022	0.0270	22	390	3,100
E2-3	10/05/2022	1717.10	23 J+	0.088	0.090	50	810	3,900
	11/07/2022	1717.16	24	0.084	0.0930	53	890	3,800
	12/07/2022	1717.42	18	0.086	0.0886 J-	52	760	3,900
	01/04/2023	1717.45	30	0.085	0.0890	51	840	4,100
	(FD)		32	0.090	0.0876	51	820	4,200
	02/01/2023	1717.49	32	0.090	0.0520 J-		870	3,900
	02/09/2023					50		3,800
	03/02/2023	1716.24	29 J+	0.096	0.10 J-	53	870	4,100
	04/06/2023	1718.43	32	0.097		51	790	3,800
	04/12/2023				0.100			
	05/09/2023	1717.36	33	0.093	0.0923 J-	51	890	3,700
	(FD)		32 J-	0.096	0.0919 J-	51	830	4,400
	06/12/2023	1718.50	41	0.098	0.0912	50	880	3,600
	07/10/2023	1718.86	34	0.096	0.0962	49	820	4,300
	08/08/2023	1714.26	32	0.12		48	880	4,500
	(FD)		31	0.12		48	930	4,200
	08/17/2023				0.113 J-			
	(FD)				0.111 J-			
	09/11/2023	1713.27	7.5	0.11	0.12 J+	49	950	3,900
	10/05/2023	1717.02	34	0.097	0.11	45	870	3,700
	11/09/2023	1717.05	36	0.10	0.107	48	940	3,900
	12/06/2023	1715.32	36	0.11	0.113	48	910	3,600
	(FD)		35	0.10	0.112	47 J-	990	3,700
E2-4	10/05/2022	1716.33	22 J+	0.093	0.088	83	890	4,000
	11/07/2022	1717.38	25	0.081	0.0920	88		4,000

TABLE A-1: Groundwater Elevation and Analytical Data for Five Quarters
October 2022 - December 2023
Nevada Environmental Response Trust Site
Henderson, Nevada

Well ID	Collection Date	GW Elevation (ft amsl)	Chlorate (mg/L)	Chromium (mg/L)	Chromium VI (mg/L)	Nitrate (mg/L)	Perchlorate (mg/L)	TDS (mg/L)
E2-4	11/09/2022						910	
	12/07/2022	1717.71	16	0.080	0.0795 J-	84	830	3,700
	01/04/2023	1716.67	27	0.083	0.0848	85	770	4,100
	02/01/2023	1716.82	29	0.082	0.0935		860	4,100
	02/09/2023					95		3,700
	03/02/2023	1717.50	24 J+	0.078	0.0846 J-	86	790	3,900
	04/06/2023	1717.34	28	0.087		85	800	3,700
	04/12/2023				0.0874			
	05/09/2023	1717.43	29 J-	0.084	0.0768 J-	83	780	4,200
	06/12/2023	1718.19	36	0.086	0.0801	82	820	3,400
	07/10/2023	1718.90	29	0.081	0.0827	86	810	3,600
	08/08/2023	1718.23	23	0.079		80	650	4,000
	08/17/2023				0.0730 J-			
	09/11/2023	1720.81	23	0.057	0.0641 J+	84	740	3,500
	10/05/2023	1717.52	26	0.073	0.0854	74	850	3,400
	11/09/2023	1718.13	27	0.079	0.0786	80	770	3,600
	12/06/2023	1716.77	27	0.077	0.0824	80	850	3,400
E2-5	10/05/2022	1713.55	58 J+	0.21	0.20	82	920	4,000
	(FD)		59	0.21	0.21	82	910	4,400
	11/07/2022	1710.62	61	0.23	0.257 J-	88	1,100	4,700
	12/07/2022	1709.66	48	0.23	0.254 J-	86	1,000	4,200
	01/04/2023	1710.73	61	0.23	0.211 J-	88	990	4,700
	02/01/2023	1709.79	73	0.23	0.262 J-		1,100	4,800
	(FD)		<2.4	0.23	0.261 J-		1,100	4,100
	02/09/2023					90		3,900
	(FD)					99		3,800
	03/02/2023	1715.35	64 J+	0.21	0.216 J-	97	1,000	4,100
	04/06/2023	1713.26	68	0.24		88	1,400	3,800
	04/12/2023				0.227			
	05/09/2023	1709.61	68 J-	0.23	0.213 J-	88	970	4,800
	06/12/2023	1709.62	90	0.25	0.22	91	1,100	3,700
	07/10/2023	1709.41	79	0.26	0.248	110	1,100	4,200
	08/08/2023	1709.53	64	0.28		85	1,000	4,600
	08/17/2023				0.208 J-			
	09/11/2023	1709.50	72	0.24	0.251 J+	110	1,200	4,100
	(FD)		72	0.24	0.252 J+	110	1,100	4,000
	10/05/2023	1709.69	74	0.24	0.266	80	1,100	3,800
	11/09/2023	1709.64	59	0.28	0.239	84	1,100	4,100

TABLE A-1: Groundwater Elevation and Analytical Data for Five Quarters
October 2022 - December 2023
Nevada Environmental Response Trust Site
Henderson, Nevada

Well ID	Collection Date	GW Elevation (ft amsl)	Chlorate (mg/L)	Chromium (mg/L)	Chromium VI (mg/L)	Nitrate (mg/L)	Perchlorate (mg/L)	TDS (mg/L)
E2-5	12/06/2023	1709.92	65	0.22	0.223	85	1,200	3,700
ES-1	04/18/2023	1705.65						
	05/02/2023		53 J-			14	35	2,800
ES-3	04/19/2023	1686.91						
	04/26/2023		10			13	1.6	3,400
ES-4	04/19/2023	1687.08						
	04/28/2023		350 J-			12	34	8,900
ES-5	04/18/2023	1655.57						
	05/03/2023		65 J-			10	4.6	5,700
ES-8A	04/18/2023	1674.56						
	05/02/2023		13 J-			29	6.8	4,400
ES-8B	04/18/2023	1674.74						
	05/02/2023		7.6 J-			6.2	4.3	4,500
ES-9	04/18/2023	1622.05						
	05/02/2023		0.19 J-			21	1.4	27,000
ES-10	04/17/2023	1591.10						
	04/28/2023		14 J-			6.0	5.6	9,200
	(FD)		14 J-			6.0	5.4	9,400
ES-11	04/20/2023	1596.34						
	05/11/2023		79	0.085		17	8.2	5,700
ES-14A	04/18/2023	1614.75						
	05/02/2023		8.1 J-			94	5.3	4,900
ES-14B	04/18/2023	1594.43						
	05/02/2023		0.20 UJ			<0.28	<0.0063	38,000
	(FD)		0.20 UJ			<0.28	<0.0063	38,000
ES-15	04/18/2023	1598.49						
	05/02/2023		1.3 J-			3.7	1.1	7,900
ES-16	04/18/2023	1612.79						
	05/02/2023		0.10 UJ			1.1	0.040	26,000
ES-17	04/18/2023	1618.08						
	05/02/2023		0.10 UJ			<0.28	<0.0063	31,000
ES-18	04/18/2023	1640.17						
	05/03/2023		0.60 J-			<0.28	<0.0013	7,600
ES-19	04/18/2023	1622.49						
ES-21A	04/18/2023	1561.76						
	05/01/2023		8.8 J-	0.029		18	3.4	
ES-21B	04/18/2023	1560.69						
	05/01/2023		11 J-	0.031		17	4.8	

TABLE A-1: Groundwater Elevation and Analytical Data for Five Quarters
October 2022 - December 2023
Nevada Environmental Response Trust Site
Henderson, Nevada

Well ID	Collection Date	GW Elevation (ft amsl)	Chlorate (mg/L)	Chromium (mg/L)	Chromium VI (mg/L)	Nitrate (mg/L)	Perchlorate (mg/L)	TDS (mg/L)
ES-22A	04/18/2023	1596.44						
	05/01/2023		16 J-	0.030		20	7.2	
	(FD)		14 J-	0.030		20	7.1	
ES-22B	04/18/2023	1595.23						
	05/01/2023		18 J-	0.060		24	8.7	
ES-23A	04/18/2023	1573.98						
	05/01/2023		1.0 UJ	0.011		53	3.4	
ES-23B	04/18/2023	1571.05						
	05/01/2023		1.0 UJ	<0.00085		<0.28	<0.0013	
ES-24	04/18/2023	1538.59						
	04/26/2023		<0.024	<0.00085		0.75 J	0.087	17,000
ES-25A	04/17/2023	1518.82						
	04/26/2023		<0.024	<0.00085		<0.28	<0.016	33,000
ES-25B	04/17/2023	1512.61						
	04/26/2023		<0.049	<0.0043		<0.28	<0.016	65,000
ES-26	04/17/2023	1516.96						
	04/26/2023		5.6	0.014		17	3.0	5,200
ES-27	04/17/2023	1496.82						
	04/25/2023		0.073 J+	0.015		4.3	0.030	2,900
ES-30	04/18/2023	1615.15						
	04/28/2023		59 J-			8.7	6.3	9,800
ES-32	04/18/2023	1648.87						
	04/28/2023		38 J-			19	6.0	4,900
ES-45	04/17/2023	1518.35						
	04/26/2023		8.1	0.017		18	3.5	5,100
ES-46	04/17/2023	1508.35						
	04/26/2023		<0.024	<0.0043		<0.28	<0.016	66,000
ES-47	04/17/2023	1511.73						
	04/27/2023		0.87	0.0053 J		4.0	0.59	3,200
	(FD)		0.83	0.0041 J		3.4	0.59	3,400
ES-48	04/17/2023	1512.00						
	04/27/2023		1.3	0.0059 J		6.2	0.86	3,400
ES-49	04/17/2023	1513.25						
	04/27/2023		<0.0098	0.0044 J		0.65	<0.0013	790
ES-50	04/17/2023	1515.72						
	04/26/2023		<0.024	0.027		2.0	<0.0013	760
ES-51	04/17/2023	1520.07						
	04/27/2023		0.053	0.0097 J		6.1	0.025	2,500

TABLE A-1: Groundwater Elevation and Analytical Data for Five Quarters
October 2022 - December 2023
Nevada Environmental Response Trust Site
Henderson, Nevada

Well ID	Collection Date	GW Elevation (ft amsl)	Chlorate (mg/L)	Chromium (mg/L)	Chromium VI (mg/L)	Nitrate (mg/L)	Perchlorate (mg/L)	TDS (mg/L)
ES-52	04/17/2023	1523.54						
	04/27/2023		0.23	0.0093 J		3.9	0.17	2,100
ES-53	04/18/2023	1613.43						
	05/01/2023		12 J-			88	8.2	
ES-55A	04/17/2023	1554.68						
	04/27/2023		55 J-	0.065		19	5.7	6,500
ES-55B	04/17/2023	1554.76						
	04/27/2023		69 J-	0.093		20	9.8	7,700
ES-55C	04/17/2023	1554.12						
	04/27/2023		50 J-	0.084		16	12	8,100
ES-56A	04/17/2023	Dry						
ES-56B	04/17/2023	1545.67						
	04/26/2023		8.7 J-	0.039		9.7	5.4	5,400
ES-56C	04/17/2023	1548.50						
	04/26/2023		0.063 J	<0.00085		<0.28	0.40	6,200
ES-57A	05/12/2023	1544.51	0.31 J			5.1 J+	0.33	62,000
ES-57B	05/12/2023	1546.88	<0.10			<1.4	<0.016	79,000
ES-58A	05/12/2023	1566.60	6.6			29	4.8	6,300
ES-58B	05/12/2023	1567.39	12			81 J+	8.5	10,000
H-28A	02/07/2023	1694.62						
	04/18/2023	1694.39						
	05/04/2023		0.024 UJ	0.0057 J		4.1	2.4	13,000
	08/03/2023	1694.30						
	08/04/2023			<0.00085			0.065	11,000
H-49R	05/05/2023	1659.63	230 J-	0.33		22	300	7,800
H-56R	04/19/2023	1660.14						
	05/05/2023		7.2 J-	<0.00085		7.7	36	3,900
H-58R	04/19/2023	1666.14						
	05/04/2023		11 J-	<0.00085		18	43 J-	4,300
HM-2	04/18/2023	1563.02						
	04/26/2023		50 J-	0.063		17	7.9	5,800
HMW-13	04/17/2023	1578.58						
	04/27/2023		<0.0098	<0.00085		0.54	<0.0013	1,900
HMW-14	04/17/2023	1580.47						
	04/27/2023		0.22			1.4	3.4	1,900
HMW-15	04/17/2023	1600.62						
	04/28/2023		0.054 J-			0.081	0.75	2,300
HMW-16	04/18/2023	1611.75						

TABLE A-1: Groundwater Elevation and Analytical Data for Five Quarters
October 2022 - December 2023
Nevada Environmental Response Trust Site
Henderson, Nevada

Well ID	Collection Date	GW Elevation (ft amsl)	Chlorate (mg/L)	Chromium (mg/L)	Chromium VI (mg/L)	Nitrate (mg/L)	Perchlorate (mg/L)	TDS (mg/L)
HMW-16	04/28/2023		5.5 J-			13	31	5,400
HMWWT6	05/02/2023	1732.19	0.13 J-			19	0.082	1,400
I-AA	10/05/2022	1707.65	18	0.10	0.053	13	24	3,100
	11/08/2022	1706.70	17	0.075	0.0556		27	3,200
	11/11/2022					0.30 J+		
	12/08/2022	1707.66	18	0.055	0.0527 J-	13	25	3,200
	01/12/2023	1715.95	18 J+	0.054	0.0571	17	27	3,200
	02/02/2023	1711.04	18	0.049	0.0553		25	3,200
	02/08/2023					13		
	03/06/2023	1707.71	14 J+	0.046	0.0528	13	24	3,200
	04/03/2023	1707.66	18	0.049	0.0549	13	21	3,100
	05/02/2023	1707.75	18	0.050	0.0512	12	26	3,400
	06/06/2023	1707.65	18	0.048	0.0468	11	23	3,100
	07/11/2023	1707.69	19	0.075	0.0499	15	23	3,100
	08/01/2023	1707.76	22	0.052	0.0478	12	23	3,200
	09/12/2023	1707.70	17	0.047	0.0489	13	23	3,300
	10/10/2023	1707.64	17	0.047	0.0491	13	23	3,200
	11/07/2023	1707.80	17	0.062	0.0467 J-	13	22	3,200
	12/07/2023	1707.63	16	0.042	0.0459	12	23	3,200
I-AB	10/05/2022	1718.62	11	0.014	<0.00050	36	73	3,300
	11/08/2022	1719.17	11	0.021	0.0119		47	3,200
	11/11/2022					19		
	12/08/2022	1718.80	13	0.016 J	0.000150 UJ	24	61	3,300
	(FD)		13	0.041 J	0.00231 J-	21	62	3,200
	01/12/2023	1719.33	13 J+	0.012	0.000907	22	81	3,300
	02/02/2023	1719.20	14	0.020	0.0203		72	3,400
	02/08/2023					21		
	03/06/2023	1718.88	12 J+	0.011	<0.000150	23	57	3,400
	04/03/2023	1718.84	12	0.012	0.000513	23	58	3,300
	05/02/2023	1719.32	13	0.025	<0.000150	23	58	3,400
	06/06/2023	1718.75	13	0.015	0.0101	23	48	3,300
	07/11/2023	1718.49	12	<0.00085	0.00110	24	43	3,200
	08/01/2023	1719.06	19	0.019	0.000365 J	24	45	3,400
	09/12/2023	1718.47	14	0.011	0.0104	23	52	3,300
	10/10/2023	1718.63	13	0.030	0.00116	25	38	3,400
	11/07/2023	1718.66	14	0.015	0.0122 J-	24	50	3,300
	12/07/2023	1718.35	13	0.012	0.00260	26 J-	38	3,300
I-AC	10/05/2022	1723.49	540	1.8	1.9	12	190	5,700

TABLE A-1: Groundwater Elevation and Analytical Data for Five Quarters
October 2022 - December 2023
Nevada Environmental Response Trust Site
Henderson, Nevada

Well ID	Collection Date	GW Elevation (ft amsl)	Chlorate (mg/L)	Chromium (mg/L)	Chromium VI (mg/L)	Nitrate (mg/L)	Perchlorate (mg/L)	TDS (mg/L)
I-AC	11/09/2022	1723.73	530	1.6	1.88	10	160	5,500
	12/08/2022	1723.80	580	1.8	0.000150 UJ	14	160	5,400
	01/11/2023	1723.92	770	1.8	1.71 J-	11	160	5,100
	02/09/2023	1723.16	760	1.7	<0.00300	11	180	5,300 J
	03/07/2023	1723.74	720	1.8	1.92	12	160	5,800
	04/06/2023	1723.46	430	1.9	1.88 J+	15	150	5,700
	05/08/2023	1723.24	450	1.8	1.63	11	180	5,800
	06/12/2023	1723.47	670	1.8	1.66	10	180	5,500
	07/13/2023	1723.09	510	1.9	1.69	10	170	5,500
	08/09/2023	1723.11	400	1.7	1.64	11	160	5,400
	09/12/2023	1723.09	59 J	1.5	1.49	10	180	13,000
	10/12/2023	1723.10	470	1.7	1.74	11	160	5,300
	11/13/2023	1722.92	470	2.0	1.66	11	160	5,400
	12/14/2023	1723.70	400	1.6	1.62	11	180	5,200
I-AD	10/05/2022	1721.09	560	1.8	1.9	10	180	5,500
	11/09/2022	1720.23	540	1.6	1.92	9.6	190	5,600
	12/08/2022	1718.75	660	1.7	1.73 J-	11	160	5,500
	01/11/2023	1720.45	770	1.7	1.69 J-	10	160	5,300
	(FD)		970	1.7	1.76 J-	10	150	4,800
	02/09/2023	1715.80	730	1.6	1.7	11	170	5,300 J
	03/07/2023	1717.38	640	1.7	1.96	11	150	5,700
	04/06/2023	1719.53	480	1.8	1.92 J+	11	160	5,100
	05/08/2023	1722.69	480	1.7	1.66	11	170	5,700
	06/12/2023	1721.30	690	1.8	1.66	9.6	170	5,400
	07/13/2023	1720.04	540	1.8	1.71	9.7	150	5,400
	08/09/2023	1716.65	410	1.7	1.67	10	170	5,500
	09/12/2023	1717.94	70 J	1.6	1.72	9.9	180	5,500
	10/12/2023	1721.44	500	1.7	1.76	9.9	160	5,300
	11/13/2023	1717.81	430	1.8	1.67	10	170	5,400
	12/14/2023	1720.20	500	1.5	1.63	10	190	5,200
I-AR	10/05/2022	1718.63	250	0.82	0.75	69	360	4,000
	11/08/2022	1716.81	260	0.81	0.760 J-		370	4,300
	11/11/2022					76		
	12/08/2022	1714.96	300	1.2	0.847 J-	60	330	4,100
	01/12/2023	1714.93	280	1.0	0.815 J-	57	380	4,000
	02/02/2023	1714.92	270	0.93	0.917		340	4,300
	02/08/2023					58		
	03/06/2023	1715.01	310 J+	1.6	0.955 J-	58	330	4,100

TABLE A-1: Groundwater Elevation and Analytical Data for Five Quarters
October 2022 - December 2023
Nevada Environmental Response Trust Site
Henderson, Nevada

Well ID	Collection Date	GW Elevation (ft amsl)	Chlorate (mg/L)	Chromium (mg/L)	Chromium VI (mg/L)	Nitrate (mg/L)	Perchlorate (mg/L)	TDS (mg/L)
I-AR	04/03/2023	1715.09	270	0.95	0.953	56	330	3,900
	05/02/2023	1715.77	290	0.98	0.942	56	380	4,400
	06/06/2023	1715.12	270	1.0	0.945	54 J+	330	4,100
	07/11/2023	1708.74	300	1.0	0.947	71	330	4,200
	08/01/2023	1714.50	320	15	0.817	54	300	4,500
	09/14/2023	1715.07	89 J	2.0	0.961	47	300	4,000
	10/10/2023	1714.58	250	1.0	0.984	48	330	3,900
	11/07/2023	1715.50	250	0.90	0.921 J-	46	340	4,200
	12/07/2023	1714.56	250	1.7	0.942	51 J-	360	4,000
I-B	10/05/2022	1709.75	49	0.15	0.16	40	240	3,700
	11/08/2022	1709.59	65	0.21	0.219 J		250	4,000
	11/11/2022					39		
	12/08/2022	1709.89	54	0.16	0.161 J-	39	200	3,600
	01/12/2023	1710.16	74 J+	0.27	0.258 J-	40	260	3,600
	02/02/2023	1708.83	56	0.18	0.18 J-		220	3,800
	(FD)		54	0.19	0.196 J-		230	3,800
	02/08/2023					40		
	(FD)					40		
	03/06/2023	1710.32	47 J+	0.14	0.16 J-	38	200	3,700
	04/03/2023	1710.15	39	0.14		38	200	3,500
	04/12/2023				0.133			
	05/02/2023	1709.86	41	0.14	0.139	39	230	3,700
	06/06/2023	1710.02	38	0.14	0.124	42 J+	200	3,600
	07/11/2023	1709.85	52	0.17	0.162	46	200	3,600
	08/01/2023	1709.63	69	0.27	0.165	35	280	3,800
	09/12/2023	1709.57	5.4 J	0.23	0.129	31	180	3,600
	10/10/2023	1709.78	50	0.45	0.177	37	190	3,600
	11/07/2023	1709.99	40	0.12	0.133 J-	36	190	3,700
	12/07/2023	1710.01	32	0.12	0.126	36 J-	190	3,500
I-C	10/05/2022	1709.36	720	2.7	2.8	54	440	5,300
	11/08/2022	1709.28	730	2.8	2.80		430	5,000
	11/11/2022					50		
	12/06/2022	1709.35	800	2.5	2.99 J-	52	390	5,300
	01/09/2023	1709.37	790	2.5	2.68	51	410	5,100
	02/02/2023	1708.94	740	2.5	2.63 J-		420	5,300
	02/08/2023					53 J+		
	03/08/2023	1709.34	920	2.5	3.02 J-	52	340	5,700
	04/04/2023	1709.34	850	2.6	2.76	51	350	5,400

TABLE A-1: Groundwater Elevation and Analytical Data for Five Quarters
October 2022 - December 2023
Nevada Environmental Response Trust Site
Henderson, Nevada

Well ID	Collection Date	GW Elevation (ft amsl)	Chlorate (mg/L)	Chromium (mg/L)	Chromium VI (mg/L)	Nitrate (mg/L)	Perchlorate (mg/L)	TDS (mg/L)
I-C	05/02/2023	1709.14	440	2.6	2.77	49	430	5,200
	06/08/2023	1709.35	890	2.7	2.49	44	400	5,200
	07/13/2023	1709.37	780	2.6		46	370	5,300
	07/20/2023				2.56			
	08/01/2023	1709.30	870	2.7	2.46 J-	45	500	5,600
	09/11/2023	1714.68	680	2.4	2.47	41	360	5,100
	10/10/2023	1709.18	640	2.6	2.54	42 J-	400	5,300
	11/07/2023	1708.93	570	2.3	2.49 J-	41	390	5,300
	12/07/2023	1709.16	1,100	2.3	2.54	43 J-	430	5,200
I-D	10/05/2022	1712.07	1,100	4.2	4.3	42	400	6,100
	11/08/2022	1710.13	1,100	4.2	4.41		430	5,700
	11/11/2022					41		
	12/06/2022	1706.03	1,300	4.3	4.6 J-	59	410	6,000
	01/09/2023	1711.29	530	4.1	4.28	37	420	5,800
	02/02/2023	1705.85	1,500	4.2	4.63		420	6,200
	02/08/2023					43		
	03/08/2023	1706.03	1,500 J	3.8 J	4.38 J-	42	390	6,200
	(FD)		1,700	7.8 J	4.96 J-	43	390	6,300
	04/04/2023	1714.05	410	4.2	4.26	41	330	5,800
	05/02/2023	1705.74	1,400	4.4	4.55	43	440	6,100
	06/08/2023	1705.54	1,500	4.5	4.02	35	430	5,700
	07/13/2023	1705.59	830	4.6	4.12	44	420	6,000
	08/01/2023	1705.89	1,400	4.4	4.14 J-	38	410	6,400
	09/11/2023	1706.01	140 J	3.7	3.97	35	370	5,700
	10/10/2023	1718.21	950	3.8	4.04	37	360	5,600
	11/07/2023	1708.98	830	3.7	4.13 J-	38	400	5,700
	12/07/2023	1715.97	1,000	3.5	3.89	37 J-	390	5,600
I-E	10/05/2022	1714.14	1,500	5.8	6.1	38	380	6,200
	11/08/2022	1714.27	1,500	5.8	6.06		370	7,900
	11/11/2022					28		
	12/06/2022	1714.06	1,700	5.7	5.14	34	380	6,000
	01/09/2023	1714.12	1,700	6.4	5.9	33	370	5,700
	02/08/2023	1713.65	1,700 J-	5.5	6.15	33	350	6,400
	03/08/2023	1709.01	2,700 J	5.6	6.95 J-	33	360	6,500
	04/04/2023	1710.58	550	5.7	7.24	34	320	6,100
	05/02/2023	1712.21	1,200	5.8	6.26	33	410	6,400
	06/08/2023	1714.18	1,900	5.9	5.57	33	420	6,000
	07/13/2023	1710.36	1,200	5.7	5.7	39	340	6,300

TABLE A-1: Groundwater Elevation and Analytical Data for Five Quarters
October 2022 - December 2023
Nevada Environmental Response Trust Site
Henderson, Nevada

Well ID	Collection Date	GW Elevation (ft amsl)	Chlorate (mg/L)	Chromium (mg/L)	Chromium VI (mg/L)	Nitrate (mg/L)	Perchlorate (mg/L)	TDS (mg/L)
I-E	08/01/2023	1708.97	2,300	6.1	5.65 J-	30	360	6,500
	09/11/2023	1714.24	150 J	5.3	5.93	29	390	6,200
	10/10/2023	1714.33	1,100	6.0	5.91	28	380	6,000
	11/07/2023	1708.41	900	4.9	5.67 J-	29	350	6,100
	12/07/2023	1708.93	1,900	5.7	5.48	27 J-	410	6,100
I-F	10/05/2022	1708.95	2,500	12	11	55	560	7,000
	11/08/2022	1711.02	2,400	12	11.0		500	8,000
	11/11/2022					49		
	12/06/2022	1709.23	2,800	11	11.7 J-	50	500	7,400
	01/09/2023	1716.78	2,700	10	11.2	47	470	7,500
	02/02/2023	1715.74	2,300 J+	10	11.8		470	7,900
	02/08/2023					48		
	03/08/2023	1709.05	3,400	12	12.5	50	470	8,700
	04/04/2023	1709.32	680 J	11	12.1	48	500	8,200
	(FD)		1,200 J	11	11.7	46	480	8,100
	05/02/2023	1708.13	1,300	12	12.6	47	560	8,400
	06/08/2023	1708.96	3,500	12	11.2	42	570	8,000
	07/13/2023	1708.88	3,300	11	11.6	41	580	7,700
	08/01/2023	1709.16	3,400	11	11.3 J-	43	530	8,000
	09/11/2023	1709.09	260 J	12	10.8	43	490	7,700
	10/10/2023	1708.82	1,800	11	11.1	41	490	7,700
	11/07/2023	1708.24	1,400	11	10.6 J-	40	480	7,800
	12/07/2023	1708.95	3,100	12	11.1	40 J-	570	7,700
I-G	10/05/2022	1712.07	3,700	23	19 J+	70	870	10,000
	11/08/2022	1712.56	3,600	19	18.0		930	11,000
	11/11/2022					61		
	12/08/2022	1712.08	3,900	17	16.1	67	750	11,000
	01/09/2023	1712.06	2,000	16	17.5	68	900	11,000
	02/09/2023	1711.36	4,700	18	16.8	67	780	11,000
	03/07/2023	1712.06	1,400 J	18	18	71	790	12,000
	04/13/2023	1712.18	2,400	16	15.9	70	750	10,000
	05/04/2023	1711.28	1,800	16	15.8	68	890	11,000
	06/08/2023	1712.09	5,000	16	15.5	63	840	9,100
	07/13/2023	1712.13	1,700	16	16	64	850	10,000
	08/08/2023	1714.16	2,700	17		64	730	10,000
	08/17/2023				14.9			
	09/05/2023	1715.36	2,500	15	16.6	65	830	11,000
	10/10/2023	1712.13	2,300	14	16.7	65 J-	830 J-	10,000

TABLE A-1: Groundwater Elevation and Analytical Data for Five Quarters
October 2022 - December 2023
Nevada Environmental Response Trust Site
Henderson, Nevada

Well ID	Collection Date	GW Elevation (ft amsl)	Chlorate (mg/L)	Chromium (mg/L)	Chromium VI (mg/L)	Nitrate (mg/L)	Perchlorate (mg/L)	TDS (mg/L)
I-G	11/13/2023	1712.10	5,300	18	15.6	66	1,100	10,000
	12/12/2023	1712.11	2,600	18	15.8	69	860	9,700
I-H	10/05/2022	1710.32	2,500	12	11 J+	80	670	8,200
	11/08/2022	1720.21	2,500	12	12.4		630	8,900
	11/11/2022					55		
	12/06/2022	1719.91	2,900	12	12.5	79	680	8,100
	01/09/2023	1720.54	2,800	12	12.2	74	710	7,900
	02/09/2023	1716.75	3,900	12	11.6	71	600	7,900
	03/07/2023	1710.24	3,800 J	12	12.4	64	590	8,300
	04/13/2023	1719.35	1,200	11	11.1	68	570	7,600
	05/04/2023	1719.47	1,600	10	10.8	70	640	8,200
	(FD)		1,700 J-	11	10.9	68	690	8,400
	06/08/2023	1711.39	3,400	12	10.8	18	570	7,700
	07/13/2023	1710.03	1,100	12	11.3	67	620	8,400
	08/08/2023	1708.80	1,800	12		69	720	8,000
	08/17/2023				10.9			
	09/05/2023	1709.73	1,500	11	12	69	670	7,900
	10/10/2023	1719.25	1,600	11	12	68 J-	660	8,300
	11/13/2023	1711.89	1,800	13	11.8	68	780	8,000
	12/12/2023	1709.47	3,200	11	11.9	67	710	8,000
I-I	10/05/2022	1720.90	1,300		6.5	12	370	
	10/13/2022			6.0				
	10/20/2022							5,500
	11/09/2022	1721.47	1,200	6.4	6.71	11	350	6,700
	12/08/2022	1721.26	1,400	5.9	6.35	12	360	5,500
	01/11/2023	1721.83	960	6.0	6.34 J-	13	400	5,200
	02/09/2023	1721.62	1,900	5.6	6.24	17	390	5,700 J
	03/07/2023	1721.64	2,300 J	7.0	6.92	14	760	6,000
	04/06/2023	1721.80	580	6.2	6.91 J+	13	370	5,400
	05/08/2023	1721.59	2,000	6.3	6.06	14	470	5,700
	06/12/2023	1720.75	1,700	7.5	6.01	19	340	5,400
	07/13/2023	1720.59	2,300	6.2	6.24	12	360	5,600
	08/09/2023	1719.90	1,200	5.6	5.9	12	330	5,500
	09/12/2023	1720.34	1,200	5.9	6.26	11	340	5,300
	10/12/2023	1720.41	1,600	6.1	6.24	13	330	5,500
	11/13/2023	1720.00	840	6.7	6.05	12	330	5,400
	12/14/2023	1720.14	1,200	5.2	5.91	57	380	5,400
I-J	10/05/2022	1707.52	740	3.4	3.5	6.7	160	5,000

TABLE A-1: Groundwater Elevation and Analytical Data for Five Quarters
October 2022 - December 2023
Nevada Environmental Response Trust Site
Henderson, Nevada

Well ID	Collection Date	GW Elevation (ft amsl)	Chlorate (mg/L)	Chromium (mg/L)	Chromium VI (mg/L)	Nitrate (mg/L)	Perchlorate (mg/L)	TDS (mg/L)
I-J	11/09/2022	1712.84	740	3.2	3.52	5.8	160	4,700
	12/08/2022	1712.16	820	3.3	3.36	6.6	140	4,700
	01/11/2023	1713.19	1,100	7.0	3.26 J-	6.4	150	4,500
	02/09/2023	1706.95	1,100	3.7	3.41	6.5	150	4,700 J
	03/07/2023	1708.92	560 J	3.3	3.7	6.7	140	4,500
	04/06/2023	1708.23	660	3.3	3.68 J+	6.6	140	4,800
	05/08/2023	1709.70	790	3.2	3.23	6.2	150	4,600
	06/12/2023	1708.69	900	3.3	3.17	5.9	150	4,200
	(FD)		910	3.5	3.17	6.7	150	4,200
	07/13/2023	1708.71	760	3.3	3.21	5.9	140	4,500
	08/09/2023	1707.49	440	3.2	3.14	6.0	140	4,300
	09/12/2023	1707.75	50 J	3.1	3.37	5.9	180	4,500
	10/12/2023	1712.25	730	3.2	3.24	6.1	150	4,300
	11/13/2023	1708.01	570	3.3	3.07	6.1	150	4,400
	12/14/2023	1707.33	640	2.7	3.03	6.1	170	4,300
I-K	10/05/2022	1714.00	690	2.4	2.5	9.4	210	5,900
	11/09/2022	1710.53	710	2.2	2.59	8.2	220	5,500
	12/08/2022	1711.08	760	2.3	2.37 J-	11	190	5,800
	01/11/2023	1712.66	830	2.2	2.26 J-	9.6	190	4,800
	02/09/2023	1711.54	980	2.7	2.44	9.4	200	5,400 J
	03/07/2023	1711.50	1,000	2.3	2.62	9.7	180	5,900
	04/06/2023	1709.96	680	2.4	2.52 J+	14	180	5,700
	05/08/2023	1709.48	350	2.3	2.34	9.1	230	5,500
	06/12/2023	1709.87	860	2.4	2.29	8.9	210	5,400
	07/13/2023	1709.95	690	2.4	2.29	8.8	200	5,500
	08/09/2023	1710.29	530	2.3	2.3	9.0	200	5,400
	09/12/2023	1710.01	660	2.3	2.48	8.9	200	5,500
	10/12/2023	1709.90	640	2.4	2.36	8.9	200	5,600
	11/13/2023	1709.76	530	2.5	2.32	8.9	200	5,600
	12/14/2023	1709.23	600	2.2	2.32	8.8	220	5,300
I-L	10/05/2022	1712.34	380	1.3	1.4	50	250	4,300
	11/08/2022	1712.43	390	1.4	1.43		230	4,800
	11/11/2022					52		
	12/08/2022	1712.26	420	1.4	1.35 J-	47	220	4,300
	01/12/2023	1714.41	400 J+	1.3	1.44 J-	47	260	4,400
	02/02/2023	1714.80	430	1.3	1.4 J-		240	4,600
	02/08/2023					47		
	03/06/2023	1714.96	460 J+	2.5	1.46 J-	47	220	4,100

TABLE A-1: Groundwater Elevation and Analytical Data for Five Quarters
October 2022 - December 2023
Nevada Environmental Response Trust Site
Henderson, Nevada

Well ID	Collection Date	GW Elevation (ft amsl)	Chlorate (mg/L)	Chromium (mg/L)	Chromium VI (mg/L)	Nitrate (mg/L)	Perchlorate (mg/L)	TDS (mg/L)
I-L	04/03/2023	1714.61	330	1.3	1.41	47	240	4,100
	05/02/2023	1714.90	350	1.4	1.43	47	250	4,600
	06/06/2023	1711.79	350	1.4	1.29	54 J+	300	4,400
	07/11/2023	1711.86	410	1.4	1.38	53	220	4,300
	(FD)		340	1.4	1.38	46	220	4,400
	08/01/2023	1714.72	490	1.4	1.34	42	240	4,600
	09/12/2023	1711.86	39 J	1.3	1.4	40	240	11,000
	10/10/2023	1715.13	300	1.2	1.26	42	250	4,300
	11/07/2023	1714.63	320	1.1	1.21 J-	40	220	4,200
	12/07/2023	1713.33	310	1.2	1.24	42 J-	260	4,200
I-M	10/05/2022	1717.66	1,300	5.1	5.4	37	570	6,500
	11/08/2022	1718.02	1,400	5.4	5.68		500	6,000
	11/11/2022					40		
	12/06/2022	1716.74	1,500	5.1	5.28 J-	35	510	6,300
	01/09/2023	1717.09	740	5.7	5.42	34	530	6,400
	02/02/2023	1718.59	1,700	4.8	5.39		540	6,500
	02/08/2023					34		
	03/08/2023	1716.88	2,200 J	6.6	5.85 J-	35	460	6,800
	04/04/2023	1717.89	490	5.3	5.02	37	490	6,600
	05/02/2023	1717.85	1,000	5.2	5.42	35	570	6,800
	06/08/2023	1718.30	1,600	5.2	4.84	34	570	6,100
	07/13/2023	1717.05	440	5.0	4.94	35	500	6,700
	08/01/2023	1716.79	1,800	5.3	4.96 J-	32	490	6,300
	09/11/2023	1718.22	160 J	4.5	5.11	30	510	6,400
	10/10/2023	1720.22	1,000	4.9	5.02	33	480	6,300
	11/07/2023	1716.44	740	4.4	4.91 J-	31	490	6,200
	12/07/2023	1717.90	1,700	4.3	4.82	32 J-	580	6,200
I-N	10/05/2022	1716.72	1,700	6.7	7.2	78	470	6,800
	11/08/2022	1718.03	1,700	7.6	7.38		460	7,600
	11/11/2022					70		
	12/06/2022	1719.29	2,000	6.9	6.63	73	460	6,700
	01/09/2023	1717.85	2,100	7.2	7.87	72	460	6,900
	02/02/2023	1716.97	2,700	8.3	9.44		560	7,700
	02/08/2023					72		
	03/08/2023	1718.96	3,800 J	9.7	7.31 J-	72	410	7,200
	04/04/2023	1719.88	820	7.2	7.8	77	420	7,100
	05/02/2023	1713.49	880	7.4	7.4	70	490	7,100
	06/08/2023	1715.16	2,200	8.6	6.73	69	520	6,700

TABLE A-1: Groundwater Elevation and Analytical Data for Five Quarters
October 2022 - December 2023
Nevada Environmental Response Trust Site
Henderson, Nevada

Well ID	Collection Date	GW Elevation (ft amsl)	Chlorate (mg/L)	Chromium (mg/L)	Chromium VI (mg/L)	Nitrate (mg/L)	Perchlorate (mg/L)	TDS (mg/L)
I-N	07/13/2023	1715.16	1,900	6.8	6.77	67	490	6,700
	08/01/2023	1716.06	2,500	7.0	6.85 J-	66	440	7,300
	(FD)		2,400	6.9	6.7	66	450	7,300
	09/11/2023	1715.16	180 J	7.1	7.55	72	540	6,800
	10/10/2023	1719.66	1,100	6.6	6.92	57 J-	430	6,700
	11/07/2023	1713.96	770	9.2	6.55 J-	63	430	6,700
	12/07/2023	1712.69	2,400	6.0	6.59	66 J-	510	6,700
I-O	10/05/2022	1721.50	1,900	9.6	9.2 J+	55	530	6,600
	11/08/2022	1721.60	2,000	9.8	9.83		560	6,600
	11/11/2022					70		
	12/08/2022	1722.06	2,200	9.3	9.48	56	480	7,000
	01/09/2023	1722.58	2,100	9.0	9.48	35	560	6,100
	02/09/2023	1721.39	2,900	11	9.14	36	530	6,200
	03/07/2023	1722.60	3,900 J	10	9.87	35	470	7,300
	04/13/2023	1723.02	2,600 J+	9.6	9.07	33	490	6,100
	05/04/2023	1721.51	1,600 J-	8.4	8.81	32	590	6,600
	06/08/2023	1721.31	2,900	10	9.13	43	570	6,500
	07/13/2023	1721.09	1,100	10	9.69	41	640	7,500
	08/08/2023	1720.32	1,700	10		46	510	7,300
	08/17/2023				9.81			
	09/05/2023	1720.80	1,700 J-	9.4	10.4	44	610	6,900
	10/10/2023	1721.56	2,300	11	10.7	42 J-	540	7,000
	11/13/2023	1718.43	2,600	12	10.3	40	570	17,000
	12/12/2023	1718.49	2,700	11	10.5	43	620	7,000
I-P	10/05/2022	1718.33	2,100	10	11 J+	59	570	7,400
	11/08/2022	1719.38	2,200	11	10.5		530	6,800
	11/11/2022					67		
	12/06/2022	1719.51	2,500	11	9.64	56	580	7,100
	01/09/2023	1720.21	2,300	10	10.5	50	590	6,900
	02/09/2023	1720.47	3,400	11	10	52	540	7,100
	03/07/2023	1720.36	4,000 J	11	8.85	51	510	8,000
	04/13/2023	1721.04	5,300 J+	10	10.2	48	490	6,800
	05/04/2023	1720.80	2,600 J-	9.4	9.63	49	570	7,200
	06/08/2023	1718.56	3,000	10	9.72	44	570	6,900
	07/13/2023	1715.48	3,700	10	9.69	47	560	7,500
	08/08/2023	1708.91	2,200	11		49	630	7,300
	08/17/2023				9.51			
	09/05/2023	1709.54	3,200 J	10	10.7	49	610	7,300

TABLE A-1: Groundwater Elevation and Analytical Data for Five Quarters
October 2022 - December 2023
Nevada Environmental Response Trust Site
Henderson, Nevada

Well ID	Collection Date	GW Elevation (ft amsl)	Chlorate (mg/L)	Chromium (mg/L)	Chromium VI (mg/L)	Nitrate (mg/L)	Perchlorate (mg/L)	TDS (mg/L)
I-P	(FD)		2,000 J	9.8	10.5	48	570	7,300
	10/10/2023	1717.81	2,300	9.8	10.6	46 J-	540	7,100
	11/13/2023	1709.44	1,700	12	10.6	50	630	7,000
	12/12/2023	1709.38	2,400	10	10.8	49	670	7,200
I-Q	10/05/2022	1715.83	2,800	13	15 J+	53	550	8,400
	11/08/2022	1715.80	2,800	14	14.1		570	10,000
	11/11/2022					51		
	12/06/2022	1715.77	3,100	14	10.4	55	540	8,300
	01/09/2023	1716.13	3,100	13	13.8	56	630	8,300
	02/09/2023	1716.34	4,000 J-	13	13.3	56	490	8,100
	03/07/2023	1715.81	4,100 J	14	11.5	59	500	8,700
	04/13/2023	1714.52	2,100	13	13.5	57	520	8,300
	05/04/2023	1715.53	1,900	12	12.7	56	580	8,900
	06/08/2023	1715.45	6,000	13	12.3	55	540	7,900
	07/13/2023	1715.54	870	13	12.6	53	530	9,000
	08/08/2023	1714.53	1,700	13		54	540	8,500
	08/17/2023				12.5			
	09/05/2023	1715.54	1,900	12	13.4	53	540	8,500
	10/10/2023	1714.53	1,700	12	13.3	61	540	8,100
	11/13/2023	1714.52	3,600	14	12.6	54	600	8,200
	12/12/2023	1714.51	1,800	13	12.7	51	600	8,200
I-R	10/05/2022	1711.38	240	0.80	0.83	67	630	4,700
	11/08/2022	1716.79	240	0.83	0.881 J-		560	4,700
	11/11/2022					65		
	12/08/2022	1713.98	270	0.84	0.859 J-	65	510	4,700
	01/12/2023	1715.78	260 J+	0.84	0.954 J-	66	620	4,600
	02/02/2023	1714.38	230	0.81	0.898 J-		590	4,800
	02/08/2023					65		
	03/06/2023	1714.33	260 J+	0.79	0.875 J-	64	520	4,700
	04/03/2023	1711.91	220	0.79	0.663	66	550	4,500
	05/02/2023	1712.58	200	0.82	0.856	64	660	4,800
	06/06/2023	1715.88	220	0.85	0.761	74 J+	570	4,500
	07/11/2023	1713.40	240	0.86	0.843	86	580	5,000
	08/01/2023	1714.47	310	0.91	0.841	58	550	4,900
	09/12/2023	1713.99	24	0.77	0.874	58	580	11,000
	10/10/2023	1713.80	210	0.85	0.848	58	520	4,800
	(FD)		230	0.83	0.837	58	550	4,400
	11/07/2023	1709.28	220	0.70	0.764 J-	57	540	4,700

TABLE A-1: Groundwater Elevation and Analytical Data for Five Quarters
October 2022 - December 2023
Nevada Environmental Response Trust Site
Henderson, Nevada

Well ID	Collection Date	GW Elevation (ft amsl)	Chlorate (mg/L)	Chromium (mg/L)	Chromium VI (mg/L)	Nitrate (mg/L)	Perchlorate (mg/L)	TDS (mg/L)
I-R	12/07/2023	1709.27	200	0.70	0.125	64 J-	630	4,500
I-S	10/05/2022	1706.47	430	1.5	1.6	56	320	4,600
	11/08/2022	1706.36	430	1.6	1.68		310	4,900
	11/11/2022					50		
	12/08/2022	1710.23	490	1.6	1.57 J-	52	300	4,500
	01/12/2023	1712.70	370	1.5	1.73	50	290	4,700
	02/02/2023	1711.80	410	1.5	1.67 J-		310	4,600
	02/08/2023					52		
	03/06/2023	1706.59	490 J+	1.4	1.72 J-	52	290	4,600
	04/03/2023	1706.52	430	1.6	1.68	52	310	4,500
	05/02/2023	1707.04	<9.8	1.6	1.64	52	340	4,900
	06/06/2023	1706.79	400	1.6	1.47	52 J+	320	4,600
	07/11/2023	1714.44	450	1.6	1.6	48	260	4,600
	08/01/2023	1712.54	570	1.6	1.54	50	290	4,800
	09/14/2023	1708.62	46	1.5	1.53	46	280	4,600
	10/10/2023	1706.16	400	1.5	1.53	46	330	4,700
	11/07/2023	1707.85	380	1.3	1.42 J-	45	290	4,600
	12/07/2023	1712.30	300	1.3	1.45	47 J-	330	4,400
I-T	10/05/2022	1707.55	3,100	15	15 J+	75	740	9,300
	11/08/2022	1707.97	3,200	16	15.7		810	9,100
	11/11/2022					57		
	12/06/2022	1707.56	3,500	15	15.1 J-	73	780	9,400
	01/09/2023	1709.37	3,400	15	15.7	73	810	9,100
	02/09/2023	1712.43	4,200	15	14.8	72	670	9,200
	03/07/2023	1707.61	1,700 J	15	16.1	75	660	10,000
	04/13/2023	1707.63	3,700 J+	16	14.7	76	700	9,100
	05/04/2023	1708.54	1,700	13	13.9	75	720	9,900
	06/08/2023	1707.62	4,000	15	14	70	730	8,600
	07/13/2023	1707.65	1,100	14	14.4	85	720	9,400
	08/08/2023	1708.48	2,600	14		71	810	9,700
	08/17/2023				8.05			
	09/05/2023	1707.62	1,900	13	14.6	72	740	9,100
	10/10/2023	1707.66	2,500	14	14.7	71 J-	690	9,100
	11/13/2023	1708.57	3,500	16	14	72	870	9,100
	(FD)		1,300	17	13.9	61	700	6,700
	12/12/2023	1707.63	2,200	14	14	71	760	8,800
I-U	10/05/2022	1707.64	2,900	14	16 J+	83	900	9,200
	11/08/2022	1711.75	2,900	15	13.4		800	9,000

TABLE A-1: Groundwater Elevation and Analytical Data for Five Quarters
October 2022 - December 2023
Nevada Environmental Response Trust Site
Henderson, Nevada

Well ID	Collection Date	GW Elevation (ft amsl)	Chlorate (mg/L)	Chromium (mg/L)	Chromium VI (mg/L)	Nitrate (mg/L)	Perchlorate (mg/L)	TDS (mg/L)
I-U	11/11/2022					76		
	12/06/2022	1711.08	3,200	14	13.1	86	790	9,500
	01/09/2023	1710.49	3,200	14	14.4	79	810	9,200
	02/09/2023	1708.61	3,300	14	13.8	80	690	8,700
	03/07/2023	1707.60	3,800 J	15	14.7	82	620	11,000
	04/13/2023	1707.82	4,700 J+	14	13.7	82	690	9,200
	05/04/2023	1709.45	2,100	12	12.7	80	770	9,100
	06/08/2023	1709.06	4,000	14	12.4	29	760	8,200
	07/13/2023	1707.62	1,800	13	13	84	690	8,300
	08/08/2023	1707.26	2,300	13		73	820	9,300
	08/17/2023				12.6			
	09/05/2023	1707.63	1,300	13	13.6	74	770	8,900
	10/10/2023	1707.66	1,700	13	13.5	72 J-	760	8,900
	11/13/2023	1707.05	2,200	14	13.2	73	860	8,700
	12/12/2023	1707.66	1,900	14	13.3	82	790	8,400
I-V	10/05/2022	1717.27	1,400	8.6	7.0	20	530	5,500
	11/09/2022	1718.94	1,400	7.6	8.67	17	510	5,300
	12/08/2022	1718.11	1,600	6.6	7.32 J-	20	490	5,500
	01/11/2023	1721.24	1,800	5.5	6.28 J-	18	430	5,100
	02/09/2023	1721.75	3,300	5.8	6.53	22	490	5,300 J
	03/07/2023	1721.58	3,800 J	7.0	7.17	18	440	5,800
	04/06/2023	1721.80	1,500	6.2	6.87 J+	17	530	5,200
	05/08/2023	1721.86	1,400	6.0	6.2	17	540	5,000
	06/12/2023	1717.17	1,900	8.3	6.64	30	500	4,700
	07/13/2023	1716.43	1,500	6.7	6.86	17	520	5,600
	08/09/2023	1715.36	1,800	7.1	6.85	18	500	5,500
	09/12/2023	1713.49	<49	7.2	7.27	18	510	5,500
	10/12/2023	1715.06	1,700	7.5	7.7	19	520	5,600
	11/13/2023	1707.61	1,300	10	7.59	19	560	5,700
	12/14/2023	1708.14	1,700	7.3	7.5	16	570	5,600
	(FD)		1,600	7.5	7.42	16	560	5,700
I-W	10/05/2022	1710.01	2,100	10	11 J+	54	550	7,000
	11/08/2022	1718.98	2,100	10	10.4		580	6,400
	11/11/2022					68		
	12/06/2022	1719.12	2,300	9.7	10.3 J-	54	540	6,600
	01/09/2023	1716.67	2,200	9.3	10.2	46	630	6,500
	02/09/2023	1718.76	3,500	9.9	9.46	44	550	6,800
	03/07/2023	1718.70	1,900 J	10	10.2	42	500	7,200

TABLE A-1: Groundwater Elevation and Analytical Data for Five Quarters
October 2022 - December 2023
Nevada Environmental Response Trust Site
Henderson, Nevada

Well ID	Collection Date	GW Elevation (ft amsl)	Chlorate (mg/L)	Chromium (mg/L)	Chromium VI (mg/L)	Nitrate (mg/L)	Perchlorate (mg/L)	TDS (mg/L)
I-W	04/13/2023	1719.90	2,600 J+	9.5	9.55	39	530	6,100
	05/04/2023	1719.00	680 J-	8.9	9.01	38	560	7,000
	06/08/2023	1717.55	2,900	9.9	9.2	35	540	6,400
	07/13/2023	1710.03	760	11	9.78	37	550	7,400
	08/08/2023	1709.55	2,200	10		42	490	7,200
	08/17/2023				9.6			
	09/05/2023	1710.01	2,100	9.6	10.3	41	580	6,700
	10/10/2023	1710.03	2,500	10	10.7	41 J-	580	7,000
	11/13/2023	1701.33	3,800	18	10.3	42	620	8,900
	12/12/2023	1701.60	3,500	12	10.5	41	610	6,900
I-X	10/05/2022	1701.95	2,300	9.1	10	57	600	7,200
	(FD)		2,600	12	11	54	580	7,800
	11/08/2022	1712.94	2,100	9.6	9.20		580	7,700
	11/11/2022					61		
	12/06/2022	1708.59	2,400	9.1	8.46	65	550	7,400
	01/09/2023	1710.73	2,400	8.7	9.16	63	540	7,200
	02/02/2023	1704.58	2,900	8.5	9.48		580	7,900
	02/08/2023					62		
	03/08/2023	1698.30	3,200	10	9.94	61	530	8,300
	04/04/2023	1712.80	1,300	9.0	10.2	63	500	7,600
	05/02/2023	1698.72	710	9.9	10.1	57	600	7,900
	06/08/2023	1698.26	3,000	9.8	9.04	56	590	7,300
	07/13/2023	1698.60	3,200	9.1	9.18	55	570	6,800
	08/01/2023	1698.75	3,000	9.7	9.27 J-	52	560	8,100
	09/11/2023	1698.31	210	8.8	9.41	55	560	8,000
	10/10/2023	1712.53	1,600	8.6	9.51	58	570	7,600
	11/07/2023	1700.16	1,300	11	8.95 J-	57	530	7,500
	12/07/2023	1699.58	3,000	11	9.01	57 J-	610	7,400
I-Y	10/05/2022	1699.91	340	1.2	1.3	62	350	4,500
	11/08/2022	1700.06	350	1.2	1.29		370	4,400
	11/11/2022					60		
	12/08/2022	1699.79	400	1.3	1.20 J-	60	330	4,600
	01/12/2023	1699.85	370 J+	1.2	1.21	58	290	4,300
	02/02/2023	1700.05	420	1.2	1.29 J-		370	4,600
	02/08/2023					60		
	03/06/2023	1699.87	360 J+	1.2	1.36 J-	59	320	4,500
	04/03/2023	1699.93	350	1.2	1.27	60	330	4,400
	05/02/2023	1700.57	280	1.4	1.3	59	420	4,800

TABLE A-1: Groundwater Elevation and Analytical Data for Five Quarters
October 2022 - December 2023
Nevada Environmental Response Trust Site
Henderson, Nevada

Well ID	Collection Date	GW Elevation (ft amsl)	Chlorate (mg/L)	Chromium (mg/L)	Chromium VI (mg/L)	Nitrate (mg/L)	Perchlorate (mg/L)	TDS (mg/L)
I-Y	06/06/2023	1700.36	250	1.2	1.16	74 J+	410	4,700
	07/11/2023	1700.40	340	1.2	1.25	70	380	4,600
	08/01/2023	1701.36	460	1.3	1.23	52	360	4,800
	09/12/2023	1700.92	36 J	1.2	1.26	61	340	11,000
	10/10/2023	1707.61	300	1.2	1.22	51	290	4,500
	11/07/2023	1700.47	300	1.1	1.14 J-	49	290	4,500
	12/07/2023	1700.99	300	1.0	1.12	56 J-	400	4,400
I-Z	10/05/2022	1710.39	870	4.6	4.6	6.7	160	4,500
	11/09/2022	1720.40	760	4.2	4.67	5.4	150	4,300
	(FD)		780	4.1	4.55	5.2	150	3,800
	12/08/2022	1710.39	970	4.5	4.56	6.5	160	4,200
	01/11/2023	1710.23	1,200	4.5	4.51 J-	6.6	160	5,200
	02/09/2023	1710.39	1,300	4.3	4.83	7.3	180	4,600 J
	03/07/2023	1710.38	1,100 J	5.0	5.19	7.5	320	4,600
	04/06/2023	1711.35	1,000	4.8	5.14 J+	7.2	140	4,300
	05/08/2023	1709.85	820	4.6	4.72	7.6	200	4,600
	06/12/2023	1710.15	1,100	4.6	4.33	6.4	160	4,000
	07/13/2023	1710.24	870	4.3	4.36	6.1	160	4,100
	08/09/2023	1710.22	670	4.0	4.16	5.9	140	4,200
	09/12/2023	1710.29	90 J	3.9	4.31	5.4	150	4,000
	10/12/2023	1710.11	850	4.2	4.24	5.7	140	4,000
	11/13/2023	1710.15	700	4.2	4.06	5.7	140	3,900
	12/14/2023	1710.13	710	3.8	3.92	5.4	160	3,800
LNDMW-1	04/17/2023	1475.23						
	04/21/2023		0.49			8.5	0.93	3,900
LNDMW-2	04/17/2023	1468.38						
	04/20/2023		1.8			9.9	1.0	2,800
LVW 0.55	10/06/2022		0.17				0.045	1,300
	(FD)		0.17				0.046	1,400
	11/14/2022		0.14				0.039	1,400
	(FD)		0.14				0.038	1,300
	12/01/2022		0.14				0.049	1,400
	(FD)		0.15				0.042	1,300
	01/05/2023		0.16				0.040	1,400
	(FD)		0.15				0.040	1,400
	02/06/2023		0.17				0.044	
	(FD)		0.17				0.045	
	03/02/2023		0.12 J				0.041	1,200

TABLE A-1: Groundwater Elevation and Analytical Data for Five Quarters
October 2022 - December 2023
Nevada Environmental Response Trust Site
Henderson, Nevada

Well ID	Collection Date	GW Elevation (ft amsl)	Chlorate (mg/L)	Chromium (mg/L)	Chromium VI (mg/L)	Nitrate (mg/L)	Perchlorate (mg/L)	TDS (mg/L)
LVW 0.55	(FD)		0.11				0.042	1,200
	04/06/2023		0.13 J				0.046	1,400
	(FD)		0.14 J				0.042	1,600
	05/03/2023		0.18 J-				0.047	1,400
	(FD)		0.13 J-				0.046	1,400
	06/01/2023		0.16 J				0.075	1,400
	(FD)		0.18 J				0.064	1,400 J+
	07/10/2023		0.33				0.044	1,500
	(FD)		0.33				0.044	1,500
	08/01/2023		0.23				0.046	1,400
	(FD)		0.22				0.046	1,400
	09/05/2023		0.20				0.055	1,200
	(FD)		0.21				0.057	1,200
	10/03/2023		0.23				0.051	2,900 J
	(FD)		0.25				0.055	1,400 J
	11/01/2023		0.21				0.058	1,400
	(FD)		0.21				0.057	1,400
	12/06/2023		0.21				0.052	1,500
	(FD)		0.21				0.052	1,400
LVW 3.5-1	10/06/2022		0.22				0.067	1,400
	11/14/2022		0.16				0.070	1,300
	12/01/2022		0.17				0.068	1,400
	01/05/2023		0.21				0.072	1,400
	02/03/2023		0.20				0.090	
	03/02/2023		0.15				0.068	1,300
	04/06/2023		0.17				0.064	1,500
	05/03/2023		0.12 J-				0.079	1,500
	06/01/2023		0.17 J				0.084	1,400
	07/07/2023		0.28				0.080	1,500
	08/01/2023		0.25				0.072	1,400
	09/05/2023		0.23				0.079	1,200
	10/03/2023		0.25				0.079	1,400
	11/01/2023		0.22				0.077	1,400
	12/06/2023		0.23				0.071	1,400
LVW 3.5-2	10/06/2022		0.19				0.064	1,400
	11/14/2022		0.16				0.064	1,500
	12/01/2022		0.15				0.060	1,400
	01/05/2023		0.17				0.063	1,400

TABLE A-1: Groundwater Elevation and Analytical Data for Five Quarters
October 2022 - December 2023
Nevada Environmental Response Trust Site
Henderson, Nevada

Well ID	Collection Date	GW Elevation (ft amsl)	Chlorate (mg/L)	Chromium (mg/L)	Chromium VI (mg/L)	Nitrate (mg/L)	Perchlorate (mg/L)	TDS (mg/L)
LVW 3.5-2	02/03/2023		0.20				0.086	
	03/02/2023		0.14				0.058	1,300
	04/06/2023		0.16				0.056	1,500
	05/03/2023		0.15 J-				0.077	1,500
	06/01/2023		0.16 J				0.075	1,500 J-
	07/07/2023		0.27				0.080	1,500
	08/01/2023		0.24				0.058	1,400
	09/05/2023		0.22				0.083	1,300
	10/03/2023		0.25				0.074	1,400
	11/01/2023		0.22				0.076	1,400
	12/06/2023		0.23				0.071	1,400
LVW 3.5-3	10/06/2022		0.19				0.052	1,400
	11/14/2022		0.16				0.054	1,400
	12/01/2022		0.15				0.053	1,300
	01/05/2023		0.16				0.054	1,400
	02/03/2023		0.18				0.076	
	03/02/2023		0.13				0.050	1,200
	04/06/2023		0.15				0.049	1,500
	05/03/2023		0.10 J-				0.073	1,500
	06/01/2023		0.22 J				0.067	1,500
	07/07/2023		0.26				0.066	1,400
	08/01/2023		0.23				0.055	1,400
	09/05/2023		0.21				0.065	1,200
	10/03/2023		0.24				0.064	1,400
	11/01/2023		0.21				0.070	1,400
	12/06/2023		0.22				0.069	1,400
LVW 3.5-4	10/06/2022		0.19				0.046	1,300
	11/14/2022		0.15				0.041	1,400
	12/01/2022		0.15				0.051	1,300
	01/05/2023		0.18				0.048	1,400
	02/03/2023		0.16				0.060	
	03/02/2023		0.12				0.045	1,200
	04/06/2023		0.14				0.041	1,500
	05/03/2023		0.083 J-				0.062	1,500
	06/01/2023		0.19 J				0.062	1,500
	07/07/2023		0.24				0.059	1,400
	08/01/2023		0.21				0.046	1,400
	09/05/2023		0.21				0.059	1,200

TABLE A-1: Groundwater Elevation and Analytical Data for Five Quarters
October 2022 - December 2023
Nevada Environmental Response Trust Site
Henderson, Nevada

Well ID	Collection Date	GW Elevation (ft amsl)	Chlorate (mg/L)	Chromium (mg/L)	Chromium VI (mg/L)	Nitrate (mg/L)	Perchlorate (mg/L)	TDS (mg/L)
LVW 3.5-4	10/03/2023		0.23				0.062	1,400
	11/01/2023		0.19				0.063	1,400
	12/06/2023		0.21				0.056	1,400
LVW 3.5-5	10/06/2022		0.17				0.037	1,400
	11/14/2022		0.15				0.040	1,400
	12/01/2022		0.15				0.041	1,300
	01/05/2023		0.15				0.041	1,400
	02/03/2023		0.15				0.056	
	03/02/2023		0.11				0.040	1,200
	04/06/2023		0.12				0.038	1,500
	05/03/2023		0.070 J-				0.049	1,500
	06/01/2023		0.16 J				0.062	1,400
	07/07/2023		0.24				0.061	1,400
	08/01/2023		0.20				0.044	1,400
	09/05/2023		0.20				0.056	1,200
	10/03/2023		0.23				0.058	1,400
	11/01/2023		0.18				0.059	1,400
	12/06/2023		0.20				0.053	1,400
LVW 3.5-6	10/06/2022		0.19				0.035	1,400
	11/14/2022		0.14				0.089	1,400
	12/01/2022		0.13				0.039	1,300
	01/05/2023		0.15				0.038	1,400
	02/03/2023		0.13				0.053	
	03/02/2023		0.10				0.037	1,200
	04/06/2023		0.11				0.036	1,400
	05/03/2023		0.068 J-				0.043	1,400
	06/01/2023		0.19 J				0.059	1,500
	07/07/2023		0.22				0.051	1,400
	08/01/2023		0.20				0.041	1,400
	09/05/2023		0.19				0.052	1,200
	10/03/2023		0.22				0.052	1,300
	11/01/2023		0.18				0.052	1,400
	12/06/2023		0.19				0.045	1,400
LVW 4.2-1	10/06/2022		0.28				0.071	1,400
	11/14/2022		0.26				0.071	1,400
	12/01/2022		0.21				0.060	1,400
	01/05/2023		0.20				0.047	1,400
	02/03/2023		0.22				0.076	

TABLE A-1: Groundwater Elevation and Analytical Data for Five Quarters
October 2022 - December 2023
Nevada Environmental Response Trust Site
Henderson, Nevada

Well ID	Collection Date	GW Elevation (ft amsl)	Chlorate (mg/L)	Chromium (mg/L)	Chromium VI (mg/L)	Nitrate (mg/L)	Perchlorate (mg/L)	TDS (mg/L)
LVW 4.2-1	03/02/2023		0.20				0.063	1,300
	04/06/2023		0.18				0.051	1,500
	05/03/2023		0.16 J-				0.069	1,500
	06/01/2023		0.18 J				0.046	1,500
	07/07/2023		0.26				0.061	1,500
	08/01/2023		0.26				0.057	1,400
	09/05/2023		0.27				0.073	1,200
	10/03/2023		0.31				0.077	1,400
	11/01/2023		0.24				0.074	1,400
	12/06/2023		0.23				0.051	1,400
LVW 4.2-2	10/06/2022		0.23				0.050	1,400
	11/14/2022		0.23				0.062	1,400
	12/01/2022		0.16				0.049	1,300
	01/05/2023		0.18				0.040	1,400
	02/03/2023		0.16				0.057	
	03/02/2023		0.19				0.060	1,300
	04/06/2023		0.16				0.050	1,500
	05/03/2023		0.12 J-				0.058	1,400
	06/01/2023		0.21 J				0.045	1,500
	07/07/2023		0.23				0.050	1,400
	08/01/2023		0.23				0.050	1,500
	09/05/2023		0.20				0.053	1,200
	10/03/2023		0.25				0.060	1,400
	11/01/2023		0.16				0.057	1,400
	12/06/2023		0.22				0.053	1,400
LVW 4.2-3	10/06/2022		0.18				0.037	1,400
	11/14/2022		0.14				0.035	1,400
	12/01/2022		0.14				0.038	1,400
	01/05/2023		0.15				0.032	1,400
	02/03/2023		0.13				0.048	
	03/02/2023		0.15				0.050	1,300
	04/06/2023		0.17				0.056	1,500
	05/03/2023		0.088 J-				0.047	1,500
	06/01/2023		0.18 J				0.045	1,400
	07/07/2023		0.25				0.061	1,500
	08/01/2023		0.24				0.054	1,400
	09/05/2023		0.18				0.053	1,200
	10/03/2023		0.26				0.062	1,400

TABLE A-1: Groundwater Elevation and Analytical Data for Five Quarters
October 2022 - December 2023
Nevada Environmental Response Trust Site
Henderson, Nevada

Well ID	Collection Date	GW Elevation (ft amsl)	Chlorate (mg/L)	Chromium (mg/L)	Chromium VI (mg/L)	Nitrate (mg/L)	Perchlorate (mg/L)	TDS (mg/L)
LVW 4.2-3	11/01/2023		0.17				0.062	1,400
	12/06/2023		0.18				0.041	1,400
LVW 4.2-4	10/06/2022		0.18				0.033	1,400
	11/14/2022		0.14				0.033	1,300
	12/01/2022		0.14				0.037	1,400
	01/05/2023		0.14				0.029	1,400
	02/03/2023		0.11				0.045	
	03/02/2023		0.11				0.036	1,300
	04/06/2023		0.11				0.038	1,400
	05/03/2023		0.046 J-				0.037	1,400
	06/01/2023		0.11 J				0.035	1,500
	07/07/2023		0.19				0.042	1,500
	08/01/2023		0.18				0.034	1,400
	09/05/2023		0.17				0.049	1,200
	10/03/2023		0.20				0.049	1,400
	11/01/2023		0.14				0.050	1,400
	12/06/2023		0.17				0.036	1,400
LVW 4.75-1	10/06/2022		0.26				0.069	1,400
	11/14/2022		0.25				0.070	1,400
	12/01/2022		0.26				0.069	1,400
	01/05/2023		0.27				0.079	1,400
	02/03/2023		0.23				0.077	
	03/02/2023		0.22				0.092	1,300
	04/06/2023		0.24				0.078	1,500
	05/03/2023		0.18 J-				0.079	1,500
	06/02/2023		0.18 J				0.061	1,400
	07/07/2023		0.28				0.070	1,500
	08/01/2023		0.30				0.071	1,400
	09/05/2023		0.27				0.076	1,300
	10/03/2023		0.36				0.10	1,400
	11/01/2023		0.29				0.094	1,400
	12/06/2023		0.33				0.084	1,500
LVW 4.75-2	10/06/2022		0.34				0.090	1,500
	11/14/2022		0.31				0.090	1,400
	12/01/2022		0.28				0.084	1,400
	01/05/2023		0.30				0.091	1,500
	02/03/2023		0.21				0.069	
	03/02/2023		0.32				0.10	1,300

TABLE A-1: Groundwater Elevation and Analytical Data for Five Quarters
October 2022 - December 2023
Nevada Environmental Response Trust Site
Henderson, Nevada

Well ID	Collection Date	GW Elevation (ft amsl)	Chlorate (mg/L)	Chromium (mg/L)	Chromium VI (mg/L)	Nitrate (mg/L)	Perchlorate (mg/L)	TDS (mg/L)
LVW 4.75-2	04/06/2023		0.28				0.088	1,500
	05/03/2023		0.23 J-				0.11	1,500
	06/02/2023		0.25 J				0.090	1,500
	07/07/2023		0.36				0.097	1,500
	08/01/2023		0.26				0.059	1,500
	09/05/2023		0.28				0.080	1,300
	10/03/2023		0.43				0.11	1,400
	11/01/2023		0.36				0.12	1,400
	12/06/2023		0.26				0.068	1,400
LVW 4.75-3	10/06/2022		0.20				0.046	1,400
	11/14/2022		0.16				0.048	1,400
	12/01/2022		0.14				0.046	1,400
	01/05/2023		0.15				0.067	1,500
	02/03/2023		0.12				0.036	
	03/02/2023		0.12				0.054	1,300
	04/06/2023		0.17				0.057	1,500
	05/03/2023		0.098 J-				0.058	1,500
	06/02/2023		0.15 J				0.037	1,400
	07/07/2023		0.19				0.037	1,500
	08/01/2023		0.19				0.039	1,500
	09/05/2023		0.17				0.044	1,300
	10/03/2023		0.24				0.055	1,400
	11/01/2023		0.15				0.049	1,400
	12/06/2023		0.18				0.041	1,400
LVW 4.75-4	10/06/2022		0.22				0.039	1,400
	11/14/2022		0.15				0.036	1,400
	12/01/2022		0.13				0.040	1,400
	01/05/2023		0.15				0.027	1,400
	02/03/2023		0.12				0.033	
	03/02/2023		0.11				0.042	1,300
	04/06/2023		0.13				0.047	1,500
	05/03/2023		0.088 J-				0.052	1,500
	06/02/2023		0.15 J				0.031	1,300
	07/07/2023		0.18				0.031	1,500
	08/01/2023		0.18				0.028	1,400
	09/05/2023		0.17				0.043	1,500
	10/03/2023		0.23				0.051	1,400
	11/01/2023		0.14				0.053	1,400

TABLE A-1: Groundwater Elevation and Analytical Data for Five Quarters
October 2022 - December 2023
Nevada Environmental Response Trust Site
Henderson, Nevada

Well ID	Collection Date	GW Elevation (ft amsl)	Chlorate (mg/L)	Chromium (mg/L)	Chromium VI (mg/L)	Nitrate (mg/L)	Perchlorate (mg/L)	TDS (mg/L)
LVW 4.75-4	12/06/2023		0.17				0.038	1,400
LVW 4.75-5	10/06/2022		0.19				0.039	1,400
	11/14/2022		0.14				0.039	1,300
	12/01/2022		0.11				0.039	1,400
	01/05/2023		0.15				0.033	1,400
	02/03/2023		0.10				0.037	
	03/02/2023		0.10				0.046	2,700
	04/06/2023		0.11				0.036	1,500
	05/03/2023		0.14 J-				0.052	1,500
	06/02/2023		0.15 J				0.029	1,300
	07/07/2023		0.18				0.035	1,500
	08/01/2023		0.18				0.044	1,400
	09/05/2023		0.15				0.046	1,200
	10/03/2023		0.21				0.057	1,400
	11/01/2023		0.13				0.062	1,400
	12/06/2023		0.17				0.041	1,400
LVW 5.3-1	10/06/2022		0.20				0.036	1,400
	11/14/2022		0.15				0.030	1,400
	12/01/2022		0.12				0.030	1,400
	01/05/2023		0.13				0.025	1,500
	02/06/2023		0.13				0.037	
	03/02/2023		0.11				0.039	1,300
	04/06/2023		0.13				0.031	1,600
	05/03/2023		0.12 J-				0.035	1,500
	06/02/2023		0.14 J				0.028	1,400
	07/10/2023		0.22				0.029	1,500
	08/01/2023		0.19				0.033	1,400
	09/05/2023		0.15				0.027	1,200
	10/03/2023		0.21				0.043	1,400
	11/01/2023		0.14				0.038	1,400
	12/06/2023		0.17				0.035	1,400
LVW 5.3-2	10/06/2022		0.18				0.030	1,400
	11/14/2022		0.15				0.031	1,400
	12/01/2022		0.12				0.028	1,400
	01/05/2023		0.13				0.030	1,500
	02/06/2023		0.13				0.036	
	03/02/2023		0.12				0.040	1,400
	04/06/2023		0.12				0.032	1,600

TABLE A-1: Groundwater Elevation and Analytical Data for Five Quarters
October 2022 - December 2023
Nevada Environmental Response Trust Site
Henderson, Nevada

Well ID	Collection Date	GW Elevation (ft amsl)	Chlorate (mg/L)	Chromium (mg/L)	Chromium VI (mg/L)	Nitrate (mg/L)	Perchlorate (mg/L)	TDS (mg/L)
LVW 5.3-2	05/03/2023		0.11 J-				0.035	1,500
	06/02/2023		0.32 J				0.027	1,400
	07/10/2023		0.21				0.026	1,400
	08/01/2023		0.20				0.028	1,500
	09/05/2023		0.15				0.026	1,200
	10/03/2023		0.21				0.044	1,400
	11/01/2023		0.13				0.040	1,400
	12/06/2023		0.17				0.033	1,500
LVW 5.3-3	10/06/2022		0.18				0.032	1,400
	11/14/2022		0.15				0.031	1,400
	12/01/2022		0.12				0.028	1,400
	01/05/2023		0.13				0.031	1,500
	02/06/2023		0.13				0.036	
	03/02/2023		0.12				0.039	1,300
	04/06/2023		0.13				0.033	1,500
	05/03/2023		0.11 J-				0.036	1,500
	06/02/2023		0.21 J				0.027	1,400
	07/10/2023		0.21				0.026	1,400
	08/01/2023		0.19				0.027	1,400
	09/05/2023		0.14				0.026	1,200
	10/03/2023		0.21				0.041	1,400
	11/01/2023		0.13				0.038	1,400
	12/06/2023		0.17				0.033	1,500
LVW 5.3-4	10/06/2022		0.18				0.031	1,400
	11/14/2022		0.15				0.031	1,400
	12/01/2022		0.12				0.028	1,400
	01/05/2023		0.12				0.032	1,400
	02/06/2023		0.12				0.036 J-	
	03/02/2023		0.12				0.038	1,400
	04/06/2023		0.13				0.033	1,600
	05/03/2023		0.11 J-				0.037	1,500
	06/02/2023		0.32 J				0.028	1,400
	07/10/2023		0.21				0.028	1,400
	08/01/2023		0.20				0.027	1,500
	09/05/2023		0.14				0.026	1,200
	10/03/2023		0.21				0.041	1,400
	11/01/2023		0.13				0.036	1,400
	12/06/2023		0.17				0.035	1,500

TABLE A-1: Groundwater Elevation and Analytical Data for Five Quarters
October 2022 - December 2023
Nevada Environmental Response Trust Site
Henderson, Nevada

Well ID	Collection Date	GW Elevation (ft amsl)	Chlorate (mg/L)	Chromium (mg/L)	Chromium VI (mg/L)	Nitrate (mg/L)	Perchlorate (mg/L)	TDS (mg/L)
LVW 5.3-5	10/06/2022		0.18				0.030	1,400
	11/14/2022		0.15				0.029	1,400
	12/01/2022		0.12				0.027	1,400
	01/05/2023		0.15				0.032	1,400
	02/06/2023		0.12				0.037 J-	
	03/02/2023		0.11				0.039	1,300
	04/06/2023		0.13				0.032	1,600
	05/03/2023		0.11 J-				0.034	1,600
	06/02/2023		0.21 J				0.025	1,400
	07/10/2023		0.21				0.029	1,400
	08/01/2023		0.19				0.026	1,400
	09/05/2023		0.14				0.025	1,200
	10/03/2023		0.21				0.041	1,400
	11/01/2023		0.13				0.035	1,400
	12/06/2023		0.17				0.034	1,500
LVW 5.3-6	10/06/2022		0.18				0.027	1,400
	11/14/2022		0.15				0.030	1,400
	12/01/2022		0.12				0.027	1,400
	01/05/2023		0.16				0.032	1,400
	02/06/2023		0.12				0.038 J-	
	03/02/2023		0.12				0.037	1,300
	04/06/2023		0.13				0.032	1,500
	05/03/2023		0.12 J-				0.035	1,500
	06/02/2023		0.22 J				0.029	1,400
	07/10/2023		0.22				0.028	1,400
	08/01/2023		0.19				0.027	1,400
	09/05/2023		0.15				0.027	1,200
	10/03/2023		0.22				0.041	1,400
	11/01/2023		0.13				0.037	1,400
	12/06/2023		0.17				0.034	1,400
LVW 6.05	10/07/2022		0.29				0.015	1,400
	(FD)		0.29				0.015	1,300
	11/14/2022		0.13				0.0092	1,400
	(FD)		0.13				0.0097	1,400
	12/01/2022		0.099				0.012	1,300
	(FD)		0.098				0.011	1,400
	01/05/2023		0.14				0.026	1,400
	(FD)		0.13				0.027	1,300

TABLE A-1: Groundwater Elevation and Analytical Data for Five Quarters
October 2022 - December 2023
Nevada Environmental Response Trust Site
Henderson, Nevada

Well ID	Collection Date	GW Elevation (ft amsl)	Chlorate (mg/L)	Chromium (mg/L)	Chromium VI (mg/L)	Nitrate (mg/L)	Perchlorate (mg/L)	TDS (mg/L)
LVW 6.05	02/06/2023		0.12				0.034 J-	
	(FD)		0.11				0.034 J-	
	03/02/2023		0.081				0.012	1,300
	(FD)		0.082				0.012	1,200
	04/06/2023		0.12				0.011	1,500
	(FD)		0.12				0.0088	1,500
	05/03/2023		0.11 J				0.020	1,500
	(FD)		0.11 J				0.020	1,400
	06/02/2023		<0.10				0.025 J	1,400
	(FD)		<0.10				0.017 J	1,400
	07/10/2023		0.21				0.018	1,400
	(FD)		0.21				0.021	1,500
	08/02/2023		0.15				0.022	810
	(FD)		0.15				0.021	840
	09/06/2023		0.13				0.053	1,500
	(FD)		0.13				0.039	1,400
	10/04/2023		0.15				0.044	1,400
	(FD)		0.15				0.038	1,400
	11/01/2023		0.11				0.032	1,400
	(FD)		0.11				0.026	1,400
	12/06/2023		0.13				0.033	1,500
	(FD)		0.13				0.031	1,500
LVW 6.6-1	10/06/2022		0.16				0.013	1,400
	11/14/2022		0.13				0.013	1,500
	12/01/2022		0.099				0.011	1,300
	01/05/2023		0.13				0.028	1,400
	02/03/2023		0.10				0.026 J-	
	03/02/2023		0.076				0.0054	1,300
	04/06/2023		0.099				0.0037	1,400
	05/03/2023		0.087 J-				0.017	1,400
	06/02/2023		0.096 J				0.0030	1,400
	07/10/2023		0.24				0.018	1,400
	08/02/2023		0.12				0.032	910
	09/06/2023		0.14				0.037	1,300
	10/04/2023		0.18				0.093	1,400
	11/01/2023		0.11				0.047	1,300
	12/06/2023		0.13				0.037	1,400
LVW 6.6-2	10/06/2022		0.14				<0.00031	1,300

TABLE A-1: Groundwater Elevation and Analytical Data for Five Quarters
October 2022 - December 2023
Nevada Environmental Response Trust Site
Henderson, Nevada

Well ID	Collection Date	GW Elevation (ft amsl)	Chlorate (mg/L)	Chromium (mg/L)	Chromium VI (mg/L)	Nitrate (mg/L)	Perchlorate (mg/L)	TDS (mg/L)
LVW 6.6-2	11/14/2022		0.13				0.0061	1,400
	12/01/2022		0.089				0.0026	1,200
	01/05/2023		0.11				0.013	1,400
	02/03/2023		0.085				0.011 J-	
	03/02/2023		0.071				0.0064	1,200
	04/06/2023		0.11				0.0086	1,500
	05/03/2023		0.086 J-				0.0093	1,400
	06/02/2023		0.080 J				0.014	1,500
	07/10/2023		0.22				0.013	1,400
	08/02/2023		0.094				0.0087	640
	09/06/2023		0.12				0.0045	1,500
	10/04/2023		0.14				0.014	1,500
	11/01/2023		0.10				0.019	1,400
	12/06/2023		0.15				0.030	1,400
LVW 6.6-3	10/07/2022		0.15				0.00040 J	1,300
	11/14/2022		0.13				0.0050	1,300
	12/01/2022		0.11				0.018	1,300
	01/05/2023		0.10				0.0039	1,300
	02/03/2023		0.078				0.0044 J-	
	03/02/2023		0.094				0.025	1,400 J
	04/06/2023		0.12				0.016	1,400
	05/03/2023		0.068 J-				0.010	1,500
	06/02/2023		0.084 J				0.013	1,500
	07/10/2023		0.24				0.016	1,400
	08/02/2023		0.11				0.011	680
	09/06/2023		0.11				0.0018	1,400
	10/04/2023		0.13				<0.00031	1,300
	11/01/2023		0.094				<0.00031	1,400
	12/06/2023		0.12				0.0014	1,400
LVW 7.2	10/07/2022		0.36				0.00056 J	1,300
	(FD)		0.37				0.00055 J	1,300
	11/14/2022		0.11				0.0016	1,300
	(FD)		0.11				<0.00031	1,200
	12/01/2022		0.089				0.00083 J	1,300
	(FD)		0.085				0.00083 J	1,200
	01/05/2023		0.077				0.00079 J	1,200
	(FD)		0.075				0.00079 J	1,100
	02/06/2023		0.12				0.0017 J-	

TABLE A-1: Groundwater Elevation and Analytical Data for Five Quarters
October 2022 - December 2023
Nevada Environmental Response Trust Site
Henderson, Nevada

Well ID	Collection Date	GW Elevation (ft amsl)	Chlorate (mg/L)	Chromium (mg/L)	Chromium VI (mg/L)	Nitrate (mg/L)	Perchlorate (mg/L)	TDS (mg/L)
LVW 7.2	(FD)		0.12				0.0014 J-	
	03/02/2023		0.053				0.0014	1,200 J
	(FD)		0.053				0.0013	1,100 J
	04/06/2023		0.097				0.0021 J	1,600
	(FD)		0.097				0.0014 J	1,600
	05/03/2023		0.081 J-				0.0012	1,300
	(FD)		0.079 J-				0.00099 J	1,300
	06/02/2023		0.098 J				0.00075 J	1,500
	(FD)		0.10 J				0.00085 J	1,400
	07/10/2023		0.18				0.0022	1,200
	(FD)		0.18				0.0019	1,200
	08/02/2023		0.088				0.010	620
	(FD)		0.088				0.0092	630
	09/06/2023		0.12				<0.00031	1,200
	(FD)		0.11				0.00079 J	1,200
	10/04/2023		0.13				<0.00031	1,200
	(FD)		0.13				<0.00031	1,200
	11/01/2023		0.092				<0.00031	1,300
	(FD)		0.093				<0.00031	1,300
	12/06/2023		0.10				0.0012	1,200
	(FD)		0.10				<0.00031	1,200
LVW 8.85	10/07/2022		0.23				<0.00031	1,200
	11/14/2022		0.14				<0.00031	1,000
	12/01/2022		0.085				<0.00031	1,100
	01/05/2023		0.095				0.00048 J	1,100
	02/06/2023		0.11				0.00083 J-	
	03/02/2023		0.063				0.00060 J	1,100 J
	04/06/2023		0.093				0.00033 J	1,200
	05/03/2023		0.10 J-				0.00063 J	1,200
	06/02/2023		0.084 J				0.00039 J	1,100
	07/10/2023		0.19				0.00050 J	1,200
	08/02/2023		0.093				0.032	630
	09/06/2023		0.25				0.0017	1,300
	10/04/2023		0.15				<0.00031	1,200
	11/01/2023		0.097				<0.00031	1,100
	12/06/2023		0.13				<0.00031	1,200
LVWPS-MW102A	04/24/2023	1536.53	9.6 J-	0.021		4.7	4.2	12,000
LVWPS-MW102B	04/19/2023	1542.12						

TABLE A-1: Groundwater Elevation and Analytical Data for Five Quarters
October 2022 - December 2023
Nevada Environmental Response Trust Site
Henderson, Nevada

Well ID	Collection Date	GW Elevation (ft amsl)	Chlorate (mg/L)	Chromium (mg/L)	Chromium VI (mg/L)	Nitrate (mg/L)	Perchlorate (mg/L)	TDS (mg/L)
LVWPS-MW102B	04/24/2023		0.49 UJ	<0.0043		<0.28	<0.016	67,000
LVWPS-MW105	04/17/2023	1527.99						
	04/24/2023		98 J	0.070		17	6.6	5,900
LVWPS-MW201A	04/17/2023	1503.69						
	04/25/2023		12 J	0.024		22	3.2	4,900
LVWPS-MW201B	04/17/2023	1503.36						
	04/25/2023		2.4 J+	0.027		<0.28	0.68	13,000
LVWPS-MW224A	04/17/2023	1493.74						
	04/24/2023		2.2	0.011 J		8.1	1.3	3,600
LVWPS-MW224B	04/17/2023	1494.00						
	04/24/2023		0.33	0.0069 J		0.88	0.21	6,000
M-2A	04/18/2023	1738.96						
	05/08/2023		2,500 J-	7.5		8.8	240	5,600
M-5A	02/07/2023	1713.24						
	04/18/2023	1713.20						
	05/05/2023		0.59 J-			<0.014	<0.031	12,000
	08/02/2023	1713.14						
	08/04/2023			<0.00085			<0.0063	13,000
M-5D	04/19/2023	1712.23						
	05/04/2023		0.024 UJ	<0.00085		<0.014	<0.0013	9,600
M-6A	02/07/2023	1695.03						
	04/19/2023	1694.72						
	05/05/2023		0.60 J-			0.029 J	2.1	7,100
	08/02/2023	1694.74						
	08/04/2023			0.0016 J			1.4	7,300
M-7B	02/07/2023	1696.82						
	04/19/2023	1696.58						
	05/08/2023		3.9	0.0068 J		0.80	9.9	7,300
	08/02/2023	1696.58						
	08/04/2023			<0.00085			9.5	7,600
M-10	11/07/2022	1781.50						
	11/10/2022		0.015 J	<0.00085	<0.000150	<0.014	0.0060	1,900
	02/07/2023	1781.65						
	02/08/2023			0.016		<0.014	0.012	1,900
	04/19/2023	1781.74						
	05/11/2023		0.54	0.0033 J		<0.014	0.23	2,100
	08/03/2023	1783.01						
	08/04/2023			<0.00085		<0.014	0.080	2,000

TABLE A-1: Groundwater Elevation and Analytical Data for Five Quarters
October 2022 - December 2023
Nevada Environmental Response Trust Site
Henderson, Nevada

Well ID	Collection Date	GW Elevation (ft amsl)	Chlorate (mg/L)	Chromium (mg/L)	Chromium VI (mg/L)	Nitrate (mg/L)	Perchlorate (mg/L)	TDS (mg/L)
M-10	11/06/2023	1781.92						
	11/08/2023		<0.049	<0.00085		4.4	<0.00063	1,900
M-11	11/07/2022	1770.66						
	11/10/2022		310	8.8	0.346	5.3	33	4,900
	02/07/2023	1770.93						
	02/08/2023			0.55	0.381		31	
	(FD)			0.56	0.347		30	
	04/19/2023	1770.93						
	05/09/2023		530 J-	0.70	0.231	6.0	45	6,200
	08/03/2023	1770.99						
	08/04/2023			1.4	0.975		46	5,900
	11/06/2023	1770.59						
	11/09/2023		410	3.7	2.38		44	7,400
M-12A	11/07/2022	1769.56						
	11/10/2022		1,500	7.3	7.83	9.1	130	5,400
	02/07/2023	1770.26						
	02/08/2023			7.6	8.00		130	
	04/19/2023	1770.33						
	04/25/2023		2,500 J+	7.5	7.41	9.7	150	5,600
	08/03/2023	1769.42						
	08/04/2023			7.1	6.59		110	5,200
	(FD)			7.1	6.61		120	5,100
	11/06/2023	1769.53						
	11/09/2023		980	5.7	6.21		100	5,000
M-13	04/19/2023	1769.20						
	05/11/2023		69	0.14		1.9	8.1	3,300
M-14A	11/07/2022	1726.86						
	11/10/2022		17	0.029		7.9	7.2	2,800
	02/07/2023	1727.07						
	04/19/2023	1727.01						
	05/11/2023		21	0.040		8.3	7.6	2,900
	08/02/2023	1726.77						
	11/06/2023	1726.75						
	11/10/2023		19	0.025			8.2	
M-14D	04/18/2023	1726.63						
	05/12/2023		19	0.043		7.6 J+	12	2,700
M-19	11/07/2022	1731.04						
	11/11/2022		140	0.50		16	30	4,800

TABLE A-1: Groundwater Elevation and Analytical Data for Five Quarters
October 2022 - December 2023
Nevada Environmental Response Trust Site
Henderson, Nevada

Well ID	Collection Date	GW Elevation (ft amsl)	Chlorate (mg/L)	Chromium (mg/L)	Chromium VI (mg/L)	Nitrate (mg/L)	Perchlorate (mg/L)	TDS (mg/L)
M-19	02/07/2023	1729.68						
	04/18/2023	1731.05						
	05/10/2023		150 J	0.50		14	33	4,700
	08/03/2023	1730.81						
	11/06/2023	1730.78						
	11/09/2023		130	0.39			32	
M-21	04/18/2023	Dry						
M-21D	04/19/2023	1751.85						
	05/09/2023		220 J-	0.44		5.6	7.9	3,200
M-22A	11/07/2022	1728.18						
	11/10/2022		2,000	9.7		68	520	6,800
	02/07/2023	1728.21						
	04/19/2023	1728.20						
	05/05/2023		2,500 J-	9.7		62	770	6,900
	08/03/2023	1727.77						
	11/06/2023	1729.61						
	11/09/2023		2,100	12			530	
M-22D	04/19/2023	1728.41						
	05/05/2023		610 J	2.5		11	280	3,900
	(FD)		230 J	2.3		12	300	3,700
M-23	11/07/2022	1685.42						
	11/10/2022		66	0.17		21	84	3,500
	04/18/2023	1685.48						
	05/02/2023		80 J-	0.17		21	110	3,500
	11/06/2023	1684.57						
M-25	11/07/2022	1725.68						
	11/10/2022		1,100	4.5		16	210	5,200
	02/07/2023	1724.53						
	04/19/2023	1726.58						
	05/11/2023		3,900	4.6		15	260	5,600
	08/02/2023	1725.59						
	11/06/2023	1725.61						
	11/09/2023		1,200	4.1			240	
M-31A	11/07/2022	1750.83						
	11/11/2022		780	2.5		17	420	4,700
	04/18/2023	1750.53						
	05/09/2023		600 J-	2.7		11	400	4,500
	11/06/2023	1749.77						

TABLE A-1: Groundwater Elevation and Analytical Data for Five Quarters
October 2022 - December 2023
Nevada Environmental Response Trust Site
Henderson, Nevada

Well ID	Collection Date	GW Elevation (ft amsl)	Chlorate (mg/L)	Chromium (mg/L)	Chromium VI (mg/L)	Nitrate (mg/L)	Perchlorate (mg/L)	TDS (mg/L)
M-31A	11/09/2023		480	3.1			410	
M-32	04/18/2023	1750.31						
	05/10/2023		440 J-	1.4		3.0	90	3,700
M-33	04/18/2023	1750.55						
	05/10/2023		300	0.047		3.7	250	5,300
M-35	11/07/2022	1739.94						
	11/11/2022		23	0.24		1.6	6.2	1,400
	04/18/2023	1739.86						
	05/09/2023		600 J-	0.48		1.3	9.4	1,400
	11/06/2023	1739.04						
	11/09/2023		49	0.49			12	
M-36D	04/19/2023	1725.55						
	05/09/2023		1,700	18		37	2,000	13,000
M-37	11/07/2022	1725.76						
	11/10/2022		120	0.44	0.516 J-	68	230	3,700
	02/07/2023	1724.57						
	02/08/2023			0.40	0.441		210	
	04/19/2023	1725.67						
	05/11/2023		150	0.42	0.375 J-	59	240	3,800
	08/02/2023	1725.58						
	08/04/2023			0.47	0.436		270	4,300
	11/06/2023	1727.75						
	11/09/2023		110	0.44	0.366		230	3,700
M-38	11/07/2022	1728.06						
	11/10/2022		2,600	12	12.2	18	320	7,600
	(FD)		2,600	12	12.0	19	320	7,600
	02/07/2023	1727.60						
	02/08/2023			12	12.6		340	
	04/19/2023	1728.02						
	05/08/2023		2,900 J-	12	11.4	17	400	7,400
	08/02/2023	1727.96						
	08/04/2023			12	11.2		400	7,600
	11/06/2023	1727.84						
	11/09/2023		2,900	13	11.2		350	5,800
M-39R	04/19/2023	1728.41						
	05/09/2023		510	3.0		3.0	81	3,100
M-44	11/07/2022	1672.49						
	11/10/2022		410	0.58	0.651 J-	51	400	8,300

TABLE A-1: Groundwater Elevation and Analytical Data for Five Quarters
October 2022 - December 2023
Nevada Environmental Response Trust Site
Henderson, Nevada

Well ID	Collection Date	GW Elevation (ft amsl)	Chlorate (mg/L)	Chromium (mg/L)	Chromium VI (mg/L)	Nitrate (mg/L)	Perchlorate (mg/L)	TDS (mg/L)
M-44	02/07/2023	1672.46						
	02/08/2023			0.51	0.607		400	
	04/19/2023	1672.21						
	05/04/2023		360 J-	0.59	0.562	45	450	7,500
	(FD)		450 J-	0.57	0.562	46	440	7,500
	08/03/2023	1672.07		0.59	0.587		480	7,600
	11/06/2023	1672.04						
	11/08/2023		310	0.56	0.587		470	7,600
	(FD)		380	0.56	0.589		470	7,100
M-48A	11/07/2022	1687.49						
	11/10/2022		560	2.1		19	140	4,300
	04/18/2023	1687.22						
	05/03/2023		670 J-	2.1		18	170	4,800
	11/06/2023	1687.20						
	11/08/2023		380	1.8			150	
M-52	11/07/2022	1760.60						
	11/11/2022		430	1.1		4.0	260	3,600
	04/19/2023	1760.62						
	05/10/2023		270 J	1.1		4.1	280	3,600
	11/06/2023	1760.26						
	11/09/2023		350	1.2			280	
M-55	11/07/2022	1720.03						
	02/07/2023	1719.32						
	04/19/2023	1720.15						
	08/03/2023	1720.00						
	11/06/2023	1720.54						
M-56	11/07/2022	1719.00						
	02/07/2023	1718.22						
	04/19/2023	1718.85						
	08/03/2023	1718.49						
	11/06/2023	1718.34						
M-57A	11/07/2022	1722.67						
	11/10/2022		12	0.045		5.5	6.9	2,800
	04/19/2023	1722.71						
	05/08/2023		13 J-	0.039		6.2	8.3	2,900
	11/06/2023	1722.51						
	11/09/2023		12	0.049			7.6	
M-58	11/07/2022	1721.56						

TABLE A-1: Groundwater Elevation and Analytical Data for Five Quarters
October 2022 - December 2023
Nevada Environmental Response Trust Site
Henderson, Nevada

Well ID	Collection Date	GW Elevation (ft amsl)	Chlorate (mg/L)	Chromium (mg/L)	Chromium VI (mg/L)	Nitrate (mg/L)	Perchlorate (mg/L)	TDS (mg/L)
M-58	02/07/2023	1721.90						
	04/19/2023	1721.83						
	08/03/2023	1720.62						
	11/06/2023	1720.41						
M-60	11/07/2022	1718.29						
	02/07/2023	1717.57						
	04/19/2023	1718.39						
	08/03/2023	1717.82						
	11/06/2023	1717.67						
M-64	10/07/2022	1721.79						
	11/07/2022	1722.17						
	11/10/2022		790	3.1		39	320	5,100
	12/02/2022	1721.74						
	01/06/2023	1721.80						
	02/07/2023	1721.74						
	03/03/2023	1721.75						
	04/07/2023	1721.87						
	04/19/2023	1721.70						
	05/09/2023		330 J-	2.9		34	310	5,400
	06/01/2023	1721.75						
	07/06/2023	1721.56						
	08/03/2023	1721.53						
	09/06/2023	1721.55						
	10/02/2023	1722.32						
	11/06/2023	1721.85						
	11/09/2023		720	2.8			330	
	12/05/2023	1721.64						
M-65	10/07/2022	1720.46						
	11/07/2022	1721.67						
	11/10/2022		2,700	13		59	450	8,000
	12/02/2022	1720.51						
	01/06/2023	1720.49						
	03/03/2023	1720.57						
	04/07/2023	1720.65						
	04/18/2023	1720.50						
	05/10/2023		2,200 J-	12		51	520	8,100
	06/01/2023	1720.47						
	07/06/2023	1720.37						

TABLE A-1: Groundwater Elevation and Analytical Data for Five Quarters
October 2022 - December 2023
Nevada Environmental Response Trust Site
Henderson, Nevada

Well ID	Collection Date	GW Elevation (ft amsl)	Chlorate (mg/L)	Chromium (mg/L)	Chromium VI (mg/L)	Nitrate (mg/L)	Perchlorate (mg/L)	TDS (mg/L)
M-65	08/03/2023	1720.28						
	09/06/2023	1720.32						
	10/02/2023	1720.55						
	11/06/2023	1720.26						
	12/05/2023	1720.26						
M-65D	04/19/2023	1720.10						
	05/10/2023		1,300 J-	5.8		20	750	6,000
M-66	10/07/2022	1721.97						
	11/07/2022	1722.41						
	11/11/2022		2,600	12		76	630	8,600
	12/02/2022	1722.25						
	01/06/2023	1722.38						
	02/07/2023	1722.59						
	03/03/2023	1722.51						
	04/07/2023	1722.62						
	04/18/2023	1722.58						
	05/08/2023		3,500 J-	12		67	750	8,600
	06/01/2023	1722.08						
	07/06/2023	1721.77						
	08/03/2023	1721.66						
	09/06/2023	1721.52						
	10/02/2023	1722.03						
	11/06/2023	1721.58						
	11/09/2023		2,600	14			630	
	12/05/2023	1721.43						
M-66D	04/19/2023	1721.97						
	05/08/2023		190 J-	0.54		6.4	150	2,200
M-67	10/07/2022	1723.31						
	11/07/2022	1723.67						
	11/11/2022		700	3.5		3.8	100	3,400
	12/02/2022	1723.34						
	01/06/2023	1723.32						
	02/07/2023	1722.16						
	03/03/2023	1723.45						
	04/07/2023	1723.50						
	04/18/2023	1723.50						
	05/05/2023		470 J-	3.1		4.0	130	3,300
	06/01/2023	1723.27						

TABLE A-1: Groundwater Elevation and Analytical Data for Five Quarters
October 2022 - December 2023
Nevada Environmental Response Trust Site
Henderson, Nevada

Well ID	Collection Date	GW Elevation (ft amsl)	Chlorate (mg/L)	Chromium (mg/L)	Chromium VI (mg/L)	Nitrate (mg/L)	Perchlorate (mg/L)	TDS (mg/L)
M-67	07/06/2023	1723.08						
	08/03/2023	1723.02						
	09/06/2023	1722.94						
	10/02/2023	1723.12						
	11/06/2023	1722.87						
	11/09/2023		530	3.5			86	
	12/05/2023	1722.82						
M-68	10/07/2022	1723.12						
	11/07/2022	1723.12						
	11/11/2022		680	2.2		9.3	200	5,400
	12/02/2022	1723.04						
	01/06/2023	1722.86						
	02/07/2023	1721.44						
	03/03/2023	1722.96						
	04/07/2023	1723.02						
	04/18/2023	1723.05						
	05/05/2023		470 J-	2.1		9.1	230	5,800
	06/01/2023	1722.97						
	07/06/2023	1722.85						
	08/03/2023	1722.77						
	09/06/2023	1722.75						
	10/02/2023	1722.89						
	11/06/2023	1722.71						
	11/10/2023		490	2.0			200	
	12/05/2023	1722.80						
M-69	10/07/2022	1716.27						
	11/07/2022	1715.39						
	11/11/2022		15	0.047		25	65	3,300
	12/02/2022	1716.54						
	01/06/2023	1716.72						
	02/07/2023	1715.76						
	03/03/2023	1716.94						
	04/07/2023	1716.92						
	04/19/2023	1717.01						
	05/09/2023		16 J-	0.044		26	78	3,200
	06/01/2023	1716.72						
	07/06/2023	1715.76						
	08/02/2023	1715.24						

TABLE A-1: Groundwater Elevation and Analytical Data for Five Quarters
October 2022 - December 2023
Nevada Environmental Response Trust Site
Henderson, Nevada

Well ID	Collection Date	GW Elevation (ft amsl)	Chlorate (mg/L)	Chromium (mg/L)	Chromium VI (mg/L)	Nitrate (mg/L)	Perchlorate (mg/L)	TDS (mg/L)
M-69	09/06/2023	1714.89						
	10/02/2023	1714.98						
	11/06/2023	1714.79						
	11/08/2023		17	0.041			70	
	12/05/2023	1714.80						
M-70	10/07/2022	1715.89						
	11/07/2022	1716.00						
	11/10/2022		1,100	4.0		81	550	6,700
	12/02/2022	1716.16						
	01/06/2023	1716.15						
	02/07/2023	1715.83						
	03/03/2023	1716.39						
	04/07/2023	1716.42						
	04/19/2023	1716.15						
	05/08/2023		580 J-	3.6		84	680	5,600
	06/01/2023	1716.73						
	07/06/2023	1713.89						
	08/03/2023	1712.60						
	09/06/2023	1712.15						
	10/02/2023	1712.09						
	11/06/2023	1711.87						
	11/08/2023		1,200	4.7			710	
	12/05/2023	1711.61						
M-71	10/07/2022	1711.71						
	11/07/2022	1711.78						
	11/10/2022		1,900	6.3		72	770	8,300
	12/02/2022	1711.72						
	01/06/2023	1711.67						
	02/07/2023	1710.64						
	03/03/2023	1711.73						
	04/07/2023	1711.75						
	04/19/2023	1711.64						
	05/08/2023		1,300 J-	6.6		69	990	6,800
	06/01/2023	1711.76						
	07/06/2023	1713.56						
	08/03/2023	1711.33						
	09/06/2023	1711.30						
	10/02/2023	1711.37						

TABLE A-1: Groundwater Elevation and Analytical Data for Five Quarters
October 2022 - December 2023
Nevada Environmental Response Trust Site
Henderson, Nevada

Well ID	Collection Date	GW Elevation (ft amsl)	Chlorate (mg/L)	Chromium (mg/L)	Chromium VI (mg/L)	Nitrate (mg/L)	Perchlorate (mg/L)	TDS (mg/L)
M-71	11/06/2023	1711.23						
	11/09/2023		1,600	5.3			810	
	12/05/2023	1711.21						
M-72	10/07/2022	1714.30						
	11/07/2022	1714.51						
	11/10/2022		2,900	10		54	780	9,500
	12/02/2022	1714.44						
	01/06/2023	1713.89						
	02/07/2023	1713.79						
	03/03/2023	1714.09						
	04/07/2023	1714.06						
	04/19/2023	1714.46						
	05/08/2023		1,500 J-	11		54	890	8,300
	06/01/2023	1713.10						
	07/06/2023	1713.28						
	08/03/2023	1714.13						
	09/06/2023	1714.16						
	10/02/2023	1714.18						
	11/06/2023	1714.16						
	11/09/2023		3,300	12			450	
	12/05/2023	1713.61						
M-72D	04/19/2023	1715.44						
	05/09/2023		630 J	1.9		11	300	3,200
	(FD)		940 J	1.9		12	300	3,300
M-73	01/06/2023	1711.94						
	02/07/2023	1711.95						
	03/03/2023	1712.07						
	04/07/2023	1712.09						
	04/18/2023	1712.11						
	05/04/2023		1,500 J	10		18 J-	560	8,200
	(FD)		1,000 J	9.7		18 J-	560 J-	8,200
	06/01/2023	1712.01						
	07/06/2023	1711.97						
	08/03/2023	1712.09						
	09/06/2023	1712.06						
	10/02/2023	1712.13						
	11/06/2023	1712.11						
	11/09/2023		2,400	12			570	

TABLE A-1: Groundwater Elevation and Analytical Data for Five Quarters
October 2022 - December 2023
Nevada Environmental Response Trust Site
Henderson, Nevada

Well ID	Collection Date	GW Elevation (ft amsl)	Chlorate (mg/L)	Chromium (mg/L)	Chromium VI (mg/L)	Nitrate (mg/L)	Perchlorate (mg/L)	TDS (mg/L)
M-73	12/05/2023	1712.21						
M-74	10/07/2022	1715.29						
	11/07/2022	1715.38						
	11/10/2022		690	2.2		12	200	5,800
	12/02/2022	1715.32						
	01/06/2023	1715.00						
	02/07/2023	1717.37						
	03/03/2023	1714.92						
	04/07/2023	1714.86						
	04/18/2023	1714.89						
	05/05/2023		670 J-	2.1		12	240	5,900
	06/01/2023	1714.83						
	07/06/2023	1714.86						
	08/03/2023	1714.94						
	09/06/2023	1714.93						
	10/02/2023	1715.02						
	11/06/2023	1716.05						
	11/08/2023		710	2.0			210	
	12/05/2023	1715.71						
M-75	04/18/2023	1741.46						
	05/05/2023		280 J-	0.84		8.0	51	3,800
M-76	04/18/2023	1745.60						
	05/05/2023		140 J-	0.71		11	110	4,000
	(FD)		150 J-	0.73		10	99	4,000
M-77R	04/19/2023	1761.97						
	05/09/2023		110 J-	0.24		13	140	3,400
M-78	11/07/2022	1719.35						
	02/07/2023	1716.63						
	04/19/2023	1717.90						
	08/03/2023	1718.02						
	11/06/2023	1717.92						
M-79	11/07/2022	1715.53						
	11/11/2022		0.98	0.0086 J		3.0	3.2	790
	02/07/2023	1716.67						
	04/19/2023	1717.25						
	05/09/2023		0.031 J-	0.0020 J		1.9	0.033	740
	08/02/2023	1712.99						
	11/06/2023	1712.25						

TABLE A-1: Groundwater Elevation and Analytical Data for Five Quarters
October 2022 - December 2023
Nevada Environmental Response Trust Site
Henderson, Nevada

Well ID	Collection Date	GW Elevation (ft amsl)	Chlorate (mg/L)	Chromium (mg/L)	Chromium VI (mg/L)	Nitrate (mg/L)	Perchlorate (mg/L)	TDS (mg/L)
M-79	11/10/2023		32	0.11			190	
M-80	11/07/2022	1711.05						
	11/10/2022		1,100	3.6	3.72	90	550	5,800
	02/07/2023	1711.30						
	02/08/2023			3.3	3.67		580	
	04/18/2023	1711.10						
	05/03/2023		1,100 J-	3.6	3.40	90	75	6,400
	08/03/2023	1709.97						
	08/04/2023			3.6	3.48		660	6,000
	11/06/2023	1709.70						
	11/08/2023		700	3.1	3.24		640	5,800
M-81A	11/07/2022	1708.29						
	11/10/2022		760	1.9		41	520	3,900
	02/07/2023	1708.18						
	04/18/2023	1708.31						
	05/04/2023		1,200 J-	1.9		40 J-	620 J-	4,500
	08/03/2023	1708.08						
	11/06/2023	1708.17						
M-81D	04/18/2023	1710.40						
	05/04/2023		1,100 J-	3.3		8.9 J-	450 J-	3,500
M-83	11/07/2022	1713.62						
	11/10/2022		43	0.16		4.8	39	870
	02/07/2023	1713.91						
	04/18/2023	1713.49						
	05/04/2023		340 J-	0.13		3.4 J-	41 J-	950
	08/03/2023	1710.37						
	11/06/2023	1709.71						
	11/08/2023		61	0.29			87	
M-83D	04/18/2023	1714.49						
	05/04/2023		17 J-	0.063		1.6 J-	36 J-	780
M-92	04/19/2023	1763.25						
	05/11/2023		29	0.024		6.1	3.7	2,400
	(FD)		32	0.022		6.4	3.7	2,400
M-93	04/19/2023	1761.04						
	05/11/2023		38	0.028		7.3	4.6	2,700
M-95	11/07/2022	1674.89						
	11/10/2022		88	0.28	0.284 J-	45	110	4,800
	02/07/2023	1674.66						

TABLE A-1: Groundwater Elevation and Analytical Data for Five Quarters
October 2022 - December 2023
Nevada Environmental Response Trust Site
Henderson, Nevada

Well ID	Collection Date	GW Elevation (ft amsl)	Chlorate (mg/L)	Chromium (mg/L)	Chromium VI (mg/L)	Nitrate (mg/L)	Perchlorate (mg/L)	TDS (mg/L)
M-95	04/18/2023	1674.63						
	08/02/2023	Dry						
	11/06/2023	Dry						
M-96	11/07/2022	Dry						
	02/07/2023	Dry						
	04/18/2023	Dry						
	08/02/2023	Dry						
	11/06/2023	Dry						
M-97	05/11/2023	1760.12	74	0.069		19	130	4,100
	(FD)		75	0.070		23	120 J	4,100
M-98	11/07/2022	Dry						
	02/07/2023	Dry						
	04/19/2023	Dry						
	08/02/2023	1698.49						
	11/06/2023	Dry						
M-99	11/07/2022	Dry						
	02/07/2023	Dry						
	04/19/2023	Dry						
	08/02/2023	1697.17						
	11/06/2023	Dry						
M-100	11/07/2022	Dry						
	02/07/2023	Dry						
	04/18/2023	Dry						
	08/03/2023	Dry						
	11/06/2023	Dry						
M-101	11/07/2022	Dry						
	02/07/2023	Dry						
	04/18/2023	Dry						
	08/03/2023	Dry						
	11/06/2023	Dry						
M-115	04/19/2023	1744.74						
	05/05/2023		25 J-	0.023		410	4.7	2,400
M-123	04/19/2023	1742.84						
	05/10/2023		0.24 UJ	<0.00085		6.4	0.25	14,000
M-124	04/19/2023	1750.10						
	05/10/2023		16 J	0.017		6.0	0.70	2,700
M-125	04/18/2023	1732.22						
	05/10/2023		0.24 UJ	<0.00085		7.4	0.26	14,000

TABLE A-1: Groundwater Elevation and Analytical Data for Five Quarters
October 2022 - December 2023
Nevada Environmental Response Trust Site
Henderson, Nevada

Well ID	Collection Date	GW Elevation (ft amsl)	Chlorate (mg/L)	Chromium (mg/L)	Chromium VI (mg/L)	Nitrate (mg/L)	Perchlorate (mg/L)	TDS (mg/L)
M-125D	04/18/2023	1732.11						
	05/09/2023		0.24 UJ	<0.00085		4.3	0.16	14,000
M-126	04/18/2023	1722.52						
	05/05/2023		0.24 UJ	<0.00085		2.1	<0.0063	15,000
M-128	04/19/2023	1746.30						
	05/12/2023		31	0.023		6.8 J+	4.4	2,500
M-129	11/07/2022	1716.69						
	02/07/2023	1716.26						
	04/17/2023	1716.05						
	04/24/2023		480 J-	1.8		15	210	5,900
	08/03/2023	1716.19						
	11/06/2023	1716.20						
M-131	04/19/2023	1719.48						
	05/09/2023		18	0.055		9.7	17	3,100
M-132	04/18/2023	1716.88						
	05/05/2023		240 J-	0.70		4.6	40	2,100
M-133	04/18/2023	1715.54						
	05/05/2023		390 J-	1.6		10	91	5,100
M-134	04/18/2023	1717.46						
	05/08/2023		30 J-	0.12		4.5	46	2,400
M-135	11/07/2022	1717.01						
	11/11/2022		17	0.058		8.3	13	3,000
	(FD)		17	0.052		8.4	13	2,900
	04/18/2023	1717.30						
	05/08/2023		17 J-	0.051		6.9	15	2,700
	11/06/2023	1716.34						
	11/09/2023		16	0.068			13	
M-136	04/18/2023	1721.51						
	05/09/2023		14 J-	0.079		1.9	36	1,100
M-137	04/19/2023	1788.96						
	05/11/2023		3.5	0.021		12	0.87	3,200
M-138	04/19/2023	1788.51						
	05/11/2023		12	0.052		11	1.3	2,500
M-139	04/18/2023	1776.21						
	05/10/2023		32 J	0.15		4.6	2.4	2,700
M-140	04/19/2023	1716.89						
	05/08/2023		170 J-	0.58		180	790	5,200
M-140D	04/19/2023	1716.89						

TABLE A-1: Groundwater Elevation and Analytical Data for Five Quarters
October 2022 - December 2023
Nevada Environmental Response Trust Site
Henderson, Nevada

Well ID	Collection Date	GW Elevation (ft amsl)	Chlorate (mg/L)	Chromium (mg/L)	Chromium VI (mg/L)	Nitrate (mg/L)	Perchlorate (mg/L)	TDS (mg/L)
M-140D	05/08/2023		120 J-	0.26		12	530	2,100
M-141	04/19/2023	1754.18						
	05/09/2023		300 J-	2.6		33	310	4,700
M-142	04/19/2023	1742.15						
	05/08/2023		18 J-	0.043		7.0	4.3	2,600
M-144	04/19/2023	1774.52						
	05/10/2023		20 J-	0.068		5.1	4.4	4,100
M-145	04/18/2023	1773.40						
	05/10/2023		0.49 UJ	0.086		<0.70	<0.00031	5,400
M-146	04/19/2023	1776.33						
	05/10/2023		23	0.098		4.9	28	3,500
M-147	04/18/2023	1741.93						
	05/10/2023		69 J	0.26		14	18	4,400
M-148A	04/19/2023	1753.09						
	05/09/2023		53 J-	0.11 J+		8.3	7.0	6,000
M-149	04/18/2023	1750.91						
	05/09/2023		420 J-	0.95		2.8	190	1,400
M-150	04/19/2023	1730.31						
	05/08/2023		0.072 J-	0.058		2.4	0.025	530
M-151	04/18/2023	1713.37						
	05/04/2023		0.024 UJ	0.041		2.8	0.0024 J	520
M-152	04/19/2023	1670.50						
	05/03/2023		0.058 J-	0.032		2.8	0.074	600
M-153	04/18/2023	1768.48						
	05/10/2023		0.0087 J	0.029		1.7	0.0065	530
M-154	04/19/2023	1748.64						
	05/08/2023		0.049 UJ	0.033		0.90	0.0019	540
M-155	05/04/2023		0.024 UJ	0.0098 J		1.0	<0.0013	520
M-156	04/19/2023	1677.61						
	05/03/2023		0.020 UJ	0.0050 J		1.9	0.0076	550
M-159	04/18/2023	1721.74						
	05/05/2023		6.2 J-	0.054		2.7	4.2	3,000
M-160	04/18/2023	1721.71						
	05/04/2023		2.1 J-	0.027		17	9.6	4,100
M-161	04/18/2023	1728.31						
	05/08/2023		0.024 UJ	0.022		1.7	0.0059	570
M-161D	11/07/2022	1734.29						
	11/10/2022		0.023	0.021		1.4	0.0072	550

TABLE A-1: Groundwater Elevation and Analytical Data for Five Quarters
October 2022 - December 2023
Nevada Environmental Response Trust Site
Henderson, Nevada

Well ID	Collection Date	GW Elevation (ft amsl)	Chlorate (mg/L)	Chromium (mg/L)	Chromium VI (mg/L)	Nitrate (mg/L)	Perchlorate (mg/L)	TDS (mg/L)
M-161D	04/19/2023	1734.46						
	05/08/2023		0.24 UJ	0.016		1.4	0.0096	570
	11/06/2023	1734.34						
	11/10/2023		<0.024	0.014			0.0048	
M-162	04/19/2023	1723.94						
	05/09/2023		49 J-	0.034		4.2	27	750
M-162D	11/07/2022	1737.39						
	11/10/2022		0.044	0.027		2.4	0.020	480
	04/19/2023	1737.46						
	05/08/2023		0.049 UJ	0.029		2.5	0.020	510
	11/06/2023	1737.52						
	11/10/2023		0.033	0.023			0.015	
M-163	04/19/2023	1719.44						
	05/09/2023		3.0 J-	0.026		2.1	2.2	570
M-164	04/19/2023	1712.59						
	05/08/2023		530 J-	4.0		28	610	4,300
M-165	04/18/2023	1720.93						
	05/05/2023		0.058 J-	0.044		3.5	0.017	530
M-166	11/07/2022	1719.81						
	02/07/2023	1719.66						
	04/19/2023	1719.64						
	08/02/2023	1719.61						
	11/06/2023	1719.58						
M-167	10/07/2022	1719.90						
	11/07/2022	1719.97						
	12/02/2022	Dry						
	01/06/2023	1720.09						
	02/07/2023	1719.99						
	03/03/2023	Dry						
	04/07/2023	1719.81						
	04/19/2023	Dry						
	06/01/2023	Dry						
	07/06/2023	Dry						
	08/02/2023	1719.85						
	09/06/2023	Dry						
	10/02/2023	1720.14						
	11/06/2023	1719.87						
	12/05/2023	Dry						

TABLE A-1: Groundwater Elevation and Analytical Data for Five Quarters
October 2022 - December 2023
Nevada Environmental Response Trust Site
Henderson, Nevada

Well ID	Collection Date	GW Elevation (ft amsl)	Chlorate (mg/L)	Chromium (mg/L)	Chromium VI (mg/L)	Nitrate (mg/L)	Perchlorate (mg/L)	TDS (mg/L)
M-168	11/07/2022	1720.54						
	02/07/2023	1720.31						
	04/19/2023	1719.32						
	08/02/2023	1720.45						
	11/06/2023	1720.07						
M-169	11/07/2022	1720.32						
	02/07/2023	1720.09						
	04/19/2023	1720.06						
	08/02/2023	1719.96						
	11/06/2023	1719.95						
M-170	10/07/2022	1720.23						
	11/07/2022	1720.53						
	12/02/2022	1719.96						
	01/06/2023	1720.09						
	02/07/2023	1720.02						
	03/03/2023	1720.25						
	04/07/2023	1720.40						
	04/19/2023	1719.92						
	06/01/2023	1720.00						
	07/06/2023	1719.85						
	08/03/2023	1719.81						
	09/06/2023	1719.81						
	10/02/2023	1720.76						
	11/06/2023	1720.29						
	12/05/2023	1720.02						
M-172	10/07/2022	1716.90						
	11/07/2022	1717.04						
	12/02/2022	1716.90						
	01/06/2023	1716.88						
	02/07/2023	1717.09						
	03/03/2023	1717.23						
	04/07/2023	1717.04						
	04/19/2023	1716.82						
	06/01/2023	1716.88						
	07/06/2023	1716.83						
	08/03/2023	1716.77						
	09/06/2023	1716.78						
	10/02/2023	1717.07						

TABLE A-1: Groundwater Elevation and Analytical Data for Five Quarters
October 2022 - December 2023
Nevada Environmental Response Trust Site
Henderson, Nevada

Well ID	Collection Date	GW Elevation (ft amsl)	Chlorate (mg/L)	Chromium (mg/L)	Chromium VI (mg/L)	Nitrate (mg/L)	Perchlorate (mg/L)	TDS (mg/L)
M-172	11/06/2023	1716.73						
	12/05/2023	1716.72						
M-173	10/07/2022	1720.31						
	11/07/2022	1721.26						
	12/02/2022	1720.88						
	01/06/2023	1721.07						
	02/07/2023	1721.18						
	03/03/2023	1721.06						
	04/07/2023	1721.08						
	04/19/2023	1721.21						
	06/01/2023	1720.50						
	07/06/2023	1720.23						
	08/03/2023	1720.02						
	09/06/2023	1719.92						
	10/02/2023	1720.48						
	11/06/2023	1719.83						
	12/05/2023	1719.80						
M-174	11/07/2022	1722.18						
	02/07/2023	1722.12						
	04/18/2023	1722.15						
	08/03/2023	1721.23						
	11/06/2023	1721.06						
M-175	10/07/2022	1721.18						
	11/07/2022	1722.22						
	12/02/2022	1721.24						
	01/06/2023	1721.31						
	02/07/2023	1721.34						
	03/03/2023	1721.40						
	04/07/2023	1721.49						
	04/18/2023	1721.45						
	06/01/2023	1721.15						
	07/06/2023	1721.03						
	08/03/2023	1720.95						
	09/06/2023	1720.87						
	10/02/2023	1721.02						
	11/06/2023	1720.83						
	12/05/2023	1720.77						
M-176	11/07/2022	1721.28						

TABLE A-1: Groundwater Elevation and Analytical Data for Five Quarters
October 2022 - December 2023
Nevada Environmental Response Trust Site
Henderson, Nevada

Well ID	Collection Date	GW Elevation (ft amsl)	Chlorate (mg/L)	Chromium (mg/L)	Chromium VI (mg/L)	Nitrate (mg/L)	Perchlorate (mg/L)	TDS (mg/L)
M-176	02/07/2023	1721.01						
	04/18/2023	1721.10						
	08/03/2023	1720.82						
	11/06/2023	1720.73						
M-177	10/07/2022	1721.13						
	11/07/2022	1721.10						
	12/02/2022	1721.01						
	01/06/2023	1721.00						
	02/07/2023	1720.90						
	03/03/2023	1720.96						
	04/07/2023	1721.01						
	04/18/2023	1721.01						
	06/01/2023	1720.93						
	07/06/2023	1720.81						
	08/03/2023	1720.80						
	09/06/2023	1720.75						
	10/02/2023	1720.88						
	11/06/2023	1720.72						
	12/05/2023	1720.74						
M-181	04/18/2023	1732.70						
	05/10/2023		0.0056 J	0.038		3.6 J+	<0.0013	510
M-182	04/18/2023	1727.30						
	05/10/2023		81 J	1.0		19	22	8,600
M-186	04/19/2023	1754.60						
	05/09/2023		1,100 J-	6.3		5.7	320	7,500
M-186D	11/07/2022	1770.61						
	11/11/2022		1.2	0.037		2.1	0.33	490
	04/19/2023	1770.87						
	05/10/2023		1.2 J-	0.038		2.2	0.33	530
	11/06/2023	1754.35						
	11/10/2023		1.2	0.034			0.31	
M-189	11/07/2022	1777.23						
	11/10/2022		8.2	0.040		3.3	1.3	2,500
	04/18/2023	1777.74						
	05/11/2023		47	0.051		3.0	1.7	2,600
	11/06/2023	1777.83						
	11/09/2023		9.5	0.080			1.9	
M-190	11/07/2022	1776.86						

TABLE A-1: Groundwater Elevation and Analytical Data for Five Quarters
October 2022 - December 2023
Nevada Environmental Response Trust Site
Henderson, Nevada

Well ID	Collection Date	GW Elevation (ft amsl)	Chlorate (mg/L)	Chromium (mg/L)	Chromium VI (mg/L)	Nitrate (mg/L)	Perchlorate (mg/L)	TDS (mg/L)
M-190	11/10/2022		180	0.63		3.9	14	2,400
	04/18/2023	1777.08						
	05/10/2023		140 J	0.61		4.4	15	2,400
	11/06/2023	1776.96						
	11/08/2023		140	0.50			11	
M-191	11/07/2022	1774.20						
	11/09/2022		230	13		16	140	7,600
	04/19/2023	1774.88						
	05/09/2023		1,900 J-	15		20	200	9,200
	11/06/2023	1774.43						
	11/08/2023		1,300	4.8			99	
M-192	11/07/2022	1774.87						
	11/10/2022		210	0.16		2.6	100	2,600
	04/18/2023	1775.05						
	05/09/2023		200 J-	0.35		3.0	81	2,600
	11/06/2023	1775.08						
	11/09/2023		210	0.45			83	
M-193	11/07/2022	1773.58						
	11/10/2022		210	0.27		3.5	530	3,300
	04/18/2023	1773.80						
	05/10/2023		210 J	0.19		3.5	680	3,600
	11/06/2023	1773.59						
	11/09/2023		250	0.24			800	
M-195	04/19/2023	1765.28						
	05/10/2023		190 J-	0.49		2.8	25	1,100
M-196	04/19/2023	1760.81						
	05/10/2023		3,500 J-	8.5		9.5	1,500	6,300
M-197	04/19/2023	1761.10						
	05/09/2023		3,700 J-	6.4		6.3	260	4,300
M-198	04/19/2023	1755.48						
	05/09/2023		1.7 J-	0.035		2.3	0.57	540
M-199	04/19/2023	1749.31						
	05/08/2023		1,500 J-	22		9.8	390	11,000
M-200	04/19/2023	1751.32						
	05/09/2023		420 J-	3.3		3.5	210	2,600
M-201	04/19/2023	1744.47						
	05/12/2023		<0.10	0.0024 J		3.4	0.53	11,000
M-202	04/18/2023	1731.70						

TABLE A-1: Groundwater Elevation and Analytical Data for Five Quarters
October 2022 - December 2023
Nevada Environmental Response Trust Site
Henderson, Nevada

Well ID	Collection Date	GW Elevation (ft amsl)	Chlorate (mg/L)	Chromium (mg/L)	Chromium VI (mg/L)	Nitrate (mg/L)	Perchlorate (mg/L)	TDS (mg/L)
M-202	05/11/2023		<0.10	0.0035 J		5.8	5.4 J	8,700
	(FD)		<0.10	0.0038 J		5.5	2.1 J	8,600
M-203	04/19/2023	1706.46						
	05/04/2023		0.024 UJ	<0.00085		<0.014	0.082 J-	5,700
M-204	04/19/2023	1701.55						
	05/05/2023		0.049 UJ	0.022		1.6	<0.00031	590
M-205	04/19/2023	Dry						
M-206	04/19/2023	1697.96						
	05/08/2023		8.8 J-	0.042		3.2	8.6	4,700
M-207	04/19/2023	1695.31						
	05/08/2023		140 J-	0.32		19	210	3,800
M-208	04/19/2023	1695.67						
	05/08/2023		220 J-	0.84		29	310	3,000
M-209	04/19/2023	1695.36						
	05/05/2023		370 J-	0.96		21	740	4,800
M-210	04/19/2023	1695.33						
	05/08/2023		0.34 J-	0.018		0.76	1.3	680
M-211	04/19/2023	1692.75						
	05/05/2023		560 J-	2.3		26	390	3,600
M-212	04/19/2023	1692.96						
	05/05/2023		100 J-	0.49		11	370	2,500
M-213	04/19/2023	1693.50						
	05/05/2023		0.049 J-	0.025		2.2	0.060	560
M-214	04/18/2023	1696.48						
	05/04/2023		510 J-	2.1		49 J-	370 J-	4,200
M-215	04/18/2023	1707.31						
	05/03/2023		83 J-	0.32		13	89	1,500
M-216	04/18/2023	1706.93						
	05/04/2023		600 J-	2.5		57	450 J-	4,700
M-217	04/18/2023	1707.09						
	05/04/2023		180 J-	0.56		4.6	130 J-	2,200
M-218	04/18/2023	1722.10						
	05/04/2023		0.010 J-	0.034		3.0	0.0014 J-	530
M-219	04/18/2023	1706.61						
	05/03/2023		430 J-	1.1		31	260	3,100
M-220	04/18/2023	1707.10						
	05/03/2023		0.45 J-	0.034		3.9	0.016 J	700
	(FD)		0.43 J-	0.034		3.9	0.028 J	700

TABLE A-1: Groundwater Elevation and Analytical Data for Five Quarters
October 2022 - December 2023
Nevada Environmental Response Trust Site
Henderson, Nevada

Well ID	Collection Date	GW Elevation (ft amsl)	Chlorate (mg/L)	Chromium (mg/L)	Chromium VI (mg/L)	Nitrate (mg/L)	Perchlorate (mg/L)	TDS (mg/L)
M-221	04/19/2023	1720.80						
	05/10/2023		0.44	0.028		1.9	0.59	570
M-222	04/19/2023	1725.90						
	05/10/2023		0.24 UJ	0.024		2.4	0.0051	500
	(FD)		0.24 UJ	0.023		2.4	<0.0013	540
M-223	04/19/2023	1746.92						
	05/08/2023		0.049 UJ	<0.00085		4.4	0.88	11,000
M-224R	04/19/2023	1747.33						
	05/08/2023		0.049 UJ	1.8		<0.70	0.23	14,000
M-225R	04/19/2023	1750.23						
	05/08/2023		0.049 UJ	0.013		1.5	<0.0013	590
M-226	04/19/2023	1753.48						
	05/08/2023		17 J-	0.055		3.8	1.2	4,700
M-227R	04/19/2023	1753.18						
	05/12/2023		0.18 J	7.7		2.5 J+	0.27	20,000
M-228R	04/19/2023	1755.38						
	05/10/2023		0.24 UJ	0.059		1.4	<0.0013	560
M-229	04/19/2023	1737.83						
	05/10/2023		17 J-	0.049		7.4	3.4	2,900
M-230	04/19/2023	1738.02						
	05/10/2023		1.1	0.021		1.7	0.29	610
M-231	04/19/2023	1743.29						
	05/10/2023		0.24 UJ	0.016		1.4	<0.0013	550
M-232	04/19/2023	1750.89						
	05/11/2023		<0.10	0.021		1.9	<0.0013	550
M-233	04/19/2023	1754.40						
	05/08/2023		<0.049	0.025		1.6	<0.0031	550
M-234	04/19/2023	1759.45						
	05/11/2023		22	0.013		2.7	0.20	3,400
M-235	04/19/2023	1762.73						
	05/11/2023		7.4	0.019		2.4	0.63	1,400
M-236	04/19/2023	1759.27						
	05/11/2023		2.5	0.023		2.1	0.68	1,100
M-237	04/19/2023	1765.74						
	04/27/2023		8.7 J-	0.037		6.8	2.0	2,300
M-238	04/19/2023	1765.80						
	04/25/2023		3.9 J	0.025		2.8	0.99	1,500
M-239	04/19/2023	1769.14						

TABLE A-1: Groundwater Elevation and Analytical Data for Five Quarters
October 2022 - December 2023
Nevada Environmental Response Trust Site
Henderson, Nevada

Well ID	Collection Date	GW Elevation (ft amsl)	Chlorate (mg/L)	Chromium (mg/L)	Chromium VI (mg/L)	Nitrate (mg/L)	Perchlorate (mg/L)	TDS (mg/L)
M-239	05/11/2023		170	0.57		4.2	12	3,400
M-240	04/19/2023	1769.41						
	05/09/2023		330 J	3.7		<0.014	83	4,100
	(FD)		720 J	3.8		4.7	97	4,200
M-241	04/19/2023	1775.47						
	04/25/2023		<0.024	0.021		1.2	0.0093	590
M-242	04/19/2023	1708.86						
	05/04/2023		0.024 UJ	<0.00085		0.014 UJ	0.0031 UJ	12,000
M-243	04/19/2023	1709.06						
	05/04/2023		0.049 UJ	<0.00085		0.014 UJ	0.0013 UJ	5,600
M-244	04/19/2023	1710.30						
	05/04/2023		<0.024	0.018		1.5 J-	0.0020 J-	670
M-245	04/19/2023	1713.85						
	05/04/2023		0.049 UJ	<0.00085		0.39 J-	0.0013 UJ	5,800
M-246	04/19/2023	1712.92						
	05/04/2023		0.098 UJ	<0.00085		0.14 J-	0.012 J-	3,900
M-247-60	04/18/2023	1778.77						
	05/11/2023		10	0.0020 J		2.1	0.86	1,100
M-247-100	04/18/2023	1779.45						
	05/11/2023		19	0.061		1.6	3.5	740
M-248	04/18/2023	1786.63						
	05/11/2023		<0.010	0.032		1.5	6.5	560
M-249-60	04/19/2023	1774.79						
	05/11/2023		99	0.26		4.7	8.2	2,900
M-249-100	04/19/2023	1773.96						
	05/11/2023		34,000	93		53	3,800 J	50,000
	(FD)		37,000	90		52	1,900 J	51,000
M-250	04/19/2023	1778.51						
	05/17/2023		470 J-	0.026		2.3	83	1,600
M-251-60	04/19/2023	1774.38						
	05/09/2023		200 J-	1.7		3.0	30	2,600
M-251-100	04/19/2023	1773.01						
	05/09/2023		7,500 J-	33		26	1,500	19,000
M-252	04/19/2023	1778.95						
M-253-60	04/18/2023	1775.21						
	05/10/2023		22 J-	0.14		2.0	38	1,800
M-253-100	04/18/2023	1775.61						
	05/10/2023		500 J-	0.66		2.3	470	2,000

TABLE A-1: Groundwater Elevation and Analytical Data for Five Quarters
October 2022 - December 2023
Nevada Environmental Response Trust Site
Henderson, Nevada

Well ID	Collection Date	GW Elevation (ft amsl)	Chlorate (mg/L)	Chromium (mg/L)	Chromium VI (mg/L)	Nitrate (mg/L)	Perchlorate (mg/L)	TDS (mg/L)
M-254	04/18/2023	1782.25						
M-255-60	04/19/2023	1771.04						
	04/25/2023		900 J	3.9		5.2	95	3,900
M-255-100	04/19/2023	1770.48						
	04/25/2023		610 J	1.3		3.6	77	1,600
M-256-60	04/19/2023	1771.14						
	05/09/2023		280	0.59		1.8	230	2,800
M-256-100	04/19/2023	1770.32						
	05/09/2023		14,000 J-	57		62	6,800	44,000
M-257	04/19/2023	1774.67						
M-258	04/19/2023	1772.04						
	05/17/2023		500 J-	0.056		3.3	61	1,300
M-259-60	04/19/2023	1770.37						
	05/15/2023		370	1.5		3.0	44	2,600
M-259-100	04/19/2023	1770.45						
	05/11/2023		1,400	3.0		3.9	130	2,600
M-260	04/19/2023	1695.90						
	05/08/2023		0.049 UJ	0.013		0.77	<0.0031	850
M-261	04/19/2023	1698.82						
	05/08/2023		7.4 J-	0.0080 J		1.2	170	2,400
M-262	04/19/2023	1699.31						
	05/08/2023		0.049 UJ	0.012		0.89	0.0042	620
M-263	04/19/2023	1697.94						
	05/08/2023		14 J-	0.033		4.1	48	5,100
M-264	04/19/2023	1700.34						
	05/09/2023		0.24 UJ	0.025		1.9	<0.0013	590
M-265	04/19/2023	1695.89						
	05/08/2023		6.8 J-	0.019		1.1	12	940
M-266	04/19/2023	1699.61						
	05/08/2023		0.049 UJ	0.0014 J		0.095	0.00040 J	530
M-267	04/18/2023	1696.52						
	05/04/2023		90 J-	0.30		2.9 J-	80 J-	1,100
M-268	04/18/2023	1695.24						
	05/04/2023		1.2 J-	0.026		2.5 J-	1.6 J-	600
M-269	04/19/2023	1729.22						
	05/05/2023		1,800 J-	7.6		21	1,200	9,400
M-270	04/19/2023	1729.18						
	05/05/2023		0.37	0.032		1.8	0.30	550

TABLE A-1: Groundwater Elevation and Analytical Data for Five Quarters
October 2022 - December 2023
Nevada Environmental Response Trust Site
Henderson, Nevada

Well ID	Collection Date	GW Elevation (ft amsl)	Chlorate (mg/L)	Chromium (mg/L)	Chromium VI (mg/L)	Nitrate (mg/L)	Perchlorate (mg/L)	TDS (mg/L)
M-271	04/19/2023	1742.39						
	05/05/2023		0.079 J-	0.016		1.0	0.024	550
MC-3	04/18/2023	1691.99						
	05/03/2023		0.10 UJ			<0.014	0.0073 J	11,000
MC-6	04/18/2023	1685.77						
	05/03/2023		0.10 UJ			<0.28	0.018	15,000
MC-7	04/18/2023	1692.16						
	05/03/2023		0.040 UJ			<0.28	0.45	11,000
MC-9R	04/18/2023	1686.91						
	05/03/2023		0.040 UJ	<0.00085		<0.28	0.013	15,000
MC-29	04/18/2023	1687.37						
	05/03/2023		0.10 UJ	<0.00085		<0.28	<0.0031	15,000
MC-50R	05/23/2023	1682.52	0.41			0.15	5.8	5,300
MC-51R	05/22/2023	1685.19	83 J-	<0.00085		11	1,400	12,000
MC-53R	05/22/2023	1683.44	110	0.11		6.5	270	6,600
MC-65R2	04/19/2023	1677.47						
	05/03/2023		10 J-	<0.00085		<0.28	5.0	11,000
MC-69	04/18/2023	1688.08						
	05/03/2023		0.34 J-			<0.28	0.0090 J	14,000
MC-94	04/18/2023	1686.87						
	05/03/2023		15 J-	0.014 J		<0.28	1.8	14,000
MC-97	04/18/2023	1687.79						
	05/03/2023		0.040 UJ			<0.28	0.0052 J	14,000
MC-111	04/18/2023	1688.50						
	05/03/2023		2.1 J-	<0.00085		<0.28	6.9	7,500
MC-MW-37R2	04/19/2023	1677.93						
	05/03/2023		0.0098 UJ	<0.00085		<0.014	0.013	6,100
MCF-01A	04/18/2023	1721.81						
	05/03/2023		0.020 UJ			<0.28	<0.0013	4,100
MCF-01B	04/18/2023	1705.43						
	05/03/2023		4.2 J-			4.9	1.4	2,600
MCF-03A	05/12/2023	1765.21	<0.020			2.5	<0.0013	660
MCF-03B	05/11/2023	1743.10	34	0.0062 J		14	0.087	2,500
MCF-07	04/18/2023	1541.09						
	05/01/2023		1.0 UJ			<0.70	<0.063	
MCF-09A	04/19/2023	1654.06						
	05/02/2023		0.10 UJ			<0.28	<0.0063	25,000
	(FD)		0.10 UJ			<0.28	<0.0063	25,000

TABLE A-1: Groundwater Elevation and Analytical Data for Five Quarters
October 2022 - December 2023
Nevada Environmental Response Trust Site
Henderson, Nevada

Well ID	Collection Date	GW Elevation (ft amsl)	Chlorate (mg/L)	Chromium (mg/L)	Chromium VI (mg/L)	Nitrate (mg/L)	Perchlorate (mg/L)	TDS (mg/L)
MCF-09B	04/18/2023	1656.38						
	05/03/2023		0.020 UJ			<0.28	<0.0013	3,600
	(FD)		0.020 UJ			<0.28	<0.0013	3,600
MCF-16B	05/12/2023	1643.81	<0.10			<1.4	0.32	74,000
MCF-29A	04/18/2023	1544.28						
	05/01/2023		1.0 UJ			<0.70	<0.063	
MCF-29B	04/18/2023	1532.01						
	05/01/2023		2.0 UJ			<0.70	<0.063	
MCF-30A	04/17/2023	1527.09						
	04/25/2023		0.49 UJ			<0.14	<0.031	200,000 J
MCF-30B	04/17/2023	1516.62						
	04/25/2023		0.49 UJ			<0.28	<0.031	200,000 J
MCF-31A	04/17/2023	1521.51						
	04/24/2023		4.9 UJ			<0.28	<0.031	210,000 J
MCF-31B	04/17/2023	1510.27						
	04/24/2023		0.63			<0.28	<0.031	170,000
MCF-32A	04/18/2023	1684.91						
	05/02/2023					<0.28	<0.0013	4,400
MCF-32B	04/18/2023	1725.27						
	05/02/2023		0.040 UJ			0.075	<0.0013	2,300
MW-1	04/18/2023	1557.08						
	04/26/2023		14			19	7.7	6,000
MW-2	04/18/2023	1554.50						
	04/26/2023		2.7			16	1.7	4,600
MW-02	04/17/2023	1494.10						
	04/24/2023		2.2	0.0077 J		7.3	1.4	3,600
MW-3	04/18/2023	1520.43						
	04/26/2023		6.3 J-	0.030		24	3.5	4,500
MW-4	04/18/2023	1520.31						
	04/26/2023		6.4 J-	0.033		26	3.2	4,400
MW-04	04/17/2023	1507.64						
	04/24/2023		17 J			<0.70	7.1	14,000
	(FD)		12 J			19	7.0	12,000
MW-05	04/17/2023	1525.00						
	04/25/2023		0.23 J+			4.5	0.019	3,300
MW-06	05/16/2023	1578.84	0.049 UJ			1.0	0.0041	1,500
MW-10	04/18/2023	1510.93						
	04/21/2023		0.13			3.4	0.018	2,900

TABLE A-1: Groundwater Elevation and Analytical Data for Five Quarters
October 2022 - December 2023
Nevada Environmental Response Trust Site
Henderson, Nevada

Well ID	Collection Date	GW Elevation (ft amsl)	Chlorate (mg/L)	Chromium (mg/L)	Chromium VI (mg/L)	Nitrate (mg/L)	Perchlorate (mg/L)	TDS (mg/L)
MW-11	04/17/2023	1496.59						
	04/25/2023		0.13 J+			6.1	0.037	3,000
MW-12	04/17/2023	1497.16						
	04/24/2023		1.8			9.0	1.1	3,700
MW-13	04/17/2023	1494.84						
	04/21/2023		5.6	0.039		30	2.7	4,300
MW-16	04/18/2023	1504.31						
	04/24/2023		0.090			6.5	0.080	1,800
MW-16	04/19/2023	1717.51						
	05/04/2023		0.049 UJ	<0.00085		0.76 J-	0.0031 UJ	11,000
MW-17	04/18/2023	1498.91						
	04/24/2023		6.7			19	4.8	5,400
MW-18	04/18/2023	1516.29						
	04/21/2023		0.011 J			1.2	0.0051	3,500
MW-19	04/17/2023	1504.22						
	04/25/2023		<0.024			0.88	0.0027 J	6,100
MW-20	04/17/2023	1480.86						
	04/21/2023		0.035	<0.00085		0.043 J	0.026	4,700
MW-21R	04/17/2023	1476.29						
	04/21/2023		<0.0098			<0.014	<0.0013	5,200
MW-22	04/17/2023	1494.22						
	04/24/2023		4.1			18	2.5	4,700
MW-23	04/17/2023	1494.79						
	04/24/2023		0.21			9.2	0.14	2,800
MW-25	04/17/2023	1492.77						
	04/25/2023		0.073 J+	0.013		2.6	0.014	3,500
	(FD)		0.076 J+	0.013		2.6	0.014	3,600
MW-K4	11/07/2022	1583.42						
	11/09/2022		13	0.049		11 J-	16	4,500
	04/17/2023	1582.67						
	04/28/2023		16 J-	0.065		10	14	4,200
	11/06/2023	1582.17						
	11/07/2023		14	0.0034			37	
MW-K5	11/07/2022	1570.00						
	11/09/2022		15	0.019		13	35	4,000
	02/07/2023	1571.06						
	04/17/2023	1568.81						
	04/28/2023		40 J-	0.034		17	32	4,700

TABLE A-1: Groundwater Elevation and Analytical Data for Five Quarters
October 2022 - December 2023
Nevada Environmental Response Trust Site
Henderson, Nevada

Well ID	Collection Date	GW Elevation (ft amsl)	Chlorate (mg/L)	Chromium (mg/L)	Chromium VI (mg/L)	Nitrate (mg/L)	Perchlorate (mg/L)	TDS (mg/L)
MW-K5	08/02/2023	1570.24						
	11/06/2023	1573.02						
	11/07/2023		6.9	0.0023			18	
	(FD)		7.9	0.0025			19	
NERT3.35S1	04/17/2023	1448.80						
	04/25/2023		<0.0098	<0.00085		<0.14	<0.0013	6,300
NERT3.40S1	04/17/2023	1435.77						
	04/25/2023		<0.0098	<0.00085		<0.14	<0.0013	7,200
NERT3.58N1	04/17/2023	1436.44						
	04/20/2023		<0.0098	<0.00085		0.43	0.070	6,000
NERT3.58S1	04/17/2023	1439.50						
	04/21/2023		0.26	0.0028 J		9.5	0.58	3,200
NERT3.60N1	04/17/2023	1445.12						
	04/21/2023		0.69	0.0018 J		6.2	0.90	3,300
NERT3.60S1	04/17/2023	1439.75						
	04/25/2023		0.94 J+	0.0022 J		11	0.86	2,800
NERT3.60S2	04/17/2023	1440.13						
	04/21/2023		<0.024			<0.014	<0.0013	3,600
NERT3.63S1	04/17/2023	1443.42						
	04/21/2023		1.3	0.0040 J		9.2	0.97	2,900
NERT3.80S1	04/17/2023	1450.99						
	04/25/2023		0.16 J+	<0.00085		7.4	0.57	2,800
NERT3.94N1	04/17/2023	1457.17						
	04/20/2023		1.9			11	1.2	3,100
NERT3.98S1	04/17/2023	1456.24						
	04/25/2023		<0.024	<0.00085		9.8	0.064	1,700
NERT4.21N1	04/17/2023	1467.42						
	04/20/2023			0.0087 J		12	1.1	3,600
NERT4.29N1	04/17/2023	1467.32						
	04/21/2023		0.067 J			4.3	0.83	2,700
NERT4.29N2	04/17/2023	1467.31						
	04/21/2023		1.5			6.4	1.4	3,200
NERT4.38N1	04/17/2023	1473.09						
	04/20/2023		0.26	<0.00085		5.3	1.2	3,100
NERT4.51S1	04/17/2023	1480.77						
	04/24/2023		2.3	0.014		9.1	1.9	4,200
NERT4.64N1	04/17/2023	1488.89						
	04/21/2023		0.033 J	<0.00085		4.5	0.66	2,200

TABLE A-1: Groundwater Elevation and Analytical Data for Five Quarters
October 2022 - December 2023
Nevada Environmental Response Trust Site
Henderson, Nevada

Well ID	Collection Date	GW Elevation (ft amsl)	Chlorate (mg/L)	Chromium (mg/L)	Chromium VI (mg/L)	Nitrate (mg/L)	Perchlorate (mg/L)	TDS (mg/L)
NERT4.64S1	04/17/2023	1486.35						
	04/24/2023		0.80	0.011		8.9	2.0	4,600
NERT4.65N1	04/17/2023	1489.21						
	04/20/2023		<0.0098	<0.00085		3.9	0.53	2,000
NERT4.70N1	04/17/2023	1490.23						
	04/20/2023		<0.0049	<0.00085		4.8	0.14	1,700
NERT4.71N1	04/17/2023	1491.08						
	04/20/2023		<0.0098	<0.00085		5.0	0.22	1,700
NERT4.71S1	04/17/2023	1490.68						
	04/21/2023		4.9	0.030		27	2.5	4,000
NERT4.71S2	04/17/2023	1491.10						
	04/25/2023		13 J+	0.030		25	3.1	5,100
	(FD)		13 J+	0.030		25	3.3	5,100
NERT4.93S1	04/17/2023	1495.88						
	04/24/2023		12	0.023		23	2.7	4,400
NERT5.11S1	04/17/2023	1502.01						
	04/24/2023		18 J-	0.026		24	3.1	4,500
NERT5.11S2	04/17/2023	1503.21						
	04/24/2023		18 J			20	3.6	4,400
NERT5.15S1	04/17/2023	1504.58						
	04/21/2023		6.2			25	2.8	5,600
NERT5.15S2	04/17/2023	1506.58						
	04/21/2023		5.9			24	2.9	5,900
NERT5.20S1	04/17/2023	1508.30						
	04/21/2023		7.4			14	3.5	5,100
NERT5.20S2	04/17/2023	1508.31						
	04/21/2023		12 J			35	3.4	5,400
NERT5.20S3	04/17/2023	1508.36						
	04/21/2023		18 J			27	3.2	5,500
	(FD)		19 J			26	3.4	5,500
NERT5.26N1	04/17/2023	1509.32						
	04/21/2023		<0.049			5.2	1.0	2,400
NERT5.49S1	04/17/2023	1516.05						
	04/21/2023		<0.0098	<0.00085		12	0.021	1,400
	(FD)		<0.0098	<0.00085		12	0.021	1,400
NERT5.49S2	04/17/2023	1516.02						
	04/24/2023		9.5 J-			8.1	3.8	3,400
NERT5.63S1	04/17/2023	1519.48						

TABLE A-1: Groundwater Elevation and Analytical Data for Five Quarters
October 2022 - December 2023
Nevada Environmental Response Trust Site
Henderson, Nevada

Well ID	Collection Date	GW Elevation (ft amsl)	Chlorate (mg/L)	Chromium (mg/L)	Chromium VI (mg/L)	Nitrate (mg/L)	Perchlorate (mg/L)	TDS (mg/L)
NERT5.63S1	04/25/2023		9.9 J			29	2.5	5,900
NERT5.63S2	04/17/2023	1519.63						
	04/25/2023		19 J			21	4.0	5,300
NERT5.63S3	04/17/2023	1518.83						
	04/25/2023		<0.0098			<0.28	<0.0013	11,000
NERT5.80S1	04/17/2023	1522.14						
	04/24/2023		37 J-			15	5.2	5,700
NERT5.80S2	04/17/2023	1522.01						
	04/24/2023		31 J-			16	4.7	5,400
NERT5.83N1	04/17/2023	1523.13						
	04/20/2023		0.064 J+			4.7	0.87	3,300
NERT5.91S1	04/17/2023	1523.27						
	04/24/2023		0.35	0.0023 J		1.7	2.6	2,600
NERT5.91S2	04/17/2023	1522.69						
	04/24/2023		18			12	5.5	4,600
NERT5.91S3	04/17/2023	1523.42						
	04/24/2023		<0.049			0.29	0.54	3,500
NERT5.98S1	04/17/2023	1527.82						
	04/21/2023		21			12	9.3	4,300
NERT5.98S2	04/17/2023	1534.70						
	04/21/2023		34			11	10	6,900
NERT6.21N1	04/17/2023	1532.75						
	04/20/2023		0.20			3.3	2.3	3,000
NERT-FM01A	04/17/2023	Dry						
	04/20/2023		<0.0049			6.0	0.0029 J	4,200
NERT-FM01B	04/17/2023	1510.68						
NERT-FM02A	04/17/2023	1518.05						
	04/20/2023		<0.0049			2.0	0.0029 J	3,600
	(FD)		<0.0049			2.0	0.0029 J	3,600
PC-1	04/17/2023	Dry						
PC-2	04/17/2023	1569.31						
	04/28/2023		11 J	0.0090 J		15	0.85	3,700
PC-4	04/17/2023	1567.62						
	04/27/2023		68 J-	0.084		19	6.9	6,600
PC-18	10/07/2022	1583.82						
	11/07/2022	1583.87						
	11/09/2022		50	0.043		6.7	51	11,000
	12/02/2022	1583.83						

TABLE A-1: Groundwater Elevation and Analytical Data for Five Quarters
October 2022 - December 2023
Nevada Environmental Response Trust Site
Henderson, Nevada

Well ID	Collection Date	GW Elevation (ft amsl)	Chlorate (mg/L)	Chromium (mg/L)	Chromium VI (mg/L)	Nitrate (mg/L)	Perchlorate (mg/L)	TDS (mg/L)
PC-18	01/06/2023	1583.81						
	02/07/2023	1583.65						
	03/03/2023	1583.45						
	04/07/2023	1583.47						
	04/18/2023	1583.18						
	04/27/2023		34 J-	0.042		6.2	48	11,000
	06/01/2023	1583.52						
	07/06/2023	1583.49						
	08/02/2023	1583.92						
	09/06/2023	1585.31						
	10/02/2023	1586.54						
	11/06/2023	1588.29						
	11/08/2023		25	0.027			44	
	12/05/2023	1588.88						
PC-21A	04/18/2023	1692.31						
	05/03/2023		120 J-	0.17		25	5.0	8,300
PC-24	04/18/2023	1611.75						
	05/01/2023		82 J-	0.081		9.8	9.9	
PC-28	04/18/2023	1637.27						
	05/02/2023		110 J-	0.12		7.8	59	2,900
PC-31	04/18/2023	1646.00						
	05/01/2023		4.7 J-	0.028		6.9	34	
PC-40R	04/19/2023	1656.00						
	05/04/2023		1.3 J-	<0.00085		<0.28	2.1	14,000
PC-50	04/18/2023	1619.60						
	05/01/2023		18 J-	<0.00085		2.6	19	
PC-53	11/07/2022	1569.65						
	11/09/2022		190	0.15		18	1.9	6,300
	02/07/2023	1570.54						
	04/17/2023	1568.40						
	04/27/2023		150 J-	0.15		17	1.6	5,100
	08/02/2023	1569.65						
	11/06/2023	1572.47						
	11/07/2023		44	0.034			0.41	
PC-54	11/07/2022	1678.55						
	11/09/2022		520	1.6		29	170	4,700
	(FD)		540	1.6		28	160	4,800
	04/18/2023	1678.19						

TABLE A-1: Groundwater Elevation and Analytical Data for Five Quarters
October 2022 - December 2023
Nevada Environmental Response Trust Site
Henderson, Nevada

Well ID	Collection Date	GW Elevation (ft amsl)	Chlorate (mg/L)	Chromium (mg/L)	Chromium VI (mg/L)	Nitrate (mg/L)	Perchlorate (mg/L)	TDS (mg/L)
PC-54	05/02/2023		520 J-	1.5		28	150	4,900
	11/06/2023	1677.87						
	11/08/2023		510	1.5			160	
PC-55	10/07/2022	1585.08						
	11/07/2022	1585.14						
	11/09/2022		1.4	<0.00085		5.6	23	3,900
	12/02/2022	1585.11						
	01/06/2023	1585.07						
	02/07/2023	1584.92						
	03/03/2023	1584.73						
	04/07/2023	1584.72						
	04/18/2023	1584.45						
	04/27/2023		1.5 J-	<0.00085		2.4	15	5,000
	06/01/2023	1584.77						
	07/06/2023	1584.70						
	08/02/2023	1585.10						
	09/06/2023	1586.50						
	10/02/2023	1587.73						
	11/06/2023	1589.44						
	11/08/2023		2.0	<0.00085			24	
	12/05/2023	1590.04						
PC-56	11/07/2022	1557.40						
	11/08/2022		8.3	0.0097 J		9.9 J-	24	3,300
	02/07/2023	1558.71						
	04/18/2023	1557.13						
	04/26/2023		3.1	<0.00085		4.9	12	2,500 J+
	08/02/2023	1557.46						
	11/06/2023	1563.96						
	11/07/2023		3.1	<0.00085			9.1	
PC-58	11/07/2022	1566.51						
	11/08/2022		4.5	0.027		14	0.84	3,000
	02/07/2023	1557.61						
	04/18/2023	1556.33						
	04/26/2023		5.5 J-	0.0059 J		21	0.75	2,700 J+
	08/02/2023	1556.56						
	11/06/2023	1562.67	8.2	0.0068			1.3	
PC-59	11/07/2022	1557.95						
	11/08/2022		0.75	<0.00085		21 J-	2.6	2,500

TABLE A-1: Groundwater Elevation and Analytical Data for Five Quarters
October 2022 - December 2023
Nevada Environmental Response Trust Site
Henderson, Nevada

Well ID	Collection Date	GW Elevation (ft amsl)	Chlorate (mg/L)	Chromium (mg/L)	Chromium VI (mg/L)	Nitrate (mg/L)	Perchlorate (mg/L)	TDS (mg/L)
PC-59	(FD)		0.75	<0.00085		19 J-	2.6	2,600
	02/07/2023	1559.05						
	04/18/2023	1557.64						
	04/26/2023		0.57	<0.00085		18	2.0	2,800
	08/02/2023	1558.18						
	11/06/2023	1563.24	0.47	<0.00085			2.6	
PC-60	11/07/2022	1557.74						
	11/08/2022		0.25	0.0011 J		8.5	0.52	2,100
	02/07/2023	1559.10						
	04/18/2023	1557.43						
	04/26/2023		0.16	<0.00085		3.6	0.49	1,800
	08/02/2023	1557.83						
	11/06/2023	1564.30	0.20	<0.00085			0.52	
PC-62	11/07/2022	1558.52	<0.0049	<0.00085		0.64	0.089	1,500
	02/07/2023	1558.74						
	04/18/2023	1558.14						
	04/25/2023		<0.024	<0.00085		0.13	0.0078	5,400 J
	08/02/2023	1558.87						
	11/06/2023	1562.98	0.11	<0.00085			0.38	
PC-64	05/15/2023	1662.83	250	0.52		70	270	6,100
PC-65	04/18/2023	1662.28						
	05/01/2023		190 J-	0.35		25	150	
PC-66	04/18/2023	1657.60						
	05/02/2023		530 J	1.3		30	220	5,400
PC-67	04/18/2023	1657.46						
	05/02/2023		200 J-	0.19		26	9.5	8,200
PC-68	04/18/2023	1558.62						
	04/26/2023		0.17	<0.0043		<0.014	0.0080	1,700
PC-71	11/07/2022	1670.24						
	11/09/2022		220	0.24		33	310	7,700
	04/19/2023	1670.16						
	05/03/2023		230	0.28		34	340	7,100
	11/06/2023	1670.17						
	11/08/2023		200	0.25			330	
PC-72	11/07/2022	1668.24						
	11/09/2022		140	0.14		22 J-	280	6,500
	04/19/2023	1668.35						
	05/04/2023		140 J-	0.16		21	340	12,000

TABLE A-1: Groundwater Elevation and Analytical Data for Five Quarters
October 2022 - December 2023
Nevada Environmental Response Trust Site
Henderson, Nevada

Well ID	Collection Date	GW Elevation (ft amsl)	Chlorate (mg/L)	Chromium (mg/L)	Chromium VI (mg/L)	Nitrate (mg/L)	Perchlorate (mg/L)	TDS (mg/L)
PC-72	11/06/2023	1668.45						
	11/08/2023		150	0.15			270	
PC-74	04/17/2023	1554.85						
	04/27/2023		2.4			6.0	3.4	3,900
PC-76	04/17/2023	1554.73						
PC-77	04/17/2023	1561.47						
	04/27/2023		0.50			6.4	2.7	3,900
PC-78	04/17/2023	1562.02						
PC-79	04/18/2023	1556.91						
	04/26/2023		0.054	<0.00085		0.33	1.5	2,100
PC-80	04/18/2023	1556.90						
PC-81	04/18/2023	1556.82						
PC-82	04/18/2023	1552.18						
	04/25/2023		<0.0098			<0.014	<0.0013	1,800
PC-83	04/18/2023	1553.78						
PC-86	10/07/2022	1549.02						
	11/07/2022	1549.02						
	12/02/2022	1549.43						
	01/06/2023	1549.60						
	02/07/2023	1549.92						
	03/03/2023	1549.78						
	04/07/2023	1549.40						
	04/18/2023	1549.13						
	05/04/2023		0.049 UJ	<0.00085		0.23	0.082	1,600
	06/01/2023	1550.57						
	07/06/2023	1548.99						
	08/02/2023	1549.24						
	09/06/2023	1552.57						
	10/02/2023	1553.93						
	11/06/2023	1554.27						
	11/07/2023		<0.024	<0.00085			0.51	
	(FD)		<0.024	<0.00085			0.49	
	12/05/2023	1552.09						
PC-87	04/18/2023	1549.03						
PC-88	04/17/2023	1545.26						
PC-90	10/07/2022	1544.79						
	11/07/2022	1544.79						
	11/08/2022		3.0	<0.00085		15 J-	4.8	2,700

TABLE A-1: Groundwater Elevation and Analytical Data for Five Quarters
October 2022 - December 2023
Nevada Environmental Response Trust Site
Henderson, Nevada

Well ID	Collection Date	GW Elevation (ft amsl)	Chlorate (mg/L)	Chromium (mg/L)	Chromium VI (mg/L)	Nitrate (mg/L)	Perchlorate (mg/L)	TDS (mg/L)
PC-90	12/02/2022	1545.19						
	01/06/2023	1545.52						
	02/07/2023	1545.59						
	03/03/2023	1545.61						
	04/07/2023	1545.19						
	04/17/2023	1545.13						
	04/25/2023		6.1 J+	<0.00085		7.8	6.0	2,400
	06/01/2023	1545.48						
	07/06/2023	1544.82						
	08/02/2023	1545.06						
	09/06/2023	1548.18						
	10/02/2023	1549.48						
	11/06/2023	1549.36						
	11/07/2023		11	<0.00085			8.5	
	12/05/2023	1548.13						
PC-91	10/07/2022	1541.74						
	11/07/2022	1541.39						
	11/08/2022		0.019 J	<0.00085		0.017 J-	0.0013 J	2,800
	12/02/2022	1542.02						
	01/06/2023	1542.22						
	02/07/2023	1542.29						
	03/03/2023	1542.34						
	04/07/2023	1542.15						
	04/17/2023	1542.11						
	04/25/2023		0.16 J+	0.0029 J		<0.014	<0.0013	2,700
	06/01/2023	1542.14						
	07/06/2023	1541.87						
	08/02/2023	1542.06						
	09/06/2023	1544.16						
	10/02/2023	1544.89						
	11/06/2023	1544.97						
	11/07/2023		<0.024	<0.00085			0.017	
	12/05/2023	1543.14						
PC-94	11/07/2022	1536.96						
	11/08/2022		19	<0.00085		11 J-	4.6	4,000 J-
	04/18/2023	1537.14						
	04/24/2023		18 J-	<0.00085		10	4.4	3,600
	11/06/2023	1537.45						

TABLE A-1: Groundwater Elevation and Analytical Data for Five Quarters
October 2022 - December 2023
Nevada Environmental Response Trust Site
Henderson, Nevada

Well ID	Collection Date	GW Elevation (ft amsl)	Chlorate (mg/L)	Chromium (mg/L)	Chromium VI (mg/L)	Nitrate (mg/L)	Perchlorate (mg/L)	TDS (mg/L)
PC-94	11/07/2023		16	<0.00085			8.0	
PC-94D	04/18/2023	1540.26						
	04/24/2023		<0.24	<0.00085		11	9.7	6,200
PC-96	04/18/2023	1546.81						
	04/25/2023		0.26 J+			1.5	2.5	2,400
PC-97	11/07/2022	1544.14						
	11/09/2022		0.049	<0.00085		0.31 J-	1.3	1,900
	12/02/2022	1544.47						
	01/06/2023	1544.70						
	02/07/2023	1544.81						
	03/03/2023	1544.74						
	04/07/2023	1544.40						
	04/18/2023	1544.23						
	04/25/2023		0.057 J+	<0.00085		0.20	1.2	2,100
	06/01/2023	1545.70						
	07/06/2023	1544.07						
	08/02/2023	1544.30						
	09/06/2023	1546.85						
	10/02/2023	1547.74						
	11/06/2023	1541.72						
	11/07/2023		0.31	<0.00085			0.64	
	12/05/2023	1546.47						
PC-98R	11/07/2022	1571.05						
	11/09/2022		3.0	0.013		7.4	14	2,600
	02/07/2023	1571.95						
	04/17/2023	1569.95						
	04/28/2023		26 J-	0.021		15	30	4,200
	08/02/2023	1571.40						
	11/06/2023	1573.72						
	11/08/2023		3.2	<0.00085			11	
PC-99R2/R3	10/05/2022	1543.19	20	0.0017 J	0.0019	12	21	3,500
	11/10/2022	1544.41	12	<0.00085	<0.000150	10	18	3,200
	12/05/2022	1544.83	14	<0.00085	<0.000150	9.5	17	3,100
	01/12/2023	1545.01	<0.24	<0.00085	0.000170 J	8.0	16	3,000
	02/13/2023	1542.88	9.9	<0.00085	<0.000150	7.1	15	2,900
	03/09/2023	1542.21	8.9	<0.00085	0.000249 J	6.4	13	2,800
	(FD)		8.9 J-	<0.00085	0.000263 J	6.3	12	2,800
	04/13/2023	1541.71	7.6	<0.00085	<0.000150	5.4	11	2,600

TABLE A-1: Groundwater Elevation and Analytical Data for Five Quarters
October 2022 - December 2023
Nevada Environmental Response Trust Site
Henderson, Nevada

Well ID	Collection Date	GW Elevation (ft amsl)	Chlorate (mg/L)	Chromium (mg/L)	Chromium VI (mg/L)	Nitrate (mg/L)	Perchlorate (mg/L)	TDS (mg/L)
PC-99R2/R3	05/09/2023	1541.76						
	05/11/2023		8.0 J-	<0.00085	0.000165 J	5.4	12	2,500
	06/13/2023	1541.97	17	<0.00085	0.000278 J	7.0	14	2,700
	07/06/2023	1542.24	18	<0.00085	0.000250 J	9.3	16	3,100
	08/10/2023	1541.95	14	<0.00085	0.000181 J	9.0	15	3,000
	09/14/2023	1543.23	14	0.010	0.000506 J-	9.2	17	3,000
	10/12/2023	1543.24	13	<0.00085	0.00138	7.7	11	2,800
	11/14/2023	1541.55	7.1	<0.00085	0.000694	5.6	5.4	2,100
	12/14/2023	1542.36	4.5	<0.00085	0.000557	4.8	3.4	1,800
	(FD)		4.5	<0.00085	0.000543	4.5	4.2	1,800
PC-101R	11/07/2022	1583.13						
	11/09/2022		6.4	0.0037 J		9.4	33	4,100
	04/17/2023	1582.52						
	04/28/2023		5.2 J-	0.0063 J		8.8	35	4,200
	11/06/2023	1581.88						
	11/07/2023		6.1	0.00094			34	
	(FD)		6.4	<0.00085			35	
PC-103	11/07/2022	1576.82						
	11/09/2022		<0.0049	<0.00085		0.82	0.025	1,300
	02/07/2023	1576.42						
	04/17/2023	Dry						
	04/28/2023		0.78 J-	<0.00085		2.9		1,600
	08/02/2023	1577.12						
	11/06/2023	1578.27						
	11/07/2023		0.041	<0.00085			0.12	
PC-107	04/18/2023	1604.95						
	04/28/2023		13 J-			23	59	5,100
PC-108	04/17/2023	1574.48						
	04/27/2023		<0.0098			6.0	0.0035 J	1,900
PC-110	04/17/2023	1578.20						
	04/26/2023		0.38			6.9	0.83	4,100
PC-115R	10/05/2022	1542.63	6.5	<0.00085	<0.00050	8.3	13	2,800
	11/10/2022	1542.76	4.7	<0.00085	<0.000150	6.7	10	2,600
	(FD)		4.8	<0.00085	<0.000150	7.3	9.6	2,400
	12/05/2022	1543.32	4.5	<0.00085	<0.000150	6.0	9.3	2,500
	01/12/2023	1543.52	2.9	<0.00085	<0.000150	5.4	7.3	2,300
	02/13/2023	1543.46	2.3	<0.00085	<0.000150	3.4	7.6	2,100
	03/09/2023	1543.38	1.9	<0.00085	<0.000150	3.3	4.2	2,000

TABLE A-1: Groundwater Elevation and Analytical Data for Five Quarters
October 2022 - December 2023
Nevada Environmental Response Trust Site
Henderson, Nevada

Well ID	Collection Date	GW Elevation (ft amsl)	Chlorate (mg/L)	Chromium (mg/L)	Chromium VI (mg/L)	Nitrate (mg/L)	Perchlorate (mg/L)	TDS (mg/L)
PC-115R	04/13/2023	1543.38	1.4	0.0027 J	<0.000150	2.7	3.4	1,900
	05/09/2023	1543.53						
	05/11/2023		1.5	<0.00085	<0.000150	3.5	3.5	1,800
	06/13/2023	1544.35	5.7	<0.00085	<0.000150	3.9	7.1	2,000
	07/06/2023	1544.43	5.9	<0.00085	<0.000150	4.9	8.5	3,200
	08/10/2023	1543.24	4.5	<0.00085	<0.000150	5.5	7.7	2,300
	(FD)		4.4	<0.00085	<0.000150	5.5	7.7	2,300
	09/14/2023	1547.16	8.3	<0.00085	0.000150 UJ	7.1	14	2,600
	10/12/2023	1548.34	6.6	<0.00085	0.000174 J	5.3	6.7	2,300
	11/14/2023	1547.13	2.5	<0.00085	<0.000150	3.3	2.5	1,800
	12/14/2023	1546.16	2.3	<0.00085	<0.000150	3.5	2.5	1,700
PC-116R	10/05/2022	1536.08	17	0.0073 J	0.0098	12	15	3,300
	11/10/2022	1536.28	16	0.0039 J	<0.000150	10	14	3,000
	12/05/2022	1536.82	14	0.0018 J	0.00455 J-	10	15	3,100
	01/12/2023	1537.19	15	0.0014 J	0.00471	9.5	16	3,300
	02/13/2023	1537.27	15	<0.00085	0.00501 J-	8.9	15	3,100
	03/09/2023	1537.33	14	0.0011 J	0.00496	8.4	13	3,000
	04/13/2023	1537.03	14	0.00088 J	0.00472	7.7	11	2,900
	(FD)		14	0.00099 J	0.00463	7.7	12	3,000
	05/09/2023	1537.48						
	05/11/2023		13	0.0036 J	0.00458	7.9	14	2,900
	06/13/2023	1537.41	23	0.0038 J	0.00590	8.2	14	3,000
	07/06/2023	1537.52	19	0.0030 J	0.00613	9.2	13	2,400
	08/10/2023	1537.68	18	0.0043 J	0.00582	9.3	13	3,100
	09/14/2023	1541.37	18	0.0018 J	0.000150 UJ	10	18	3,200
	10/12/2023	1542.43	16	<0.00085	0.00530	8.4	12	3,000
	11/14/2023	1541.36	10	<0.00085	0.00251	6.4	5.3	2,300
	12/14/2023	1540.29	6.4	<0.00085	0.00213	5.0	3.9	2,000
PC-117	10/05/2022	1533.10	14	0.0070 J	0.0087	5.1	5.2	2,500
	11/10/2022	1532.90	13	0.0079 J	0.00867	4.9	6.3	2,500
	12/05/2022	1533.44	13	0.0040 J	0.00560	8.6	7.1	2,500
	(FD)		14	0.0039 J	0.00592	6.7	7.0	2,600
	01/12/2023	1533.59	13	0.0029 J	0.00606	5.1	7.9	2,700
	02/13/2023	1533.66	13	0.0013 J	0.00599	5.3	8.7	2,700
	03/09/2023	1533.43	13	0.0024 J	0.00636	5.3	7.8	2,700
	04/13/2023	1533.17	12	0.0021 J	0.00590	7.2	7.6	2,500
	05/09/2023	1533.25						
	05/11/2023		13	0.0055 J	0.00590	5.0	8.2	2,700

TABLE A-1: Groundwater Elevation and Analytical Data for Five Quarters
October 2022 - December 2023
Nevada Environmental Response Trust Site
Henderson, Nevada

Well ID	Collection Date	GW Elevation (ft amsl)	Chlorate (mg/L)	Chromium (mg/L)	Chromium VI (mg/L)	Nitrate (mg/L)	Perchlorate (mg/L)	TDS (mg/L)
PC-117	06/13/2023	1532.91	18	0.0051 J	0.00653	4.8	8.4	2,600
	07/06/2023	1532.92	14	0.0062 J	0.00696	4.7	7.5	2,700
	08/10/2023	1532.85	16	0.0057 J	0.00636	4.9	6.5	2,600
	09/14/2023	1536.15	59 J	0.0036 J	0.00793 J-	6.6	12	2,800 J
	(FD)		15 J	0.0036 J	0.00780 J-	6.5	12	2,700 J
	10/12/2023	1537.04	14	0.0011 J	0.00569	6.8	9.6	2,700
	11/14/2023	1535.84	8.4	<0.00085	0.00266	5.4	5.1	2,200
	12/14/2023	1534.59	5.8	<0.00085	0.00226	3.9	3.3	2,000
PC-118	10/05/2022	1547.86	1.4	<0.00085	0.0030	7.6	4.6	2,300
	11/10/2022	1545.40	1.2	<0.00085	<0.000150	6.5	4.0	2,200
	12/05/2022	1548.30	1.3	<0.00085	<0.000150	6.3	4.1	2,200
	01/12/2023	1547.80	1.2	<0.00085	<0.000150	5.7	3.5	2,200
	02/13/2023	1546.73	1.1	<0.00085		5.2	2.9	2,100
	03/09/2023	1547.82	1.0	<0.00085	<0.000150	5.0	2.7	2,100
	04/13/2023	1547.58	0.76	<0.00085	<0.000150	4.4	2.1	2,000
	05/09/2023	1546.61						
	05/11/2023		0.58	<0.00085	<0.000150	3.8	2.1	1,900
	(FD)		0.71 J-	<0.00085	<0.000150	3.7	2.2	1,900
	06/13/2023	1547.31	0.71	<0.00085	<0.000150	3.7	2.2	1,900
	07/06/2023	1547.21	0.85	<0.00085	<0.000150	3.8	2.4	2,000
	08/10/2023	1545.63	0.99	<0.00085	<0.000150	3.5	2.7	2,000
	09/14/2023	1550.09	3.6	<0.00085	0.000150 UJ	4.8	7.6	2,200
	10/12/2023	1550.90	4.2	<0.00085	<0.000150	5.0	6.1	2,200
	11/14/2023	1549.23	1.8	<0.00085	<0.000150	5.1	3.4	1,900
	12/14/2023	1547.72	1.5	<0.00085	<0.000150	3.3	2.8	1,900
PC-119	10/05/2022	1548.52	0.079	<0.00085	<0.00050	3.1	1.1	1,900
	11/10/2022	1547.58	0.066	<0.00085	<0.000150	3.0	0.92	1,700
	12/05/2022	1548.91	0.087	<0.00085	<0.000150	3.3	0.91	1,900
	01/12/2023	1549.09	0.084	<0.00085	<0.000150	3.0	0.88	1,900
	(FD)		0.076	<0.00085	<0.000150	3.2	0.87	1,900
	02/13/2023	1548.00	0.082	<0.00085	<0.000150	2.9	0.79	950
	03/09/2023	1549.16	0.11	<0.00085	<0.000150	2.6	0.74	1,800
	04/13/2023	1548.70	0.081	<0.00085	<0.000150	2.4	0.54	1,700
	05/09/2023	1548.03						
	05/11/2023		0.083 J	<0.00085	<0.000150	2.9	0.72	1,800
	06/13/2023	1548.56	0.044 J	<0.00085	<0.000150	1.9	0.52	1,600
	07/06/2023	1548.57	0.038	<0.00085	<0.000150	1.3	0.43	1,700
	08/10/2023	1547.76	0.035	<0.00085	<0.000150	1.2	0.45	1,800

TABLE A-1: Groundwater Elevation and Analytical Data for Five Quarters
October 2022 - December 2023
Nevada Environmental Response Trust Site
Henderson, Nevada

Well ID	Collection Date	GW Elevation (ft amsl)	Chlorate (mg/L)	Chromium (mg/L)	Chromium VI (mg/L)	Nitrate (mg/L)	Perchlorate (mg/L)	TDS (mg/L)
PC-119	09/14/2023	1552.71	0.41	<0.00085	0.000150 UJ	3.5	1.8	1,900
	10/12/2023	1553.56	1.8	<0.00085	<0.000150	4.8	3.3	2,000
	(FD)		1.8	<0.00085	<0.000150	4.7	3.3	2,000
	11/14/2023	1550.28	0.48	<0.00085	<0.000150	4.1	1.8	1,900
	12/14/2023	1549.41	0.28	<0.00085	<0.000150	3.3	1.3	1,900
PC-120	10/05/2022	1549.57	<0.0049	<0.00085	<0.00050	0.25	0.15	1,600
	11/10/2022	1547.79	<0.0049	<0.00085	<0.000150	0.50	0.11	1,600
	12/05/2022	1549.94	<0.0049	<0.00085	0.000750 UJ	1.8	0.13	1,600
	01/12/2023	1550.08	<0.0049	<0.00085	<0.000150	0.28	0.10	1,700
	02/13/2023	1549.13	<0.0049	<0.00085	<0.000150	0.14	0.082	1,600
	03/09/2023	1550.14	0.15	<0.00085	<0.000150	0.35	0.073	1,500
	04/13/2023	1549.66	0.058	<0.00085	<0.000150	0.25	0.072	1,500
	05/09/2023	1548.84						
	05/11/2023		0.052 J-	<0.00085	<0.000150	0.24	0.089	1,600
	06/13/2023	1549.72	<0.0040	<0.00085	<0.000150	0.092	0.075	1,500
	(FD)		<0.0040	<0.00085	<0.000150	0.10	0.060	1,500
	07/06/2023	1549.76	<0.0049	<0.00085	<0.000150	0.031 J	0.044	1,600
	08/10/2023	1549.14	0.0057 J	<0.00085	<0.000150	0.18	0.042	1,700
	09/14/2023		<0.0049	<0.00085	0.000150 UJ	0.95	0.27	1,600
	10/12/2023	1554.76	0.28	<0.00085	<0.000150	4.1	1.4	1,900
	11/14/2023	1550.61	0.028	<0.00085	<0.000150	1.7	0.68	1,700
	12/14/2023	1550.50	0.070	<0.00085	<0.000150	0.94	0.44	1,700
PC-121	10/05/2022	1550.86	<0.0049	<0.00085	<0.00050	0.35	0.23	1,700
	11/10/2022	1549.45	<0.0049	<0.00085	<0.000150	0.35	0.17	1,600
	12/05/2022	1551.29	<0.0049	<0.00085	<0.000150	0.44	0.19	1,700
	01/12/2023	1551.44	<0.0049	<0.00085	<0.000150	0.30	0.15	1,700
	02/13/2023	1550.25	<0.0049	<0.00085	<0.000150	0.19	0.11	1,600
	(FD)		<0.0049	<0.00085	<0.000150	0.19	0.11	1,600
	03/09/2023	1550.56	<0.0049	<0.00085	<0.000150	0.70	0.095	1,600
	04/13/2023	1550.08	0.031	<0.00085	<0.000150	0.58	0.11	1,600
	05/09/2023	1549.93						
	05/11/2023		0.024 UJ	<0.00085	<0.000150	0.30	0.13	1,800
	06/13/2023	1549.84	<0.010	<0.00085	<0.000150	0.19	0.12	1,600
	07/06/2023	1549.90	<0.024	<0.00085	<0.000150	0.089	0.10	1,600
	08/10/2023	1549.65	0.0080 J	<0.00085	<0.000150	0.028 J	0.064	1,700
	09/14/2023		<0.0049	<0.00085	0.000150 UJ	2.0	0.056	1,500
	10/12/2023	1554.54	<0.0049	<0.00085	<0.000150	0.87	0.30	1,600
	11/14/2023	1553.16	<0.0049	<0.00085	<0.000150	0.48	0.39	1,600

TABLE A-1: Groundwater Elevation and Analytical Data for Five Quarters
October 2022 - December 2023
Nevada Environmental Response Trust Site
Henderson, Nevada

Well ID	Collection Date	GW Elevation (ft amsl)	Chlorate (mg/L)	Chromium (mg/L)	Chromium VI (mg/L)	Nitrate (mg/L)	Perchlorate (mg/L)	TDS (mg/L)
PC-121	(FD)		<0.0049	<0.00085	<0.000150	0.48	0.37	1,600
	12/14/2023	1552.33	<0.0049	<0.00085	<0.000150	0.48	0.33	1,600
PC-122	10/07/2022	1584.54						
	11/07/2022	1584.54						
	11/08/2022		200	0.18		31	16	8,200 J-
	(FD)		200	0.17		31	15	8,100 J-
	12/02/2022	1584.62						
	01/06/2023	1584.45						
	02/07/2023	1584.35						
	03/03/2023	1584.77						
	04/07/2023	1584.47						
	04/18/2023	1584.21						
	04/27/2023		190 J-	0.18		28	16	8,200
	06/01/2023	1584.36						
	07/06/2023	1584.44						
	08/02/2023	1584.42						
	09/06/2023	1585.12						
	10/02/2023	1586.58						
	11/06/2023	1582.75						
	11/08/2023		160	0.16			17	
	12/05/2023	1589.26						
PC-123	11/07/2022	1603.38						
	11/09/2022		310	0.56		26 J-	190	5,500
	04/18/2023	1603.22						
	05/01/2023		330 J-	0.55		23	200	
	11/06/2023	1604.10						
	11/08/2023		300	0.47			240	
PC-124	11/07/2022	1610.08						
	11/09/2022		120	0.051		21 J-	4.2	7,000
	04/18/2023	1609.95						
	05/01/2023		190 J-	0.062		22	5.1	
PC-125	11/07/2022	1611.40						
	05/12/2023	1610.90	170	0.081		44 J+	6.2	7,700
PC-126	11/07/2022	1611.77						
	11/09/2022		230	0.22		31	20	8,000
	(FD)		230	0.23		31	19	8,400
	04/18/2023	1611.38						
	05/01/2023		260 J-	0.23		32	23	

TABLE A-1: Groundwater Elevation and Analytical Data for Five Quarters
October 2022 - December 2023
Nevada Environmental Response Trust Site
Henderson, Nevada

Well ID	Collection Date	GW Elevation (ft amsl)	Chlorate (mg/L)	Chromium (mg/L)	Chromium VI (mg/L)	Nitrate (mg/L)	Perchlorate (mg/L)	TDS (mg/L)
PC-127	11/07/2022	1612.99						
	11/09/2022		340	0.56		26 J-	340	5,400
	04/18/2023	1612.72						
	05/01/2023		360 J-	0.52		26	220	
	(FD)		350 J-	0.56		22	190	
PC-128	11/07/2022	Dry						
	04/18/2023	1613.84						
	05/01/2023		150 J-	0.15		15	96	
PC-129	11/07/2022	1614.32						
	11/09/2022		260	0.44		30	240	6,300
	04/18/2023	1614.11						
	05/01/2023		280 J-	0.44		31	260	
PC-130	11/07/2022	1612.25						
	11/09/2022		260	0.41		33	240	7,100
	05/12/2023	1612.21	270	0.43		31	240	7,600
PC-131	11/07/2022	1621.21						
	11/09/2022		0.018 J	<0.00085		0.014 UJ	0.0077	8,700
	04/18/2023	1621.53						
	05/01/2023		0.020 UJ	<0.00085		1.6 J+	0.037	
PC-132	11/07/2022	1624.80						
	11/09/2022		<0.0098	<0.00085		<0.014	<0.0013	8,000
	04/18/2023	1624.63						
	05/01/2023		0.040 UJ	<0.00085		<0.14	<0.0013	
PC-133	10/05/2022	1515.45	1.2	<0.00085	<0.00050	1.9	1.2	1,900
	(FD)		1.2	<0.00085	0.0053	2.0	1.2	1,900
	11/10/2022	1518.99	0.68	<0.00085	<0.000150	1.5	1.2	1,900
	12/05/2022	1517.55	0.62	<0.00085	<0.000150	0.94	1.1	2,000
	01/12/2023	1516.47	1.4	<0.00085	<0.000150	1.0	1.4	2,000
	02/13/2023	1519.51	1.5	<0.00085	<0.000150	1.2	1.4	2,000
	03/09/2023	1519.15	1.2 J-	<0.00085	<0.000150	0.80	1.1	2,000
	04/13/2023	1518.13	1.0	<0.00085	<0.000150	0.49	0.76	1,900
	05/09/2023	1518.77						
	05/11/2023		0.50 J-	<0.00085	<0.000150	0.45	0.88	1,900
	06/13/2023	1518.36	0.56	<0.00085	<0.000150	0.30	0.90	1,900
	07/06/2023	1518.58	0.50	<0.00085	<0.000150	0.38	0.97	2,000
	(FD)		0.50	<0.00085	<0.000150	0.25	0.97	2,000
	08/10/2023	1538.32	0.49	<0.00085	<0.000150	0.79	1.2	2,100
	09/14/2023	1527.00	1.9	<0.00085	0.000150 UJ	0.76	1.9	2,000

TABLE A-1: Groundwater Elevation and Analytical Data for Five Quarters
October 2022 - December 2023
Nevada Environmental Response Trust Site
Henderson, Nevada

Well ID	Collection Date	GW Elevation (ft amsl)	Chlorate (mg/L)	Chromium (mg/L)	Chromium VI (mg/L)	Nitrate (mg/L)	Perchlorate (mg/L)	TDS (mg/L)
PC-133	10/12/2023	1527.15	6.2	<0.00085	<0.000150	3.5	4.2	2,200
	11/14/2023	1527.14	10	<0.00085	<0.000150	4.7	6.0	2,400
	12/14/2023	1525.83	7.5	<0.00085	<0.000150	4.0	5.1	2,200
PC-134A	04/17/2023	1583.06						
	04/27/2023		0.046 J-	0.0075 J		0.070	0.054	1,900
PC-134D	11/07/2022	1589.13						
	11/09/2022		<0.024	<0.00085		<0.014	0.0023	3,800
	04/17/2023	1588.61						
	04/27/2023		0.0098 UJ	<0.00085		7.6	0.0019 J	3,800
	11/06/2023	1586.53						
	11/07/2023		<0.024	<0.00085			0.0028	
PC-135A	11/07/2022	1583.64						
	11/09/2022		6.7	0.0072 J		9.3	27	4,200
	04/17/2023	1581.97						
	04/27/2023		4.5	0.061		6.8	33	3,700
	11/06/2023	1582.33						
	11/07/2023		7.4	0.0021			42	
PC-136	11/07/2022	1583.85						
	11/08/2022		220	1.5		20	170	5,700 J-
	04/20/2023	1583.49						
	05/15/2023		300	1.2		19	230	5,800
	11/06/2023	1582.17						
	11/07/2023		240	1.1			130	
PC-137	04/20/2023	1584.62						
	05/15/2023		0.13 J	0.0011 J		<0.28	<0.0013	4,000
PC-137D	11/07/2022	1587.16						
	11/08/2022		<0.0049	<0.00085		0.014 UJ	<0.00063	2,600
	04/20/2023	1586.60						
	05/15/2023		<0.10	<0.00085		<0.28	<0.0013	4,000
	11/06/2023	1584.59						
	11/07/2023		<0.024	<0.00085			<0.00031	
PC-142	04/18/2023	1588.07						
	04/27/2023		3.7 J	<0.00085		7.8	29	4,200
PC-143	04/18/2023	1583.25						
	04/27/2023		6.0	<0.00085		9.1	34	4,400
PC-144	11/07/2022	1583.73						
	11/10/2022		100	0.17		14	76	5,400
	04/17/2023	1583.07						

TABLE A-1: Groundwater Elevation and Analytical Data for Five Quarters
October 2022 - December 2023
Nevada Environmental Response Trust Site
Henderson, Nevada

Well ID	Collection Date	GW Elevation (ft amsl)	Chlorate (mg/L)	Chromium (mg/L)	Chromium VI (mg/L)	Nitrate (mg/L)	Perchlorate (mg/L)	TDS (mg/L)
PC-144	04/27/2023		74	0.13		13	58	5,600
	11/06/2023	1582.16						
	11/07/2023		57	0.089			66	
PC-145	04/18/2023	1582.93						
	04/27/2023		250 J-	0.63		26 J-	130	6,500
PC-146	04/18/2023	Dry						
PC-147	04/18/2023	Dry						
PC-148	11/07/2022	1586.58						
	11/09/2022		7.9	<0.00085		1.4	14	6,100
	04/17/2023	1585.41						
	04/27/2023		21	0.0014 J		5.7	18	6,200
	11/06/2023	1588.74						
	11/08/2023		19	<0.00085			23	
PC-149	11/07/2022	1586.45						
	11/09/2022		2.5	<0.00085		1.4	3.0	3,100
	04/17/2023	1585.28						
	04/27/2023		1.6 J-	<0.00085		0.73	2.0	2,700
	11/06/2023	1588.59						
	11/08/2023		1.7	<0.00085			1.7	
PC-150	10/05/2022	1578.69	39	0.033	0.038	9.1	35	4,300
	11/10/2022	1575.04	38	0.033	0.0235	8.8	32	4,000
	12/05/2022	1575.04	32	0.030	0.0348 J-	8.8	29	4,000
	(FD)		32	0.031	0.0351 J-	8.7	28	3,800
	01/12/2023	1575.23	38	0.036	0.0377	9.1	28	4,000
	02/13/2023	1579.23	40	0.034	0.0413 J-	8.4	31	3,900 J
	03/09/2023	1575.23	49 J-	0.037	0.0429	8.5	31	4,000
	04/11/2023	1575.22	49	0.046	0.0465	8.8	36	4,100
	(FD)		50	0.046	0.0466	9.0	37	4,100
	05/09/2023	1574.42						
	05/11/2023		58	0.047	0.0463	9.1	42	4,200
	06/15/2023	1577.84	50	0.054	0.0513	9.1	45	4,200
	07/06/2023	1575.84	50	0.052	0.0520	8.9	50	4,300
	08/10/2023	1575.48	52	0.051	0.0476	9.8	47	4,500
	(FD)		50	0.050	0.0475	8.4	47	4,500
	09/14/2023	1576.17	7.1 J	0.049	0.0569	9.6	50	4,300
	10/12/2023	1578.40	49	0.052	0.0577	11	49	4,500
	11/14/2023	1578.47	61	0.069	0.0697	30	64	4,700
	12/14/2023	1574.55	65	0.070	0.0769	16	67	4,800

TABLE A-1: Groundwater Elevation and Analytical Data for Five Quarters
October 2022 - December 2023
Nevada Environmental Response Trust Site
Henderson, Nevada

Well ID	Collection Date	GW Elevation (ft amsl)	Chlorate (mg/L)	Chromium (mg/L)	Chromium VI (mg/L)	Nitrate (mg/L)	Perchlorate (mg/L)	TDS (mg/L)
PC-150	(FD)		70	0.072	0.0771	16	70	4,900
PC-151	11/07/2022	1631.17						
	11/09/2022		9.3	<0.00085		11	39	4,200
	04/18/2023	1631.23						
	05/02/2023		9.3 J-	<0.00085		11	43	3,600
PC-152	11/07/2022	1628.37						
	11/09/2022		2.4	0.0043 J		8.0 J-	24	3,300
	05/12/2023	1628.34	3.3	0.0029 J		11	31	3,400
PC-153R	11/07/2022	1625.98						
	11/09/2022		0.39	<0.00085		2.0	13	4,500
	04/18/2023	1625.91						
	05/01/2023		0.28 J-	<0.00085		3.5	19	
PC-154	11/07/2022	1614.58						
	11/09/2022		6.5	<0.00085		2.9	53	4,100
	04/18/2023	1614.58						
	04/27/2023		8.6 J-	<0.00085		14	56	4,600
	11/06/2023	1614.75						
	11/08/2023		8.7	<0.00085			49	
PC-155A	11/07/2022	1542.91						
	11/08/2022		0.54	0.0098 J		3.9	3.1	3,100
	04/18/2023	1542.92						
	04/24/2023		0.91	0.0012 J		3.8	2.5	3,200
	11/06/2023	1537.90						
	11/07/2023		0.31	<0.00085			2.2	
	(FD)		0.29	<0.00085			2.2	
PC-155B	11/07/2022	1543.85						
	11/08/2022		0.56	<0.00085		3.8	2.8	2,900
	04/18/2023	1543.81						
	04/24/2023		0.76			4.1	2.4	3,200
	11/06/2023	1538.99	0.28	<0.00085			2.1	
PC-156A	11/07/2022	1541.48						
	11/08/2022		<0.024	<0.00085		0.47	0.42	2,000
	04/18/2023	1541.70						
	04/25/2023		<0.049	<0.00085		0.093	2.0	2,100
	11/06/2023	1538.00						
	11/07/2023		0.057	<0.00085			0.39	
PC-156B	11/07/2022	1540.34						
	11/08/2022		<0.024	<0.00085		0.48	0.66	2,100

TABLE A-1: Groundwater Elevation and Analytical Data for Five Quarters
October 2022 - December 2023
Nevada Environmental Response Trust Site
Henderson, Nevada

Well ID	Collection Date	GW Elevation (ft amsl)	Chlorate (mg/L)	Chromium (mg/L)	Chromium VI (mg/L)	Nitrate (mg/L)	Perchlorate (mg/L)	TDS (mg/L)
PC-156B	04/18/2023	1540.38						
	04/25/2023		<0.049	<0.00085		0.31	0.60	2,100
	11/06/2023	1535.76						
	11/07/2023		<0.024	<0.00085			0.63	
PC-157A	11/07/2022	1537.47						
	11/08/2022		<0.0098	<0.00085		0.42	0.56	2,100
	04/18/2023	1537.74						
	04/25/2023		<0.024	<0.00085		0.11	0.26	2,100
	11/06/2023	1533.24						
	11/08/2023		0.034	0.0045			0.42	
PC-157B	11/07/2022	1537.40						
	11/08/2022		0.43	<0.00085		3.5	2.7	3,000
	04/18/2023	1537.46						
	04/25/2023		0.55 J+	<0.00085		3.5	2.5	3,100
	11/06/2023	1532.71						
	11/08/2023		0.39	<0.00085			2.5	
PC-157C	04/19/2023	1538.29						
	04/25/2023		<0.024	<0.00085		<0.14	0.015	4,700
PC-158	11/07/2022	1607.65						
	11/08/2022		8.4	<0.00085		13	42	4,300
	04/18/2023	1607.56						
	04/27/2023		5.7	<0.00085		13	48	4,700
	11/06/2023	1608.16						
	11/08/2023		11	<0.00085			50	
PC-159	11/07/2022	1605.58						
	11/08/2022		7.2	0.024		11	37	4,500
	04/18/2023	1605.46						
	04/27/2023		9.5 J-	<0.00085		11	45	4,300
	11/06/2023	1606.18						
	11/08/2023		8.3	<0.00085			38	
PC-160	11/07/2022	1605.41						
	11/09/2022		5.3	<0.00085		1.8	33	3,800
	04/18/2023	1605.30						
	04/27/2023		7.5	<0.00085		8.3	31	4,200
	11/06/2023	1605.83						
	11/08/2023		4.8	<0.00085			32	
PC-161	05/12/2023	1623.32	2.0	<0.00085		7.5	35	3,400
PC-162	05/12/2023	1616.85	<0.10	<0.00085		<0.014	<0.0013	9,000

TABLE A-1: Groundwater Elevation and Analytical Data for Five Quarters
October 2022 - December 2023
Nevada Environmental Response Trust Site
Henderson, Nevada

Well ID	Collection Date	GW Elevation (ft amsl)	Chlorate (mg/L)	Chromium (mg/L)	Chromium VI (mg/L)	Nitrate (mg/L)	Perchlorate (mg/L)	TDS (mg/L)
PC-163	05/12/2023	1622.79	290	0.32		38 J+	250	5,600
PC-164	05/15/2023	1620.02	160	0.10		41	6.6	8,800
PC-165	05/12/2023	1635.39	2.9	<0.00085		7.8	30	3,300
PC-166	05/12/2023	1633.63	<0.040	<0.00085		<0.014	0.0052	8,300
PC-167	05/12/2023	1633.99	290	0.47		72	240	5,400
PC-168	05/12/2023	1636.42	260	0.26		50 J+	15	9,300
PC-169	05/15/2023	1635.93	61	0.041		12	4.1	5,600
PC-170R	05/05/2023	1642.38	0.12 J-	<0.00085		<0.014	<0.0031	13,000
PC-171	05/15/2023	1650.60	480	0.20		55	500	7,900
PC-172	05/15/2023	Dry						
PC-172D	05/15/2023	1637.67	190	0.086		24	4.8	8,500
PC-174	05/12/2023	Dry						
PC-175	05/12/2023	1661.43	88	0.022		9.8	1.7	5,700
PC-176	05/12/2023	1565.82	3.1	<0.00085		0.19 J+	3.2	2,900
PC-177	04/19/2023	1605.37						
	05/02/2023		42 J-	0.0026 J		1.3	11	4,400
PC-178	04/17/2023	1567.46						
	04/27/2023		0.0098 J	<0.00085		<0.014	0.0024 J	2,700
PC-179	05/15/2023	1662.51	1,100	1.6		46	1,300	8,600
PC-180	04/19/2023	1668.79						
	05/03/2023		210 J-	0.23		32	420	7,400
PC-181	04/19/2023	1669.95						
	05/03/2023		2.5 J-	0.0083 J		1.2	19	1,800
PC-182	04/19/2023	1669.34						
	05/04/2023		0.049 UJ	0.013		0.28	0.038	810
	(FD)		0.24 UJ	0.013		0.27	0.039	890
PC-183	04/19/2023	1671.26						
	05/04/2023		350 J-	0.75		62	990	8,100
PC-184	04/19/2023	1670.39						
	05/04/2023		220 J-	0.20		22	460	5,200
PC-185	04/19/2023	1670.05						
	05/03/2023		94 J-	0.056		0.31	140	4,900
PC-186	04/18/2023	1673.89						
	05/01/2023		130 J-	0.27		31	160	
	(FD)		130 J-	0.27		31	180	
PC-187R	04/19/2023	1677.57						
	05/04/2023		340 J-	1.0		54	530 J-	6,300
PC-188	05/15/2023	1684.06	69	0.14		4.0	76	1,700

TABLE A-1: Groundwater Elevation and Analytical Data for Five Quarters
October 2022 - December 2023
Nevada Environmental Response Trust Site
Henderson, Nevada

Well ID	Collection Date	GW Elevation (ft amsl)	Chlorate (mg/L)	Chromium (mg/L)	Chromium VI (mg/L)	Nitrate (mg/L)	Perchlorate (mg/L)	TDS (mg/L)
PC-189	04/18/2023	1686.95						
	05/03/2023		370 J-	1.1		12	130	5,200
PC-190	05/12/2023	1628.40	<0.040	<0.00085		0.015 J	<0.0013	7,900
PC-191	04/17/2023	1591.82						
	04/27/2023		8.8 J-	<0.00085		13	54	4,900
PC-192	04/18/2023	1657.73						
	05/02/2023		19 J-	0.017		1.7	4.4	1,800
PC-193	05/12/2023	1626.04	360	0.32		17 J+	330	5,800
PC-194	05/12/2023	1624.31	<0.020	<0.00085		0.10	<0.63	1,700
PC-195	04/17/2023	1585.91						
	04/27/2023		0.018 J-	<0.00085		<0.014	<0.0013	2,600
PC-196	04/17/2023	1585.00						
	04/27/2023		0.0098 UJ	<0.00085		0.014 UJ	0.035	2,700
PC-197	04/17/2023	1582.72						
	04/27/2023		0.0098 UJ	<0.00085		<0.014	<0.0013	3,200
PC-198	04/18/2023	1548.28						
	04/26/2023		<0.024	<0.00085		<0.28	0.048	5,200
PC-199	04/18/2023	1552.47						
	04/26/2023		<0.024	<0.00085		<0.28	<0.0031	24,000
	(FD)		<0.024	<0.00085		<0.28	<0.0031	24,000
PC-200	04/17/2023	Dry						
PC-201	04/17/2023	1560.65						
	04/28/2023		7.2 J-	<0.00085		12	0.44	2,000
PC-202	04/18/2023	1547.01						
	04/27/2023		49 J-	0.060		20	6.5	7,300
PC-203	04/18/2023	1549.28						
	04/26/2023		8.0	<0.00085		0.45	7.7	4,100
PC-204	04/18/2023	1545.78						
	04/25/2023		<0.049	<0.00085		0.15	0.26	5,300
PC-205A	04/18/2023	1541.24						
	04/24/2023		0.84	<0.00085		2.0	3.5	2,800
PC-205B	04/18/2023	1544.45						
	04/24/2023		<0.049	<0.00085		0.13	0.24	5,400
PMW-7	04/17/2023	1572.15						
	04/26/2023		1.1	0.0019 J		9.1	0.041	5,100
PMW-8	04/17/2023	1570.70						
	04/26/2023		1.4			9.0	0.057	5,200
	(FD)		1.5			9.7	0.056	5,000

TABLE A-1: Groundwater Elevation and Analytical Data for Five Quarters
October 2022 - December 2023
Nevada Environmental Response Trust Site
Henderson, Nevada

Well ID	Collection Date	GW Elevation (ft amsl)	Chlorate (mg/L)	Chromium (mg/L)	Chromium VI (mg/L)	Nitrate (mg/L)	Perchlorate (mg/L)	TDS (mg/L)
POD7	04/18/2023	Dry						
POU3	04/19/2023	1687.25						
	04/28/2023		140 J-			11	14	6,100
PZ-2S	05/15/2023	1581.73	280	0.44		24	84	6,700
RIT-06	04/17/2023	1571.82						
	04/27/2023		2.4	<0.00085		4.6	2.7	3,400
RIT-10	04/17/2023	1571.48						
	04/26/2023		3.0			7.9	0.28	4,600
TR-1	04/19/2023	1787.25						
	05/05/2023		0.049 UJ	0.21		1.0	0.00040 J	690
TR-2	04/19/2023	1726.26						
	05/08/2023		0.049 UJ	0.021		1.5	<0.0013	590
TR-3	04/19/2023	1793.47						
	05/09/2023		0.024 UJ	4.4		1.1	0.014	690
TR-4	04/19/2023	1736.01						
	05/09/2023		0.0049 UJ	0.022		1.5 J-	<0.0013	550
TR-5	04/19/2023	1810.89						
	05/12/2023		<0.020	0.037		1.2	0.00061 J	750
TR-6	04/19/2023	1761.71						
	05/17/2023		3.0	0.0029 J		2.7	0.17	9,500
TR-7	04/19/2023	1828.31						
	05/12/2023		7.7	0.013		1.2	<0.0013	800
TR-8	04/19/2023	1779.25						
	05/11/2023		1.7	0.020		3.0	0.19	1,100
TR-9R	04/19/2023	1828.53						
	05/16/2023		0.052 J	<0.00085		<0.014	0.12	830
TR-10	04/19/2023	1794.60						
	05/11/2023		30	0.10		8.0	2.2	2,000
TR-11	04/18/2023	1734.33						
	05/03/2023		<0.024	0.020		1.1	0.0041	760
TR-12	04/19/2023	1714.73						
	05/04/2023		0.024 UJ	0.043		1.7	<0.0013	530
UFMW-01D	04/19/2023	1713.19						
	05/09/2023		31 J-	0.076		29	860	4,300
UFMW-02D	04/19/2023	1711.81						
	05/09/2023		180 J-	0.37		64	340	4,000
UFMW-03D	04/19/2023	1721.88						
	05/09/2023		230 J-	0.91		62 J-	260	3,700

TABLE A-1: Groundwater Elevation and Analytical Data for Five Quarters
October 2022 - December 2023
Nevada Environmental Response Trust Site
Henderson, Nevada

Well ID	Collection Date	GW Elevation (ft amsl)	Chlorate (mg/L)	Chromium (mg/L)	Chromium VI (mg/L)	Nitrate (mg/L)	Perchlorate (mg/L)	TDS (mg/L)
UFMW-04D	04/19/2023	1726.52						
	05/10/2023		12 J-	0.046		18	59	2,700
UFMW-05D	04/19/2023	1726.40						
	05/11/2023		11	0.018		39	980	4,000
UFMW-06D	04/20/2023	1726.35						
	05/11/2023		9.4	0.021		90	200	3,300
WMW3.5N	04/17/2023	1447.33						
	04/20/2023		0.23			1.8	0.24	5,500
WMW3.5S	04/17/2023	1440.18						
	04/21/2023		0.52			11	0.75	2,700
WMW4.9N	04/17/2023	1491.77						
	04/21/2023		0.089 J			4.2	0.75	2,500
WMW4.9S	04/17/2023	1492.60						
	04/25/2023		6.4 J			19	2.7	4,400
WMW5.5S	04/17/2023	1514.14						
	04/25/2023		28 J+			16	3.7	4,800
WMW5.7N	04/17/2023	1519.80						
	04/21/2023		<0.0098			12	0.023	1,500
WMW5.7S	04/17/2023	1520.35						
	04/25/2023		6.3 J			5.3	2.8	4,100
WMW6.9N	04/17/2023	1555.42						
	04/21/2023		<0.0098			0.054	<0.0013	1,700
WMW6.9S	04/17/2023	1561.08						
	04/26/2023		0.63			3.8	0.019	5,000
WMW6.15N	04/17/2023	1528.97						
	04/20/2023		<0.0098	<0.00085		0.31	0.0022 J	4,100
WMW6.15S	04/18/2023	1535.13						
	04/24/2023		<0.049	0.0044 J		0.12	0.44	2,200
WMW6.55S	04/17/2023	1542.91						
	04/26/2023		1.7	<0.00085		5.6	2.4	3,900
WMW7.8N	04/20/2023	1595.73						
	04/21/2023		<0.0098	<0.00085		3.7	<0.0013	1,900

Notes:

FD = field duplicate

ft amsl = feet above mean sea level

J = Concentration is estimated

J- = Estimated concentration, potential negative bias

TABLE A-1: Groundwater Elevation and Analytical Data for Five Quarters
October 2022 - December 2023
Nevada Environmental Response Trust Site
Henderson, Nevada

Well ID	Collection Date	GW Elevation (ft amsl)	Chlorate (mg/L)	Chromium (mg/L)	Chromium VI (mg/L)	Nitrate (mg/L)	Perchlorate (mg/L)	TDS (mg/L)

J+ = Estimated concentration, potential positive bias

< = Concentration is less than indicated laboratory method reporting limit

mg/L = milligrams per liter

UJ = Concentration is less than estimated laboratory method reporting limit

TABLE A-2: Field Parameters
July 2023 - December 2023
Nevada Environmental Response Trust Site
Henderson, Nevada

Location Name	Measurement Date	Purge Start Time	Purge Stop Time	Pump/Sample Depth (ft bRE)	Final Purge Rate (ml/min)	Volume Purged (L)	Temperature (°C)	pH	Conductivity (µS/cm)	Dissolved Oxygen (mg/L)	ORP (mV)	Turbidity (NTU)	Color	Odor (Y/N)
ARP-1	11/07/2023	08:07	08:14	27.67	200.0	1.2	24.3	7.18	5662	5.33	63.9	1.8	Clear	N
ARP-2A	11/07/2023	12:44	12:51	39.47	200.0	1.2	24.6	7.20	5798	5.60	57.6	2.3	Clear	N
ARP-3A	11/07/2023	11:51	12:04	33.53	250.0	3	24.1	7.14	5943	0.73	77.2	4.4	Clear	N
ARP-4A	11/07/2023	10:54	11:03	30.31	160.0	1.28	25.5	7.16	6944	2.55	39.0	3.5	Clear	N
ARP-5A	11/07/2023	09:48	10:01	33.28	200.0	2.4	24.5	7.32	6177	7.09	87.8	19.2	Clear	N
ARP-6B	11/07/2023	09:00	09:07	35.44	200.0	1.2	23.7	7.06	9291	6.29	70.0	8.9	Clear	N
ARP-7	11/06/2023	13:27	13:34	30.19	200.0	1.2	26.9	6.92	9890	7.29	100.9	2.8	Clear	N
ART-1/1A	07/06/2023	--	--	--	--	--	25.1	7.55	6140	--	--	--	--	--
	08/10/2023	--	--	--	--	--	26.5	6.93	5790	--	--	--	--	--
	09/14/2023	--	--	--	--	--	25.4	7.44	6240	--	--	--	--	--
	10/12/2023	--	--	--	--	--	23.5	7.54	6330	--	--	--	--	--
	11/14/2023	--	--	--	--	--	24.1	6.73	6290	--	--	--	--	--
	12/14/2023	--	--	--	--	--	22.3	7.82	5950	--	--	--	--	--
ART-2/2A	07/06/2023	--	--	--	--	--	26.6	7.00	12350	--	--	--	--	--
	08/10/2023	--	--	--	--	--	27.0	6.99	11610	--	--	--	--	--
	09/14/2023	--	--	--	--	--	26.5	7.18	12370	--	--	--	--	--
	10/12/2023	--	--	--	--	--	24.8	7.29	12260	--	--	--	--	--
	11/14/2023	--	--	--	--	--	24.7	6.90	12270	--	--	--	--	--
	12/14/2023	--	--	--	--	--	24.2	7.44	12140	--	--	--	--	--
ART-3/3A	07/06/2023	--	--	--	--	--	25.6	7.29	10060	--	--	--	--	--
	08/10/2023	--	--	--	--	--	25.6	7.15	9580	--	--	--	--	--
	09/14/2023	--	--	--	--	--	25.8	7.29	10680	--	--	--	--	--
	10/12/2023	--	--	--	--	--	24.8	7.23	11370	--	--	--	--	--
	11/14/2023	--	--	--	--	--	24.3	7.03	10830	--	--	--	--	--
	12/14/2023	--	--	--	--	--	23.7	7.52	10550	--	--	--	--	--
ART-4/4A	07/06/2023	--	--	--	--	--	26.7	7.39	6720	--	--	--	--	--
	08/10/2023	--	--	--	--	--	25.7	7.50	6260	--	--	--	--	--
	09/14/2023	--	--	--	--	--	25.8	7.52	6720	--	--	--	--	--
	10/12/2023	--	--	--	--	--	24.8	7.55	7360	--	--	--	--	--
	11/14/2023	--	--	--	--	--	24.2	7.32	7100	--	--	--	--	--
	12/14/2023	--	--	--	--	--	23.7	7.65	7040	--	--	--	--	--
ART-6	11/08/2023	08:56	09:03	34.79	300.0	1.8	23.7	7.16	6535	7.39	168.9	2.6	Clear	N
ART-7A/7B	07/06/2023	--	--	--	--	--	25.1	7.29	9040	--	--	--	--	--
	08/10/2023	--	--	--	--	--	25.1	7.33	8060	--	--	--	--	--
	09/14/2023	--	--	--	--	--	24.8	7.34	9060	--	--	--	--	--
	10/12/2023	--	--	--	--	--	24.4	7.43	9500	--	--	--	--	--
	11/14/2023	--	--	--	--	--	23.9	7.29	8710	--	--	--	--	--
	12/14/2023	--	--	--	--	--	23.4	7.63	8500	--	--	--	--	--

TABLE A-2: Field Parameters
July 2023 - December 2023
Nevada Environmental Response Trust Site
Henderson, Nevada

Location Name	Measurement Date	Purge Start Time	Purge Stop Time	Pump/Sample Depth (ft bRE)	Final Purge Rate (ml/min)	Volume Purged (L)	Temperature (°C)	pH	Conductivity (µS/cm)	Dissolved Oxygen (mg/L)	ORP (mV)	Turbidity (NTU)	Color	Odor (Y/N)
ART-8/8A	07/06/2023	--	--	--	--	--	25.8	7.05	12410	--	--	--	--	--
	08/10/2023	--	--	--	--	--	25.5	7.08	11300	--	--	--	--	--
	09/14/2023	--	--	--	--	--	26.4	7.21	12590	--	--	--	--	--
	10/12/2023	--	--	--	--	--	25.1	7.21	12400	--	--	--	--	--
	11/14/2023	--	--	--	--	--	23.4	7.23	12600	--	--	--	--	--
	12/14/2023	--	--	--	--	--	23.8	7.44	12390	--	--	--	--	--
ART-9	07/06/2023	--	--	--	--	--	25.3	7.32	7370	--	--	--	--	--
	08/10/2023	--	--	--	--	--	25.4	7.47	6740	--	--	--	--	--
	09/14/2023	--	--	--	--	--	25.3	7.44	7250	--	--	--	--	--
	10/12/2023	--	--	--	--	--	24.7	7.49	8250	--	--	--	--	--
	11/14/2023	--	--	--	--	--	24.4	7.30	7200	--	--	--	--	--
	12/14/2023	--	--	--	--	--	24.2	7.63	7090	--	--	--	--	--
C1-E	07/10/2023	--	--	0.0	--	--	--	--	--	--	--	--	--	--
	08/01/2023	--	--	0.0	--	--	27.2	8.00	4688	8.33	228.0	0.1	Clear	N
	09/05/2023	--	--	0.0	--	--	27.1	8.27	4727	7.72	144.0	2.1	Clear	N
C1-W	07/10/2023	--	--	0.0	--	--	28.8	7.79	4606	8.21	261.8	1.3	Clear	N
	08/01/2023	--	--	0.0	--	--	27.0	7.81	4836	7.89	237.5	0.2	Clear	N
	09/05/2023	--	--	0.0	--	--	26.7	8.06	4809	8.20	135.4	0.5	Clear	N
	12/06/2023	--	--	0.0	--	--	20.5	8.03	3837	9.04	220.4	0.5	Clear	N
E1-1	07/10/2023	--	--	--	--	--	27.7	7.00	5090	--	--	--	--	--
	08/08/2023	--	--	--	--	--	27.8	6.95	4690	--	--	--	--	--
	09/11/2023	--	--	--	--	--	27.1	7.14	5380	--	--	--	--	--
	10/05/2023	--	--	--	--	--	25.5	7.23	5040	--	--	--	--	--
	11/09/2023	--	--	--	--	--	23.1	6.55	5020	--	--	--	--	--
	12/06/2023	--	--	--	--	--	25.8	6.74	5070	--	--	--	--	--
E1-2	07/10/2023	--	--	--	--	--	28.8	7.05	6700	--	--	--	--	--
	08/08/2023	--	--	--	--	--	27.3	7.09	6180	--	--	--	--	--
	09/11/2023	--	--	--	--	--	27.5	7.30	6710	--	--	--	--	--
	10/05/2023	--	--	--	--	--	26.2	7.17	6730	--	--	--	--	--
	11/09/2023	--	--	--	--	--	24.4	6.79	6690	--	--	--	--	--
	12/06/2023	--	--	--	--	--	25.5	6.95	6620	--	--	--	--	--
E1-3	07/10/2023	--	--	--	--	--	30.8	7.01	6480	--	--	--	--	--
	08/08/2023	--	--	--	--	--	27.9	7.02	5680	--	--	--	--	--
	09/11/2023	--	--	--	--	--	28.2	7.27	6040	--	--	--	--	--
	10/05/2023	--	--	--	--	--	27.4	7.27	6100	--	--	--	--	--
	11/09/2023	--	--	--	--	--	24.9	7.05	6010	--	--	--	--	--
	12/06/2023	--	--	--	--	--	25.5	7.14	6040	--	--	--	--	--
E2-1	07/10/2023	--	--	--	--	--	29.3	7.22	4230	--	--	--	--	--

TABLE A-2: Field Parameters
July 2023 - December 2023
Nevada Environmental Response Trust Site
Henderson, Nevada

Location Name	Measurement Date	Purge Start Time	Purge Stop Time	Pump/Sample Depth (ft bRE)	Final Purge Rate (ml/min)	Volume Purged (L)	Temperature (°C)	pH	Conductivity (µS/cm)	Dissolved Oxygen (mg/L)	ORP (mV)	Turbidity (NTU)	Color	Odor (Y/N)
E2-1	08/08/2023	--	--	--	--	--	25.5	7.26	3600	--	--	--	--	--
	09/11/2023	--	--	--	--	--	26.7	7.47	3800	--	--	--	--	--
	10/05/2023	--	--	--	--	--	26.0	7.53	3760	--	--	--	--	--
	11/09/2023	--	--	--	--	--	24.7	7.44	3810	--	--	--	--	--
	12/06/2023	--	--	--	--	--	25.7	7.31	3720	--	--	--	--	--
E2-2	07/10/2023	--	--	--	--	--	30.5	7.21	4520	--	--	--	--	--
	08/08/2023	--	--	--	--	--	26.6	7.08	5120	--	--	--	--	--
	09/11/2023	--	--	--	--	--	26.4	7.47	4330	--	--	--	--	--
	10/05/2023	--	--	--	--	--	25.5	7.45	4320	--	--	--	--	--
	11/09/2023	--	--	--	--	--	24.3	7.39	4340	--	--	--	--	--
	12/06/2023	--	--	--	--	--	23.6	7.28	4310	--	--	--	--	--
E2-3	07/10/2023	--	--	--	--	--	30.1	7.18	5800	--	--	--	--	--
	08/08/2023	--	--	--	--	--	26.8	7.11	5190	--	--	--	--	--
	09/11/2023	--	--	--	--	--	26.4	7.28	5610	--	--	--	--	--
	10/05/2023	--	--	--	--	--	27.2	7.37	5580	--	--	--	--	--
	11/09/2023	--	--	--	--	--	24.9	7.58	5780	--	--	--	--	--
	12/06/2023	--	--	--	--	--	25.4	7.34	5340	--	--	--	--	--
E2-4	07/10/2023	--	--	--	--	--	28.6	7.20	6040	--	--	--	--	--
	08/08/2023	--	--	--	--	--	27.3	7.18	5500	--	--	--	--	--
	09/11/2023	--	--	--	--	--	26.3	7.43	5710	--	--	--	--	--
	10/05/2023	--	--	--	--	--	26.2	7.40	5920	--	--	--	--	--
	11/09/2023	--	--	--	--	--	26.2	7.25	6290	--	--	--	--	--
	12/06/2023	--	--	--	--	--	24.9	7.48	5770	--	--	--	--	--
E2-5	07/10/2023	--	--	--	--	--	29.0	6.72	6550	--	--	--	--	--
	08/08/2023	--	--	--	--	--	27.5	6.97	6000	--	--	--	--	--
	09/11/2023	--	--	--	--	--	28.1	7.08	6380	--	--	--	--	--
	10/05/2023	--	--	--	--	--	27.8	6.98	6390	--	--	--	--	--
	11/09/2023	--	--	--	--	--	26.2	7.25	6290	--	--	--	--	--
	12/06/2023	--	--	--	--	--	26.2	7.27	6290	--	--	--	--	--
H-28A	08/04/2023	07:49	08:17	38.8	200.0	0.6	26.4	6.52	16884	0.51	39.8	6.6	Clear	N
I-AA	07/11/2023	--	--	--	--	--	28.0	7.20	4600	--	--	--	--	--
	08/01/2023	--	--	--	--	--	26.9	7.12	4900	--	--	--	--	--
	09/12/2023	--	--	--	--	--	28.6	7.32	4630	--	--	--	--	--
	10/10/2023	--	--	--	--	--	26.0	6.72	4410	--	--	--	--	--
	11/07/2023	--	--	--	--	--	24.8	7.00	4700	--	--	--	--	--
	12/07/2023	--	--	--	--	--	24.2	6.24	4430	--	--	--	--	--
I-AB	07/11/2023	--	--	--	--	--	26.4	7.25	4880	--	--	--	--	--
	08/01/2023	--	--	--	--	--	26.4	7.26	5210	--	--	--	--	--

TABLE A-2: Field Parameters
July 2023 - December 2023
Nevada Environmental Response Trust Site
Henderson, Nevada

Location Name	Measurement Date	Purge Start Time	Purge Stop Time	Pump/Sample Depth (ft bRE)	Final Purge Rate (ml/min)	Volume Purged (L)	Temperature (°C)	pH	Conductivity (µS/cm)	Dissolved Oxygen (mg/L)	ORP (mV)	Turbidity (NTU)	Color	Odor (Y/N)
I-AB	09/12/2023	--	--	--	--	--	27.1	7.27	4950	--	--	--	--	--
	10/10/2023	--	--	--	--	--	26.7	6.81	4620	--	--	--	--	--
	11/07/2023	--	--	--	--	--	24.6	7.31	4900	--	--	--	--	--
	12/07/2023	--	--	--	--	--	21.1	6.86	4900	--	--	--	--	--
I-AC	07/13/2023	--	--	--	--	--	32.6	7.43	6560	--	--	--	--	--
	08/09/2023	--	--	--	--	--	28.7	7.63	5700	--	--	--	--	--
	09/12/2023	--	--	--	--	--	27.9	7.79	6500	--	--	--	--	--
	10/12/2023	--	--	--	--	--	21.0	7.56	6860	--	--	--	--	--
	11/13/2023	--	--	--	--	--	23.2	7.74	6500	--	--	--	--	--
	12/14/2023	--	--	--	--	--	22.6	7.40	6540	--	--	--	--	--
I-AD	07/13/2023	--	--	--	--	--	32.6	7.38	6660	--	--	--	--	--
	08/09/2023	--	--	--	--	--	30.4	7.24	5660	--	--	--	--	--
	09/12/2023	--	--	--	--	--	29.5	7.35	6470	--	--	--	--	--
	10/12/2023	--	--	--	--	--	24.1	7.52	7040	--	--	--	--	--
	11/13/2023	--	--	--	--	--	27.3	7.65	6500	--	--	--	--	--
	12/14/2023	--	--	--	--	--	25.0	7.58	6570	--	--	--	--	--
I-AR	07/11/2023	--	--	--	--	--	34.3	7.36	6040	--	--	--	--	--
	08/01/2023	--	--	--	--	--	30.1	7.68	6400	--	--	--	--	--
	09/14/2023	--	--	--	--	--	29.2	7.32	6100	--	--	--	--	--
	10/10/2023	--	--	--	--	--	28.6	7.61	5820	--	--	--	--	--
	11/07/2023	--	--	--	--	--	24.9	7.57	6080	--	--	--	--	--
	12/07/2023	--	--	--	--	--	23.0	7.53	6000	--	--	--	--	--
I-B	07/11/2023	--	--	--	--	--	30.4	7.27	5190	--	--	--	--	--
	08/01/2023	--	--	--	--	--	27.8	7.30	5490	--	--	--	--	--
	09/12/2023	--	--	--	--	--	28.1	7.25	5110	--	--	--	--	--
	10/10/2023	--	--	--	--	--	27.3	7.22	4990	--	--	--	--	--
	11/07/2023	--	--	--	--	--	25.5	7.24	5210	--	--	--	--	--
	12/07/2023	--	--	--	--	--	23.4	7.07	5100	--	--	--	--	--
I-C	07/13/2023	--	--	--	--	--	27.7	7.00	7140	--	--	--	--	--
	08/01/2023	--	--	--	--	--	26.4	7.44	7340	--	--	--	--	--
	09/11/2023	--	--	--	--	--	26.8	7.31	7000	--	--	--	--	--
	10/10/2023	--	--	--	--	--	27.6	7.50	6720	--	--	--	--	--
	11/07/2023	--	--	--	--	--	24.7	7.45	7150	--	--	--	--	--
	12/07/2023	--	--	--	--	--	23.6	7.47	6990	--	--	--	--	--
I-D	07/13/2023	--	--	--	--	--	27.6	7.00	7610	--	--	--	--	--
	08/01/2023	--	--	--	--	--	27.3	7.30	7860	--	--	--	--	--
	09/11/2023	--	--	--	--	--	29.8	7.30	7380	--	--	--	--	--
	10/10/2023	--	--	--	--	--	29.2	7.58	7410	--	--	--	--	--

TABLE A-2: Field Parameters
July 2023 - December 2023
Nevada Environmental Response Trust Site
Henderson, Nevada

Location Name	Measurement Date	Purge Start Time	Purge Stop Time	Pump/Sample Depth (ft bRE)	Final Purge Rate (ml/min)	Volume Purged (L)	Temperature (°C)	pH	Conductivity (µS/cm)	Dissolved Oxygen (mg/L)	ORP (mV)	Turbidity (NTU)	Color	Odor (Y/N)
I-D	11/07/2023	--	--	--	--	--	24.8	7.52	7580	--	--	--	--	--
	12/07/2023	--	--	--	--	--	27.2	7.47	7330	--	--	--	--	--
I-E	07/13/2023	--	--	--	--	--	28.5	7.38	7720	--	--	--	--	--
	08/01/2023	--	--	--	--	--	27.7	7.61	8050	--	--	--	--	--
	09/11/2023	--	--	--	--	--	27.9	7.50	7710	--	--	--	--	--
	10/10/2023	--	--	--	--	--	28.6	7.66	7380	--	--	--	--	--
	11/07/2023	--	--	--	--	--	24.8	7.64	7780	--	--	--	--	--
	12/07/2023	--	--	--	--	--	25.2	7.56	7670	--	--	--	--	--
I-F	07/13/2023	--	--	--	--	--	28.0	7.25	9080	--	--	--	--	--
	08/01/2023	--	--	--	--	--	27.1	7.31	9420	--	--	--	--	--
	09/11/2023	--	--	--	--	--	26.6	7.24	8940	--	--	--	--	--
	10/10/2023	--	--	--	--	--	28.0	7.46	8490	--	--	--	--	--
	11/07/2023	--	--	--	--	--	24.5	7.42	8820	--	--	--	--	--
	12/07/2023	--	--	--	--	--	25.0	7.37	8980	--	--	--	--	--
I-G	07/13/2023	--	--	--	--	--	30.9	7.03	10740	--	--	--	--	--
	08/08/2023	--	--	--	--	--	32.4	7.15	9740	--	--	--	--	--
	09/05/2023	--	--	--	--	--	32.8	7.27	11370	--	--	--	--	--
	10/10/2023	--	--	--	--	--	30.9	7.46	10420	--	--	--	--	--
	11/13/2023	--	--	--	--	--	26.3	6.51	11040	--	--	--	--	--
	12/12/2023	--	--	--	--	--	27.9	6.94	10810	--	--	--	--	--
I-H	07/13/2023	--	--	--	--	--	30.1	7.08	9190	--	--	--	--	--
	08/08/2023	--	--	--	--	--	28.3	6.98	8460	--	--	--	--	--
	09/05/2023	--	--	--	--	--	28.6	7.24	9580	--	--	--	--	--
	10/10/2023	--	--	--	--	--	29.3	7.39	8930	--	--	--	--	--
	11/13/2023	--	--	--	--	--	24.0	7.27	9340	--	--	--	--	--
	12/12/2023	--	--	--	--	--	26.6	7.72	9360	--	--	--	--	--
I-I	07/13/2023	--	--	--	--	--	28.1	7.72	6680	--	--	--	--	--
	08/09/2023	--	--	--	--	--	27.8	7.47	5830	--	--	--	--	--
	09/12/2023	--	--	--	--	--	26.1	7.59	6630	--	--	--	--	--
	10/12/2023	--	--	--	--	--	22.4	7.76	7000	--	--	--	--	--
	11/13/2023	--	--	--	--	--	23.5	7.76	6800	--	--	--	--	--
	12/14/2023	--	--	--	--	--	24.0	7.74	6820	--	--	--	--	--
I-J	07/13/2023	--	--	--	--	--	28.1	7.62	5630	--	--	--	--	--
	08/09/2023	--	--	--	--	--	26.4	7.60	4930	--	--	--	--	--
	09/12/2023	--	--	--	--	--	26.5	7.54	5530	--	--	--	--	--
	10/12/2023	--	--	--	--	--	22.4	7.76	5870	--	--	--	--	--
	11/13/2023	--	--	--	--	--	23.5	7.76	5740	--	--	--	--	--
	12/14/2023	--	--	--	--	--	24.0	7.77	5840	--	--	--	--	--

TABLE A-2: Field Parameters
July 2023 - December 2023
Nevada Environmental Response Trust Site
Henderson, Nevada

Location Name	Measurement Date	Purge Start Time	Purge Stop Time	Pump/Sample Depth (ft bRE)	Final Purge Rate (ml/min)	Volume Purged (L)	Temperature (°C)	pH	Conductivity (µS/cm)	Dissolved Oxygen (mg/L)	ORP (mV)	Turbidity (NTU)	Color	Odor (Y/N)
I-K	07/13/2023	--	--	--	--	--	31.7	7.41	6590	--	--	--	--	--
	08/09/2023	--	--	--	--	--	27.0	7.35	5740	--	--	--	--	--
	09/12/2023	--	--	--	--	--	29.4	7.50	6570	--	--	--	--	--
	10/12/2023	--	--	--	--	--	23.7	7.54	6840	--	--	--	--	--
	11/13/2023	--	--	--	--	--	24.4	7.73	6620	--	--	--	--	--
	12/14/2023	--	--	--	--	--	24.8	7.69	6560	--	--	--	--	--
I-L	07/11/2023	--	--	--	--	--	30.9	7.41	6080	--	--	--	--	--
	08/01/2023	--	--	--	--	--	27.7	7.45	6410	--	--	--	--	--
	09/12/2023	--	--	--	--	--	28.6	7.28	6150	--	--	--	--	--
	10/10/2023	--	--	--	--	--	28.8	7.51	5970	--	--	--	--	--
	11/07/2023	--	--	--	--	--	26.5	7.39	6110	--	--	--	--	--
	12/07/2023	--	--	--	--	--	25.4	7.38	6120	--	--	--	--	--
I-M	07/13/2023	--	--	--	--	--	28.4	8.06	8050	--	--	--	--	--
	08/01/2023	--	--	--	--	--	26.2	7.68	8320	--	--	--	--	--
	09/11/2023	--	--	--	--	--	27.0	7.41	7990	--	--	--	--	--
	10/10/2023	--	--	--	--	--	27.1	7.58	7590	--	--	--	--	--
	11/07/2023	--	--	--	--	--	24.3	7.48	7940	--	--	--	--	--
	12/07/2023	--	--	--	--	--	24.2	7.55	8040	--	--	--	--	--
I-N	07/13/2023	--	--	--	--	--	28.6	7.20	8100	--	--	--	--	--
	08/01/2023	--	--	--	--	--	26.9	7.47	8360	--	--	--	--	--
	09/11/2023	--	--	--	--	--	28.8	7.19	8240	--	--	--	--	--
	10/10/2023	--	--	--	--	--	26.7	7.43	7540	--	--	--	--	--
	11/07/2023	--	--	--	--	--	24.8	7.41	7940	--	--	--	--	--
	12/07/2023	--	--	--	--	--	24.8	7.44	7980	--	--	--	--	--
I-O	07/13/2023	--	--	--	--	--	29.7	7.51	7960	--	--	--	--	--
	08/08/2023	--	--	--	--	--	31.9	7.22	7390	--	--	--	--	--
	09/05/2023	--	--	--	--	--	30.5	7.57	8290	--	--	--	--	--
	10/10/2023	--	--	--	--	--	30.4	7.54	7800	--	--	--	--	--
	11/13/2023	--	--	--	--	--	24.0	7.37	8320	--	--	--	--	--
	12/12/2023	--	--	--	--	--	27.0	7.56	8210	--	--	--	--	--
I-P	07/13/2023	--	--	--	--	--	28.7	7.41	8400	--	--	--	--	--
	08/08/2023	--	--	--	--	--	29.7	7.33	7750	--	--	--	--	--
	09/05/2023	--	--	--	--	--	28.6	7.48	8800	--	--	--	--	--
	10/10/2023	--	--	--	--	--	28.6	7.53	8100	--	--	--	--	--
	11/13/2023	--	--	--	--	--	23.2	7.33	8650	--	--	--	--	--
	12/12/2023	--	--	--	--	--	26.0	7.32	8640	--	--	--	--	--
I-Q	07/13/2023	--	--	--	--	--	31.7	7.32	9300	--	--	--	--	--
	08/08/2023	--	--	--	--	--	30.3	7.20	8500	--	--	--	--	--

TABLE A-2: Field Parameters
July 2023 - December 2023
Nevada Environmental Response Trust Site
Henderson, Nevada

Location Name	Measurement Date	Purge Start Time	Purge Stop Time	Pump/Sample Depth (ft bRE)	Final Purge Rate (ml/min)	Volume Purged (L)	Temperature (°C)	pH	Conductivity (µS/cm)	Dissolved Oxygen (mg/L)	ORP (mV)	Turbidity (NTU)	Color	Odor (Y/N)
I-Q	09/05/2023	--	--	--	--	--	30.2	7.19	9860	--	--	--	--	--
	10/10/2023	--	--	--	--	--	28.6	7.28	8990	--	--	--	--	--
	11/13/2023	--	--	--	--	--	23.7	6.89	9550	--	--	--	--	--
	12/12/2023	--	--	--	--	--	25.0	6.84	9390	--	--	--	--	--
I-R	07/11/2023	--	--	--	--	--	30.4	7.33	6190	--	--	--	--	--
	08/01/2023	--	--	--	--	--	27.6	7.43	6570	--	--	--	--	--
	09/12/2023	--	--	--	--	--	28.3	7.33	6250	--	--	--	--	--
	10/10/2023	--	--	--	--	--	27.2	7.47	5990	--	--	--	--	--
	11/07/2023	--	--	--	--	--	25.4	7.37	6030	--	--	--	--	--
	12/07/2023	--	--	--	--	--	25.4	7.22	6190	--	--	--	--	--
I-S	07/11/2023	--	--	--	--	--	30.0	7.37	6240	--	--	--	--	--
	08/01/2023	--	--	--	--	--	27.1	7.41	6590	--	--	--	--	--
	09/14/2023	--	--	--	--	--	28.4	7.23	6550	--	--	--	--	--
	10/10/2023	--	--	--	--	--	26.4	7.38	6060	--	--	--	--	--
	11/07/2023	--	--	--	--	--	25.3	7.31	6370	--	--	--	--	--
	12/07/2023	--	--	--	--	--	23.1	7.42	6300	--	--	--	--	--
I-T	07/13/2023	--	--	--	--	--	30.9	6.87	10040	--	--	--	--	--
	08/08/2023	--	--	--	--	--	30.7	6.92	9160	--	--	--	--	--
	09/05/2023	--	--	--	--	--	30.2	7.01	10410	--	--	--	--	--
	10/10/2023	--	--	--	--	--	30.2	7.12	9740	--	--	--	--	--
	11/13/2023	--	--	--	--	--	23.6	7.04	10110	--	--	--	--	--
	12/12/2023	--	--	--	--	--	25.3	6.98	10310	--	--	--	--	--
I-U	07/13/2023	--	--	--	--	--	29.9	7.06	9810	--	--	--	--	--
	08/08/2023	--	--	--	--	--	29.5	7.03	8950	--	--	--	--	--
	09/05/2023	--	--	--	--	--	28.9	7.25	10150	--	--	--	--	--
	10/10/2023	--	--	--	--	--	28.5	7.21	9530	--	--	--	--	--
	11/13/2023	--	--	--	--	--	23.2	7.17	9950	--	--	--	--	--
	12/12/2023	--	--	--	--	--	26.0	7.12	9950	--	--	--	--	--
I-V	07/13/2023	--	--	--	--	--	28.7	7.59	6550	--	--	--	--	--
	08/09/2023	--	--	--	--	--	27.5	7.27	5760	--	--	--	--	--
	09/12/2023	--	--	--	--	--	27.7	7.22	6670	--	--	--	--	--
	10/12/2023	--	--	--	--	--	21.5	7.42	7140	--	--	--	--	--
	11/13/2023	--	--	--	--	--	24.0	7.69	6870	--	--	--	--	--
	12/14/2023	--	--	--	--	--	23.3	7.71	7180	--	--	--	--	--
I-W	07/13/2023	--	--	--	--	--	28.4	7.34	8020	--	--	--	--	--
	08/08/2023	--	--	--	--	--	28.2	7.28	7390	--	--	--	--	--
	09/05/2023	--	--	--	--	--	28.9	7.51	8230	--	--	--	--	--
	10/10/2023	--	--	--	--	--	28.5	7.56	7750	--	--	--	--	--

TABLE A-2: Field Parameters
July 2023 - December 2023
Nevada Environmental Response Trust Site
Henderson, Nevada

Location Name	Measurement Date	Purge Start Time	Purge Stop Time	Pump/Sample Depth (ft bRE)	Final Purge Rate (ml/min)	Volume Purged (L)	Temperature (°C)	pH	Conductivity (µS/cm)	Dissolved Oxygen (mg/L)	ORP (mV)	Turbidity (NTU)	Color	Odor (Y/N)
I-W	11/13/2023	--	--	--	--	--	25.3	7.41	8120	--	--	--	--	--
	12/12/2023	--	--	--	--	--	24.0	7.52	8150	--	--	--	--	--
I-X	07/13/2023	--	--	--	--	--	28.4	7.26	8660	--	--	--	--	--
	08/01/2023	--	--	--	--	--	26.7	7.50	9000	--	--	--	--	--
	09/11/2023	--	--	--	--	--	26.8	7.15	8830	--	--	--	--	--
	10/10/2023	--	--	--	--	--	28.0	7.66	8310	--	--	--	--	--
	11/07/2023	--	--	--	--	--	24.0	7.58	8700	--	--	--	--	--
	12/07/2023	--	--	--	--	--	24.5	7.35	8670	--	--	--	--	--
I-Y	07/11/2023	--	--	--	--	--	30.9	7.21	6220	--	--	--	--	--
	08/01/2023	--	--	--	--	--	27.6	7.28	6570	--	--	--	--	--
	09/12/2023	--	--	--	--	--	28.9	7.14	6240	--	--	--	--	--
	10/10/2023	--	--	--	--	--	27.6	7.31	5930	--	--	--	--	--
	11/07/2023	--	--	--	--	--	26.0	7.17	6190	--	--	--	--	--
	12/07/2023	--	--	--	--	--	25.9	7.20	6190	--	--	--	--	--
I-Z	07/13/2023	--	--	--	--	--	27.6	7.21	5400	--	--	--	--	--
	08/09/2023	--	--	--	--	--	26.8	7.60	4620	--	--	--	--	--
	09/12/2023	--	--	--	--	--	26.1	7.62	4850	--	--	--	--	--
	10/12/2023	--	--	--	--	--	24.1	7.73	5420	--	--	--	--	--
	11/13/2023	--	--	--	--	--	22.9	7.92	5200	--	--	--	--	--
	12/14/2023	--	--	--	--	--	23.8	7.91	5260	--	--	--	--	--
LVW 0.55	07/10/2023	--	--	0.7	--	--	27.4	8.18	1058	7.95	202.3	2.4	Clear	N
	08/01/2023	--	--	1.0	--	--	28.2	7.90	2225	8.40	267.6	4.2	Clear	N
	09/05/2023	--	--	1.5	--	--	26.8	6.47	1756	7.68	197.4	62.9	Clear	N
	10/03/2023	--	--	1.7	--	--	23.4	7.35	1899	8.18	180.3	7.3	Clear	N
	11/01/2023	--	--	1.7	--	--	18.9	7.90	1020	9.35	170.5	2.0	Clear	N
	12/06/2023	--	--	1.5	--	--	17.6	7.35	835	9.24	258.1	4.8	Clear	N
LVW 3.5-1	07/07/2023	--	--	1.2	--	--	31.7	7.75	2128	9.28	227.9	2.6	Clear	N
	08/01/2023	--	--	1.2	--	--	27.8	8.03	2277	8.84	261.0	1.4	Clear	N
	09/05/2023	--	--	1.4	--	--	27.5	7.94	1919	6.99	135.5	59.0	Clear	N
	10/03/2023	--	--	1.3	--	--	23.3	7.94	509	7.94	166.9	8.0	Clear	N
	11/01/2023	--	--	0.9	--	--	20.4	7.92	13	8.70	183.7	440.9	Clear	N
	12/06/2023	--	--	1.4	--	--	17.4	7.87	908	9.03	229.7	3.6	Clear	N
LVW 3.5-2	07/07/2023	--	--	1.2	--	--	30.5	8.35	2219	9.61	231.2	3.2	Clear	N
	08/01/2023	--	--	1.0	--	--	27.8	8.06	2277	8.78	263.1	1.9	Clear	N
	09/05/2023	--	--	2.0	--	--	27.0	7.97	1896	7.10	134.3	53.8	Clear	N
	10/03/2023	--	--	1.3	--	--	23.7	7.87	1247	7.96	168.0	4.4	Clear	N
	11/01/2023	--	--	1.2	--	--	19.3	7.96	24	9.04	183.3	1.4	Clear	N
	12/06/2023	--	--	1.4	--	--	17.6	7.84	1852	9.01	229.7	1.5	Clear	N

TABLE A-2: Field Parameters
July 2023 - December 2023
Nevada Environmental Response Trust Site
Henderson, Nevada

Location Name	Measurement Date	Purge Start Time	Purge Stop Time	Pump/Sample Depth (ft bRE)	Final Purge Rate (ml/min)	Volume Purged (L)	Temperature (°C)	pH	Conductivity (µS/cm)	Dissolved Oxygen (mg/L)	ORP (mV)	Turbidity (NTU)	Color	Odor (Y/N)
LVW 3.5-3	07/07/2023	--	--	1.2	--	--	30.0	8.42	2200	9.48	234.4	4.8	Clear	N
	08/01/2023	--	--	1.2	--	--	28.0	8.08	2264	8.95	260.4	2.2	Clear	N
	09/05/2023	--	--	1.1	--	--	26.6	7.98	1865	7.19	134.5	55.9	Clear	N
	10/03/2023	--	--	1.2	--	--	23.2	7.88	538	8.10	168.6	8.1	Clear	N
	11/01/2023	--	--	1.0	--	--	19.3	7.99	36	9.13	183.0	1.4	Clear	N
	12/06/2023	--	--	1.2	--	--	17.4	7.89	919	9.13	224.9	3.8	Clear	N
LVW 3.5-4	07/07/2023	--	--	1.2	--	--	30.7	8.48	2177	9.72	236.7	8.9	Clear	N
	08/01/2023	--	--	1.2	--	--	28.5	8.17	2262	9.39	259.3	2.2	Clear	N
	09/05/2023	--	--	2.2	--	--	26.6	7.98	1849	7.20	134.6	54.3	Clear	N
	10/03/2023	--	--	1.0	--	--	23.5	7.96	506	8.14	168.4	6.9	Clear	N
	11/01/2023	--	--	0.9	--	--	19.0	8.01	1911	9.14	182.6	1.6	Clear	N
	12/06/2023	--	--	1.2	--	--	17.4	7.91	1824	9.20	222.1	3.2	Clear	N
LVW 3.5-5	07/07/2023	--	--	1.5	--	--	30.6	8.51	2172	9.96	239.1	2.8	Clear	N
	08/01/2023	--	--	1.5	--	--	28.6	8.17	2262	9.38	258.9	2.3	Clear	N
	09/05/2023	--	--	1.1	--	--	26.7	7.95	1844	7.21	135.0	51.5	Clear	N
	10/03/2023	--	--	1.2	--	--	22.5	7.89	428	8.29	168.7	7.5	Clear	N
	11/01/2023	--	--	0.9	--	--	19.2	8.05	1908	9.22	181.5	1.3	Clear	N
	12/06/2023	--	--	1.2	--	--	17.7	7.92	1830	9.29	220.5	3.0	Clear	N
LVW 3.5-6	07/07/2023	--	--	1.8	--	--	31.0	8.44	2167	9.37	239.8	8.1	Clear	N
	08/01/2023	--	--	1.7	--	--	29.1	8.05	2285	8.91	261.2	3.0	Clear	N
	09/05/2023	--	--	1.8	--	--	27.0	7.93	1837	7.13	135.3	49.5	Clear	N
	10/03/2023	--	--	1.8	--	--	23.3	7.92	2089	8.12	168.4	7.7	Clear	N
	11/01/2023	--	--	1.8	--	--	19.2	8.03	1901	9.17	182.0	1.9	Clear	N
	12/06/2023	--	--	1.8	--	--	17.4	7.87	1804	9.04	219.6	4.3	Clear	N
LVW 4.2-1	07/07/2023	--	--	2.7	--	--	31.3	8.36	2260	7.67	221.6	2.5	Clear	N
	08/01/2023	--	--	2.7	--	--	28.4	7.94	2302	7.99	275.8	1.6	Clear	N
	09/05/2023	--	--	2.2	--	--	28.7	8.45	34	7.18	135.7	90.6	Clear	N
	10/03/2023	--	--	1.8	--	--	23.9	8.03	2139	7.64	176.9	11.2	Clear	N
	11/01/2023	--	--	3.1	--	--	20.7	7.95	1683	8.54	195.9	2.1	Clear	N
	12/06/2023	--	--	1.8	--	--	18.4	7.98	1878	8.99	227.8	4.2	Clear	N
LVW 4.2-2	07/07/2023	--	--	1.3	--	--	31.7	8.42	2259	7.96	226.4	0.8	Clear	N
	08/01/2023	--	--	3.0	--	--	28.8	7.99	2311	8.12	270.2	2.6	Clear	N
	09/05/2023	--	--	3.5	--	--	27.7	8.48	1884	7.18	126.3	61.4	Clear	N
	10/03/2023	--	--	1.6	--	--	23.5	7.99	2096	7.80	177.0	8.2	Clear	N
	11/01/2023	--	--	1.8	--	--	20.2	7.98	1932	8.65	195.9	2.1	Clear	N
	12/06/2023	--	--	3.2	--	--	18.5	7.97	1871	8.91	225.4	3.5	Clear	N
LVW 4.2-3	07/07/2023	--	--	3.6	--	--	32.0	8.43	2267	7.72	227.5	2.2	Clear	N
	08/01/2023	--	--	3.1	--	--	29.1	7.97	2321	7.59	270.5	2.0	Clear	N

TABLE A-2: Field Parameters
July 2023 - December 2023
Nevada Environmental Response Trust Site
Henderson, Nevada

Location Name	Measurement Date	Purge Start Time	Purge Stop Time	Pump/Sample Depth (ft bRE)	Final Purge Rate (ml/min)	Volume Purged (L)	Temperature (°C)	pH	Conductivity (µS/cm)	Dissolved Oxygen (mg/L)	ORP (mV)	Turbidity (NTU)	Color	Odor (Y/N)
LVW 4.2-3	09/05/2023	--	--	2.7	--	--	27.7	8.27	1814	7.20	125.7	61.2	Clear	N
	10/03/2023	--	--	3.6	--	--	23.2	7.97	2112	7.88	177.2	8.7	Clear	N
	11/01/2023	--	--	3.6	--	--	19.9	7.98	1928	8.68	196.3	2.6	Clear	N
	12/06/2023	--	--	2.5	--	--	18.7	8.08	1878	8.93	230.5	3.1	Clear	N
LVW 4.2-4	07/07/2023	--	--	2.1	--	--	33.1	8.41	2225	7.71	230.1	8.7	Clear	N
	08/01/2023	--	--	1.7	--	--	29.2	7.94	2287	7.88	270.8	3.2	Clear	N
	09/05/2023	--	--	2.0	--	--	27.6	8.28	1784	7.10	127.6	64.9	Clear	N
	10/03/2023	--	--	1.4	--	--	23.3	7.89	2057	7.64	177.6	7.4	Clear	N
	11/01/2023	--	--	1.9	--	--	19.8	7.98	1026	8.64	196.4	2.1	Clear	N
	12/06/2023	--	--	1.6	--	--	18.5	8.08	1855	8.98	232.7	4.1	Clear	N
LVW 4.75-1	07/07/2023	--	--	1.2	--	--	31.4	8.48	2296	8.19	234.8	4.3	Clear	N
	08/01/2023	--	--	1.7	--	--	29.2	8.15	30	8.30	248.1	2.7	Clear	N
	09/05/2023	--	--	1.0	--	--	28.5	8.32	1997	6.91	111.1	54.0	Clear	N
	10/03/2023	--	--	0.8	--	--	24.1	8.14	1135	7.92	178.5	11.7	Clear	N
	11/01/2023	--	--	0.9	--	--	21.0	7.96	2022	8.50	201.1	2.7	Clear	N
	12/06/2023	--	--	1.7	--	--	19.0	7.98	1951	8.99	226.7	5.9	Clear	N
LVW 4.75-2	07/07/2023	--	--	1.5	--	--	31.4	8.56	2336	7.89	232.6	3.6	Clear	N
	08/01/2023	--	--	1.2	--	--	28.9	8.22	1111	8.19	245.3	19.1	Clear	N
	09/05/2023	--	--	1.8	--	--	28.6	8.22	2006	7.02	112.5	51.9	Clear	N
	10/03/2023	--	--	1.6	--	--	23.6	8.16	2129	8.02	178.3	10.5	Clear	N
	11/01/2023	--	--	1.4	--	--	21.0	7.97	2055	8.57	201.5	3.0	Clear	N
	12/06/2023	--	--	1.3	--	--	19.1	7.98	1935	9.04	224.6	3.5	Clear	N
LVW 4.75-3	07/07/2023	--	--	1.3	--	--	31.8	8.64	2260	8.24	231.9	1.6	Clear	N
	08/01/2023	--	--	1.1	--	--	29.3	8.31	2349	8.62	244.2	4.6	Clear	N
	09/05/2023	--	--	1.5	--	--	29.0	8.14	1952	7.07	113.7	56.1	Clear	N
	10/03/2023	--	--	1.4	--	--	23.9	8.09	2096	8.12	176.7	9.8	Clear	N
	11/01/2023	--	--	1.2	--	--	21.3	8.10	1981	8.88	198.8	2.1	Clear	N
	12/06/2023	--	--	1.3	--	--	19.0	8.07	1896	9.21	222.0	4.0	Clear	N
LVW 4.75-4	07/07/2023	--	--	1.6	--	--	32.5	8.67	2243	8.33	230.9	1.4	Clear	N
	08/01/2023	--	--	1.3	--	--	29.3	8.38	2337	8.71	242.8	2.9	Clear	N
	09/05/2023	--	--	1.7	--	--	29.0	8.14	1947	7.07	114.3	54.6	Clear	N
	10/03/2023	--	--	1.3	--	--	24.3	8.06	2109	8.12	176.7	8.4	Clear	N
	11/01/2023	--	--	1.7	--	--	21.2	8.12	1974	8.90	197.8	5.0	Clear	N
	12/06/2023	--	--	1.5	--	--	19.2	8.09	1894	9.29	219.4	4.0	Clear	N
LVW 4.75-5	07/07/2023	--	--	1.3	--	--	32.3	8.59	2252	8.27	231.2	2.2	Clear	N
	08/01/2023	--	--	1.2	--	--	29.7	8.31	2364	8.15	244.1	2.7	Clear	N
	09/05/2023	--	--	1.4	--	--	29.4	8.08	1975	6.93	115.5	57.2	Clear	N
	10/03/2023	--	--	1.4	--	--	24.4	8.01	2127	8.09	178.6	10.6	Clear	N

TABLE A-2: Field Parameters
July 2023 - December 2023
Nevada Environmental Response Trust Site
Henderson, Nevada

Location Name	Measurement Date	Purge Start Time	Purge Stop Time	Pump/Sample Depth (ft bRE)	Final Purge Rate (ml/min)	Volume Purged (L)	Temperature (°C)	pH	Conductivity (µS/cm)	Dissolved Oxygen (mg/L)	ORP (mV)	Turbidity (NTU)	Color	Odor (Y/N)
LVW 4.75-5	11/01/2023	--	--	1.3	--	--	21.1	8.02	1978	8.77	198.7	2.8	Clear	N
	12/06/2023	--	--	1.3	--	--	19.1	8.07	1893	9.29	219.5	4.8	Clear	N
LVW 5.3-1	07/10/2023	--	--	0.8	--	--	32.7	8.21	2374	7.65	221.8	1.2	Clear	N
	08/01/2023	--	--	0.8	--	--	32.1	8.49	2502	7.89	251.5	8.5	Clear	N
	09/05/2023	--	--	1.1	--	--	30.9	8.52	1739	6.90	112.1	68.5	Clear	N
	10/03/2023	--	--	0.7	--	--	26.2	8.40	2192	7.80	180.9	6.4	Clear	N
	11/01/2023	--	--	0.8	--	--	22.1	8.10	2050	8.81	200.7	5.0	Clear	N
	12/06/2023	--	--	1.1	--	--	20.5	8.23	1986	9.12	216.5	3.7	Clear	N
LVW 5.3-2	07/10/2023	--	--	0.7	--	--	32.0	8.19	2235	7.73	218.8	1.7	Clear	N
	08/01/2023	--	--	3.5	--	--	31.4	8.55	2478	8.12	242.6	1.0	Clear	N
	09/05/2023	--	--	1.7	--	--	29.6	8.50	1910	7.08	124.0	57.2	Clear	N
	10/03/2023	--	--	3.5	--	--	25.6	8.29	2190	7.82	172.1	6.2	Clear	N
	11/01/2023	--	--	3.3	--	--	22.2	8.07	2047	8.62	200.4	4.1	Clear	N
	12/06/2023	--	--	2.6	--	--	20.3	8.30	1975	9.11	212.4	2.6	Clear	N
LVW 5.3-3	07/10/2023	--	--	0.7	--	--	31.1	8.19	2208	7.80	217.0	1.3	Clear	N
	08/01/2023	--	--	1.5	--	--	31.2	8.53	2465	9.32	240.6	1.3	Clear	N
	09/05/2023	--	--	1.4	--	--	29.5	8.44	1895	7.05	114.5	55.3	Clear	N
	10/03/2023	--	--	0.8	--	--	25.5	8.17	2180	7.87	172.4	5.5	Clear	N
	11/01/2023	--	--	0.9	--	--	22.2	8.06	2046	8.59	200.0	2.4	Clear	N
	12/06/2023	--	--	0.7	--	--	20.7	8.30	1996	9.28	213.2	3.8	Clear	N
LVW 5.3-4	07/10/2023	--	--	0.6	--	--	31.2	8.17	2225	7.62	214.5	1.6	Clear	N
	08/01/2023	--	--	1.0	--	--	30.9	8.49	2453	8.45	240.0	1.3	Clear	N
	09/05/2023	--	--	1.2	--	--	29.3	8.36	1882	7.06	112.8	55.8	Clear	N
	10/03/2023	--	--	0.8	--	--	25.2	8.04	2146	7.92	173.4	5.2	Clear	N
	11/01/2023	--	--	1.4	--	--	21.7	8.08	2028	8.66	199.7	1.6	Clear	N
	12/06/2023	--	--	1.3	--	--	21.0	8.26	2013	9.08	211.0	3.2	Clear	N
LVW 5.3-5	07/10/2023	--	--	1.0	--	--	36.4	8.10	2202	7.43	207.0	1.3	Clear	N
	08/01/2023	--	--	0.5	--	--	30.8	8.49	2444	8.92	239.2	2.4	Clear	N
	09/05/2023	--	--	1.5	--	--	29.5	8.31	978	7.05	130.5	54.6	Clear	N
	10/03/2023	--	--	1.1	--	--	25.4	8.03	2156	7.91	173.6	6.8	Clear	N
	11/01/2023	--	--	1.2	--	--	21.9	8.10	2040	8.69	199.2	2.0	Clear	N
	12/06/2023	--	--	1.1	--	--	21.1	8.26	2015	9.03	209.4	5.4	Clear	N
LVW 5.3-6	07/10/2023	--	--	1.2	--	--	32.9	8.21	2262	7.74	199.8	2.0	Clear	N
	08/01/2023	--	--	0.4	--	--	31.1	8.49	2449	8.94	239.0	2.2	Clear	N
	09/05/2023	--	--	1.0	--	--	29.7	8.27	1904	7.00	121.7	60.0	Clear	N
	10/03/2023	--	--	0.8	--	--	26.1	7.97	2169	7.78	173.8	7.7	Clear	N
	11/01/2023	--	--	0.7	--	--	22.0	8.04	2035	8.46	199.7	2.4	Clear	N
	12/06/2023	--	--	1.4	--	--	21.3	8.21	2026	9.05	208.8	4.8	Clear	N

TABLE A-2: Field Parameters
July 2023 - December 2023
Nevada Environmental Response Trust Site
Henderson, Nevada

Location Name	Measurement Date	Purge Start Time	Purge Stop Time	Pump/Sample Depth (ft bRE)	Final Purge Rate (ml/min)	Volume Purged (L)	Temperature (°C)	pH	Conductivity (µS/cm)	Dissolved Oxygen (mg/L)	ORP (mV)	Turbidity (NTU)	Color	Odor (Y/N)
LVW 6.05	07/10/2023	--	--	0.5	--	--	38.5	8.52	2204	8.77	170.0	2.0	Clear	N
	08/02/2023	--	--	1.0	--	--	26.8	6.38	10	7.53	353.9	189.7	Clear	N
	09/06/2023	--	--	0.5	--	--	25.6	5.74	1922	7.23	171.8	14.4	Clear	N
	10/04/2023	--	--	0.8	--	--	23.1	6.02	1884	7.89	233.4	7.4	Clear	N
	11/01/2023	--	--	0.7	--	--	22.4	8.21	2008	9.19	196.7	3.4	Clear	N
	12/06/2023	--	--	0.6	--	--	21.0	8.48	2092	9.70	210.7	3.5	Clear	N
LVW 6.6-1	07/10/2023	--	--	0.9	--	--	34.0	8.55	2107	7.88	155.0	1.4	Clear	N
	08/02/2023	--	--	1.0	--	--	27.7	7.44	9	7.03	305.3	254.1	Clear	N
	09/06/2023	--	--	1.6	--	--	27.3	7.62	2045	7.01	118.1	26.2	Clear	N
	10/04/2023	--	--	1.3	--	--	23.4	7.72	2053	7.07	146.7	7.1	Clear	N
	11/01/2023	--	--	0.8	--	--	23.4	8.07	1995	8.40	193.8	3.3	Clear	N
	12/06/2023	--	--	1.0	--	--	21.7	8.43	1919	8.96	206.0	3.2	Clear	N
LVW 6.6-2	07/10/2023	--	--	1.7	--	--	31.8	8.54	2087	8.01	160.3	1.2	Clear	N
	08/02/2023	--	--	2.8	--	--	27.3	7.82	4	7.70	290.4	465.8	Clear	N
	09/06/2023	--	--	3.4	--	--	27.0	7.63	2091	7.23	118.6	18.2	Clear	N
	10/04/2023	--	--	3.4	--	--	22.9	7.83	2080	7.73	145.9	6.1	Clear	N
	11/01/2023	--	--	3.0	--	--	23.4	8.09	949	8.46	193.9	3.6	Clear	N
	12/06/2023	--	--	3.5	--	--	21.2	8.37	1911	8.87	205.6	4.2	Clear	N
LVW 6.6-3	07/10/2023	--	--	1.4	--	--	31.3	8.45	1028	7.96	161.6	1.2	Clear	N
	08/02/2023	--	--	0.8	--	--	27.9	7.83	2	8.15	291.0	485.1	Clear	N
	09/06/2023	--	--	0.5	--	--	26.8	7.75	2066	7.23	116.3	17.9	Clear	N
	10/04/2023	--	--	1.1	--	--	23.4	7.85	1985	7.84	144.0	7.8	Clear	N
	11/01/2023	--	--	0.8	--	--	23.5	8.16	2022	8.41	192.9	3.9	Clear	N
	12/06/2023	--	--	1.5	--	--	21.2	8.45	1869	9.08	202.0	2.7	Clear	N
LVW 7.2	07/10/2023	--	--	1.0	--	--	35.5	8.75	1513	9.63	175.5	--	Clear	N
	08/02/2023	--	--	1.4	--	--	27.4	7.85	877	7.17	280.9	450.5	Clear	N
	09/06/2023	--	--	1.3	--	--	28.4	7.92	1893	7.12	110.2	10.1	Clear	N
	10/04/2023	--	--	1.2	--	--	24.6	7.88	1521	7.98	143.5	10.1	Clear	N
	11/01/2023	--	--	1.2	--	--	23.7	8.11	1960	8.50	191.4	6.0	Clear	N
	12/06/2023	--	--	1.8	--	--	23.0	8.50	1807	8.78	203.1	1.4	Clear	N
LVW 8.85	07/10/2023	--	--	0.8	--	--	35.0	7.82	1860	7.80	166.4	0.6	Clear	N
	08/02/2023	--	--	1.3	--	--	28.8	7.95	865	6.69	266.3	268.6	Clear	N
	09/06/2023	--	--	0.8	--	--	29.2	7.71	1986	6.54	110.1	8.0	Clear	N
	10/04/2023	--	--	0.8	--	--	26.3	7.51	1845	7.41	135.6	2.6	Clear	N
	11/01/2023	--	--	0.5	--	--	24.5	8.10	1810	8.20	178.5	0.2	Clear	N
	12/06/2023	--	--	0.4	--	--	23.7	8.59	1740	8.48	199.7	0.8	Clear	N
M-5A	08/04/2023	11:32	11:42	38.76	300.0	0.9	28.6	7.05	19902	0.74	-128.8	3.5	Clear	N
M-6A	08/04/2023	07:50	08:19	36.63	270.0	0.81	27.2	7.10	12305	3.86	27.4	0.4	Clear	N

TABLE A-2: Field Parameters
July 2023 - December 2023
Nevada Environmental Response Trust Site
Henderson, Nevada

Location Name	Measurement Date	Purge Start Time	Purge Stop Time	Pump/Sample Depth (ft bRE)	Final Purge Rate (ml/min)	Volume Purged (L)	Temperature (°C)	pH	Conductivity (µS/cm)	Dissolved Oxygen (mg/L)	ORP (mV)	Turbidity (NTU)	Color	Odor (Y/N)
M-7B	08/04/2023	09:59	10:22	36.42	300.0	1.2	25.6	7.14	11697	1.03	95.9	5.6	Clear	N
M-10	08/04/2023	12:24	12:49	53.1	200.0	0.6	30.9	6.93	2802	0.20	-237.1	48.7	Clear	N
	11/08/2023	14:13	14:23	57.64	45.0	0.405	22.7	7.25	2628	1.29	-226.2	11.1	Clear	N
M-11	08/04/2023	10:32	10:45	44.16	200.0	0.6	28.5	7.16	6622	1.28	206.0	16.6	Clear	N
	11/09/2023	08:30	08:40	46.48	240.0	2.16	24.2	7.37	6212	2.75	205.6	24.5	Clear	N
M-12A	08/04/2023	11:18	11:31	42.49	200.0	0.6	30.5	8.07	6820	6.21	234.5	9.5	Clear	N
	11/09/2023	08:56	09:12	49.37	120.0	1.8	22.0	8.09	6217	5.68	229.7	33.3	Clear	N
M-14A	11/10/2023	09:38	10:00	36.61	100.0	2.1	22.9	7.36	3752	6.77	101.3	10.5	Clear	N
M-19	11/09/2023	12:04	12:11	35.31	100.0	0.6	24.1	6.99	5396	2.06	297.3	3.0	Clear	N
M-22A	11/09/2023	13:13	13:23	32.08	240.0	2.16	25.4	7.25	7815	0.74	216.0	0.9	Clear	N
M-25	11/09/2023	13:58	14:08	36.75	135.0	1.215	25.9	7.15	7231	0.89	267.0	2.9	Clear	N
M-31A	11/09/2023	11:12	11:34	50.58	300.0	6.3	24.0	7.32	4854	3.58	249.1	1.4	Clear	N
M-35	11/09/2023	12:22	12:32	36.91	300.0	2.7	23.7	7.73	1768	4.67	236.3	3.0	Clear	N
M-37	08/04/2023	13:07	13:14	34.64	270.0	0.81	32.9	7.56	6062	3.52	93.9	3.6	Clear	N
	11/09/2023	11:50	12:05	34.99	40.0	0.62	24.9	6.90	5400	3.43	49.4	3.2	Clear	N
M-38	08/04/2023	14:20	14:36	31.86	300.0	0.9	30.2	7.50	9240	4.06	143.7	86.0	Clear	N
	11/09/2023	13:29	13:45	33.49	100.0	1.5	19.8	7.02	7892	5.49	90.8	4.1	Clear	N
M-44	08/03/2023	13:28	13:38	23.7	60.0	0.18	27.3	7.33	8898	2.09	298.3	0.3	Clear	N
	11/08/2023	09:26	09:39	28.9	180.0	2.16	25.0	7.20	8794	0.96	273.6	2.5	Clear	N
M-48A	11/08/2023	08:15	08:25	35.48	200.0	1.8	25.4	7.25	5720	7.09	340.3	3.5	Clear	N
M-52	11/09/2023	10:29	10:36	43.38	90.0	0.54	24.6	7.48	4373	6.05	238.4	3.0	Clear	N
M-57A	11/09/2023	10:44	10:57	35.4	120.0	1.44	21.3	7.37	3658	6.72	96.6	40.6	Clear	N
M-64	11/09/2023	12:25	12:32	33.16	90.0	0.54	25.6	7.22	6960	1.80	292.2	76.5	Clear	N
M-66	11/09/2023	08:56	09:09	37.95	100.0	1.2	24.3	6.91	9445	1.56	111.6	0.2	Clear	N
M-67	11/09/2023	13:12	13:22	30.45	170.0	1.53	25.7	7.29	3687	3.28	282.3	3.2	Clear	N
M-68	11/10/2023	08:52	09:08	33.74	130.0	1.95	23.5	7.11	7272	0.93	292.3	2.8	Clear	N
M-69	11/08/2023	12:00	12:19	37.16	130.0	2.34	25.0	7.24	4304	0.96	194.5	2.9	Clear	N
M-70	11/08/2023	13:27	13:40	36.45	145.0	1.74	24.4	7.04	7906	1.63	188.3	1.5	Clear	N
M-71	11/09/2023	10:39	11:01	41.77	60.0	1.26	23.2	6.99	8772	1.21	217.2	3.7	Clear	N
M-72	11/09/2023	08:07	08:26	33.88	50.0	0.9	23.9	6.81	10056	1.85	150.5	0.9	Clear	N
M-73	11/09/2023	09:25	09:38	33.48	90.0	1.08	23.8	7.26	8246	3.00	224.2	5.9	Clear	N
M-74	11/08/2023	13:05	13:15	37.18	180.0	1.62	25.5	7.08	6931	0.85	238.5	3.5	Clear	N
M-79	11/10/2023	08:45	08:58	34.02	80.0	0.87	17.9	7.35	3059	2.25	21.2	1.3	Clear	N
M-80	08/04/2023	09:54	10:10	36.2	300.0	0.9	26.8	7.21	7305	3.62	231.8	1.3	Clear	N
	11/08/2023	14:05	14:21	38.99	165.0	2.475	24.7	7.22	7623	2.79	243.4	2.3	Clear	N
M-83	11/08/2023	13:35	13:54	36.43	250.0	4.5	21.6	7.54	1627	0.64	119.6	1.9	Clear	N
M-135	11/09/2023	09:49	09:57	36.71	80.0	0.56	18.4	7.34	3746	6.89	72.3	1.3	Clear	N
M-161D	11/10/2023	12:39	12:52	135.0	185.0	2.22	25.2	7.92	974	2.99	262.6	2.0	Clear	N

TABLE A-2: Field Parameters
July 2023 - December 2023
Nevada Environmental Response Trust Site
Henderson, Nevada

Location Name	Measurement Date	Purge Start Time	Purge Stop Time	Pump/Sample Depth (ft bRE)	Final Purge Rate (ml/min)	Volume Purged (L)	Temperature (°C)	pH	Conductivity (µS/cm)	Dissolved Oxygen (mg/L)	ORP (mV)	Turbidity (NTU)	Color	Odor (Y/N)
M-162D	11/10/2023	13:43	13:56	135.0	180.0	2.16	25.9	8.05	885	3.34	257.3	3.5	Clear	N
M-186D	11/10/2023	11:11	11:21	163.0	80.0	0.72	23.9	8.10	896	5.94	261.2	6.9	Clear	N
M-189	11/09/2023	07:57	08:13	41.98	190.0	2.85	24.5	7.44	3001	5.68	355.7	86.2	Clear	N
M-190	11/08/2023	12:23	12:54	43.06	300.0	9	25.4	7.49	3055	6.03	286.2	59.2	Clear	N
M-191	11/08/2023	13:18	13:30	44.43	40.0	0.62	26.1	7.49	6411	5.92	50.0	10.4	Clear	N
M-192	11/09/2023	07:47	07:54	43.65	270.0	1.62	24.5	7.59	3147	5.47	250.7	8.8	Clear	N
M-193	11/09/2023	09:54	10:16	44.32	180.0	3.78	25.9	7.19	3970	5.66	335.9	11.1	Clear	N
MW-K4	11/07/2023	11:51	12:10	36.05	150.0	2.7	26.4	7.12	7248	1.62	29.2	13.2	Clear	N
MW-K5	11/07/2023	12:08	12:18	34.35	300.0	2.7	25.3	7.15	8820	3.30	226.7	2.6	Clear	N
PC-18	11/08/2023	08:14	08:30	38.41	300.0	4.5	24.2	6.84	15642	0.39	278.2	4.1	Clear	N
PC-53	11/07/2023	11:27	11:34	24.83	240.0	1.44	25.4	7.19	7739	5.31	219.5	4.2	Clear	N
PC-54	11/08/2023	07:54	08:04	30.43	200.0	1.8	25.5	7.22	5941	1.29	89.0	1.9	Clear	N
PC-55	11/08/2023	07:32	07:39	40.6	210.0	1.26	22.6	7.21	5857	4.80	320.9	2.7	Clear	N
PC-56	11/07/2023	09:38	09:48	33.83	330.0	2.97	26.2	7.10	8781	2.61	299.2	0.7	Clear	N
PC-58	11/06/2023	11:23	11:39	23.35	200.0	3	25.3	7.13	3671	1.61	94.0	2.8	Clear	N
PC-59	11/06/2023	10:52	11:05	23.72	300.0	3.6	23.2	7.05	3520	0.36	241.9	8.1	Clear	N
PC-60	11/06/2023	12:21	12:31	25.7	200.0	1.8	25.0	7.18	2691	1.46	65.7	5.8	Clear	N
PC-62	11/06/2023	12:07	12:39	25.1	300.0	9.3	23.5	7.18	2585	0.80	251.2	1.5	Clear	N
PC-71	11/08/2023	09:51	10:07	26.96	240.0	3.6	24.5	7.36	8647	3.86	231.2	1.4	Clear	N
PC-72	11/08/2023	09:11	09:24	31.56	240.0	2.88	24.5	7.34	8909	2.01	226.0	2.5	Clear	N
PC-86	11/07/2023	10:48	11:01	22.5	300.0	3.6	20.7	7.31	2333	0.41	5.5	14.9	Clear	N
PC-90	11/07/2023	13:26	13:39	8.76	300.0	3.6	23.3	7.34	4371	1.18	100.4	5.4	Clear	N
PC-91	11/07/2023	10:02	10:24	15.57	300.0	6.3	25.0	6.61	5304	0.67	-116.0	73.0	Clear	N
PC-94	11/07/2023	09:11	09:36	15.93	150.0	3.6	23.9	6.87	5675	0.68	202.3	12.1	Clear	N
PC-97	11/07/2023	13:30	13:55	28.0	165.0	3.96	22.9	7.19	2561	0.58	202.8	128.7	Clear	N
PC-98R	11/08/2023	11:07	11:20	27.5	135.0	2.025	25.6	7.17	3909	4.20	215.3	48.0	Clear	N
PC-99R2/R3	07/06/2023	--	--	--	--	--	23.6	7.06	4670	--	--	--	--	--
	08/10/2023	--	--	--	--	--	24.4	7.37	4410	--	--	--	--	--
	09/14/2023	--	--	--	--	--	23.9	7.05	4470	--	--	--	--	--
	10/12/2023	--	--	--	--	--	21.4	7.64	4340	--	--	--	--	--
	11/14/2023	--	--	--	--	--	23.0	7.54	3470	--	--	--	--	--
	12/14/2023	--	--	--	--	--	21.6	7.54	2960	--	--	--	--	--
PC-101R	11/07/2023	10:46	10:53	40.13	200.0	1.2	24.2	7.17	5807	5.34	277.7	3.9	Clear	N
PC-103	11/07/2023	14:10	14:23	19.33	300.0	3.6	23.3	7.13	2737	0.43	90.8	3.0	Clear	N
PC-115R	07/06/2023	--	--	--	--	--	22.5	7.26	3850	--	--	--	--	--
	08/10/2023	--	--	--	--	--	25.0	7.11	3590	--	--	--	--	--
	09/14/2023	--	--	--	--	--	22.5	7.27	4190	--	--	--	--	--
	10/12/2023	--	--	--	--	--	21.6	7.47	3770	--	--	--	--	--

TABLE A-2: Field Parameters
July 2023 - December 2023
Nevada Environmental Response Trust Site
Henderson, Nevada

Location Name	Measurement Date	Purge Start Time	Purge Stop Time	Pump/Sample Depth (ft bRE)	Final Purge Rate (ml/min)	Volume Purged (L)	Temperature (°C)	pH	Conductivity (µS/cm)	Dissolved Oxygen (mg/L)	ORP (mV)	Turbidity (NTU)	Color	Odor (Y/N)
PC-115R	11/14/2023	--	--	--	--	--	22.5	7.55	3000	--	--	--	--	--
	12/14/2023	--	--	--	--	--	21.4	7.63	2860	--	--	--	--	--
PC-116R	07/06/2023	--	--	--	--	--	22.5	7.15	4730	--	--	--	--	--
	08/10/2023	--	--	--	--	--	25.2	7.11	4430	--	--	--	--	--
	09/14/2023	--	--	--	--	--	23.0	7.27	4960	--	--	--	--	--
	10/12/2023	--	--	--	--	--	22.2	7.46	4690	--	--	--	--	--
	11/14/2023	--	--	--	--	--	22.6	7.46	3660	--	--	--	--	--
	12/14/2023	--	--	--	--	--	21.6	7.62	3200	--	--	--	--	--
PC-117	07/06/2023	--	--	--	--	--	22.0	7.28	4200	--	--	--	--	--
	08/10/2023	--	--	--	--	--	24.3	7.16	3820	--	--	--	--	--
	09/14/2023	--	--	--	--	--	22.5	7.27	4300	--	--	--	--	--
	10/12/2023	--	--	--	--	--	21.5	7.43	4370	--	--	--	--	--
	11/14/2023	--	--	--	--	--	21.8	7.46	3550	--	--	--	--	--
	12/14/2023	--	--	--	--	--	20.9	7.31	3250	--	--	--	--	--
PC-118	07/06/2023	--	--	--	--	--	21.9	7.39	3360	--	--	--	--	--
	08/10/2023	--	--	--	--	--	24.5	7.33	3170	--	--	--	--	--
	09/14/2023	--	--	--	--	--	22.1	7.41	3560	--	--	--	--	--
	10/12/2023	--	--	--	--	--	21.2	7.53	3690	--	--	--	--	--
	11/14/2023	--	--	--	--	--	21.9	7.48	3240	--	--	--	--	--
	12/14/2023	--	--	--	--	--	21.0	7.52	3170	--	--	--	--	--
PC-119	07/06/2023	--	--	--	--	--	21.5	7.07	2850	--	--	--	--	--
	08/10/2023	--	--	--	--	--	24.5	7.23	2810	--	--	--	--	--
	09/14/2023	--	--	--	--	--	21.7	7.35	3140	--	--	--	--	--
	10/12/2023	--	--	--	--	--	20.9	7.49	3490	--	--	--	--	--
	11/14/2023	--	--	--	--	--	21.1	7.49	3210	--	--	--	--	--
	12/14/2023	--	--	--	--	--	20.3	6.89	3250	--	--	--	--	--
PC-120	07/06/2023	--	--	--	--	--	22.1	7.05	2720	--	--	--	--	--
	08/10/2023	--	--	--	--	--	23.3	7.29	2610	--	--	--	--	--
	09/14/2023	--	--	--	--	--	23.8	7.33	2730	--	--	--	--	--
	10/12/2023	--	--	--	--	--	20.5	7.47	3360	--	--	--	--	--
	11/14/2023	--	--	--	--	--	20.6	7.43	2910	--	--	--	--	--
	12/14/2023	--	--	--	--	--	19.2	7.57	2820	--	--	--	--	--
PC-121	07/06/2023	--	--	--	--	--	22.2	7.27	2780	--	--	--	--	--
	08/10/2023	--	--	--	--	--	24.7	7.23	2700	--	--	--	--	--
	09/14/2023	--	--	--	--	--	22.2	7.39	2620	--	--	--	--	--
	10/12/2023	--	--	--	--	--	20.5	7.53	2920	--	--	--	--	--
	11/14/2023	--	--	--	--	--	20.2	7.45	2710	--	--	--	--	--
	12/14/2023	--	--	--	--	--	18.4	7.61	2720	--	--	--	--	--

TABLE A-2: Field Parameters
July 2023 - December 2023
Nevada Environmental Response Trust Site
Henderson, Nevada

Location Name	Measurement Date	Purge Start Time	Purge Stop Time	Pump/Sample Depth (ft bRE)	Final Purge Rate (ml/min)	Volume Purged (L)	Temperature (°C)	pH	Conductivity (µS/cm)	Dissolved Oxygen (mg/L)	ORP (mV)	Turbidity (NTU)	Color	Odor (Y/N)
PC-122	11/08/2023	08:14	08:21	33.83	300.0	1.8	22.5	6.99	8651	6.03	201.7	6.3	Clear	N
PC-123	11/08/2023	10:59	11:15	28.74	300.0	4.5	24.2	7.32	6098	4.59	162.9	4.4	Clear	N
PC-133	07/06/2023	--	--	--	--	--	23.1	7.23	3200	--	--	--	--	--
	08/10/2023	--	--	--	--	--	25.2	7.23	3070	--	--	--	--	--
	09/14/2023	--	--	--	--	--	22.8	7.33	3150	--	--	--	--	--
	10/12/2023	--	--	--	--	--	21.5	7.50	3640	--	--	--	--	--
	11/14/2023	--	--	--	--	--	21.2	7.32	3760	--	--	--	--	--
	12/14/2023	--	--	--	--	--	20.6	7.06	3520	--	--	--	--	--
PC-134D	11/07/2023	12:37	12:50	85.0	210.0	2.52	26.6	7.60	4349	0.82	-46.9	1.0	Clear	N
PC-135A	11/07/2023	11:45	11:55	40.7	330.0	2.97	25.1	7.09	6105	3.35	281.5	0.7	Clear	N
PC-136	11/07/2023	12:53	13:12	35.71	300.0	5.4	25.0	7.23	13888	6.73	267.2	23.4	Clear	N
PC-137D	11/07/2023	10:39	10:55	84.93	330.0	4.95	25.2	7.69	8447	0.38	-87.7	1.0	Clear	N
PC-144	11/07/2023	13:33	13:43	34.98	300.0	2.7	26.7	7.11	8600	2.70	200.7	2.8	Clear	N
PC-148	11/08/2023	09:40	09:56	36.96	100.0	2.7	23.4	6.96	8296	0.54	141.7	2.9	Clear	N
PC-149	11/08/2023	09:08	09:15	37.51	120.0	0.81	22.9	7.30	3690	1.77	76.9	1.2	Clear	N
PC-150	07/06/2023	--	--	--	--	--	27.9	7.34	6020	--	--	--	--	--
	08/10/2023	--	--	--	--	--	26.7	7.35	5580	--	--	--	--	--
	09/14/2023	--	--	--	--	--	25.9	7.61	5850	--	--	--	--	--
	10/12/2023	--	--	--	--	--	25.5	7.52	6770	--	--	--	--	--
	11/14/2023	--	--	--	--	--	24.9	7.33	6680	--	--	--	--	--
	12/14/2023	--	--	--	--	--	24.5	7.58	7100	--	--	--	--	--
PC-154	11/08/2023	11:57	12:16	16.24	150.0	2.7	25.0	7.06	6472	2.13	27.9	21.4	Clear	N
PC-155A	11/07/2023	12:26	12:39	23.85	180.0	2.16	24.8	7.15	3610	0.54	169.2	14.4	Clear	N
PC-155B	11/06/2023	12:42	13:23	43.0	240.0	9.6	24.5	7.14	3495	0.51	186.2	234.6	Clear	N
PC-156A	11/07/2023	08:48	09:04	15.88	150.0	2.25	23.4	6.99	3318	0.61	95.6	2.5	Clear	N
PC-156B	11/07/2023	10:04	10:26	35.0	165.0	3.465	24.0	7.11	3001	0.46	131.0	103.2	Clear	N
PC-157A	11/08/2023	08:24	08:34	19.43	150.0	1.35	20.1	7.00	3344	0.98	209.4	3.1	Clear	N
PC-157B	11/08/2023	09:30	09:52	35.0	180.0	3.78	23.2	7.09	3767	0.58	204.1	10.0	Clear	N
PC-158	11/08/2023	10:18	10:25	16.36	300.0	1.8	25.4	7.14	5855	3.08	148.8	2.5	Clear	N
PC-159	11/08/2023	11:02	11:27	19.59	200.0	4.8	23.1	7.11	5412	1.36	35.3	7.8	Clear	N
PC-160	11/08/2023	10:08	10:21	18.78	150.0	1.8	23.7	7.13	5628	1.60	55.2	7.7	Clear	N

Notes:
-- = Not available
ft bRE = feet below reference elevation (top of casing for wells, water surface for Las Vegas Wash samples)
ml/min = milliliter per minute
L = liter
µS/cm = microSiemens per centimeter

TABLE A-2: Field Parameters
July 2023 - December 2023
Nevada Environmental Response Trust Site
Henderson, Nevada

Location Name	Measurement Date	Purge Start Time	Purge Stop Time	Pump/Sample Depth (ft bRE)	Final Purge Rate (ml/min)	Volume Purged (L)	Temperature (°C)	pH	Conductivity (µS/cm)	Dissolved Oxygen (mg/L)	ORP (mV)	Turbidity (NTU)	Color	Odor (Y/N)

mg/L = milligrams per liter
mV = millivolts
NTU = nephelometric turbidity unit

APPENDIX B
WELL DATA SHEETS

Well Data Sheets

Data summary sheets for individual extraction and monitoring wells are provided in Appendix B. The data sheets show key well performance indicators for all wells, including water levels, perchlorate concentrations and chromium concentrations over the period 1999-2023. Additional key well performance indicators are shown for the extraction wells, including pumping rates, specific capacity, mass removal rates, and the average perchlorate and chromium concentrations for the fourth quarter of 2023. For each extraction well field, the concentration plots for each analyte have identical ranges unless otherwise specified to facilitate comparisons of wells within a single well field. In addition, the data sheets show well construction details (top of casing, screened interval, Qal/UMCf contact, total well depth, and total borehole depth) for comparison to the groundwater elevations. The well construction details were compiled from the all wells database spreadsheet maintained by NDEP. Construction details for several wells are not plotted due to a lack of key data in the all wells database. All other data shown in the data sheets were from the site database.

Perchlorate and chromium concentration trends, calculated as a monthly average of the data and interpolating where no data were available in a given month, are shown as solid lines. Individual laboratory analytical results are shown with a solid symbol for detected values and an open symbol for non-detected values. Pumping rates, shown as monthly averages from July 2002 through December 2023, are calculated from the site database which contains flow data from the operational field spreadsheets. Mass removal rates for perchlorate and chromium were calculated by multiplying the monthly average pumping rate by the monthly average concentration. For the purposes of the mass removal calculations, the monthly average concentration was assumed to be zero for non-detected results. The specific capacity is calculated using the methodology outlined in Appendix B of the 2013 GWETS Optimization Project Report (Attachment A of ENVIRON 2015).

ENVIRON. 2015. Semi-Annual Performance Report for Chromium and Perchlorate, July – December 2014. April 30.

Path: rehemy\projects\NERT\GWM\AnnualPerformanceReporting\WellDataSheets.py

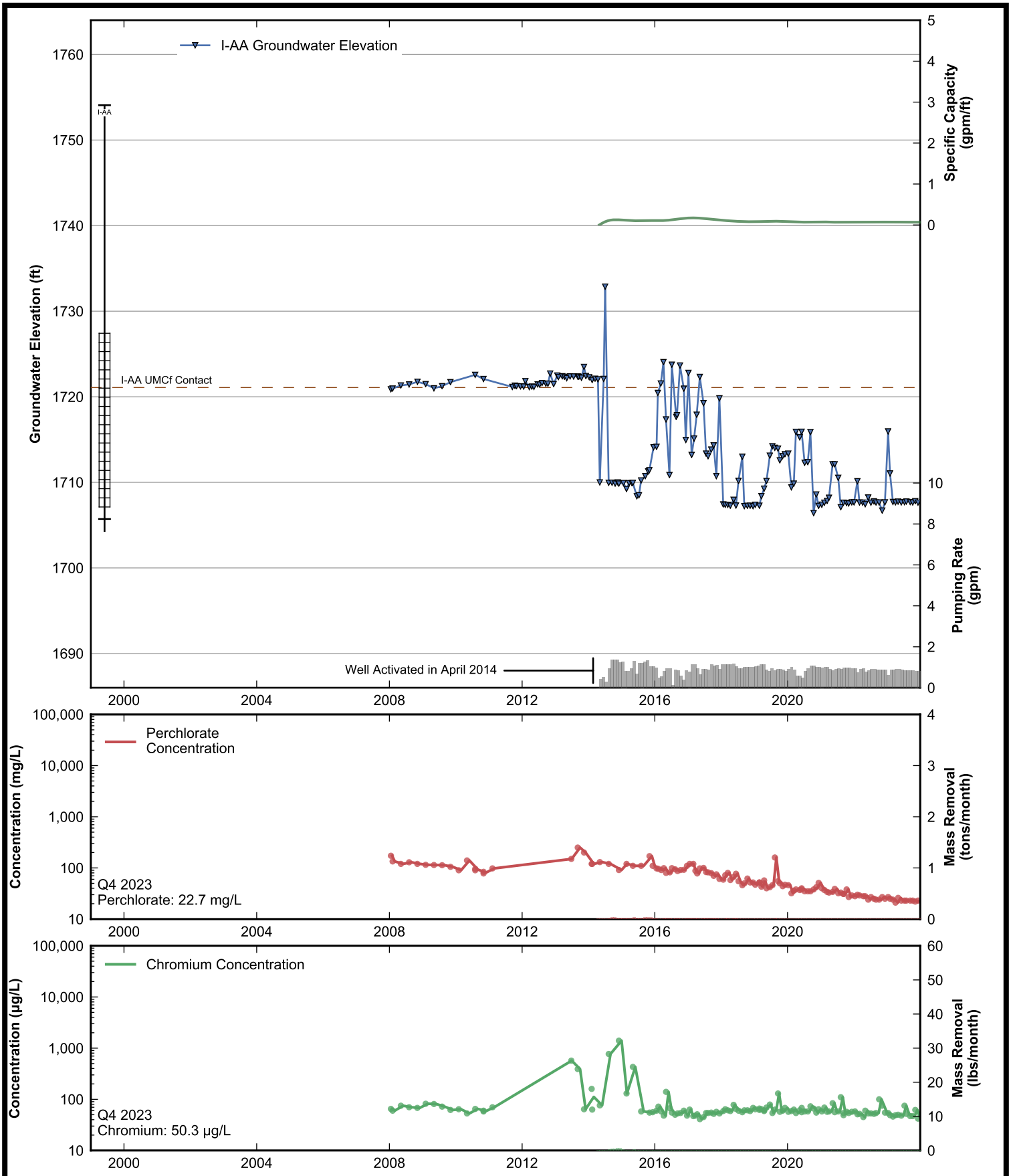

RAMBOLL

Data Sheet for Well I-AA
Nevada Environmental Response Trust Site
Henderson, Nevada

Drafter: JH	Date: 2025-02-12	Contract Number: 1940112035	Approved:	Revised:

Path: rehemy\projects\NERT\GWM\AnnualPerformanceReporting\WellDataSheets.py

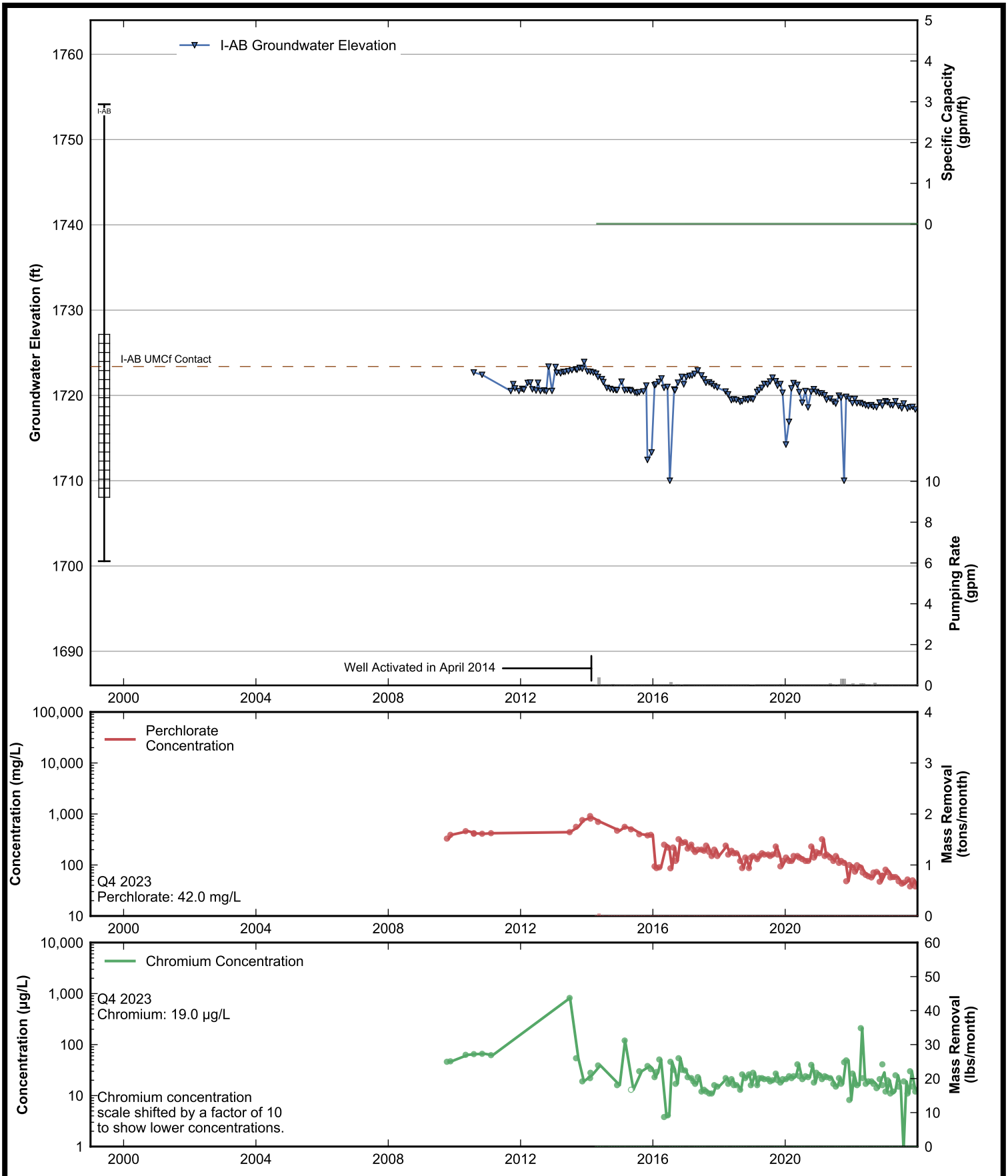

RAMBOLL

Data Sheet for Well I-AB
Nevada Environmental Response Trust Site
Henderson, Nevada

Drafter: JH	Date: 2025-02-12	Contract Number: 1940112035	Approved:	Revised:

Path: rehemy\projects\NERT\GWM\AnnualPerformanceReporting\WellDataSheets.py

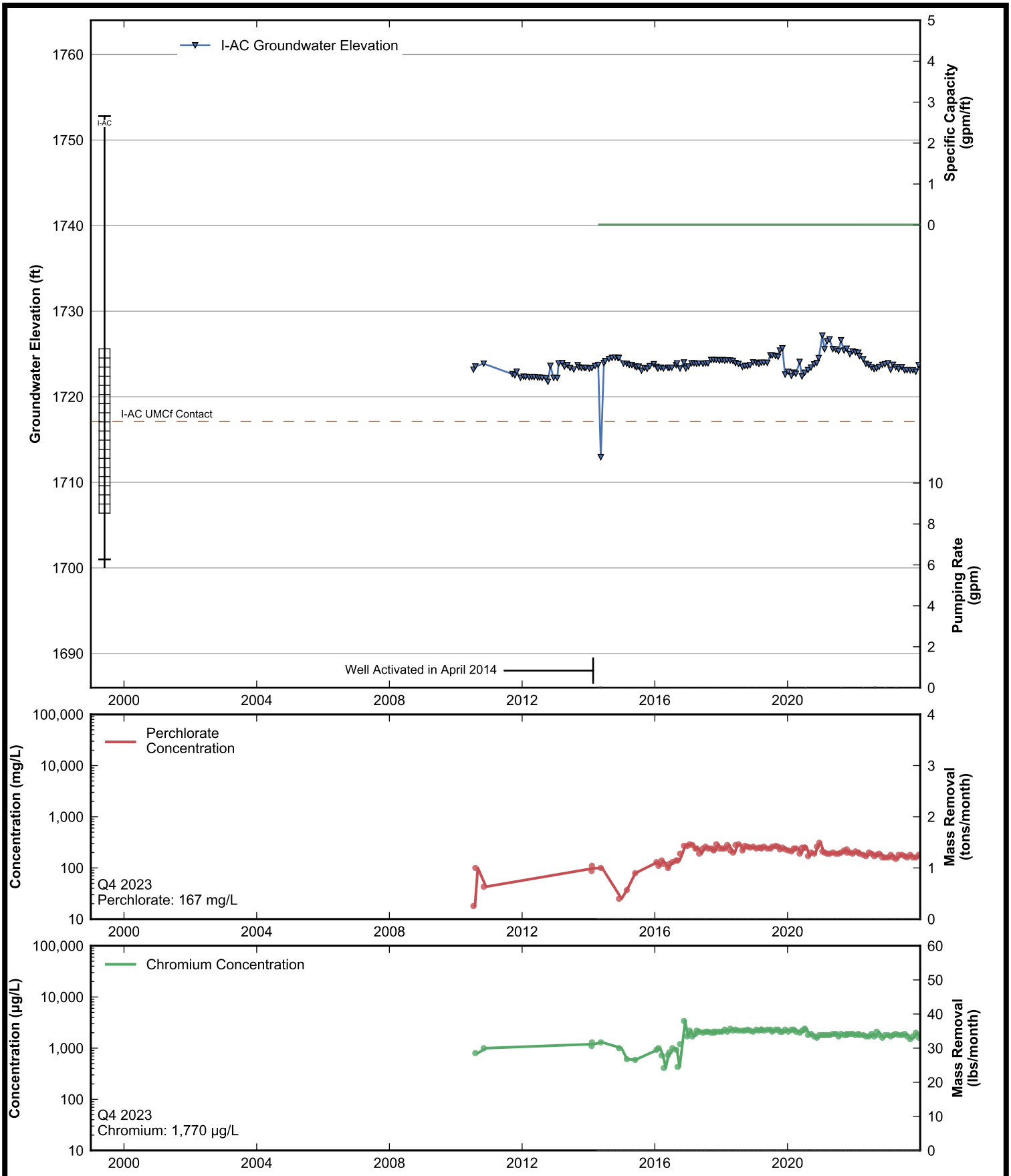

RAMBOLL

Data Sheet for Well I-AC
Nevada Environmental Response Trust Site
Henderson, Nevada

Drafter: JH	Date: 2025-02-12	Contract Number: 1940112035	Approved:	Revised:

Path: rehemy\projects\NERT\GWM\AnnualPerformanceReporting\WellDataSheets.py

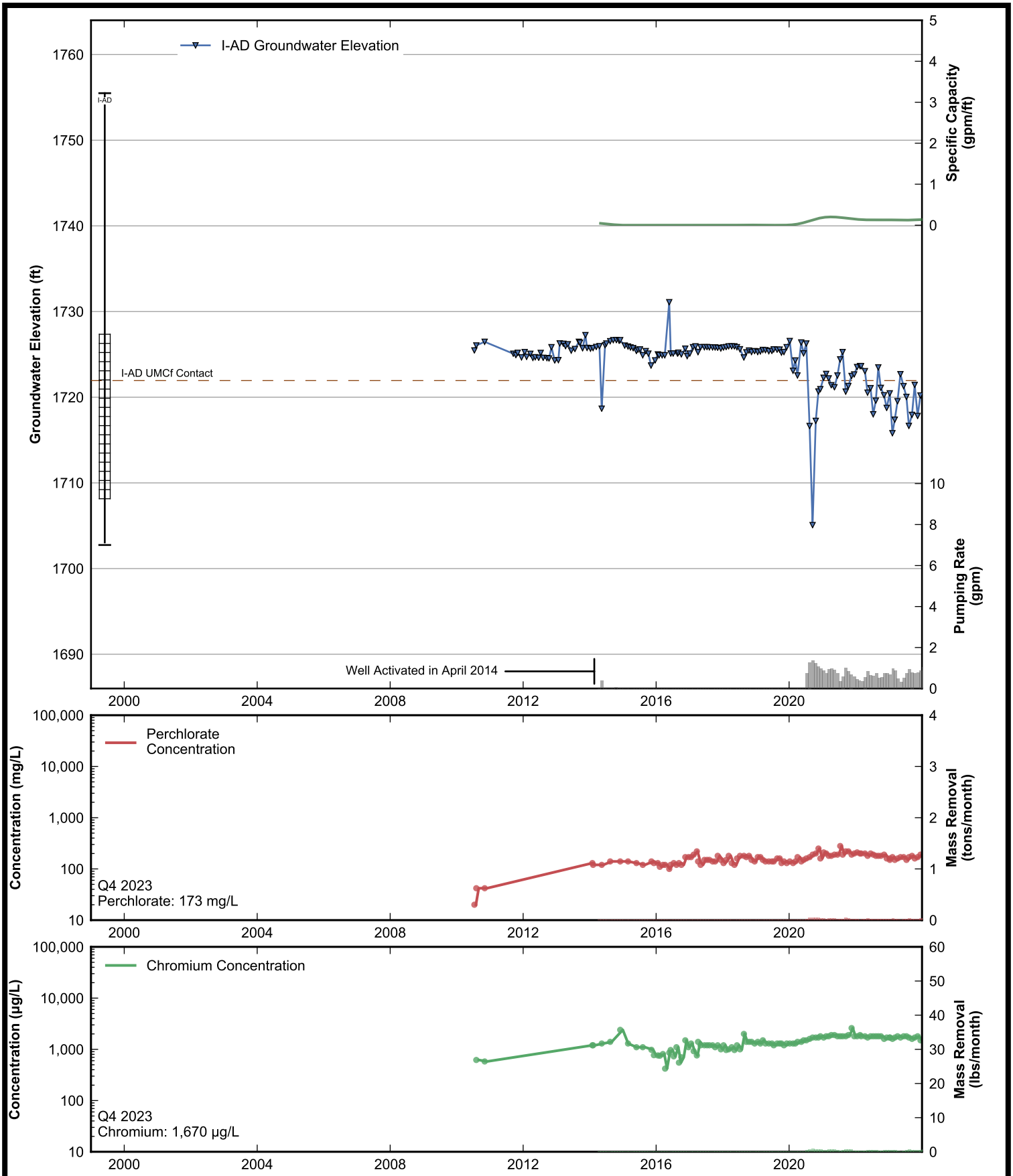

RAMBOLL

Data Sheet for Well I-AD
Nevada Environmental Response Trust Site
Henderson, Nevada

Drafter: JH	Date: 2025-02-12	Contract Number: 1940112035	Approved:	Revised:

Path: rehemy\projects\NERT\GWM\AnnualPerformanceReporting\WellDataSheets.py

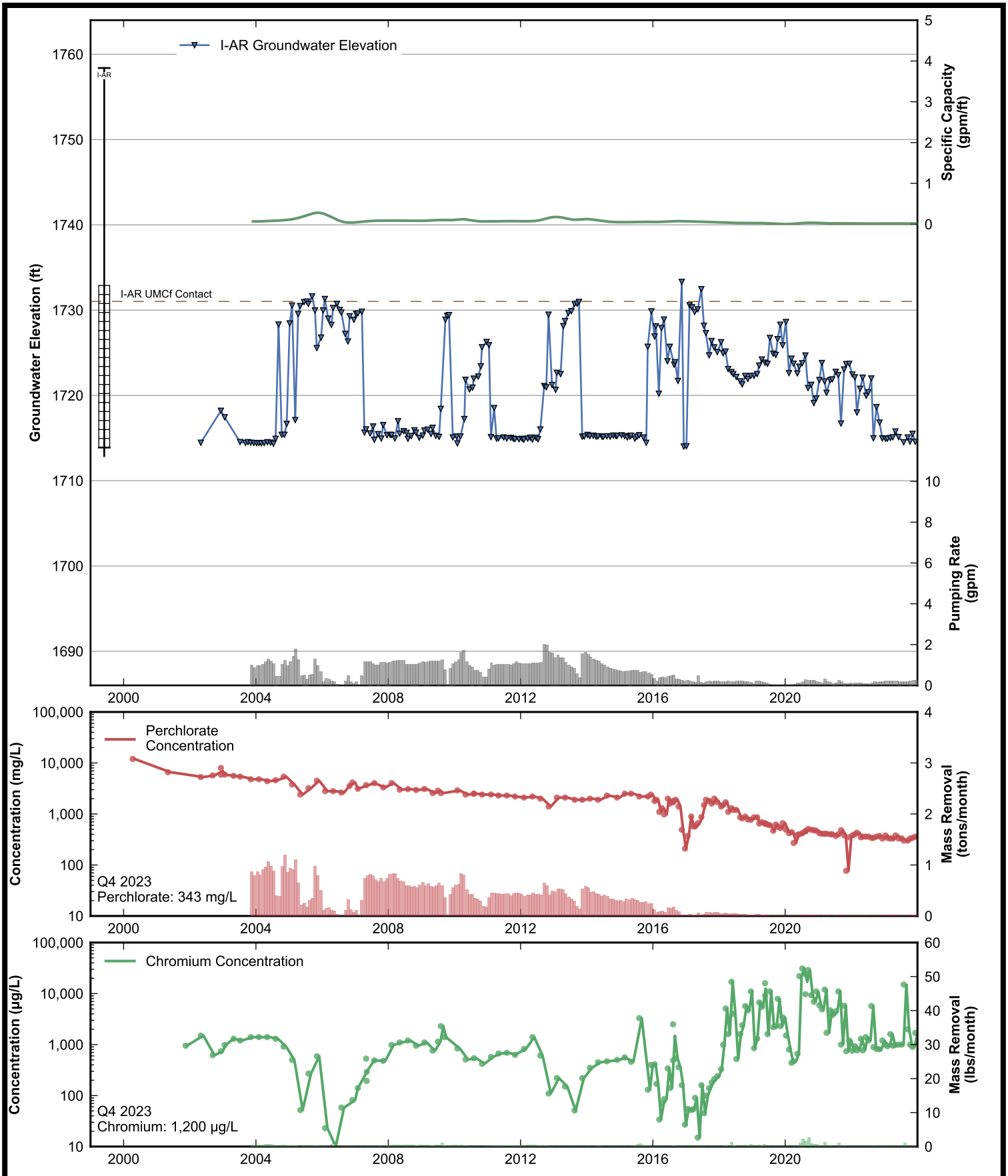

RAMBOLL

Data Sheet for Well I-AR
Nevada Environmental Response Trust Site
Henderson, Nevada

Drafter: JH	Date: 2025-02-12	Contract Number: 1940112035	Approved:	Revised:

Path: rehemy\projects\NERT\GWM\AnnualPerformanceReporting\WellDataSheets.py

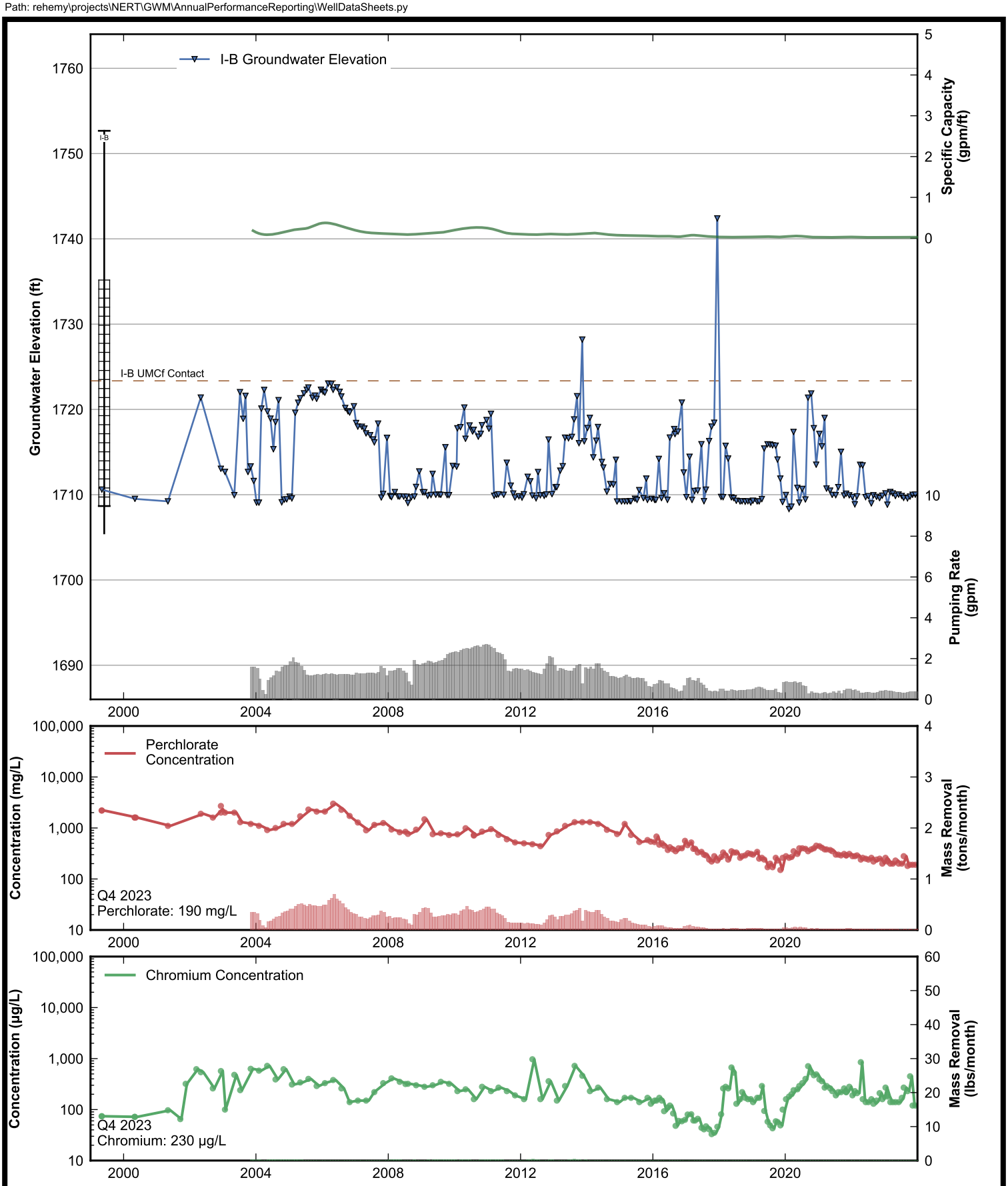

RAMBOLL

Data Sheet for Well I-B
Nevada Environmental Response Trust Site
Henderson, Nevada

Drafter: JH	Date: 2025-02-12	Contract Number: 1940112035	Approved:	Revised:

Path: rehemy\projects\NERT\GWM\AnnualPerformanceReporting\WellDataSheets.py

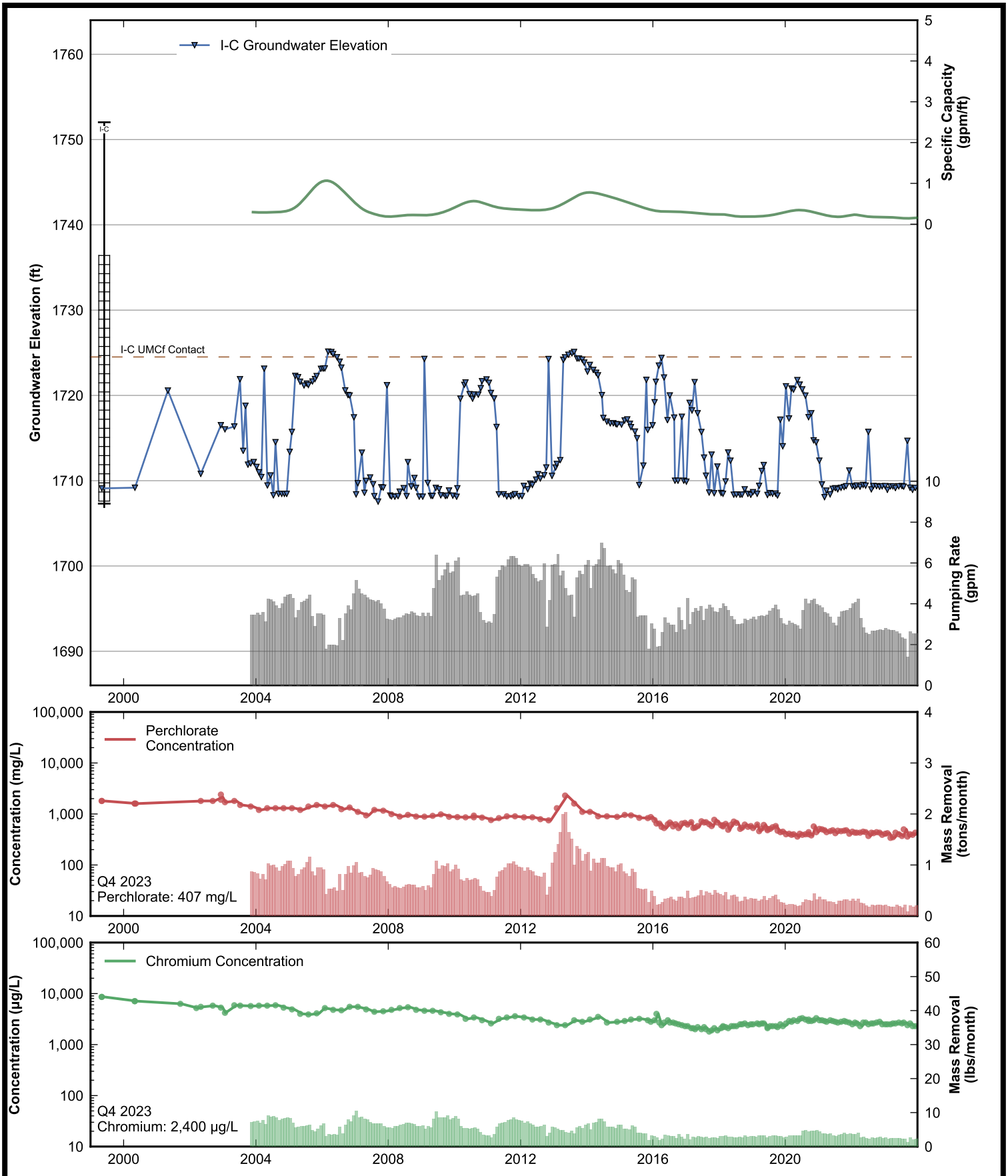

RAMBOLL

Data Sheet for Well I-C
Nevada Environmental Response Trust Site
Henderson, Nevada

Drafter: JH	Date: 2025-02-12	Contract Number: 1940112035	Approved:	Revised:

Path: rehemy\projects\NERT\GWM\AnnualPerformanceReporting\WellDataSheets.py

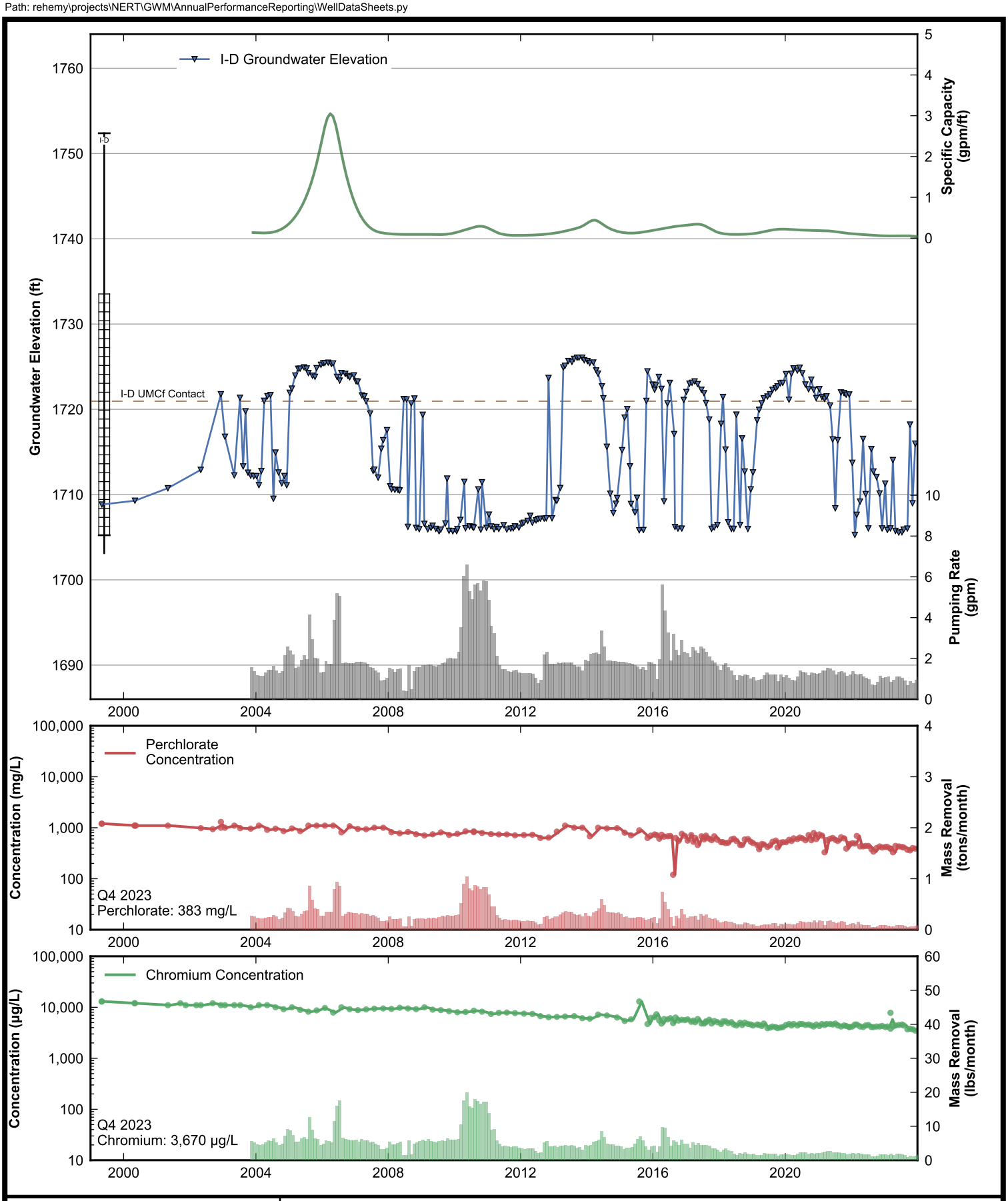

RAMBOLL

Data Sheet for Well I-D
Nevada Environmental Response Trust Site
Henderson, Nevada

Drafter: JH	Date: 2025-02-12	Contract Number: 1940112035	Approved:	Revised:

Path: rehemy\projects\NERT\GWM\AnnualPerformanceReporting\WellDataSheets.py

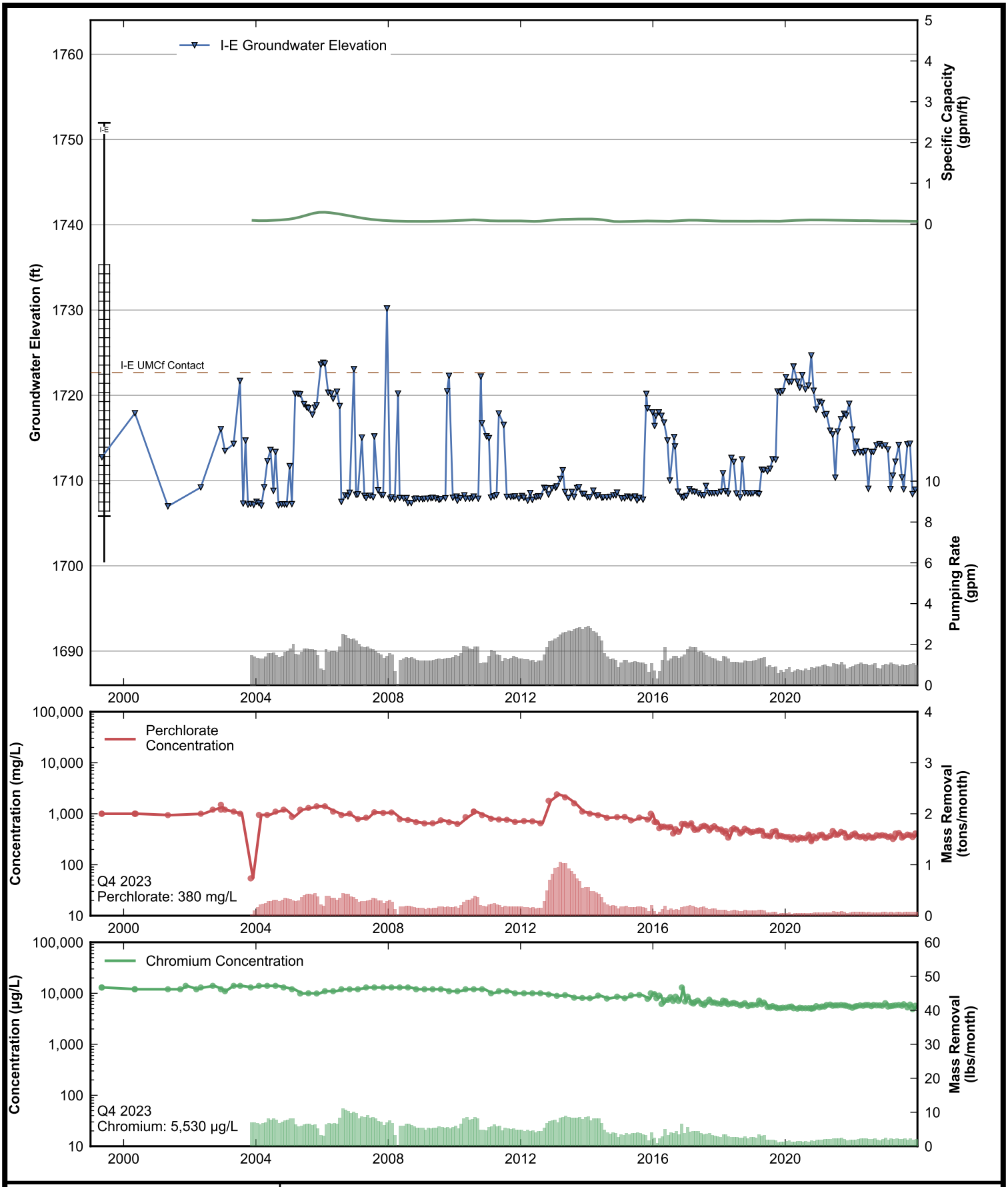

RAMBOLL

Data Sheet for Well I-E
Nevada Environmental Response Trust Site
Henderson, Nevada

Drafter: JH	Date: 2025-02-12	Contract Number: 1940112035	Approved:	Revised:

Path: rehemy\projects\NERT\GWM\AnnualPerformanceReporting\WellDataSheets.py

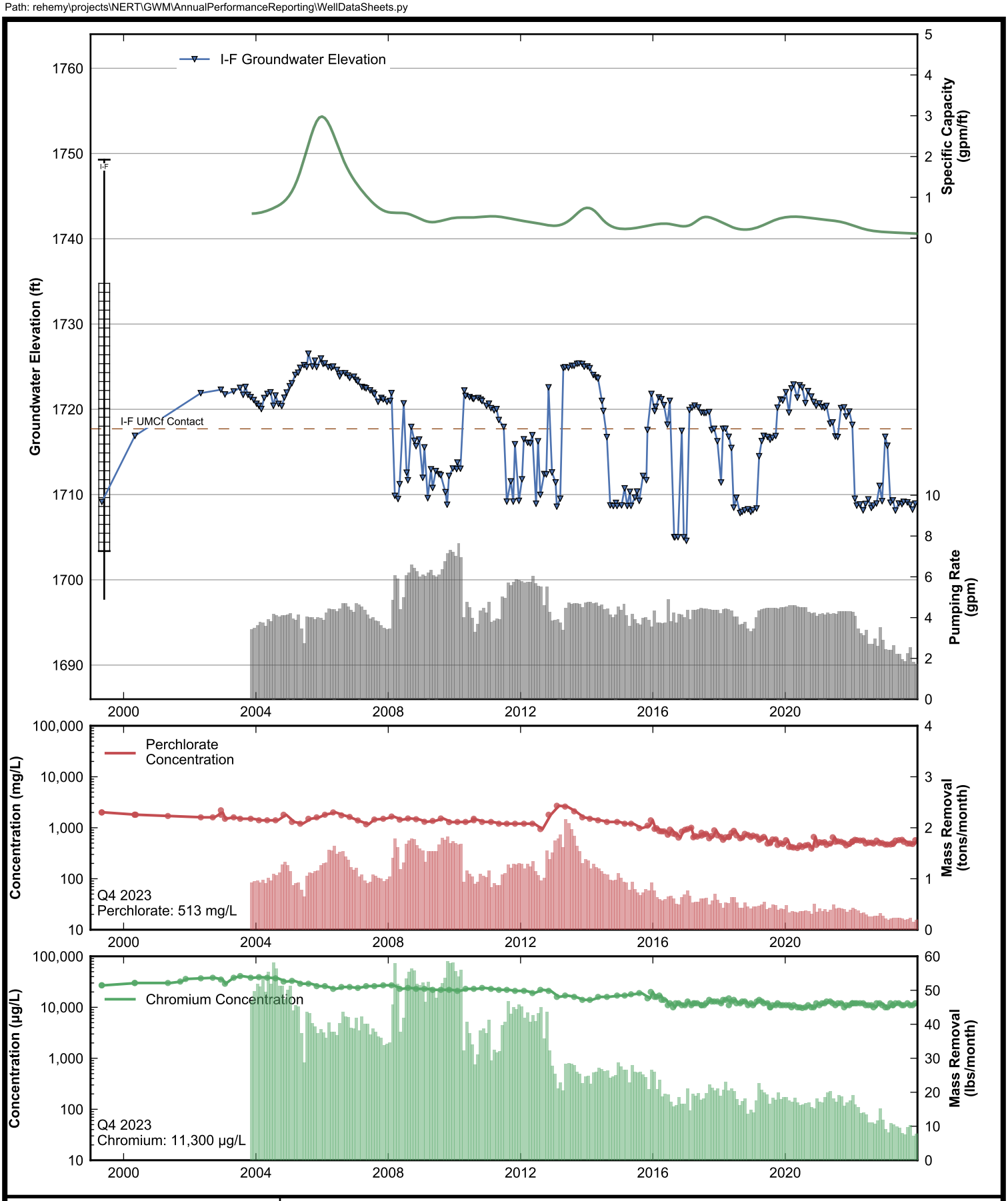

RAMBOLL

Data Sheet for Well I-F
Nevada Environmental Response Trust Site
Henderson, Nevada

Drafter: JH	Date: 2025-02-12	Contract Number: 1940112035	Approved:	Revised:

Path: rehemy\projects\NERT\GWM\AnnualPerformanceReporting\WellDataSheets.py

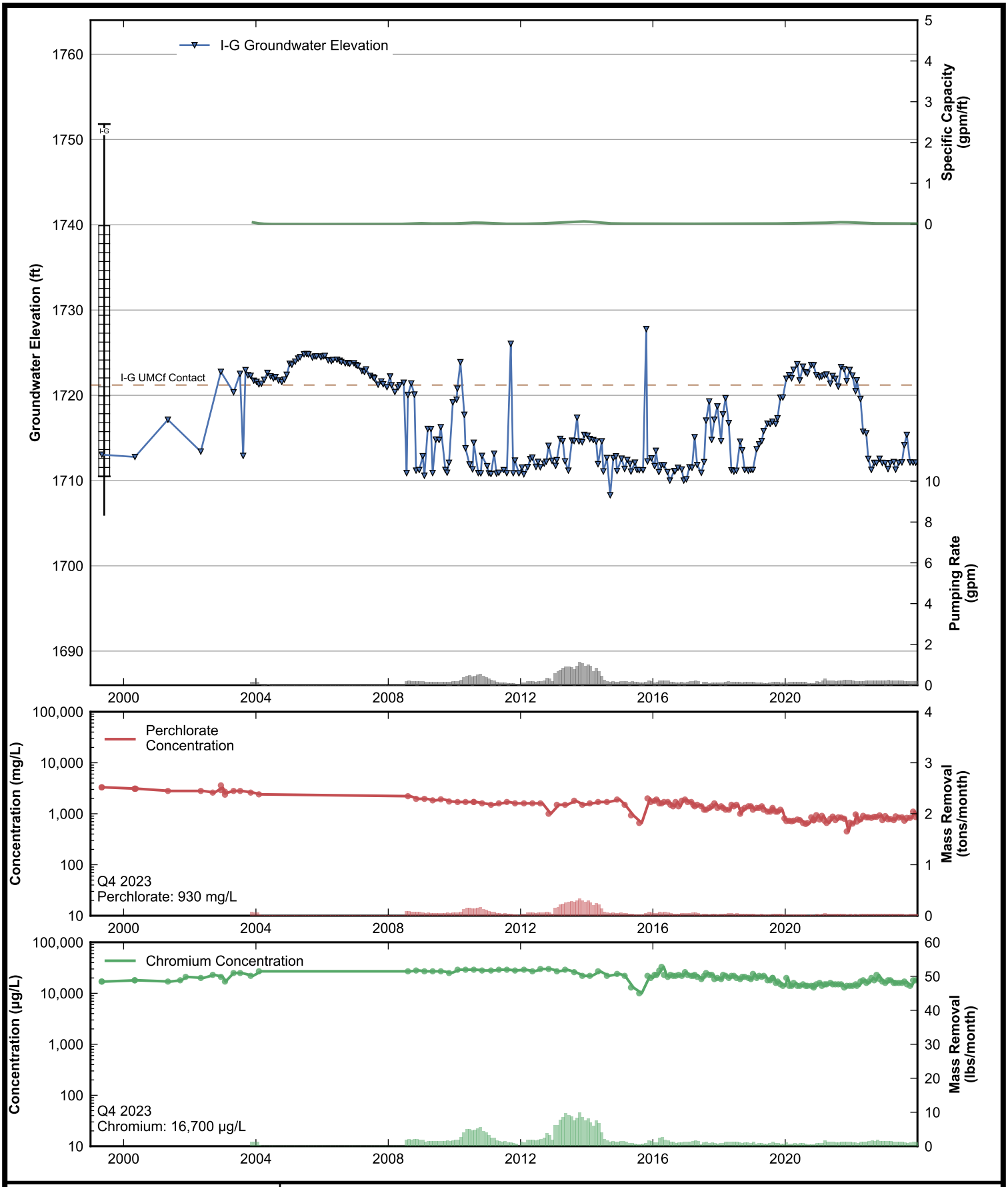

RAMBOLL

Data Sheet for Well I-G
Nevada Environmental Response Trust Site
Henderson, Nevada

Drafter: JH	Date: 2025-02-12	Contract Number: 1940112035	Approved:	Revised:

Path: rehemy\projects\NERT\GWM\AnnualPerformanceReporting\WellDataSheets.py

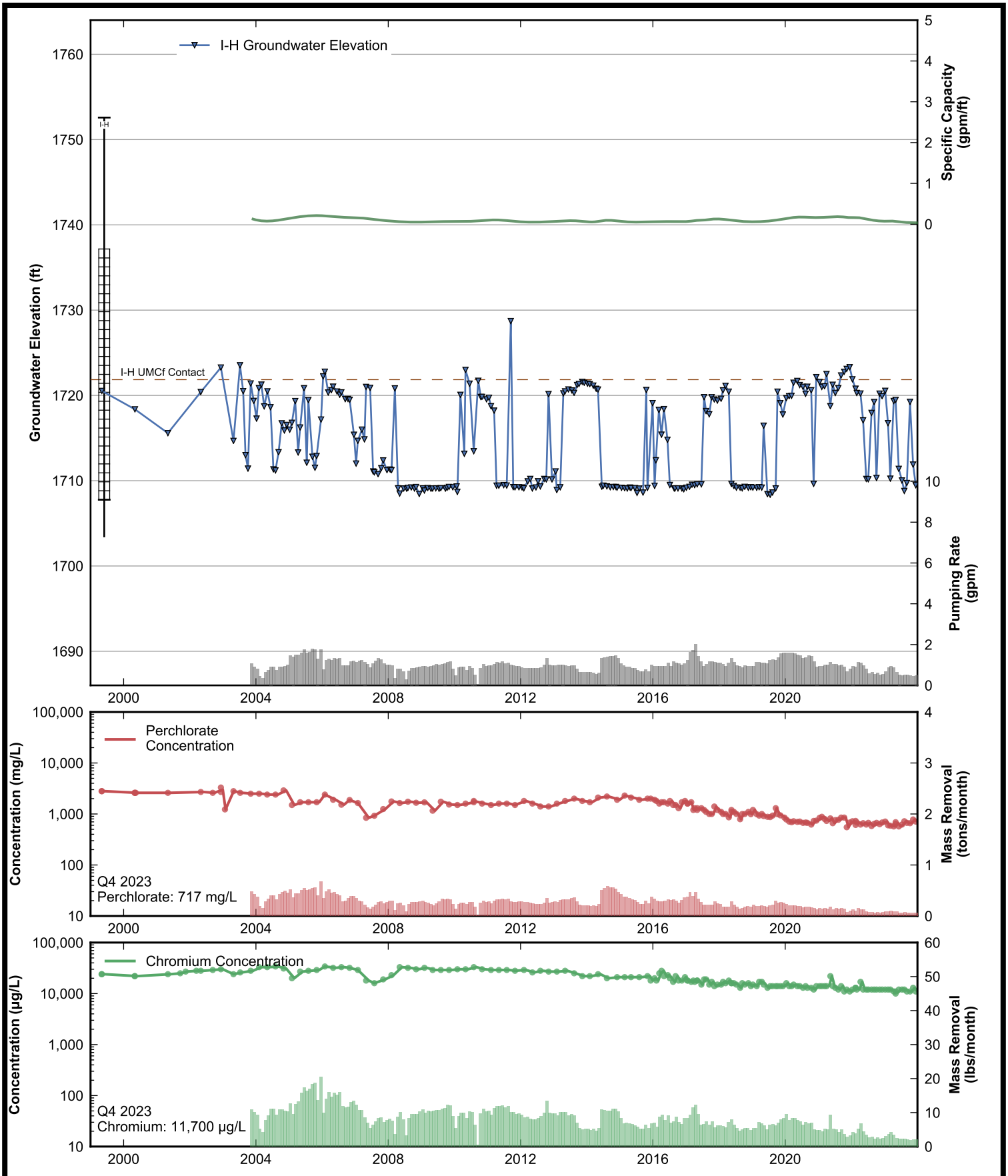

RAMBOLL

Data Sheet for Well I-H
Nevada Environmental Response Trust Site
Henderson, Nevada

Drafter: JH	Date: 2025-02-12	Contract Number: 1940112035	Approved:	Revised:

Path: rehemy\projects\NERT\GWM\AnnualPerformanceReporting\WellDataSheets.py

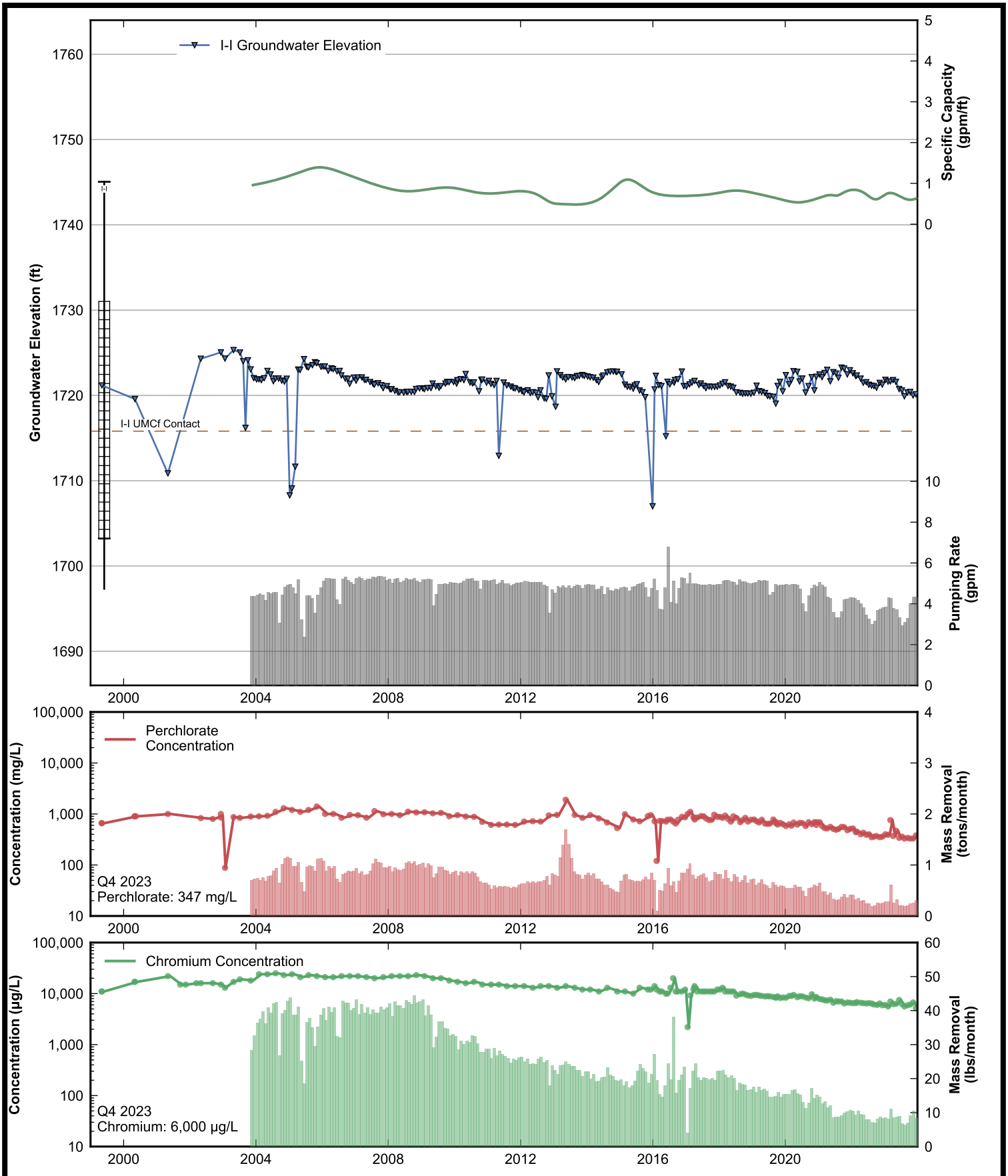

RAMBOLL

Data Sheet for Well I-I
Nevada Environmental Response Trust Site
Henderson, Nevada

Drafter: JH | Date: 2025-02-12 | Contract Number: 1940112035 | Approved: | Revised:

Path: rehemy\projects\NERT\GWM\AnnualPerformanceReporting\WellDataSheets.py

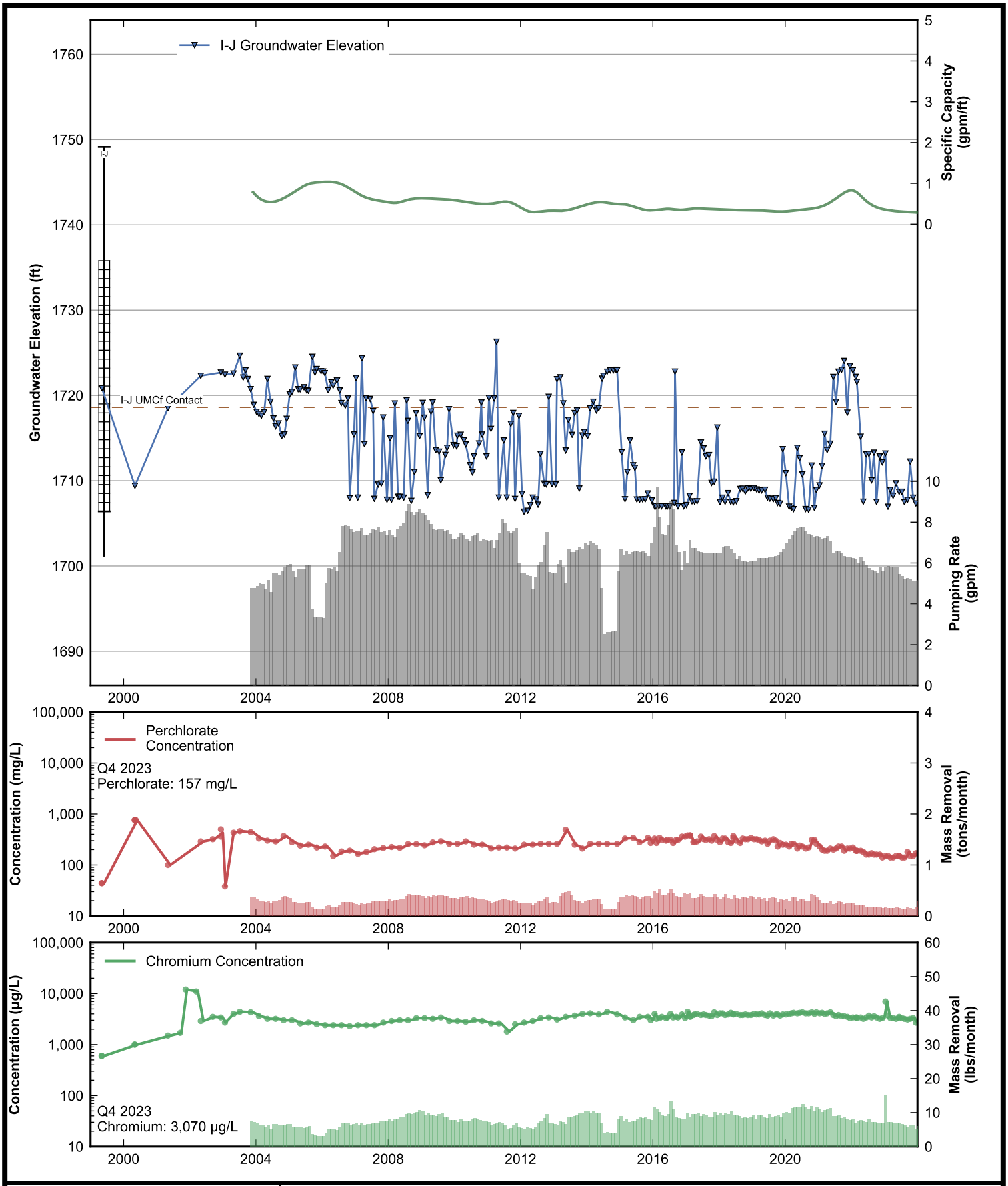

RAMBOLL

Data Sheet for Well I-J
Nevada Environmental Response Trust Site
Henderson, Nevada

Drafter: JH	Date: 2025-02-12	Contract Number: 1940112035	Approved:	Revised:

Path: rehemy\projects\NERT\GWM\AnnualPerformanceReporting\WellDataSheets.py

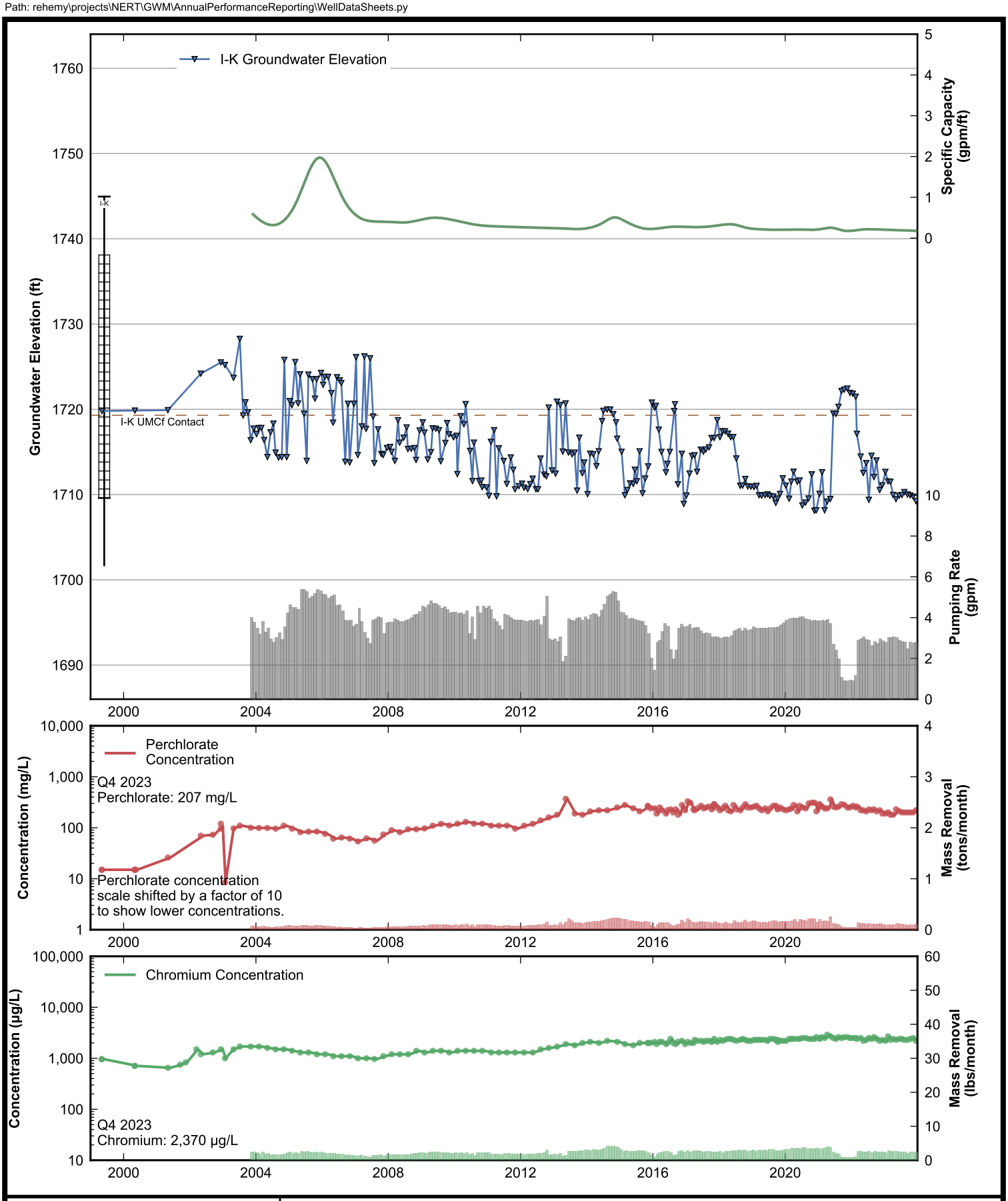

RAMBOLL

Data Sheet for Well I-K
Nevada Environmental Response Trust Site
Henderson, Nevada

Drafter: JH	Date: 2025-02-12	Contract Number: 1940112035	Approved:	Revised:

Path: rehemy\projects\NERT\GWM\AnnualPerformanceReporting\WellDataSheets.py

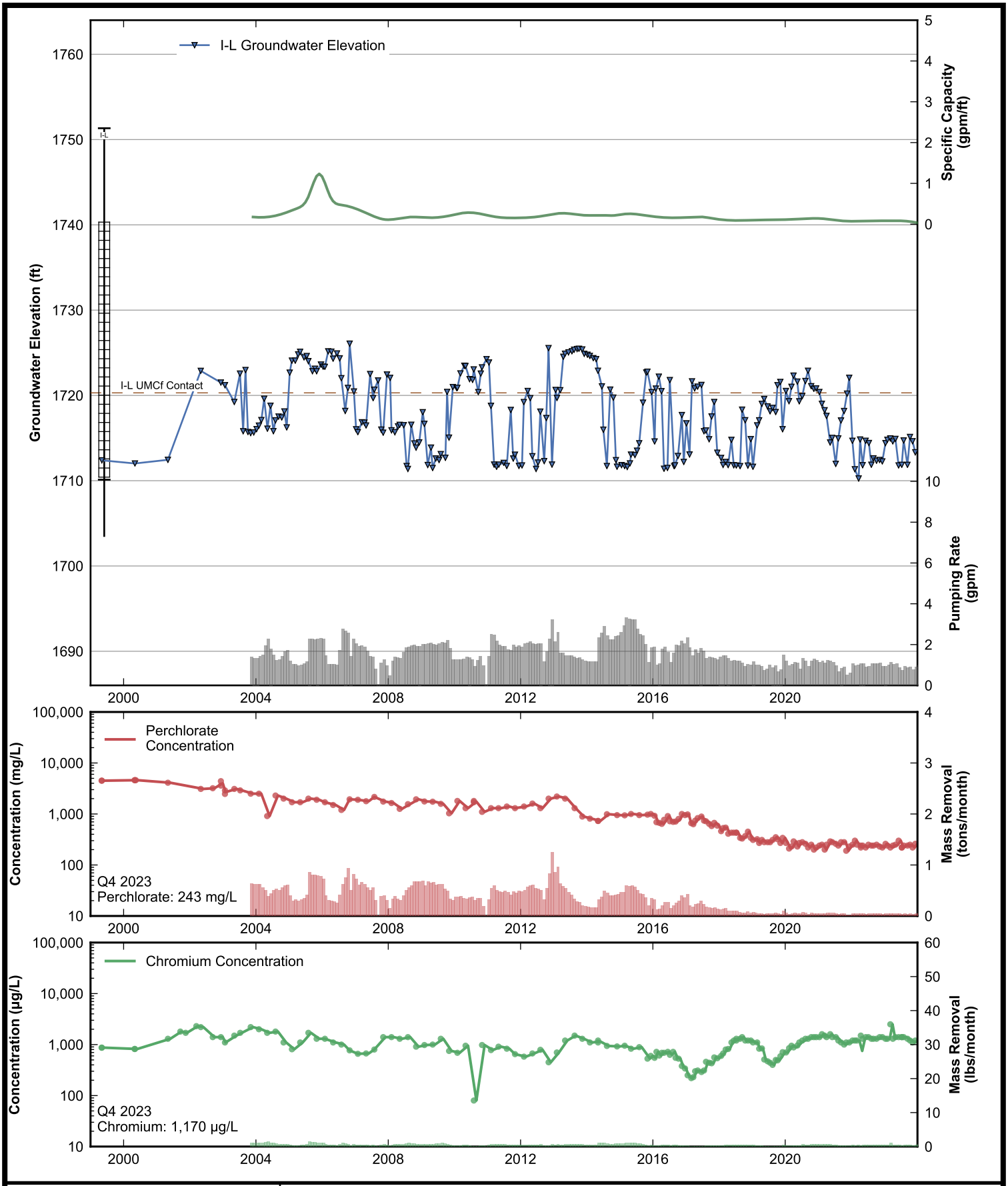

RAMBOLL

Data Sheet for Well I-L
Nevada Environmental Response Trust Site
Henderson, Nevada

Drafter: JH	Date: 2025-02-12	Contract Number: 1940112035	Approved:	Revised:

Path: rehemy\projects\NERT\GWM\AnnualPerformanceReporting\WellDataSheets.py

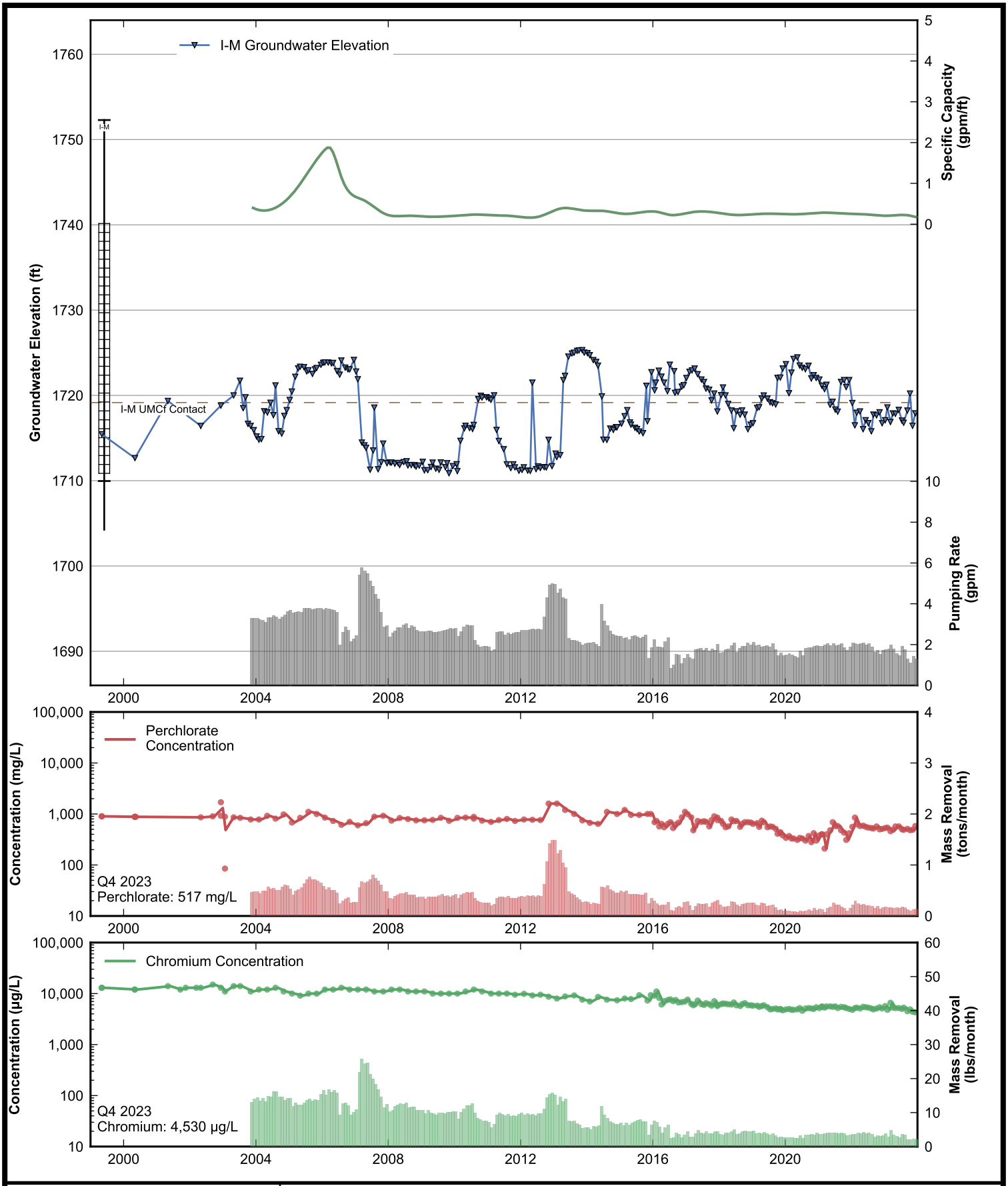

RAMBOLL

Data Sheet for Well I-M
Nevada Environmental Response Trust Site
Henderson, Nevada

Drafter: JH	Date: 2025-02-12	Contract Number: 1940112035	Approved:	Revised:

Path: rehemy\projects\NERT\GWM\AnnualPerformanceReporting\WellDataSheets.py

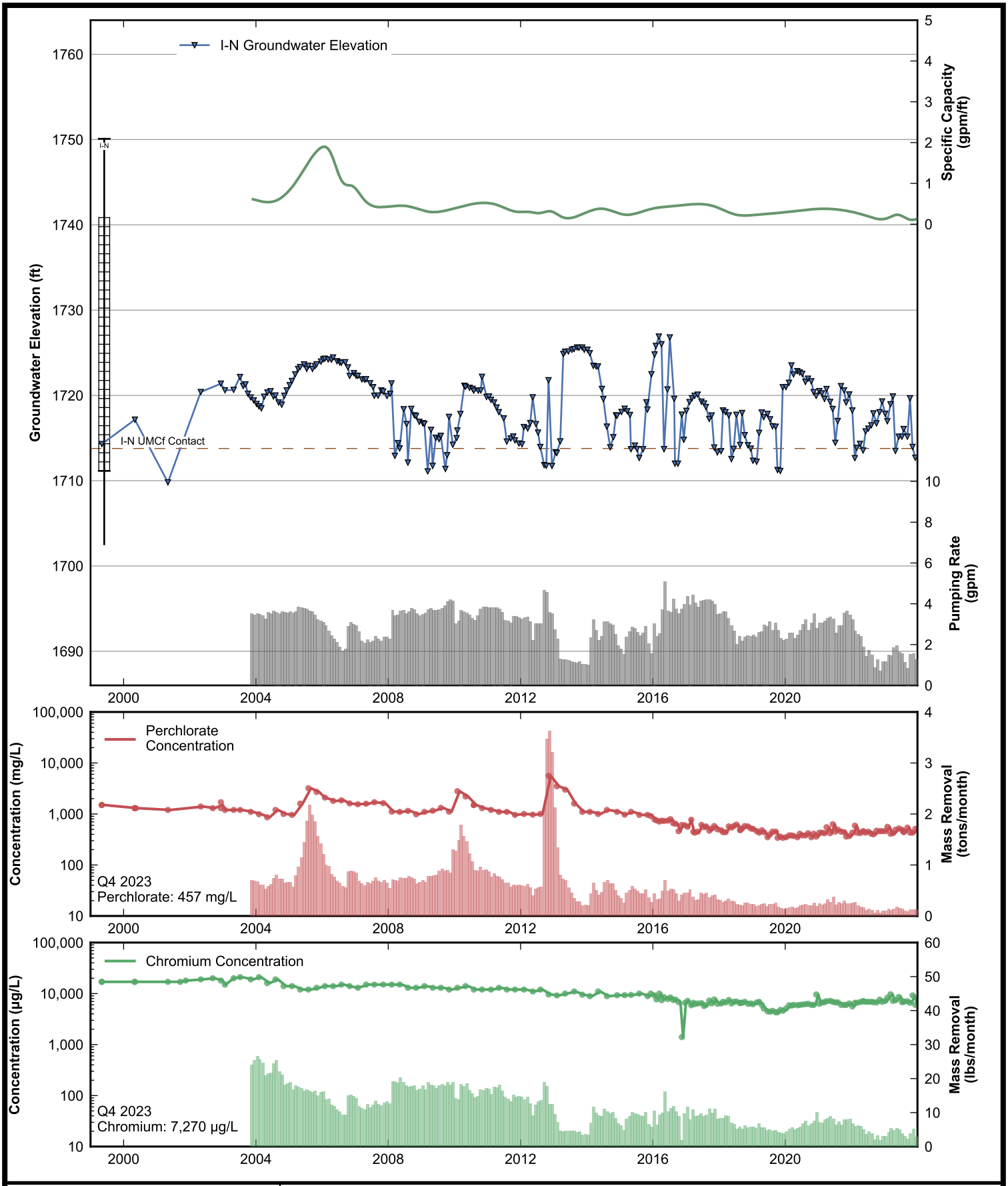

RAMBOLL

Data Sheet for Well I-N
Nevada Environmental Response Trust Site
Henderson, Nevada

Drafter: JH	Date: 2025-02-12	Contract Number: 1940112035	Approved:	Revised:

Path: rehemy\projects\NERT\GWM\AnnualPerformanceReporting\WellDataSheets.py

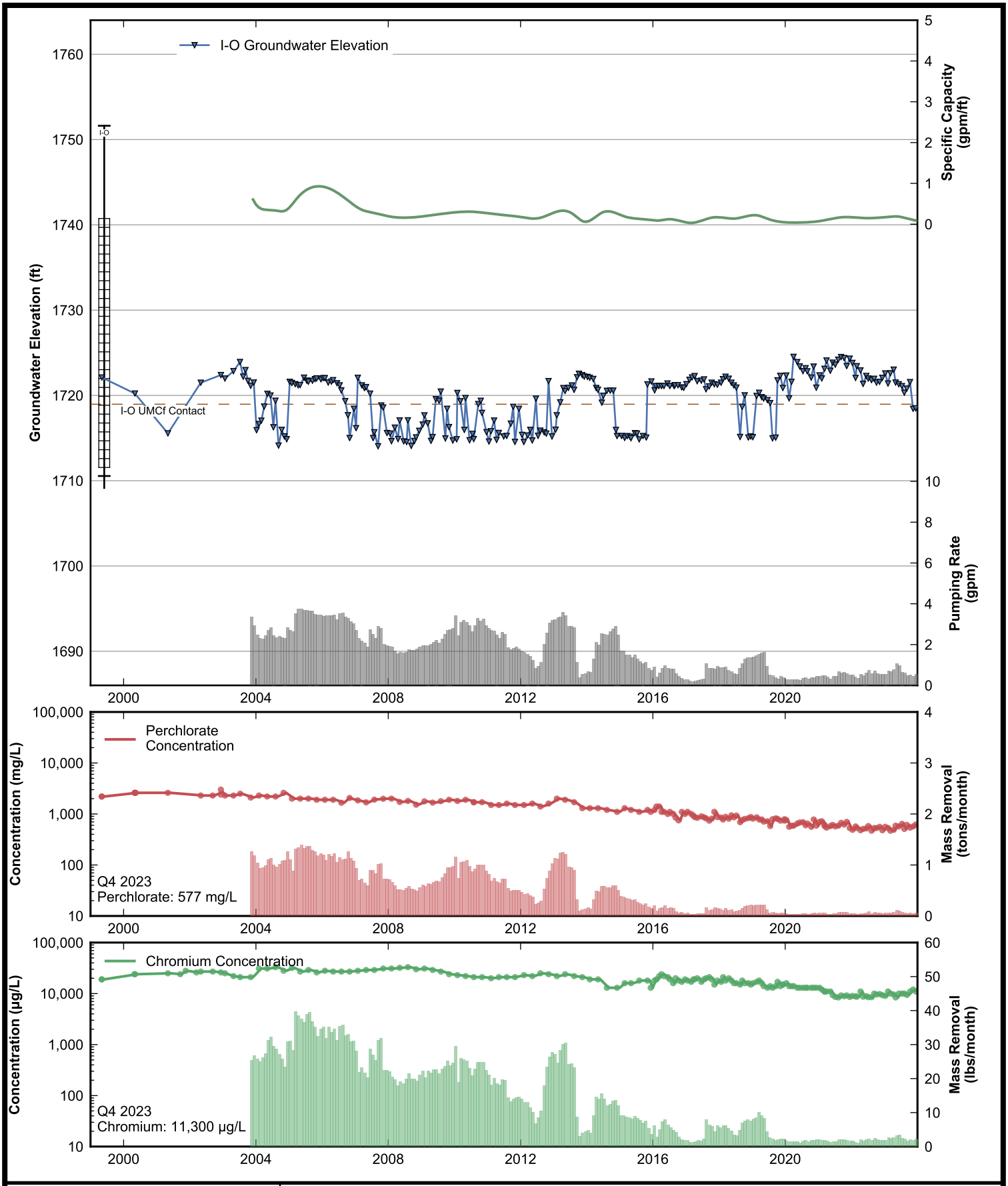

RAMBOLL

Data Sheet for Well I-O
Nevada Environmental Response Trust Site
Henderson, Nevada

Drafter: JH	Date: 2025-02-12	Contract Number: 1940112035	Approved:	Revised:

Path: rehemy\projects\NERT\GWM\AnnualPerformanceReporting\WellDataSheets.py

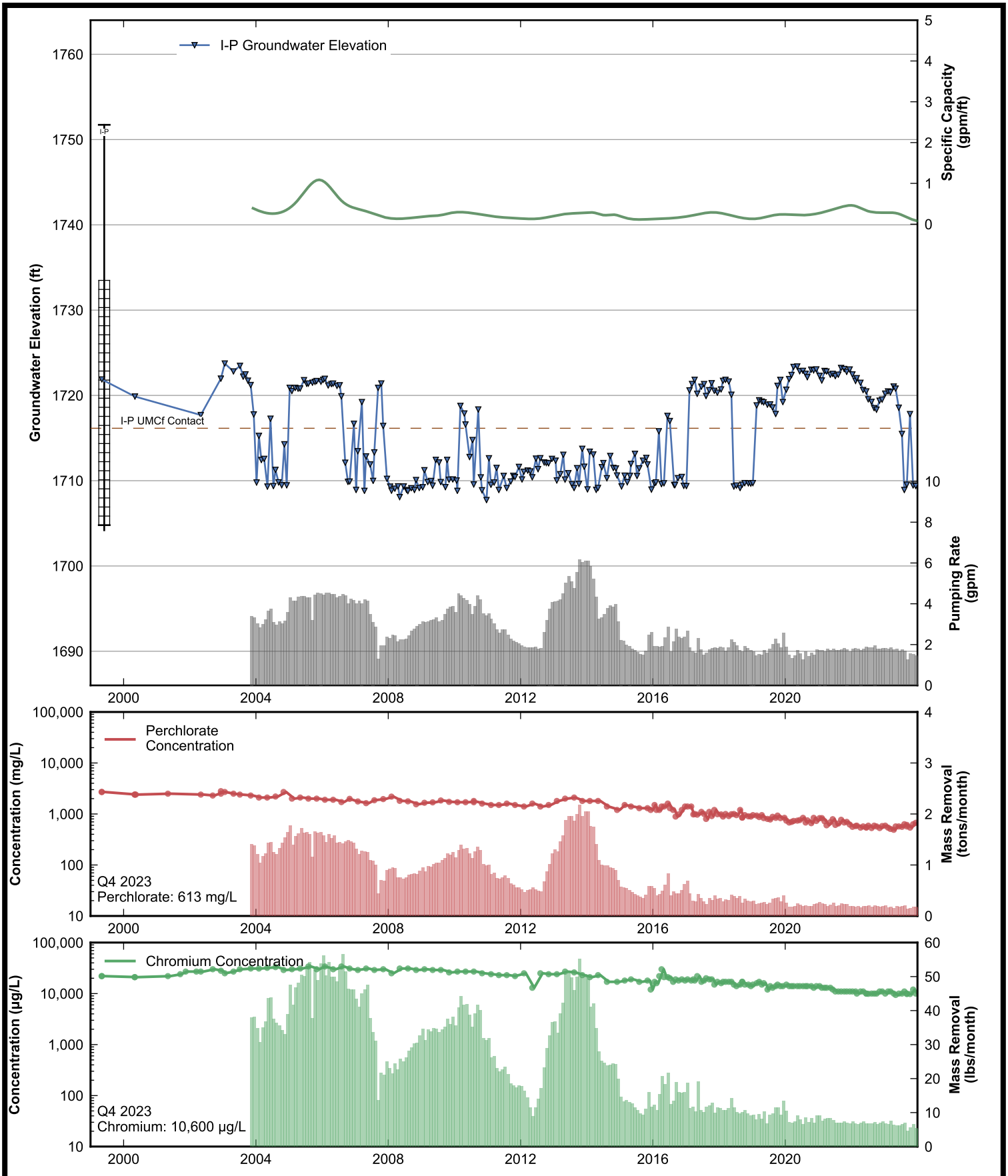

RAMBOLL

Data Sheet for Well I-P
Nevada Environmental Response Trust Site
Henderson, Nevada

Drafter: JH	Date: 2025-02-12	Contract Number: 1940112035	Approved:	Revised:

Path: rehemy\projects\NERT\GWM\AnnualPerformanceReporting\WellDataSheets.py

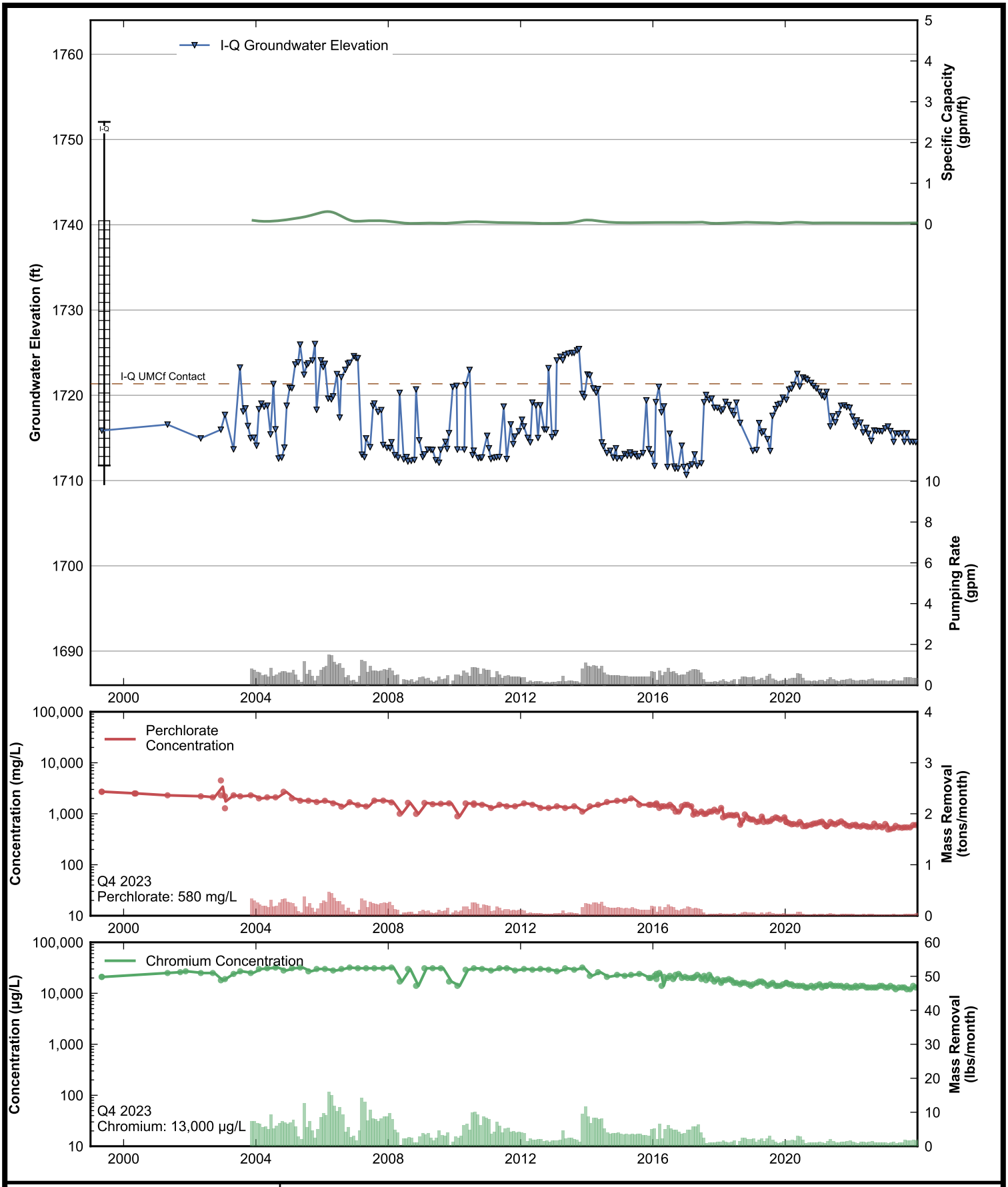

RAMBOLL

Data Sheet for Well I-Q
Nevada Environmental Response Trust Site
Henderson, Nevada

Drafter: JH	Date: 2025-02-12	Contract Number: 1940112035	Approved:	Revised:

Path: rehemy\projects\NERT\GWM\AnnualPerformanceReporting\WellDataSheets.py

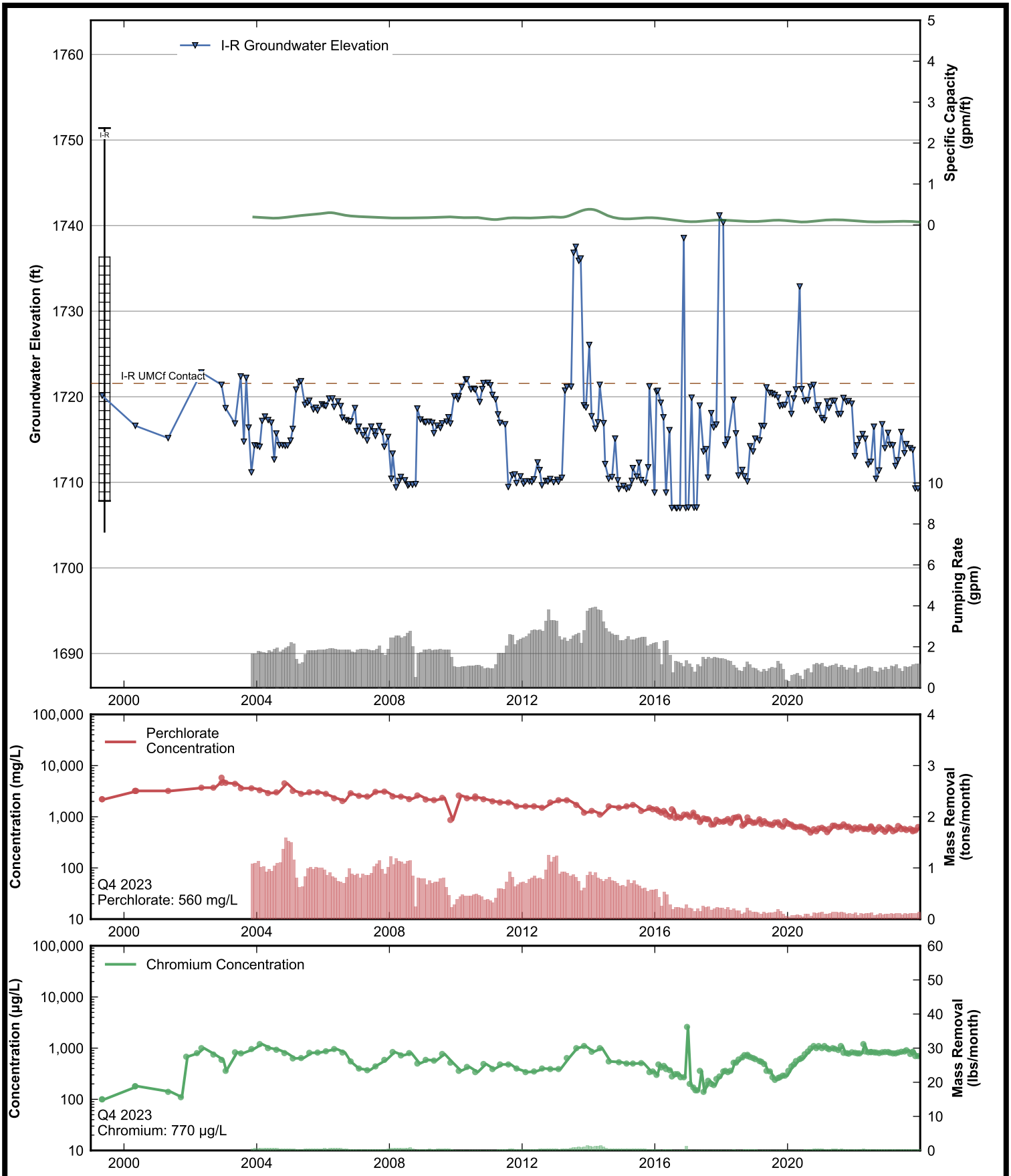

RAMBOLL

Data Sheet for Well I-R
Nevada Environmental Response Trust Site
Henderson, Nevada

Drafter: JH	Date: 2025-02-12	Contract Number: 1940112035	Approved:	Revised:

Path: rehemy\projects\NERT\GWM\AnnualPerformanceReporting\WellDataSheets.py

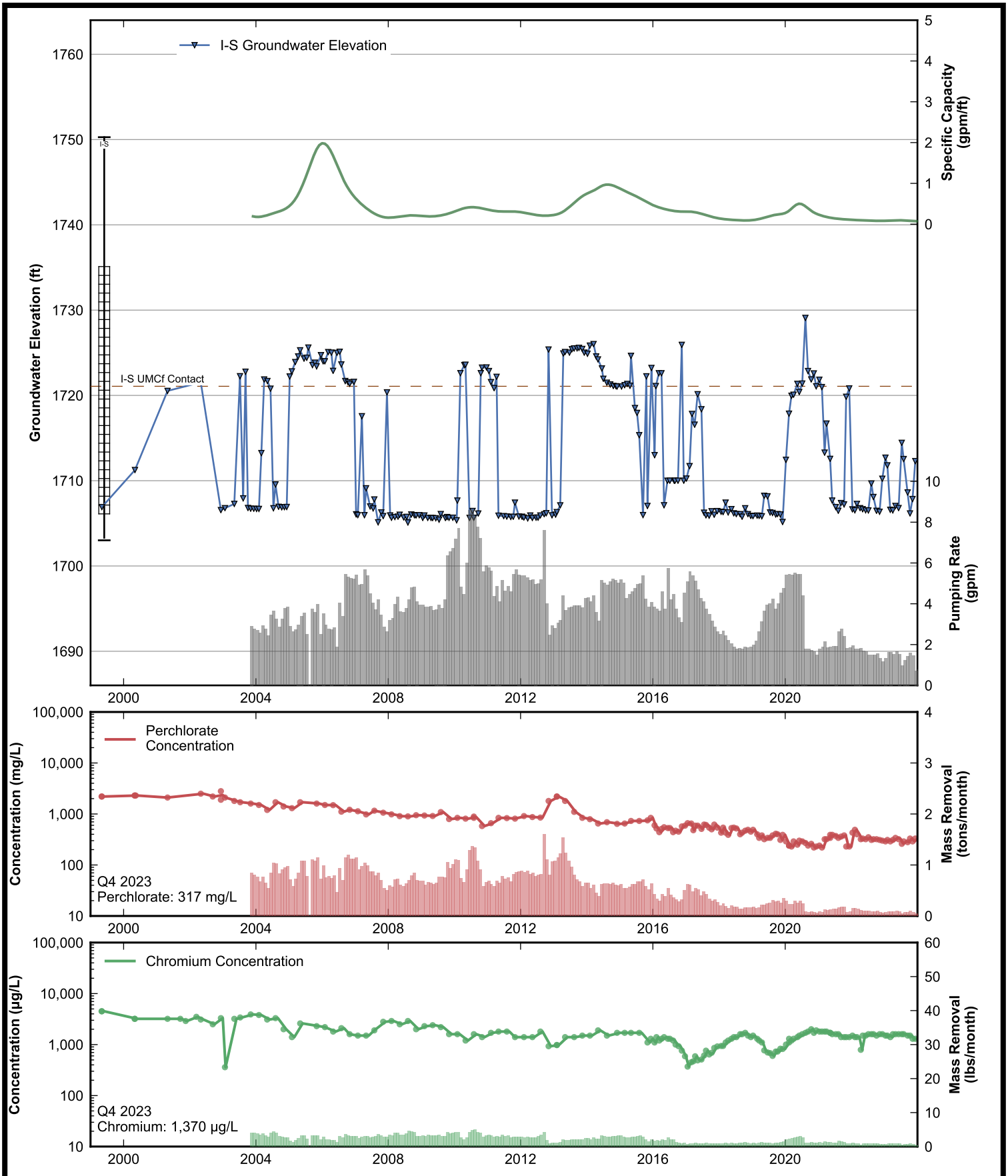

RAMBOLL

Data Sheet for Well I-S
Nevada Environmental Response Trust Site
Henderson, Nevada

Drafter: JH	Date: 2025-02-12	Contract Number: 1940112035	Approved:	Revised:

Path: rehemy\projects\NERT\GWM\AnnualPerformanceReporting\WellDataSheets.py

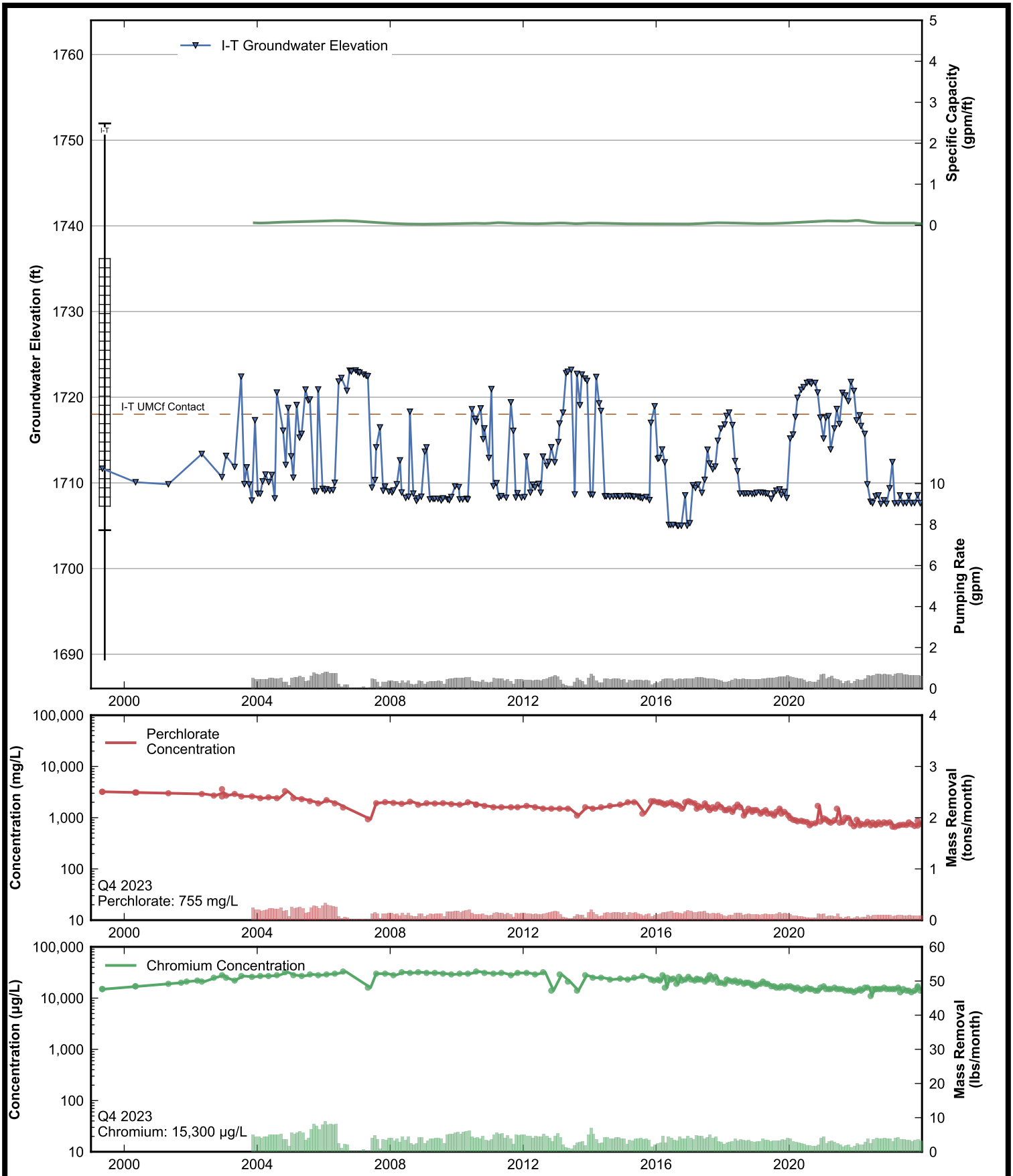

RAMBOLL

Data Sheet for Well I-T
Nevada Environmental Response Trust Site
Henderson, Nevada

Drafter: JH	Date: 2025-02-12	Contract Number: 1940112035	Approved:	Revised:

Path: rehemy\projects\NERT\GWM\AnnualPerformanceReporting\WellDataSheets.py

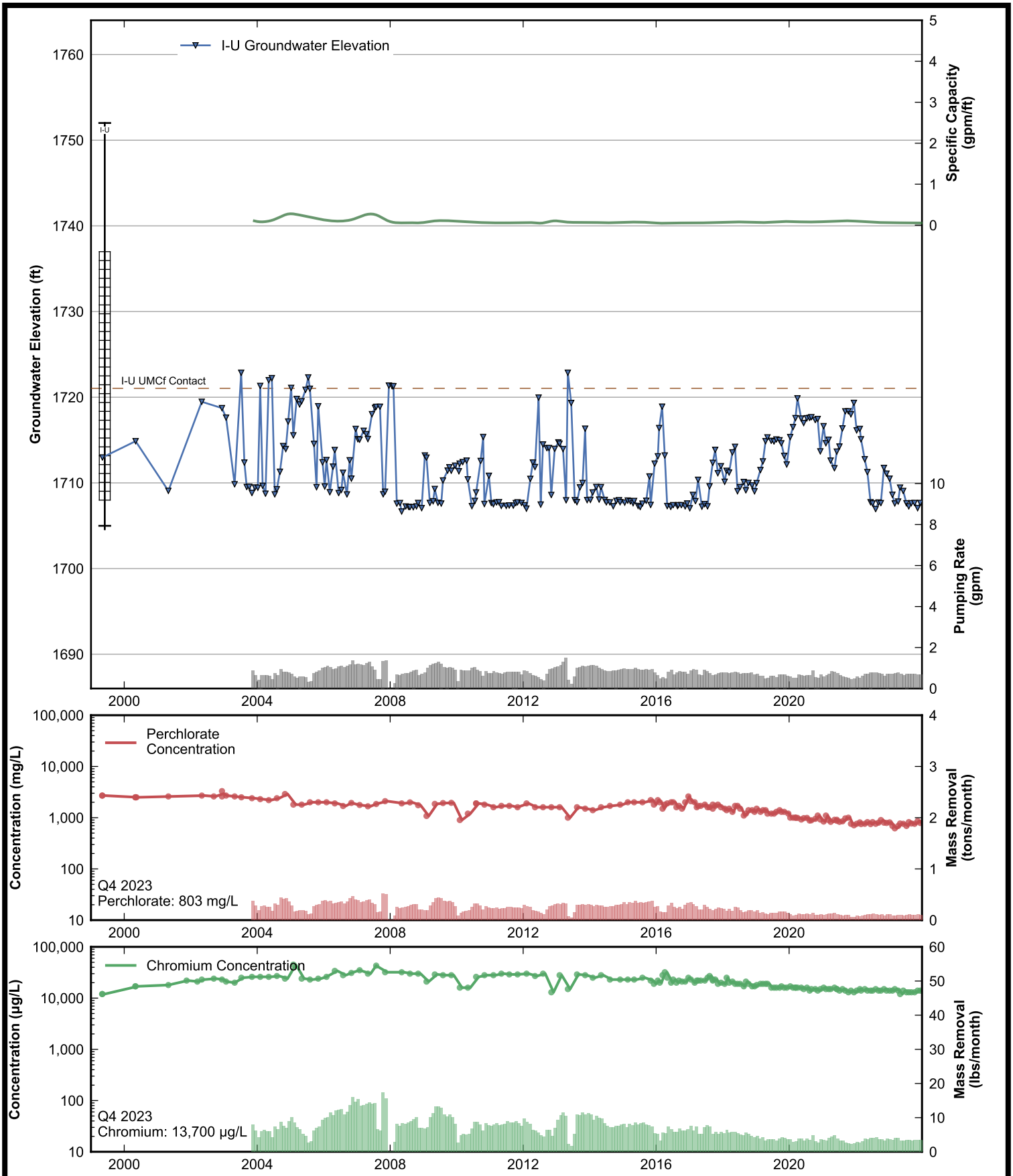

RAMBOLL

Data Sheet for Well I-U
Nevada Environmental Response Trust Site
Henderson, Nevada

Drafter: JH	Date: 2025-02-12	Contract Number: 1940112035	Approved:	Revised:

Path: rehemy\projects\NERT\GWM\AnnualPerformanceReporting\WellDataSheets.py

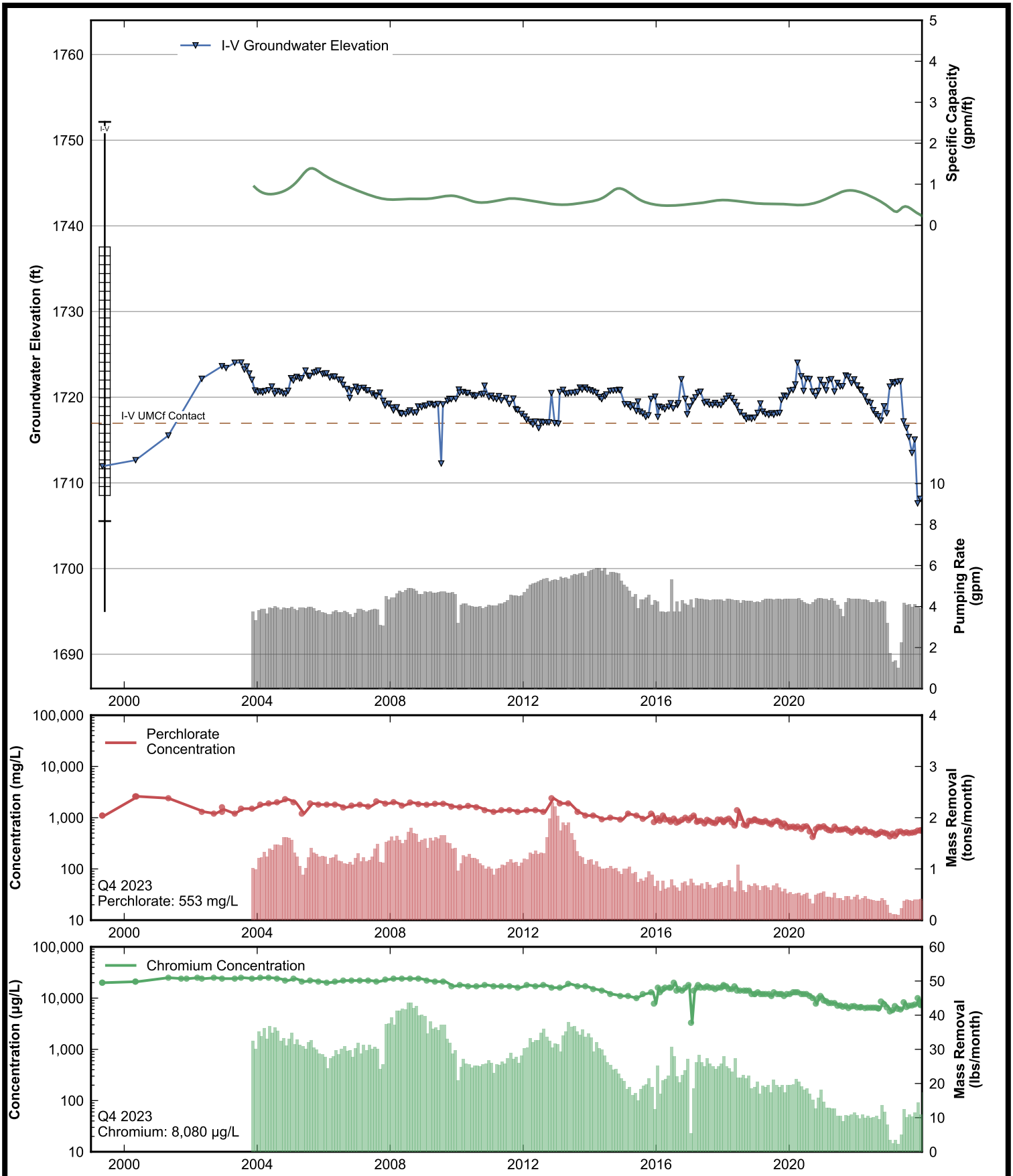

RAMBOLL

Data Sheet for Well I-V
Nevada Environmental Response Trust Site
Henderson, Nevada

Drafter: JH	Date: 2025-02-12	Contract Number: 1940112035	Approved:	Revised:

Path: rehemy\projects\NERT\GWM\AnnualPerformanceReporting\WellDataSheets.py

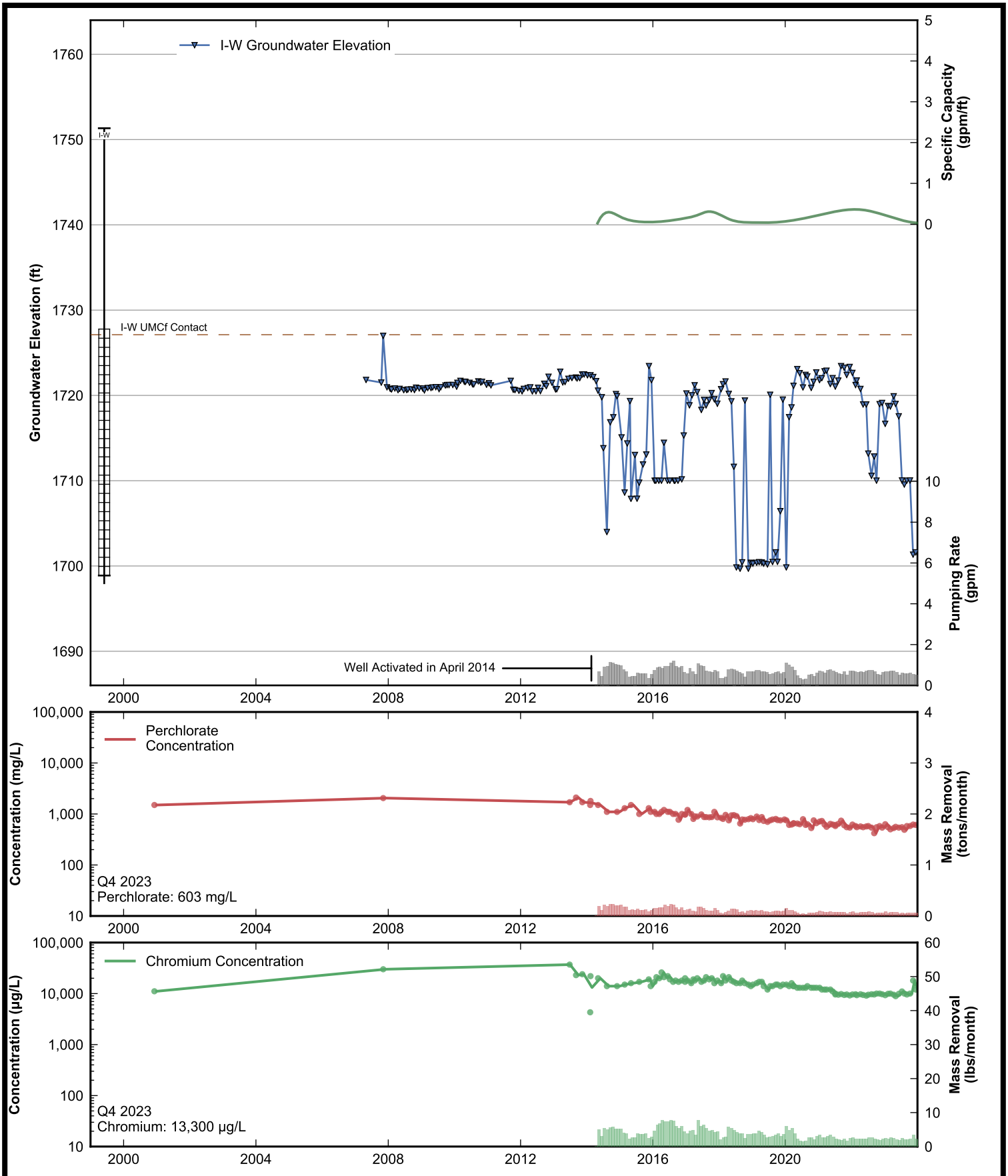

RAMBOLL

Data Sheet for Well I-W
Nevada Environmental Response Trust Site
Henderson, Nevada

Drafter: JH	Date: 2025-02-12	Contract Number: 1940112035	Approved:	Revised:

Path: rehemy\projects\NERT\GWM\AnnualPerformanceReporting\WellDataSheets.py

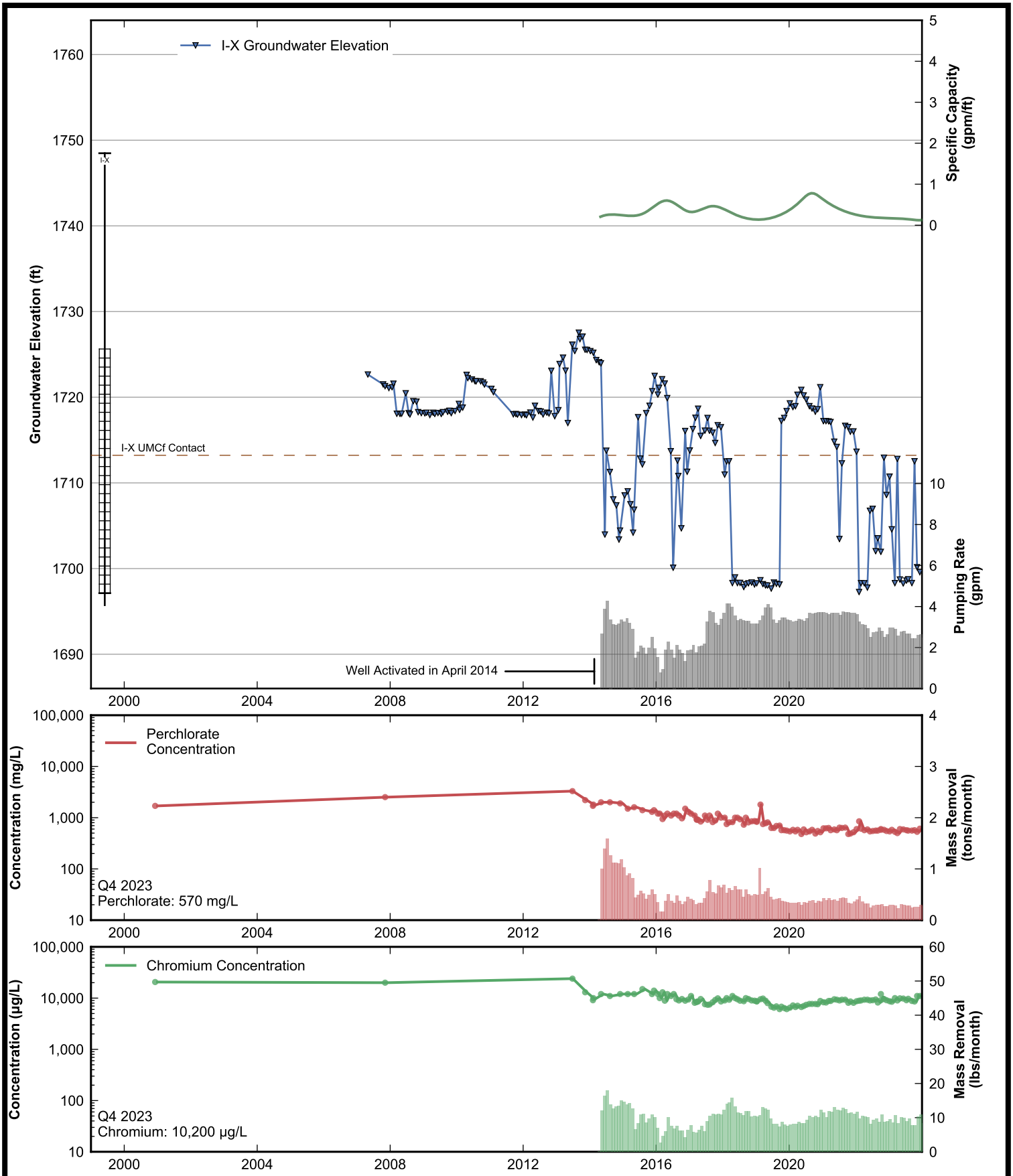

RAMBOLL

Data Sheet for Well I-X
Nevada Environmental Response Trust Site
Henderson, Nevada

Drafter: JH	Date: 2025-02-12	Contract Number: 1940112035	Approved:	Revised:

Path: rehemy\projects\NERT\GWM\AnnualPerformanceReporting\WellDataSheets.py

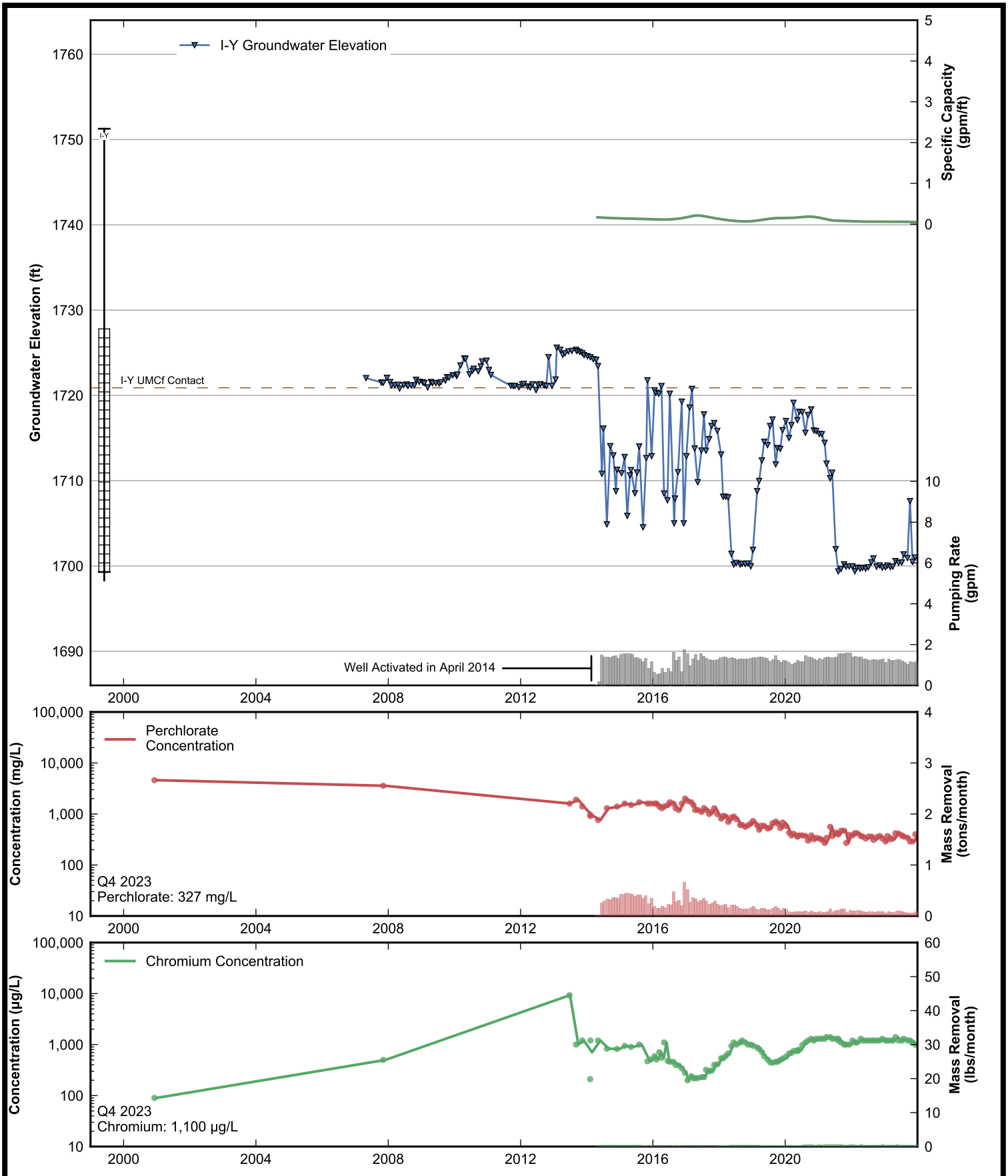

RAMBOLL

Data Sheet for Well I-Y
Nevada Environmental Response Trust Site
Henderson, Nevada

Drafter: JH	Date: 2025-02-12	Contract Number: 1940112035	Approved:	Revised:

Path: rehemy\projects\NERT\GWM\AnnualPerformanceReporting\WellDataSheets.py

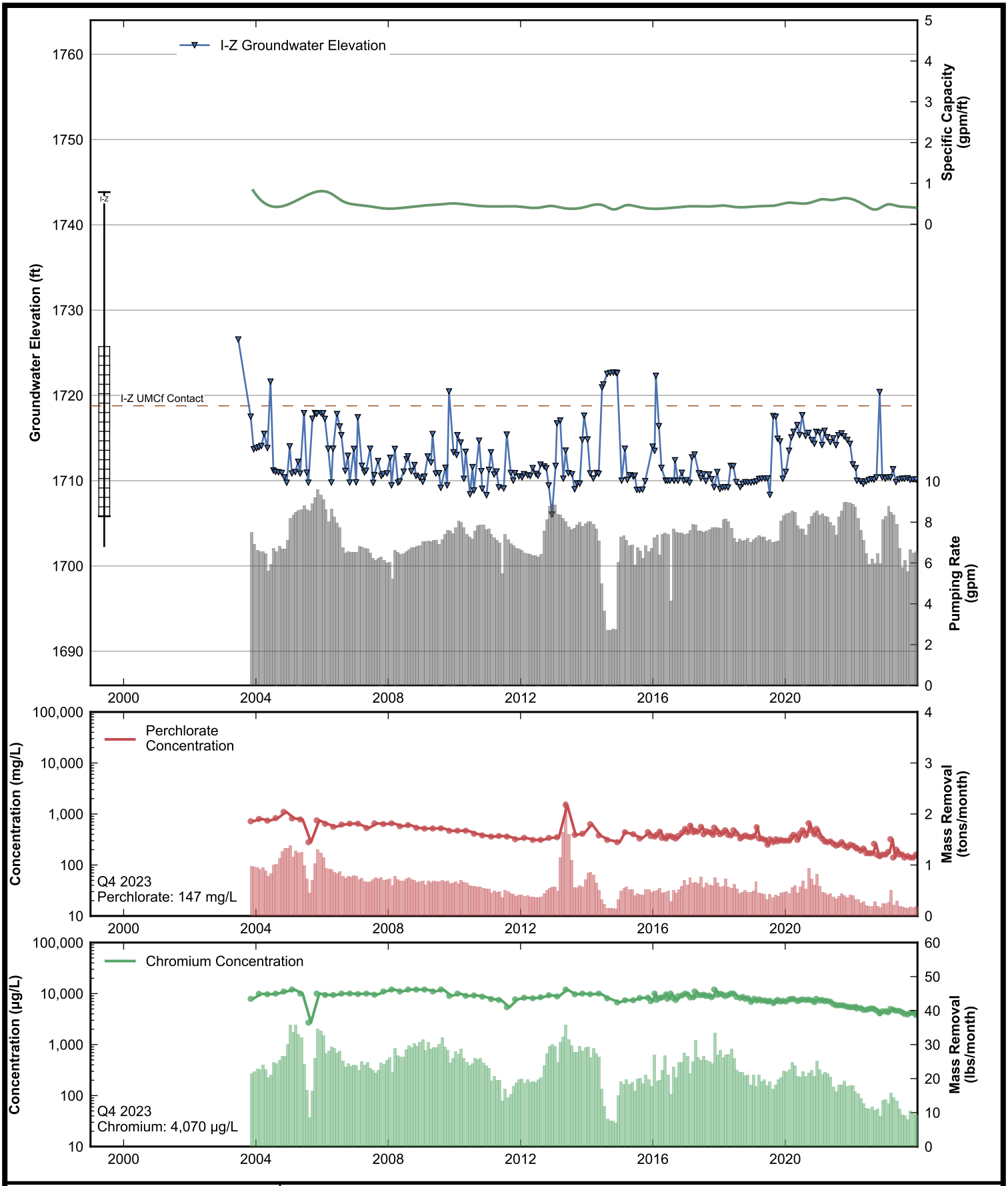

RAMBOLL

Data Sheet for Well I-Z
Nevada Environmental Response Trust Site
Henderson, Nevada

Drafter: JH | Date: 2025-02-12 | Contract Number: 1940112035 | Approved: | Revised:

Path: rehemy\projects\NERT\GWM\AnnualPerformanceReporting\WellDataSheets.py

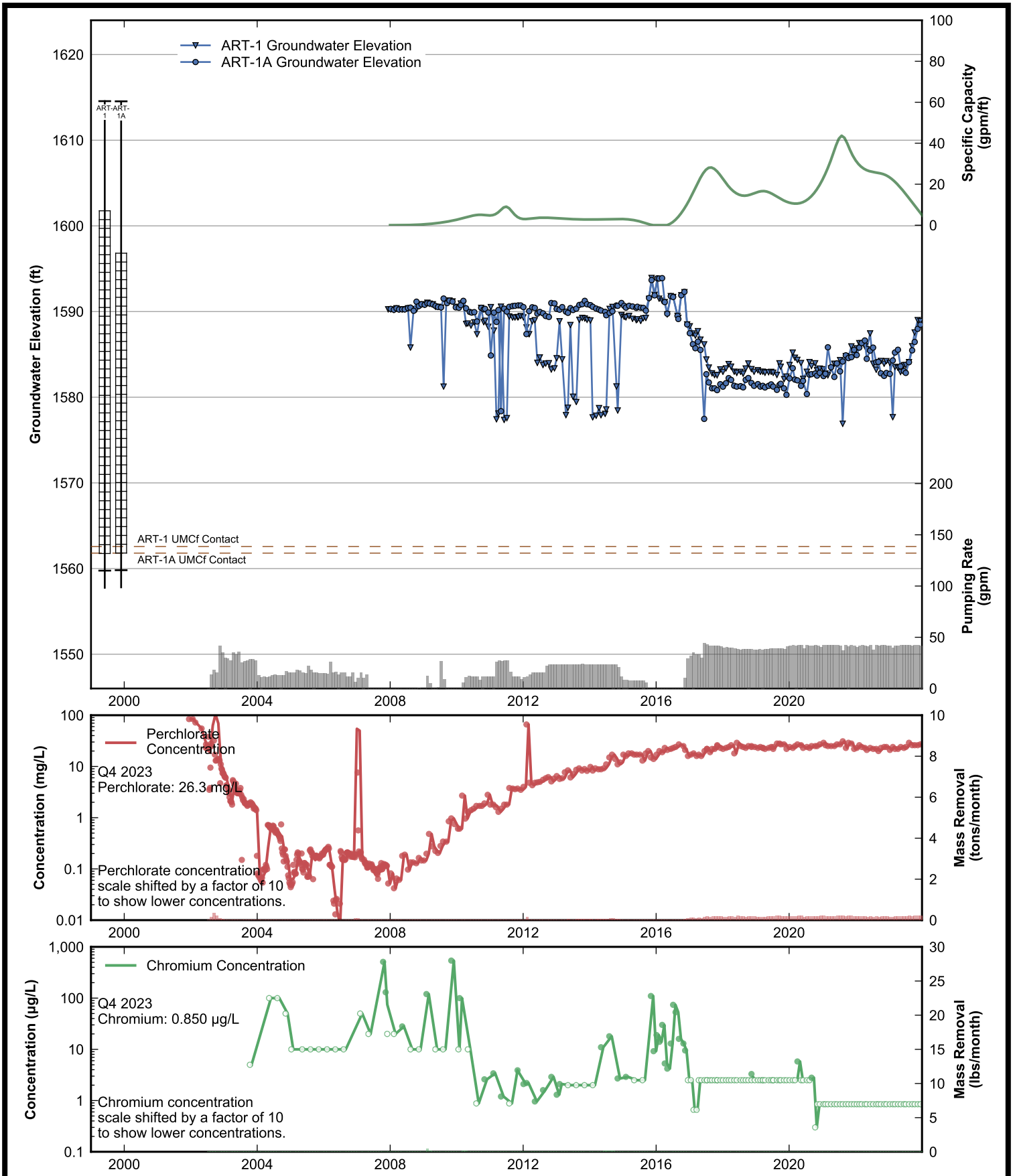

RAMBOLL

Data Sheet for Well ART-1/1A
Nevada Environmental Response Trust Site
Henderson, Nevada

Drafter: JH	Date: 2025-02-12	Contract Number: 1940112035	Approved:	Revised:

Path: rehemy\projects\NERT\GWM\AnnualPerformanceReporting\WellDataSheets.py

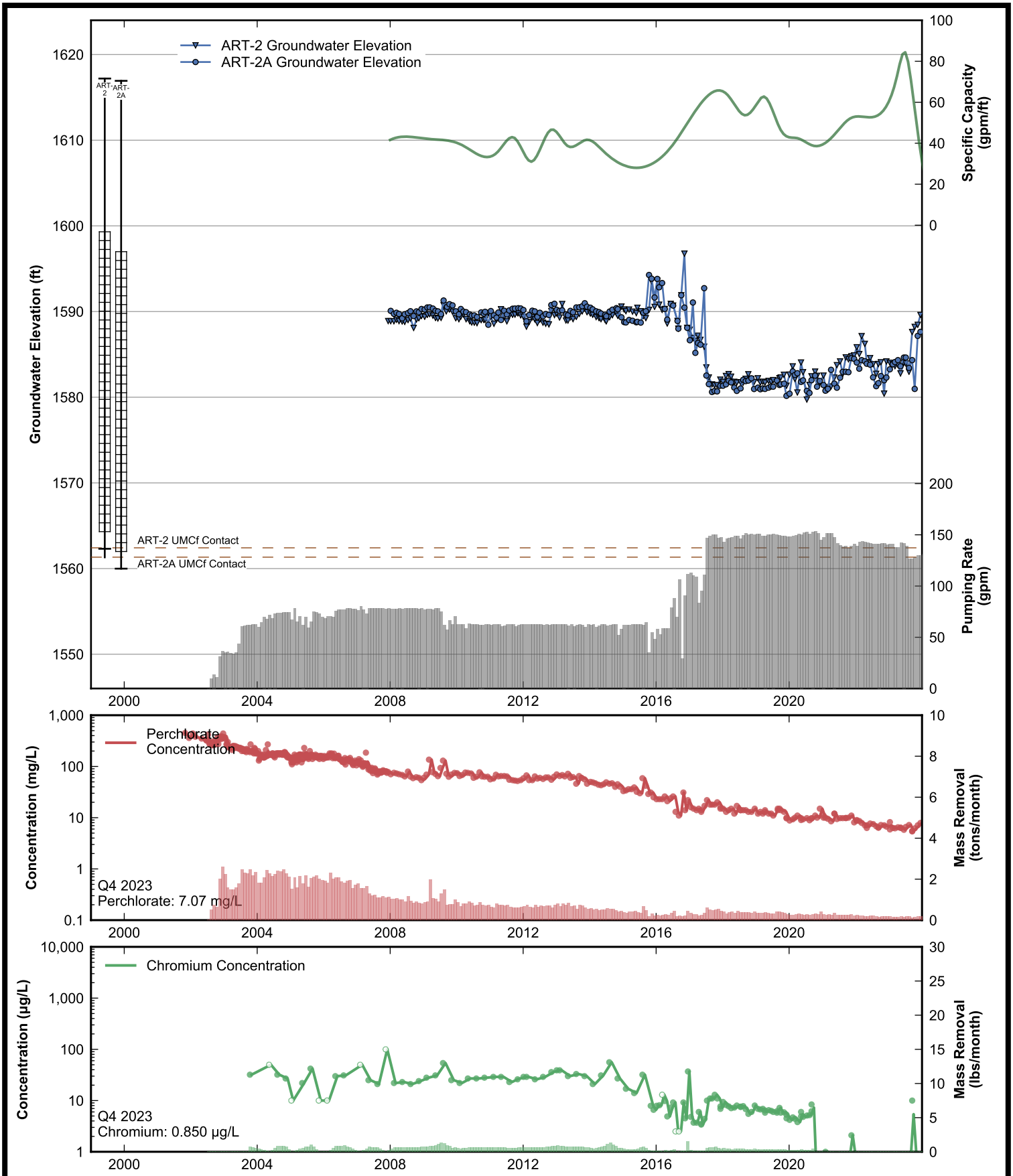

RAMBOLL

Data Sheet for Well ART-2/2A
Nevada Environmental Response Trust Site
Henderson, Nevada

Drafter: JH | Date: 2025-02-12 | Contract Number: 1940112035 | Approved: | Revised:

Path: rehemy\projects\NERT\GWM\AnnualPerformanceReporting\WellDataSheets.py

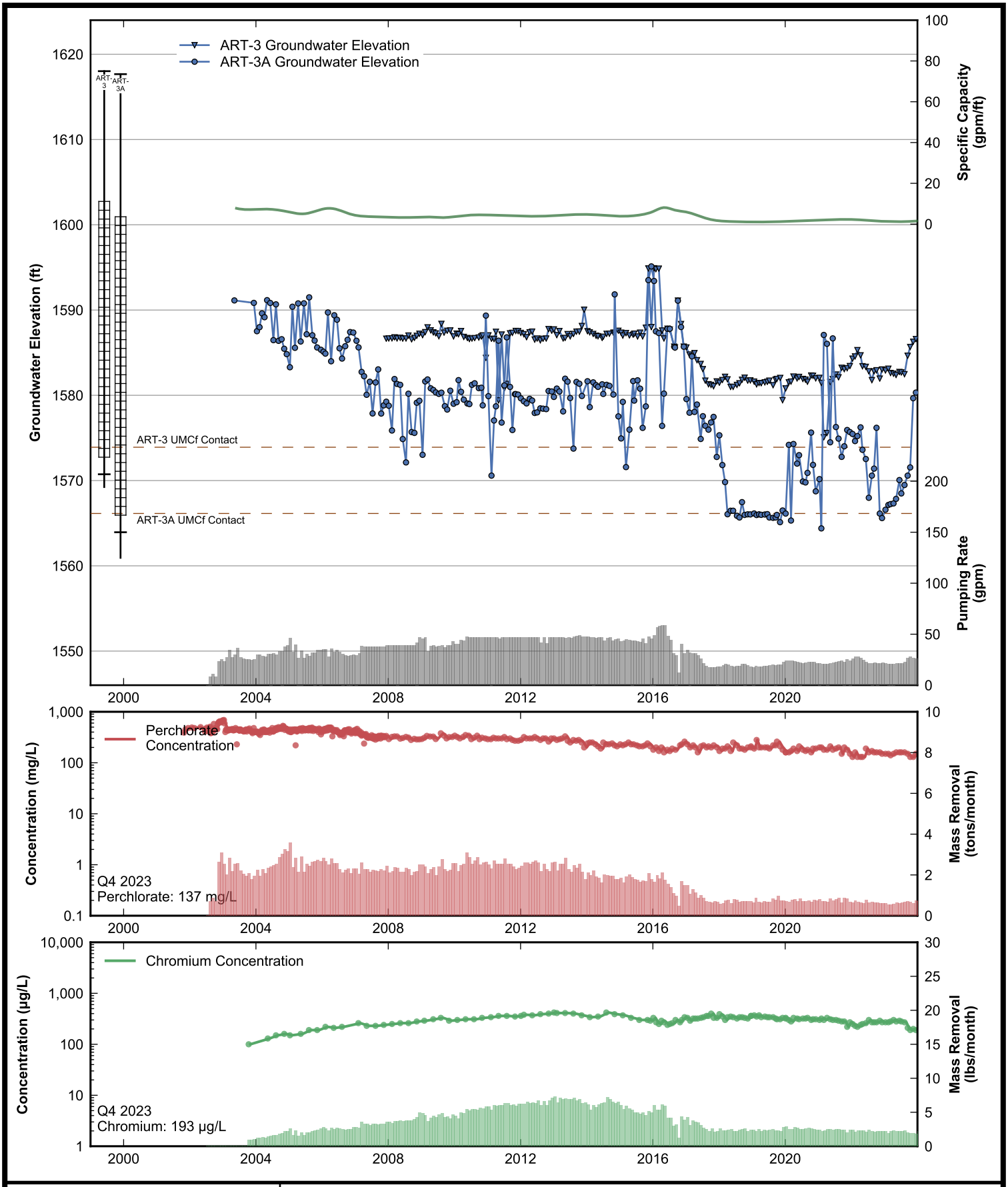

RAMBOLL

Data Sheet for Well ART-3/3A
Nevada Environmental Response Trust Site
Henderson, Nevada

Drafter: JH	Date: 2025-02-12	Contract Number: 1940112035	Approved:	Revised:

Path: rehemy\projects\NERT\GWM\AnnualPerformanceReporting\WellDataSheets.py

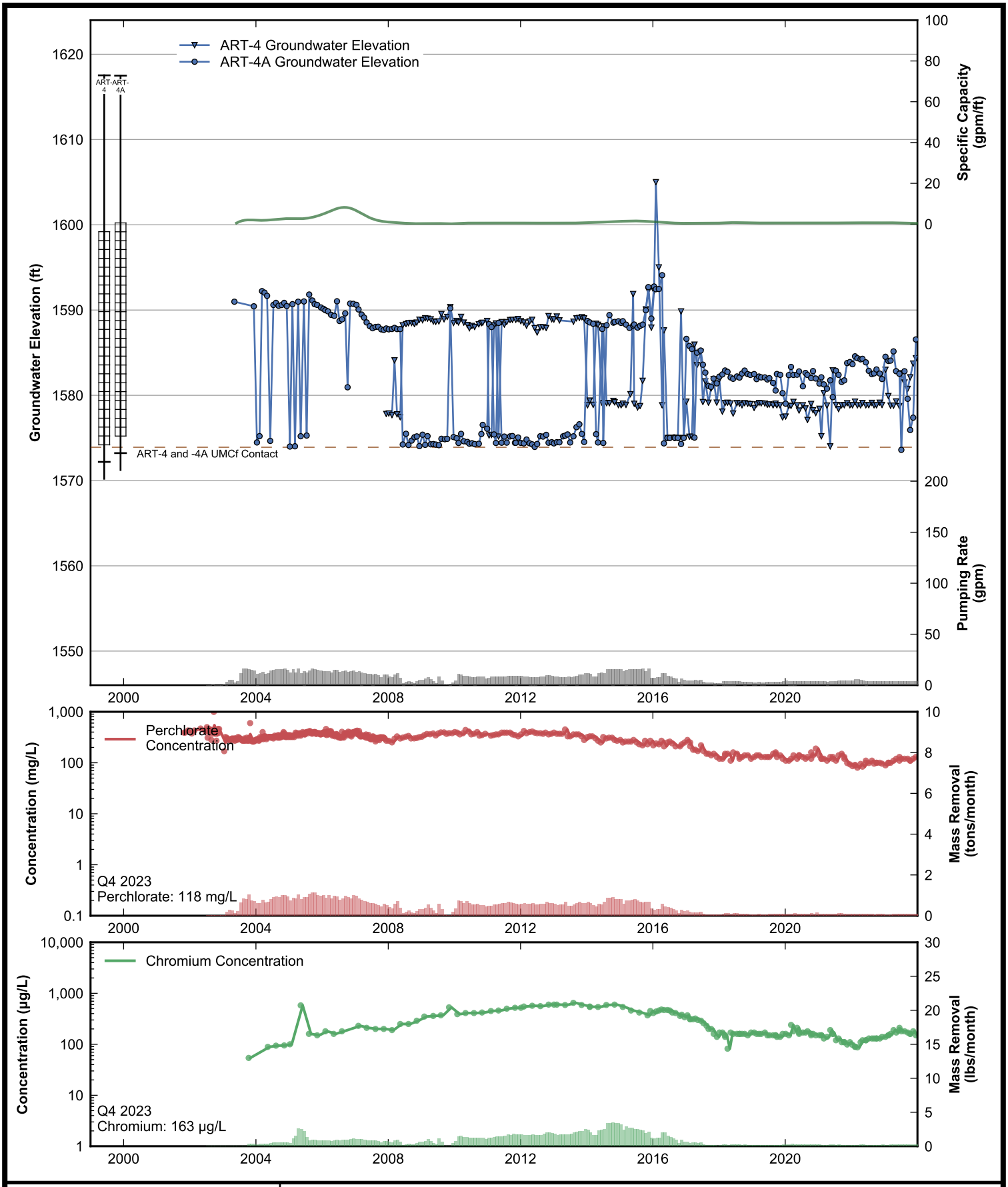

RAMBOLL

Data Sheet for Well ART-4/4A
Nevada Environmental Response Trust Site
Henderson, Nevada

Drafter: JH	Date: 2025-02-12	Contract Number: 1940112035	Approved:	Revised:

Path: rehemy\projects\NERT\GWM\AnnualPerformanceReporting\WellDataSheets.py

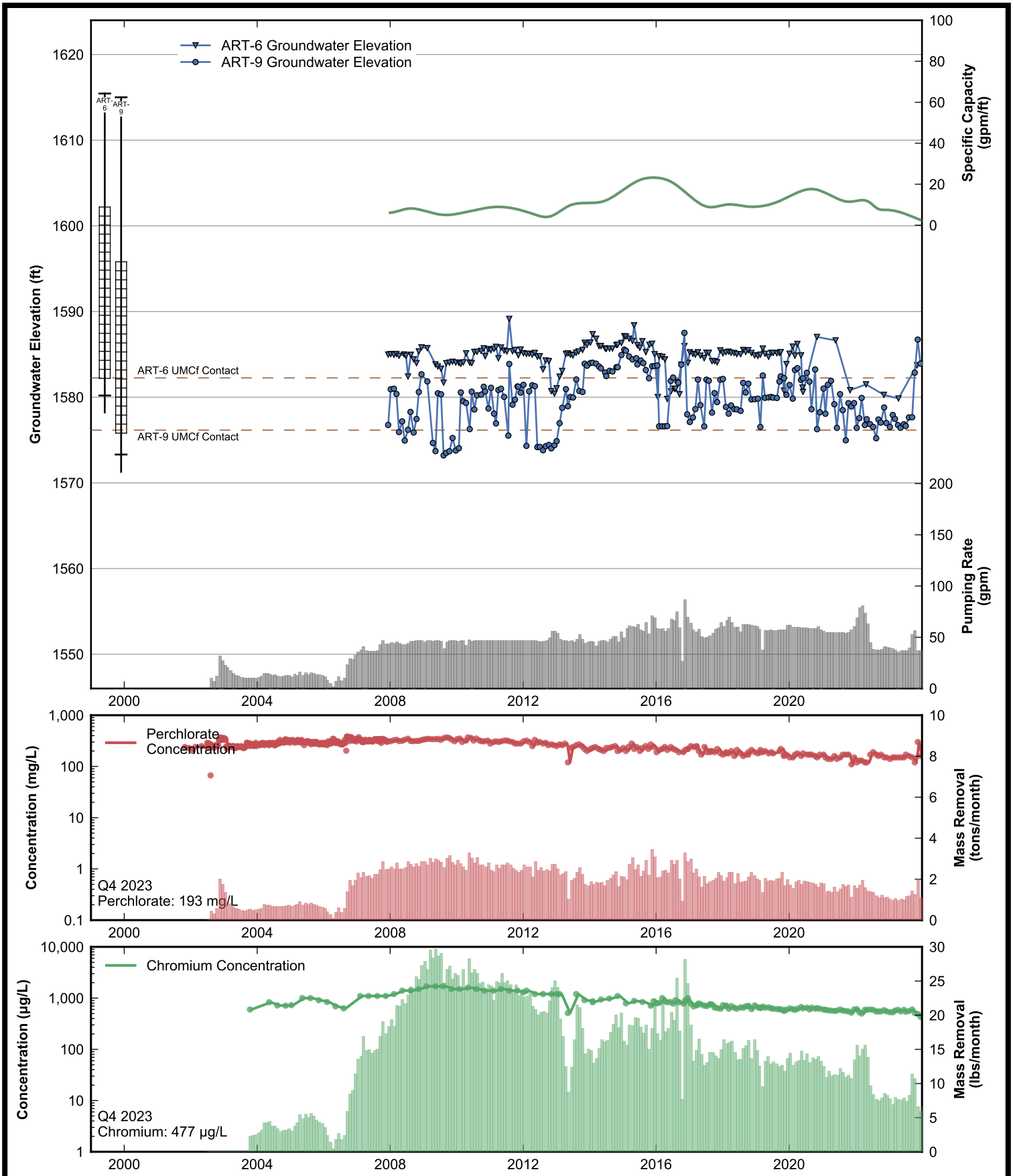

RAMBOLL

Data Sheet for Well ART-6/9
Nevada Environmental Response Trust Site
Henderson, Nevada

Drafter: JH	Date: 2025-02-12	Contract Number: 1940112035	Approved:	Revised:

Path: rehemy\projects\NERT\GWM\AnnualPerformanceReporting\WellDataSheets.py

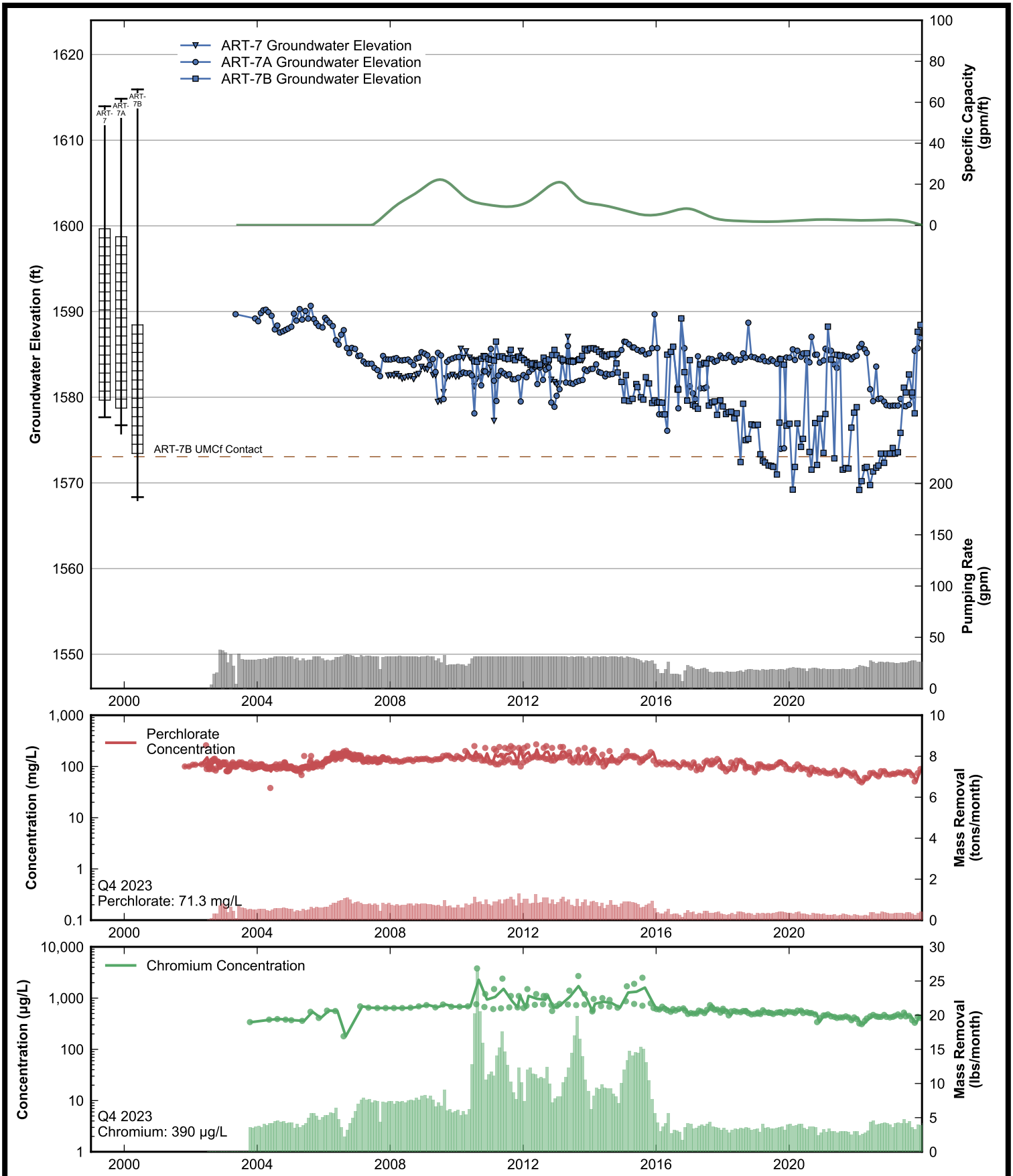

RAMBOLL

Data Sheet for Well ART-7/7A/7B
Nevada Environmental Response Trust Site
Henderson, Nevada

Drafter: JH	Date: 2025-02-12	Contract Number: 1940112035	Approved:	Revised:

Path: rehemy\projects\NERT\GWM\AnnualPerformanceReporting\WellDataSheets.py

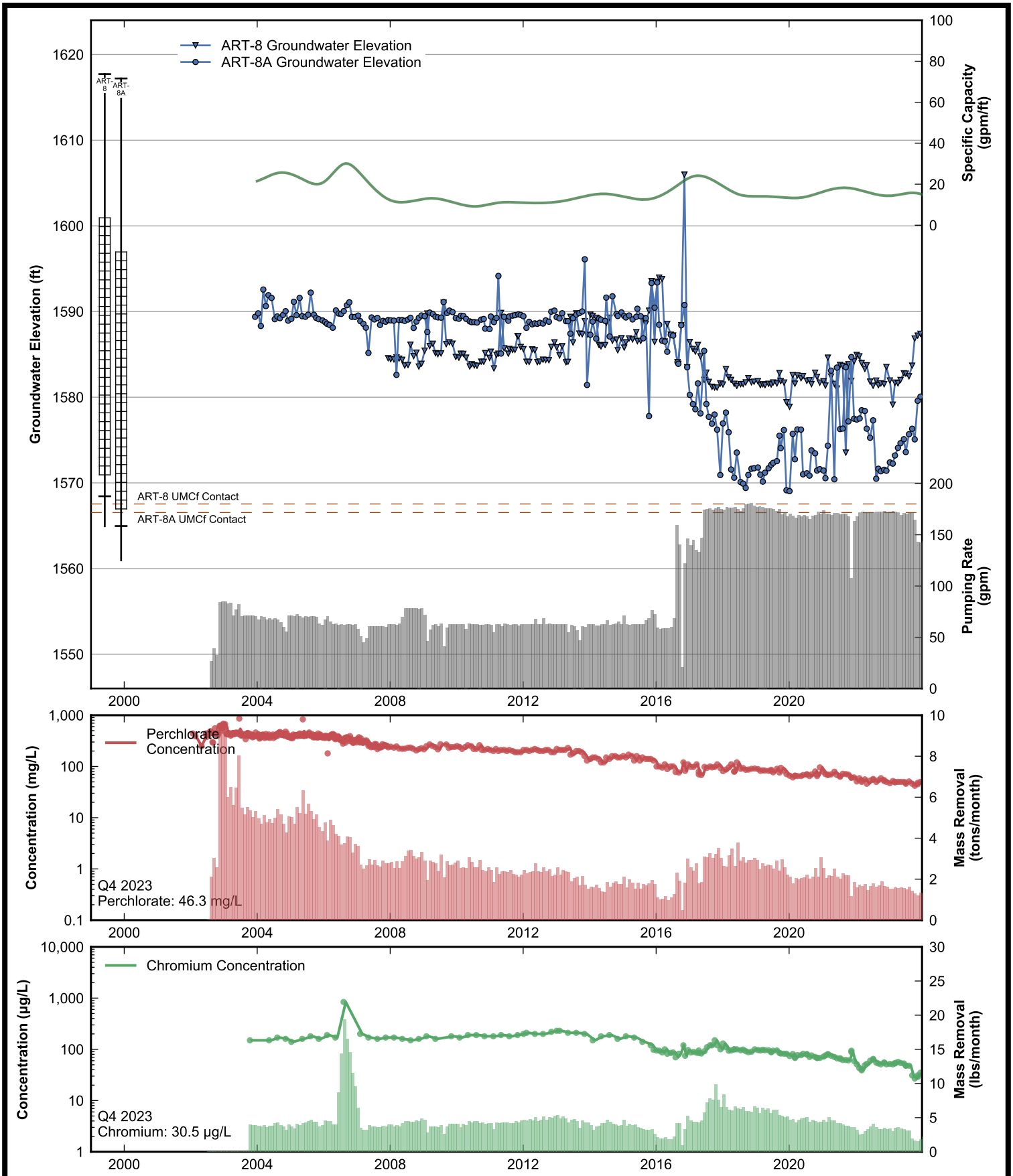

RAMBOLL

Data Sheet for Well ART-8/8A
Nevada Environmental Response Trust Site
Henderson, Nevada

Drafter: JH	Date: 2025-02-12	Contract Number: 1940112035	Approved:	Revised:

Path: rehemy\projects\NERT\GWM\AnnualPerformanceReporting\WellDataSheets.py

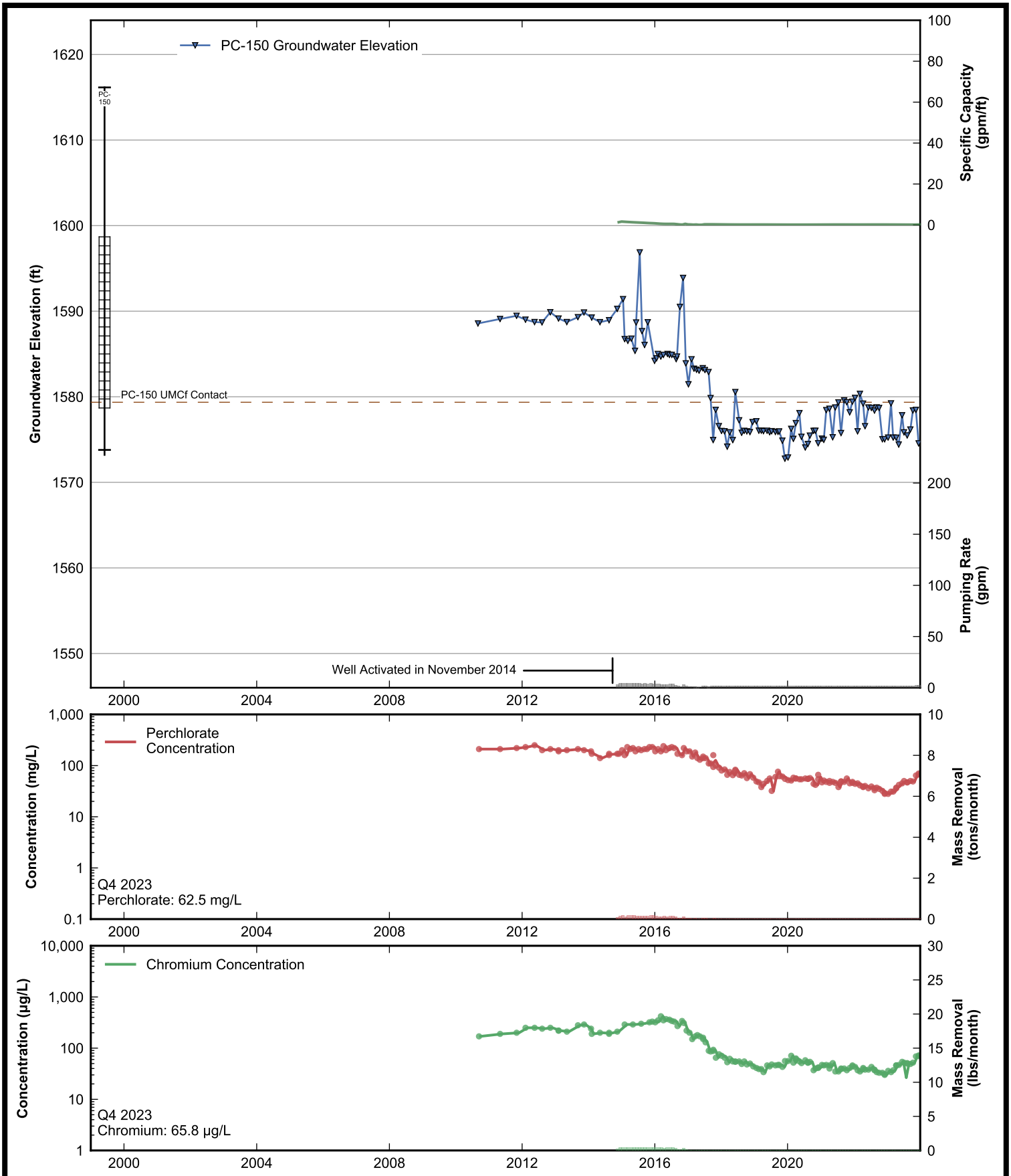

RAMBOLL

Data Sheet for Well PC-150
Nevada Environmental Response Trust Site
Henderson, Nevada

Drafter: JH	Date: 2025-02-12	Contract Number: 1940112035	Approved:	Revised:

Path: rehemy\projects\NERT\GWM\AnnualPerformanceReporting\WellDataSheets.py

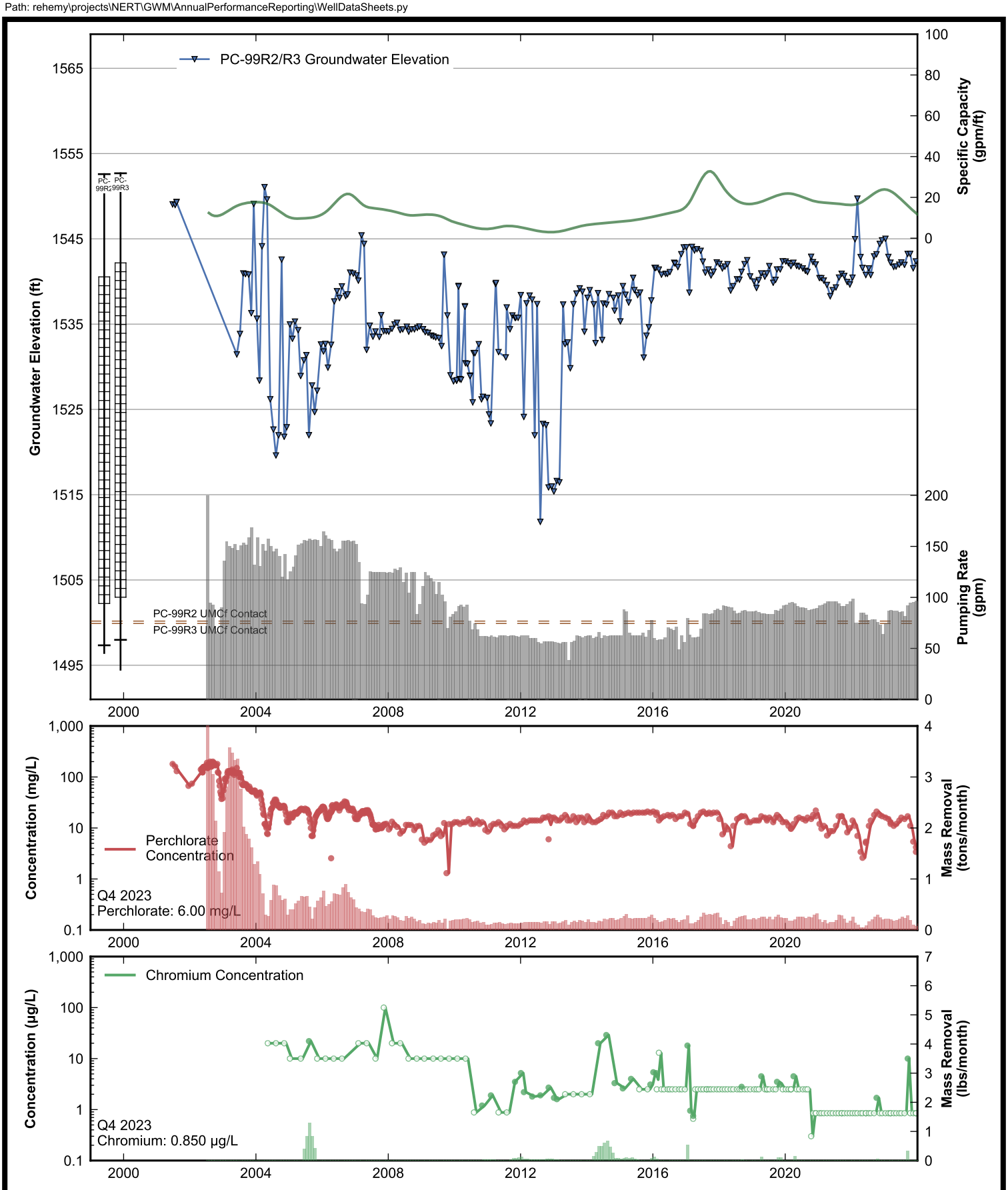

RAMBOLL

Data Sheet for Well PC-99R2/R3
Nevada Environmental Response Trust Site
Henderson, Nevada

Drafter: JH	Date: 2025-02-12	Contract Number: 1940112035	Approved:	Revised:

Path: rehemy\projects\NERT\GWM\AnnualPerformanceReporting\WellDataSheets.py

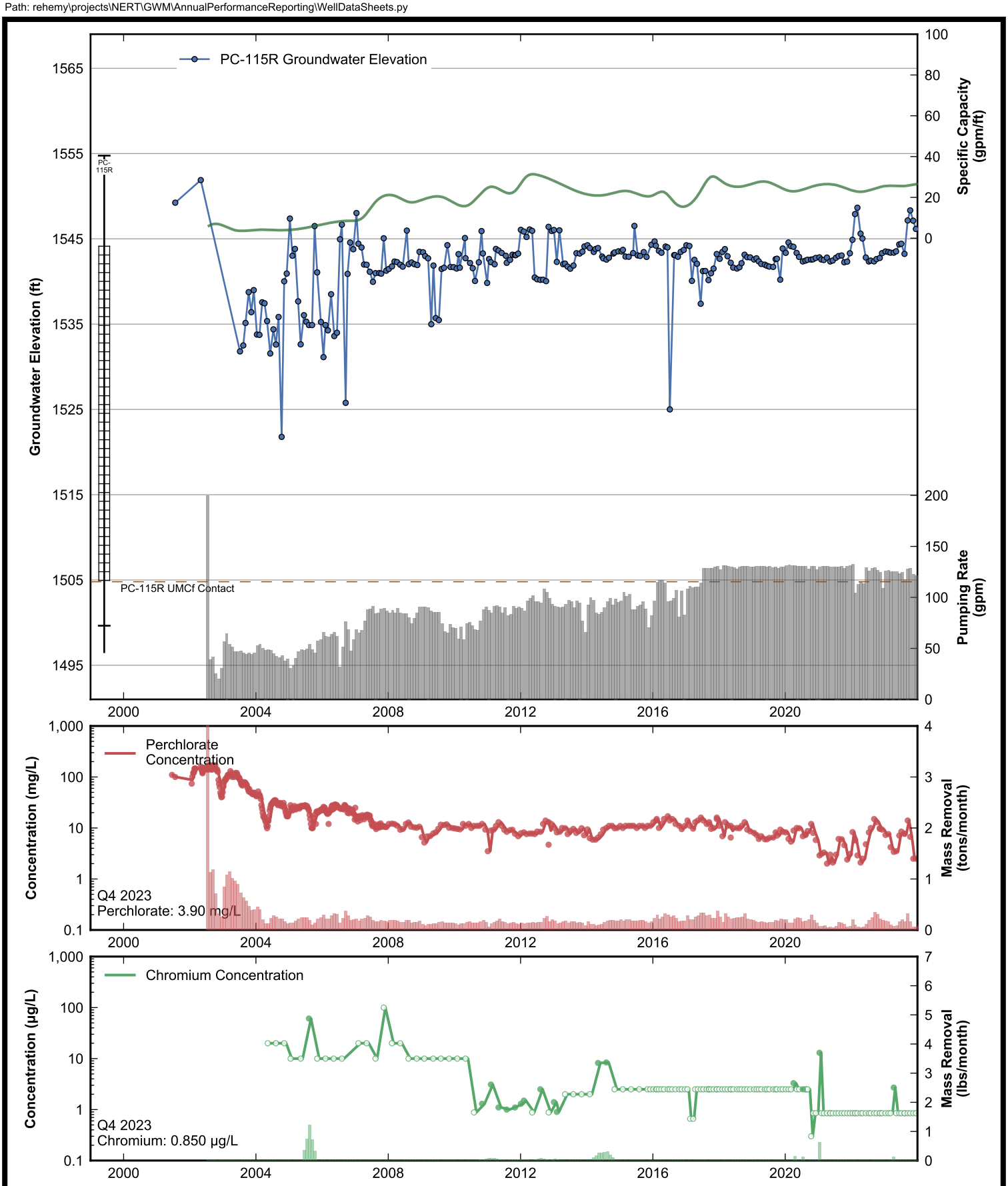

RAMBOLL

Data Sheet for Well PC-115R
Nevada Environmental Response Trust Site
Henderson, Nevada

Drafter: JH	Date: 2025-02-12	Contract Number: 1940112035	Approved:	Revised:

Path: rehemy\projects\NERT\GWM\AnnualPerformanceReporting\WellDataSheets.py

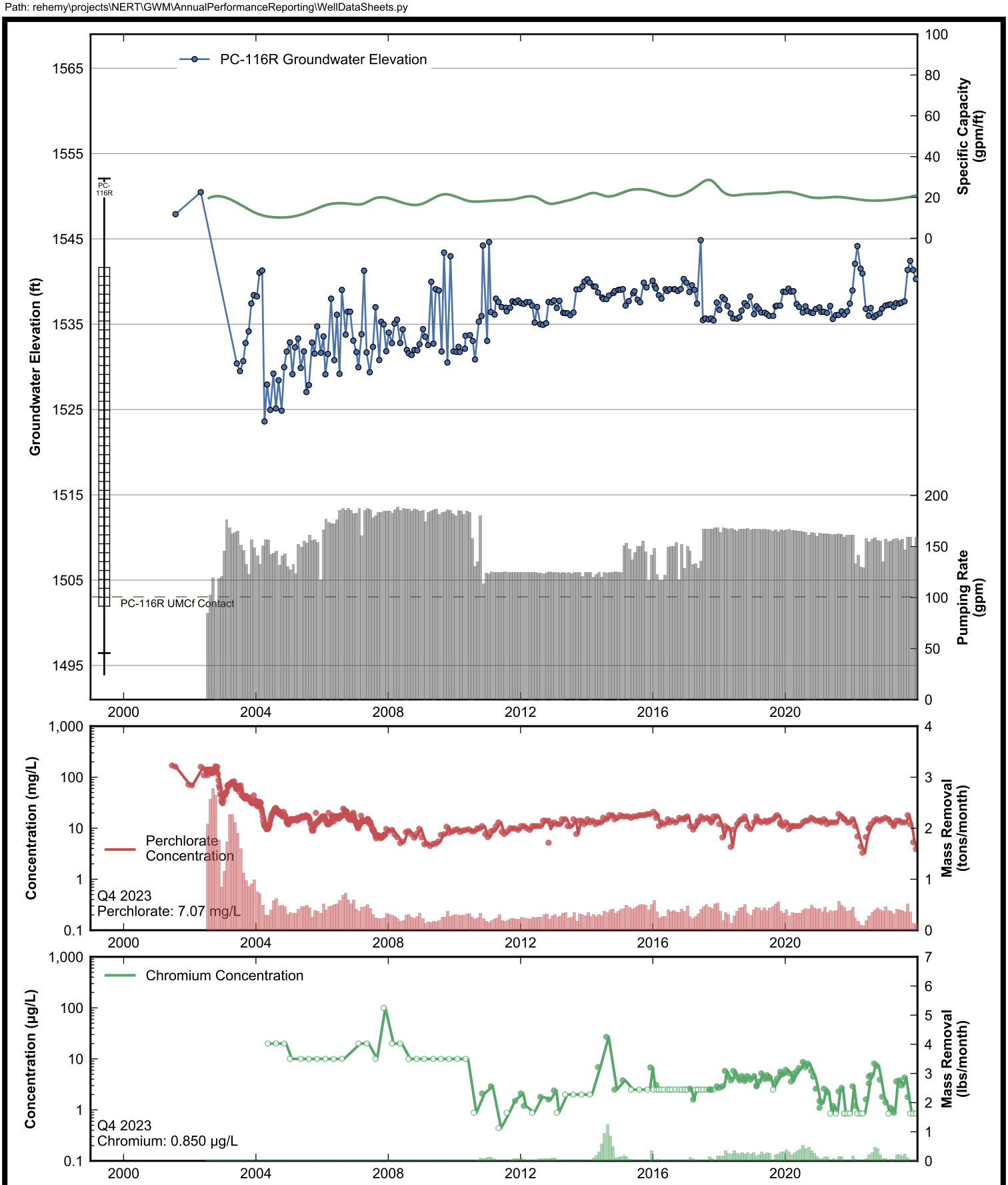

RAMBOLL

Data Sheet for Well PC-116R
Nevada Environmental Response Trust Site
Henderson, Nevada

Drafter: JH | Date: 2025-02-12 | Contract Number: 1940112035 | Approved: | Revised:

Path: rehemy\projects\NERT\GWM\AnnualPerformanceReporting\WellDataSheets.py

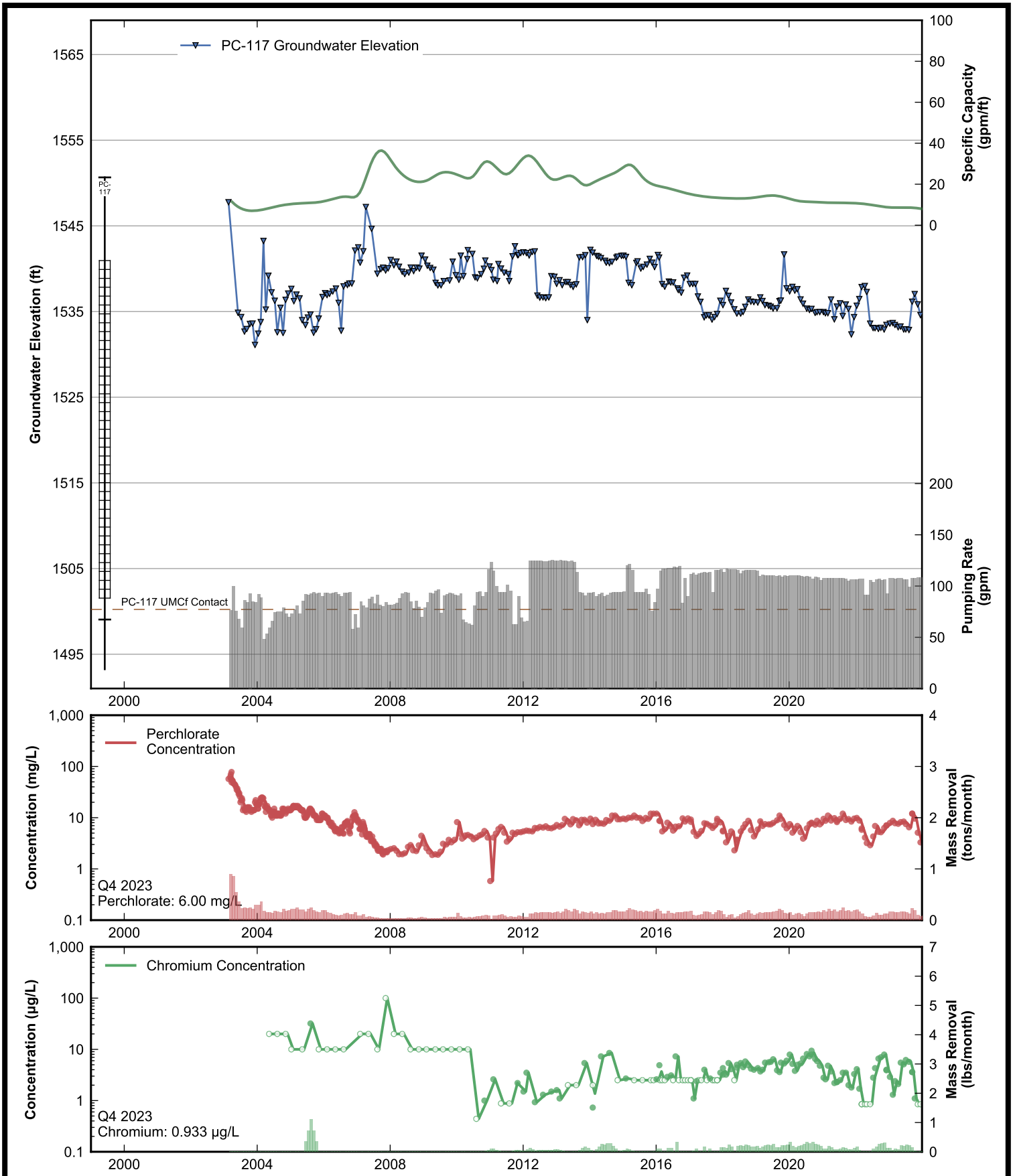

RAMBOLL

Data Sheet for Well PC-117
Nevada Environmental Response Trust Site
Henderson, Nevada

Drafter: JH | Date: 2025-02-12 | Contract Number: 1940112035 | Approved: | Revised:

Path: rehemy\projects\NERT\GWM\AnnualPerformanceReporting\WellDataSheets.py

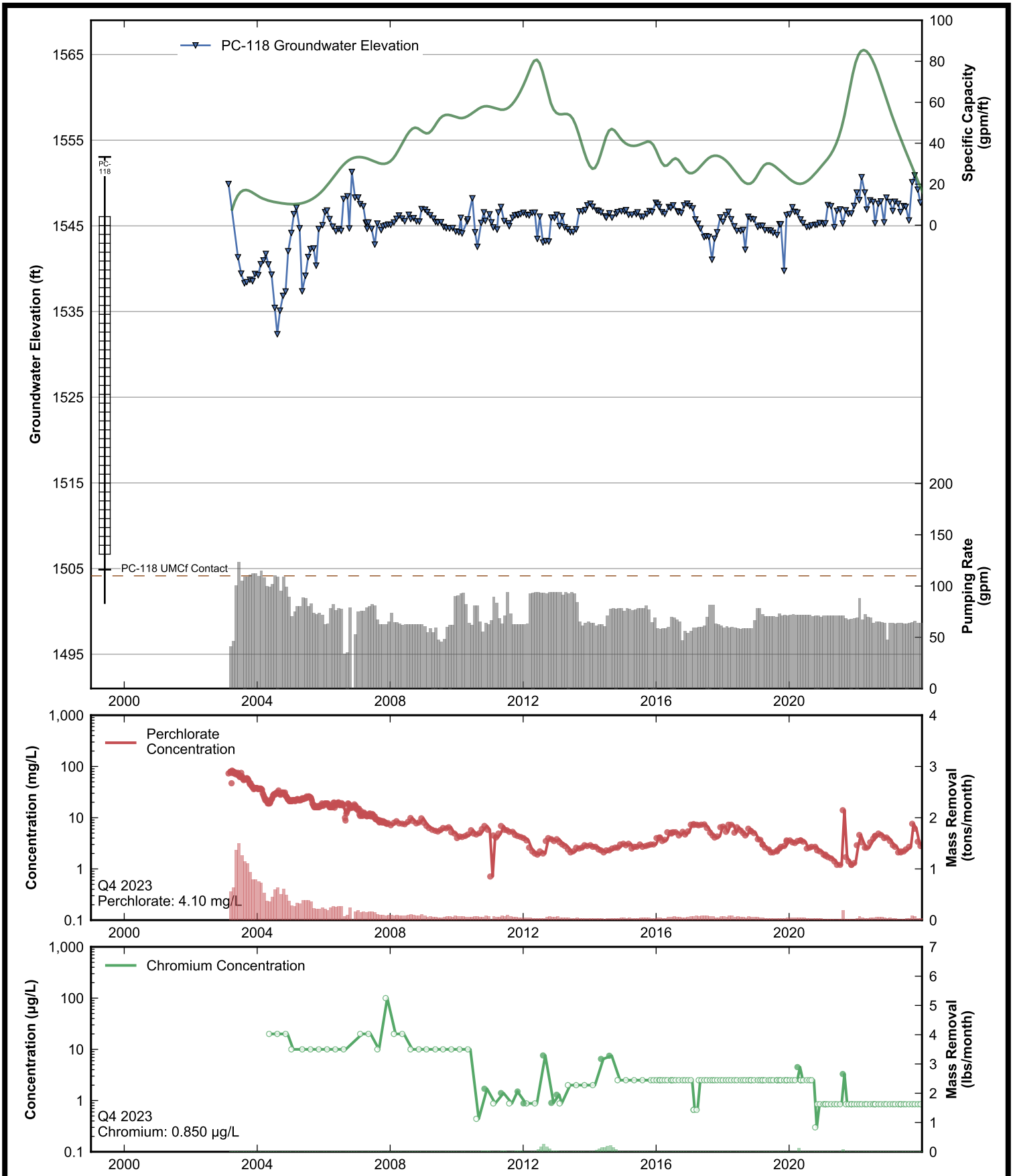

RAMBOLL

Data Sheet for Well PC-118
Nevada Environmental Response Trust Site
Henderson, Nevada

Drafter: JH	Date: 2025-02-12	Contract Number: 1940112035	Approved:	Revised:

Path: rehemy\projects\NERT\GWM\AnnualPerformanceReporting\WellDataSheets.py

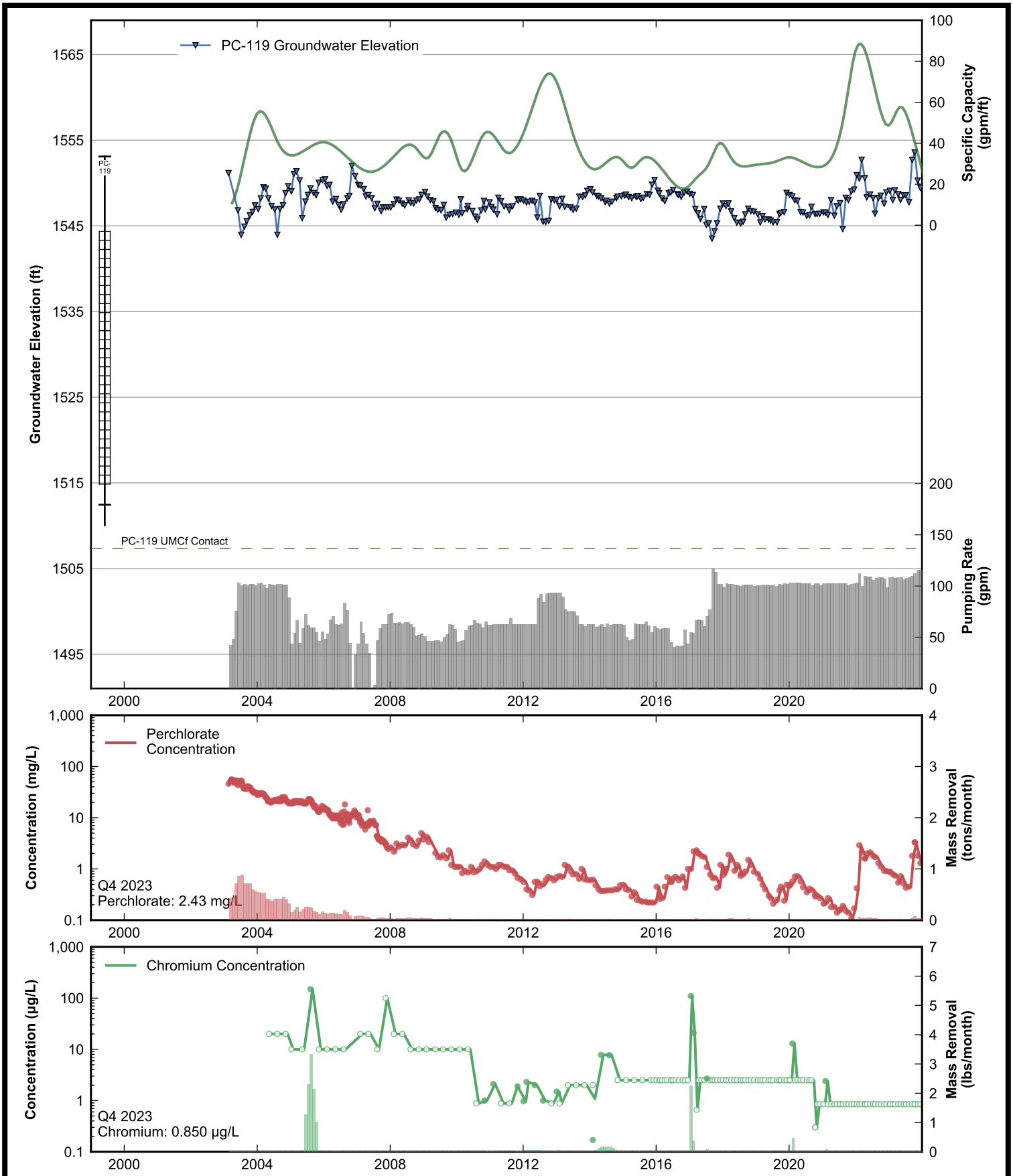

RAMBOLL

Data Sheet for Well PC-119
Nevada Environmental Response Trust Site
Henderson, Nevada

Drafter: JH	Date: 2025-02-12	Contract Number: 1940112035	Approved:	Revised:

Path: rehemy\projects\NERT\GWM\AnnualPerformanceReporting\WellDataSheets.py

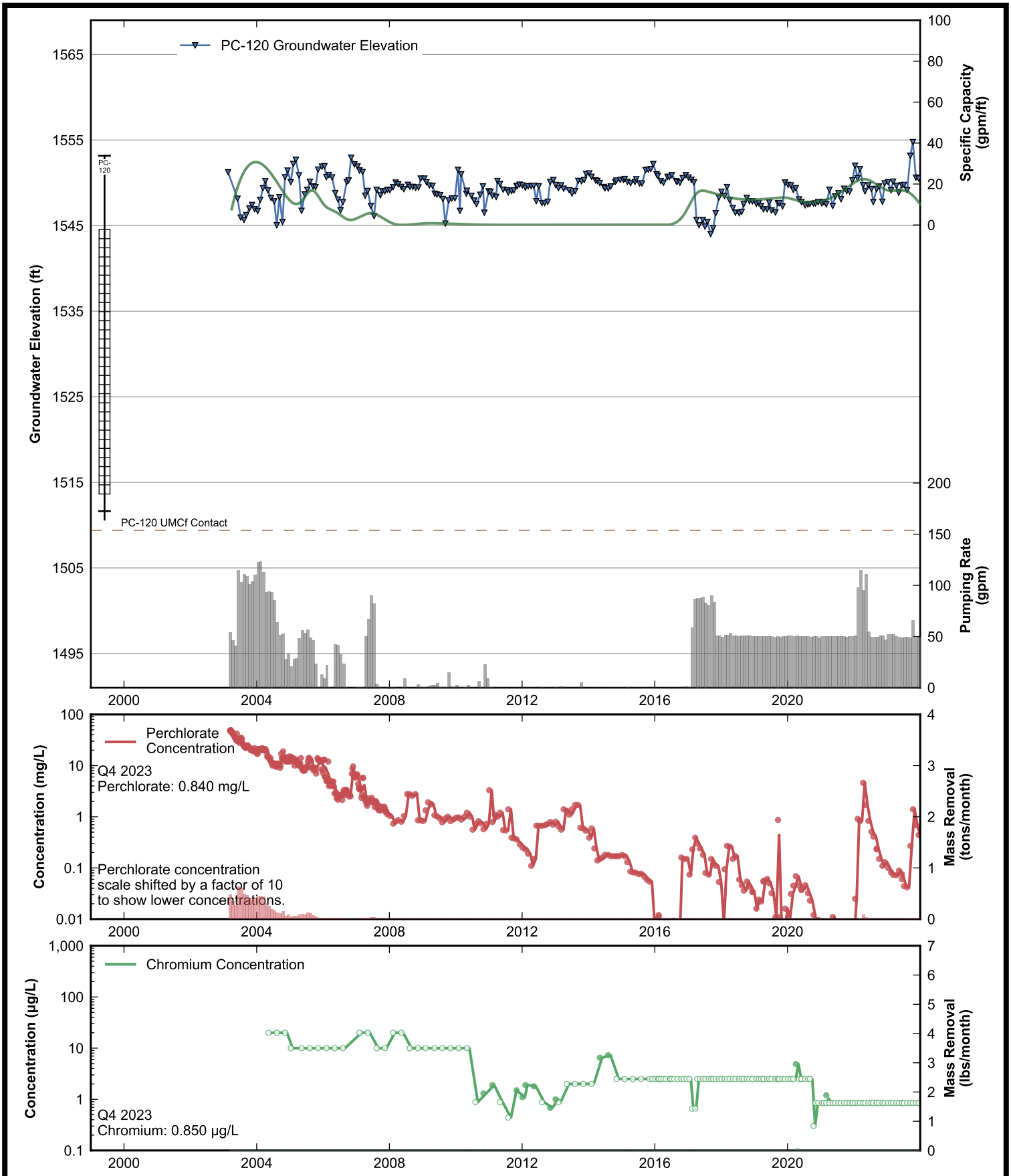

RAMBOLL

Data Sheet for Well PC-120
Nevada Environmental Response Trust Site
Henderson, Nevada

Drafter: JH | Date: 2025-02-12 | Contract Number: 1940112035 | Approved: | Revised:

Path: rehemy\projects\NERT\GWM\AnnualPerformanceReporting\WellDataSheets.py

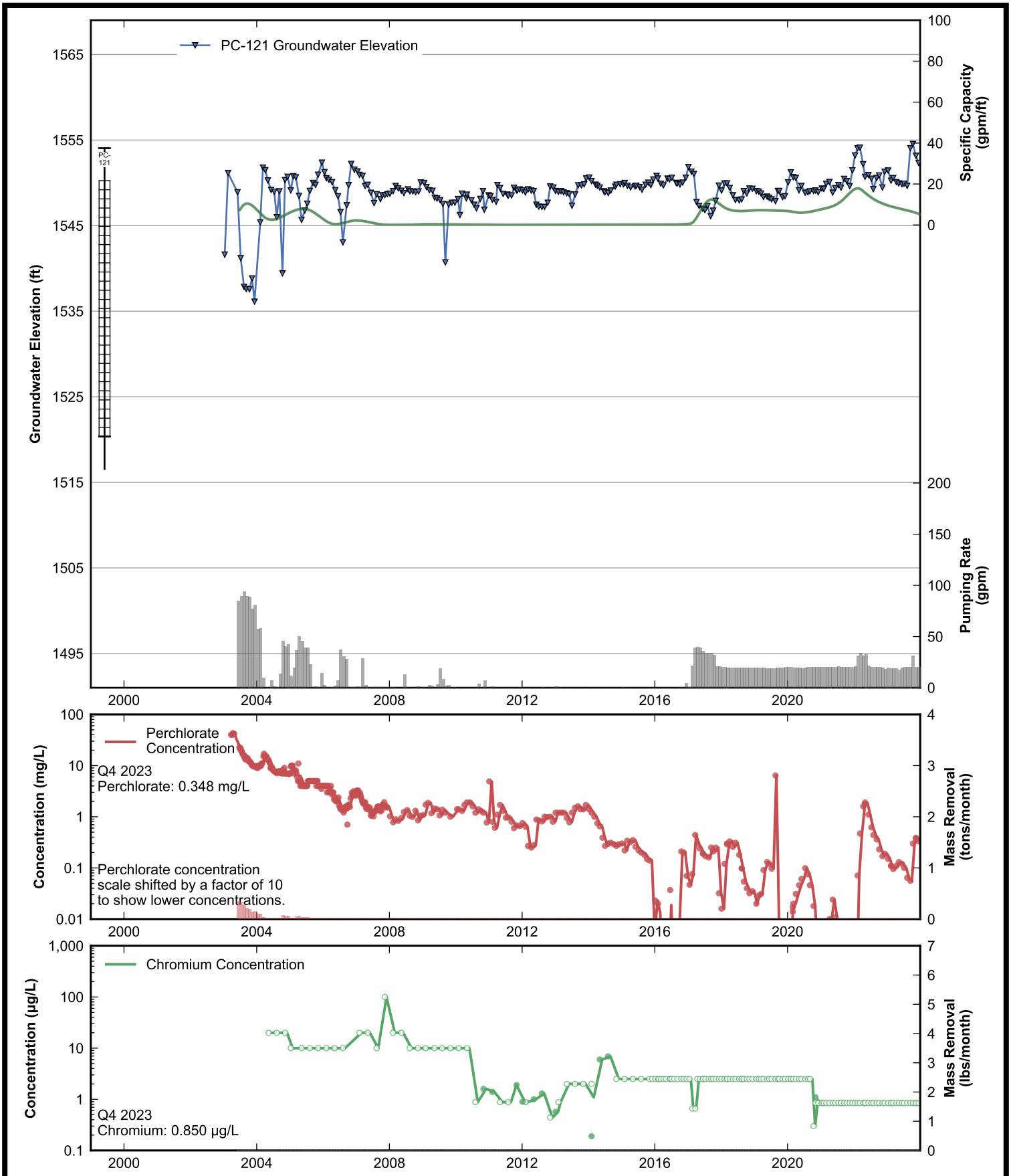

RAMBOLL

Data Sheet for Well PC-121
Nevada Environmental Response Trust Site
Henderson, Nevada

Drafter: JH	Date: 2025-02-12	Contract Number: 1940112035	Approved:	Revised:

Path: rehemy\projects\NERT\GWM\AnnualPerformanceReporting\WellDataSheets.py

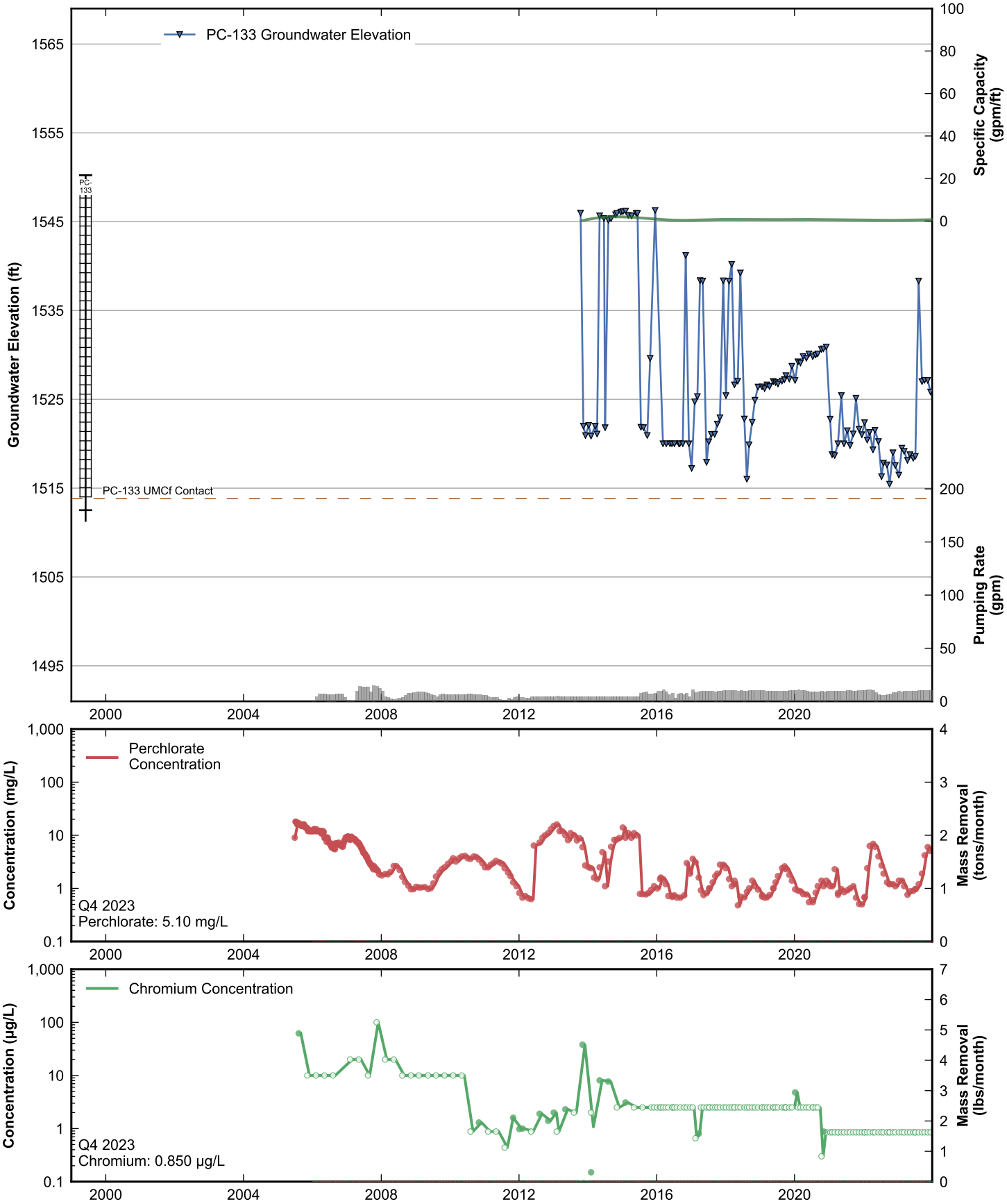

RAMBOLL

Data Sheet for Well PC-133
Nevada Environmental Response Trust Site
Henderson, Nevada

Drafter: JH	Date: 2025-02-12	Contract Number: 1940112035	Approved:	Revised:

Path: rehemy\projects\NERT\GWM\AnnualPerformanceReporting\WellDataSheets.py

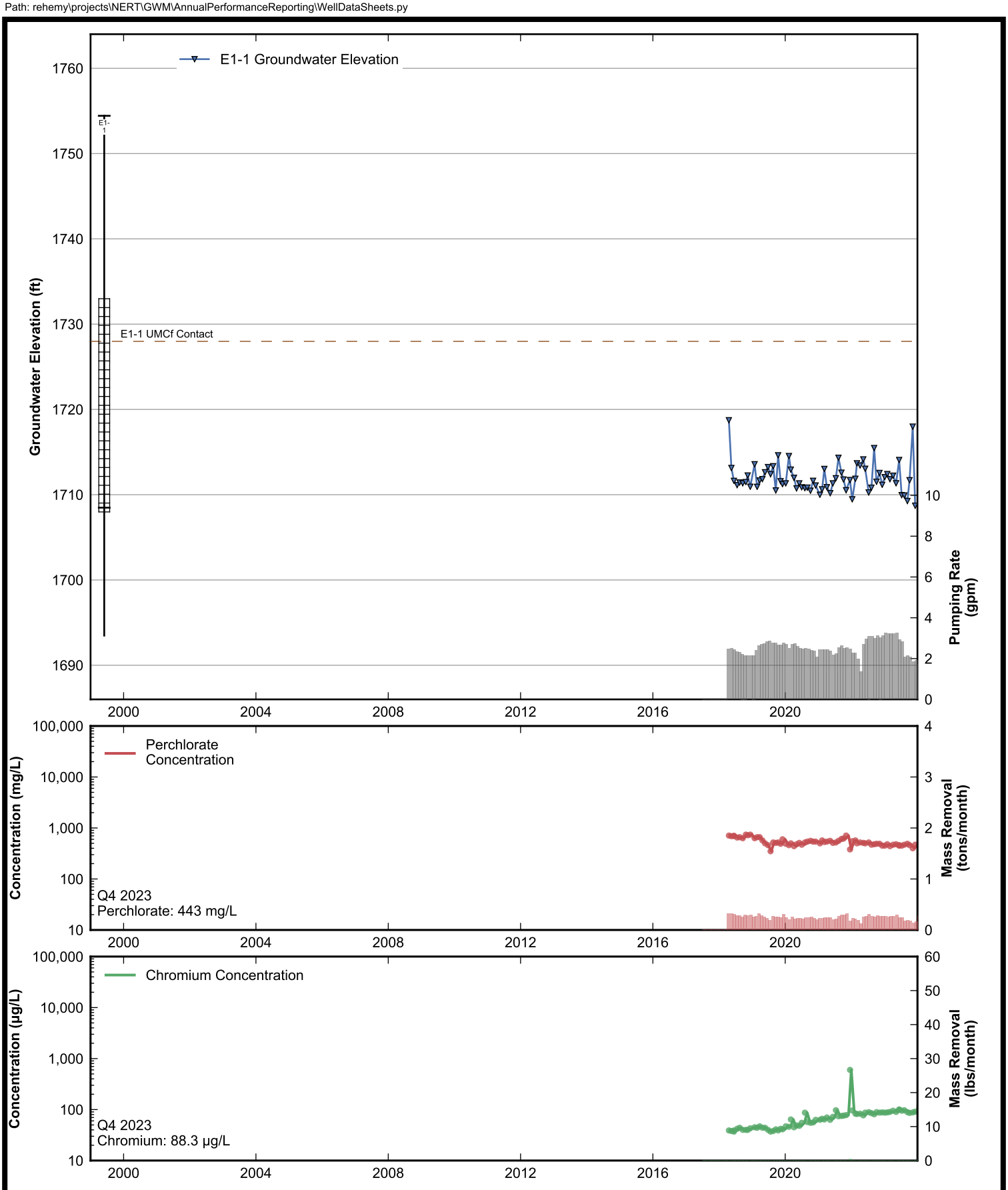

RAMBOLL

Data Sheet for Well E1-1
Nevada Environmental Response Trust Site
Henderson, Nevada

Drafter: JH	Date: 2025-02-12	Contract Number: 1940112035	Approved:	Revised:

Path: rehemy\projects\NERT\GWM\AnnualPerformanceReporting\WellDataSheets.py

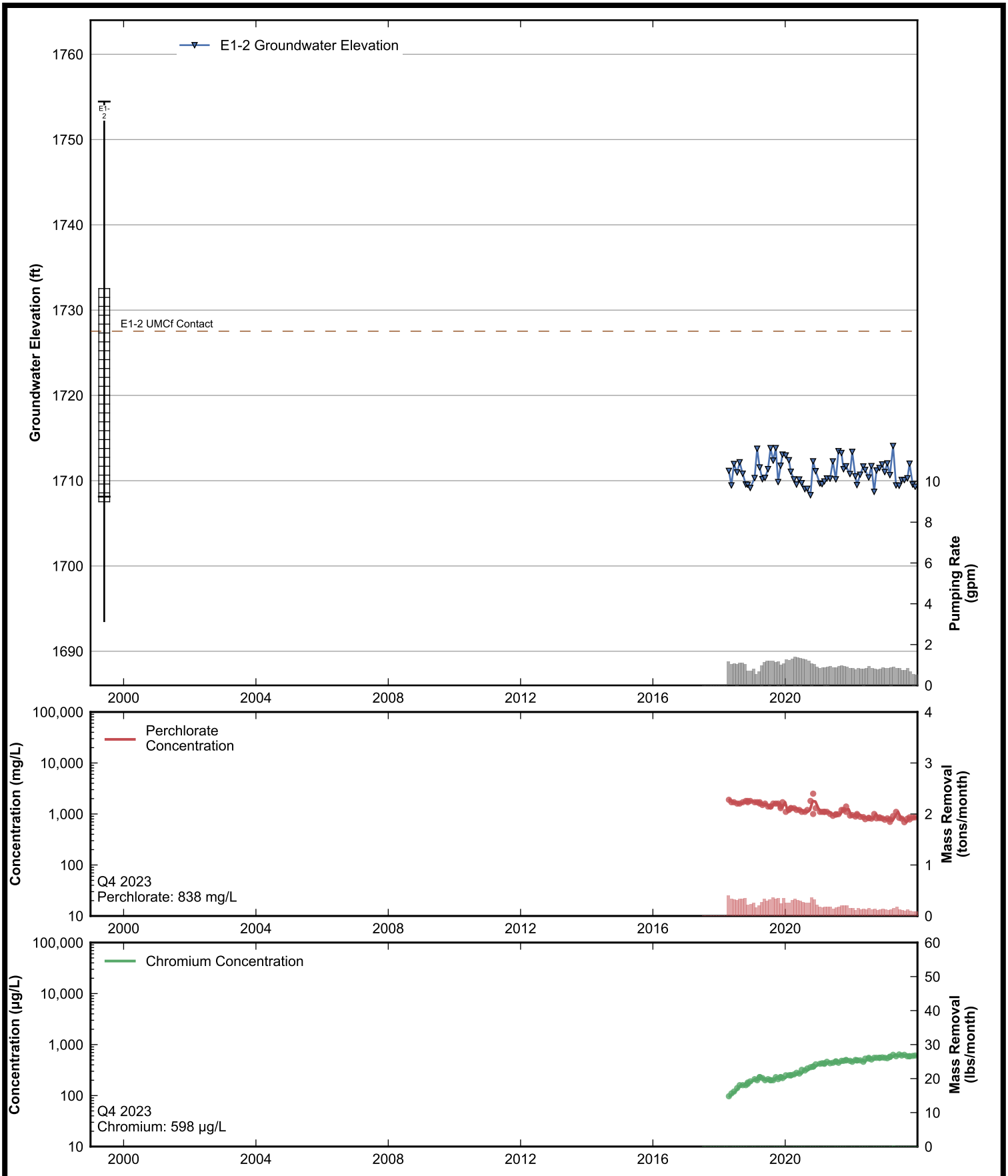

RAMBOLL

Data Sheet for Well E1-2
Nevada Environmental Response Trust Site
Henderson, Nevada

Drafter: JH	Date: 2025-02-12	Contract Number: 1940112035	Approved:	Revised:

Path: rehemy\projects\NERT\GWM\AnnualPerformanceReporting\WellDataSheets.py

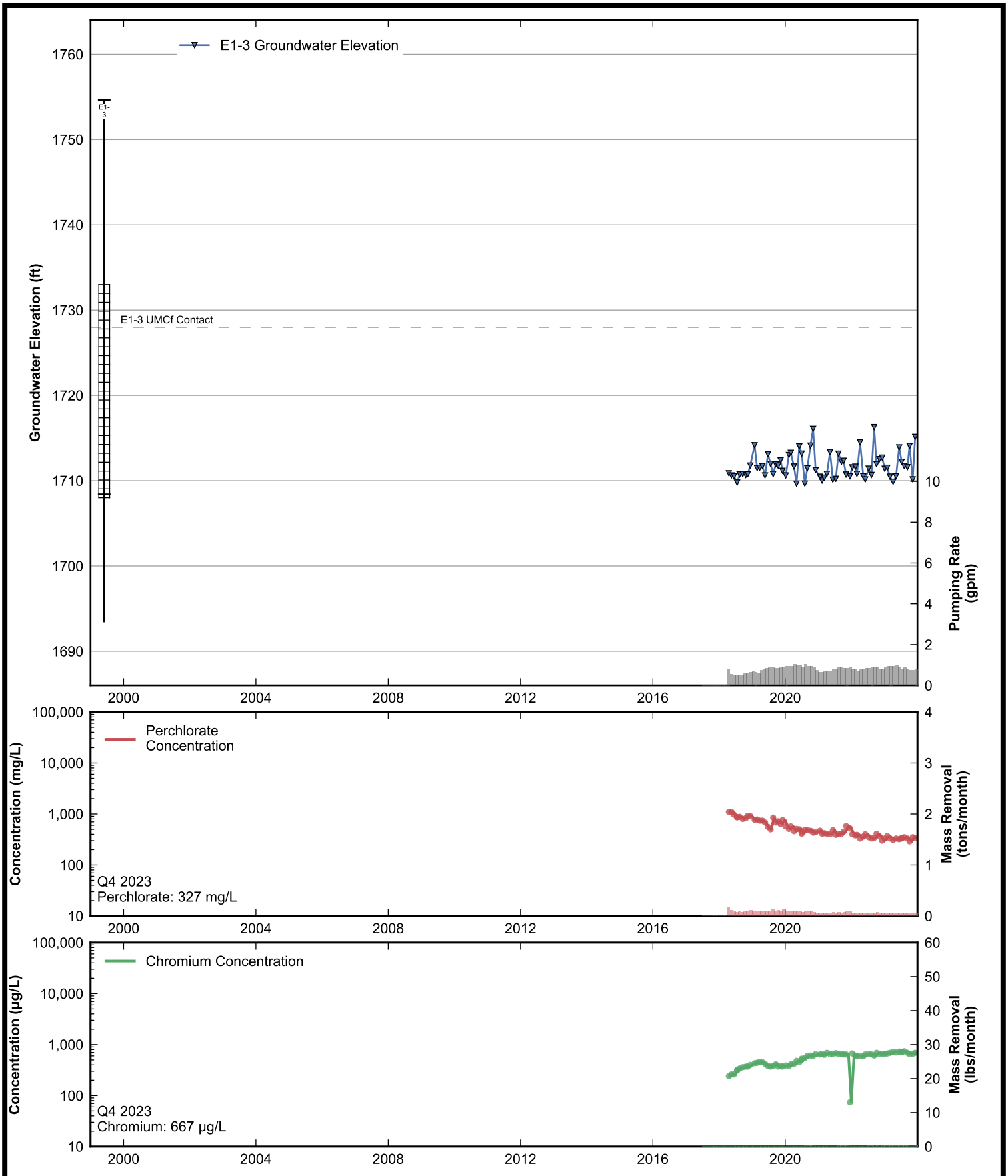

RAMBOLL

Data Sheet for Well E1-3
Nevada Environmental Response Trust Site
Henderson, Nevada

Drafter: JH	Date: 2025-02-12	Contract Number: 1940112035	Approved:	Revised:

Path: rehemy\projects\NERT\GWM\AnnualPerformanceReporting\WellDataSheets.py

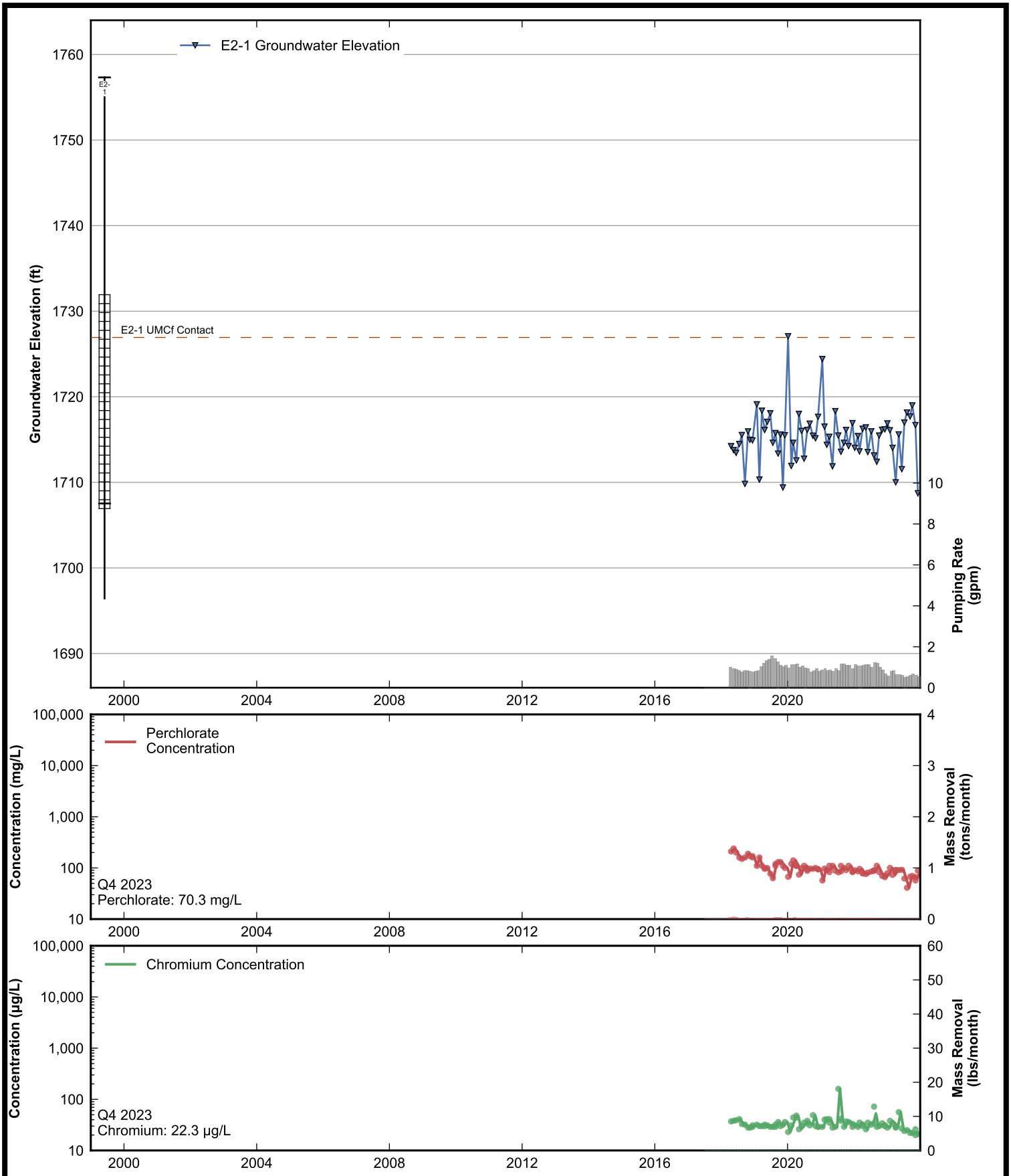

RAMBOLL

Data Sheet for Well E2-1
Nevada Environmental Response Trust Site
Henderson, Nevada

Drafter: JH	Date: 2025-02-12	Contract Number: 1940112035	Approved:	Revised:

Path: rehemy\projects\NERT\GWM\AnnualPerformanceReporting\WellDataSheets.py

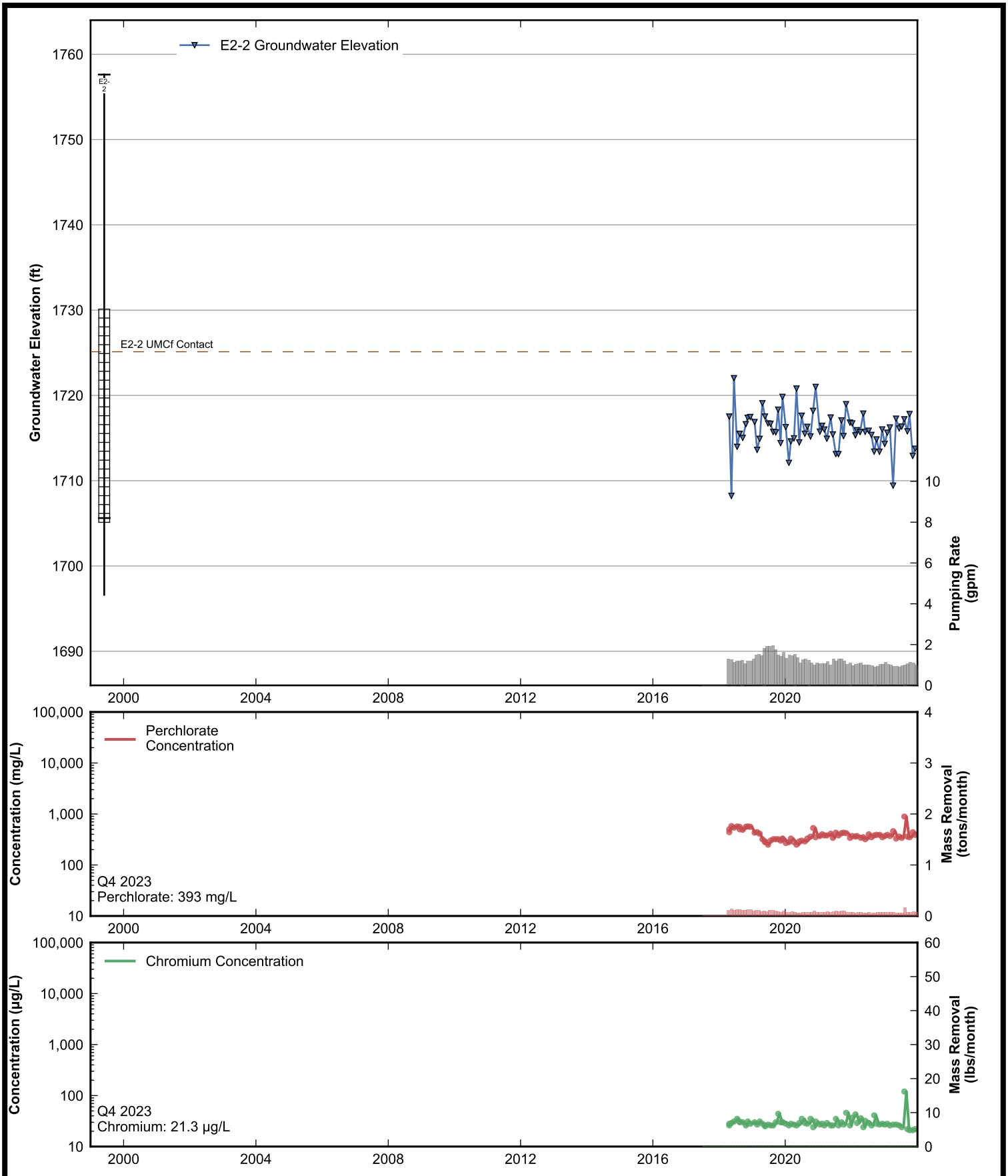

RAMBOLL

Data Sheet for Well E2-2
Nevada Environmental Response Trust Site
Henderson, Nevada

Drafter: JH	Date: 2025-02-12	Contract Number: 1940112035	Approved:	Revised:

Path: rehemy\projects\NERT\GWM\AnnualPerformanceReporting\WellDataSheets.py

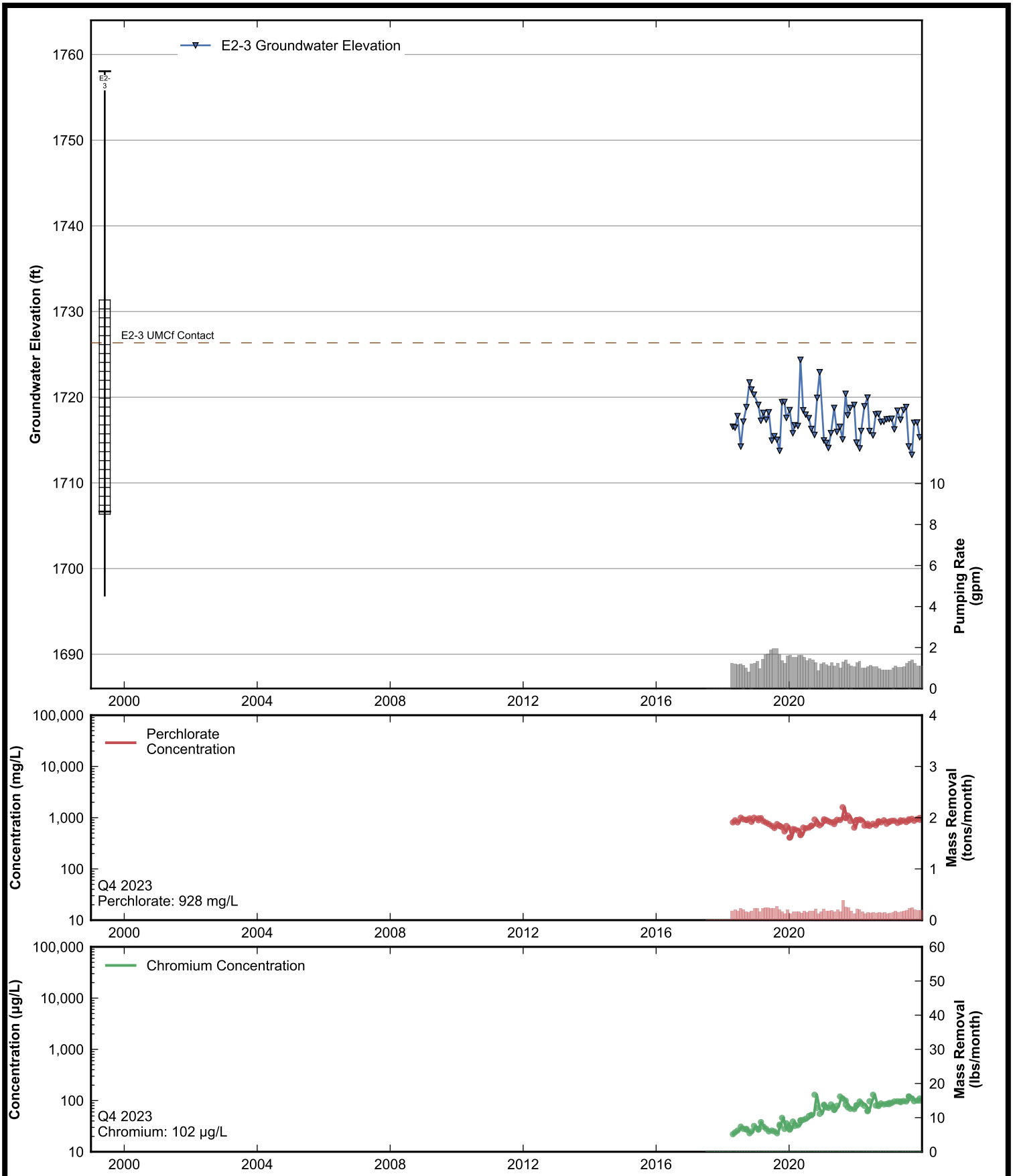

RAMBOLL

Data Sheet for Well E2-3
Nevada Environmental Response Trust Site
Henderson, Nevada

Drafter: JH	Date: 2025-02-12	Contract Number: 1940112035	Approved:	Revised:

Path: rehemy\projects\NERT\GWM\AnnualPerformanceReporting\WellDataSheets.py

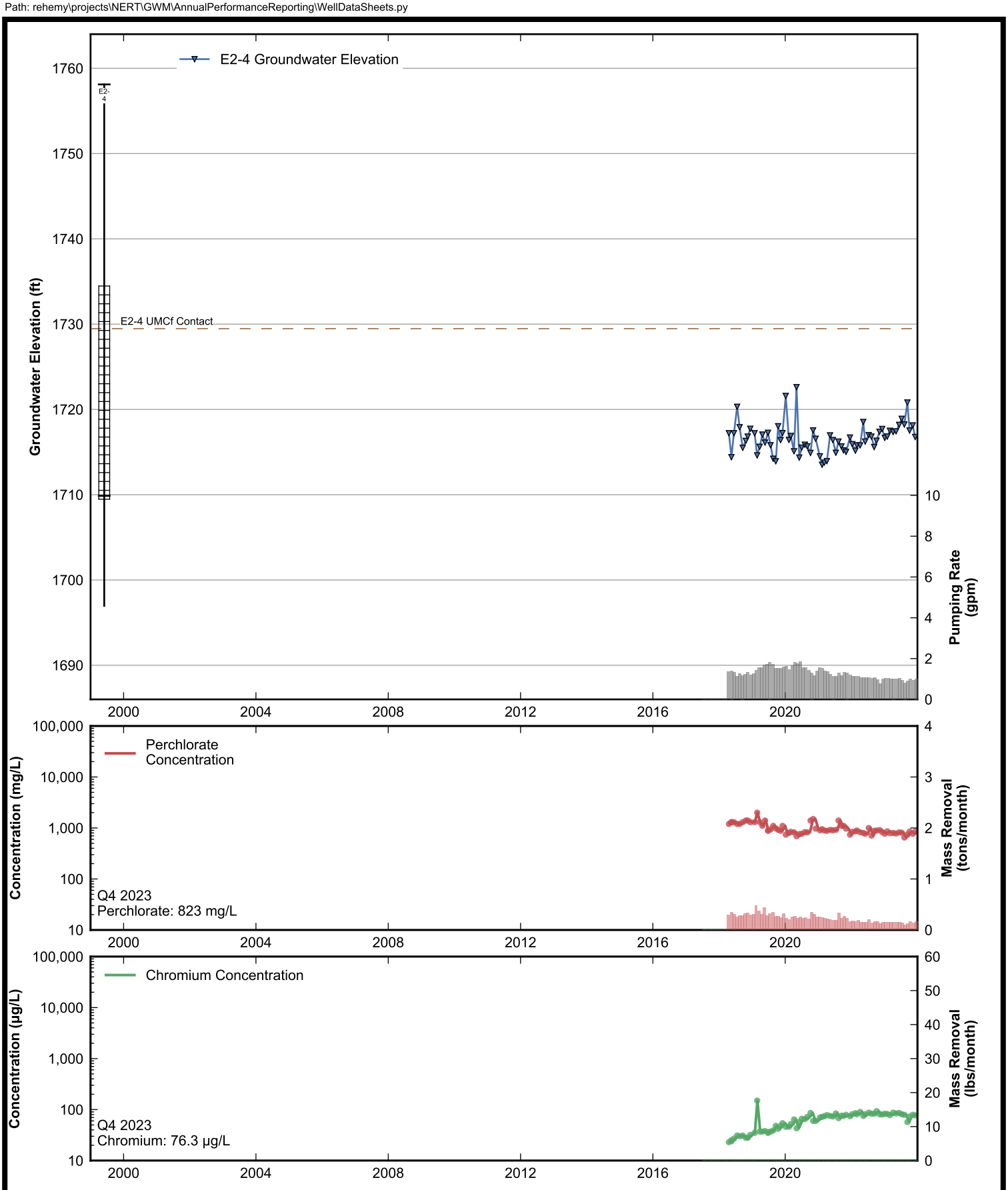

RAMBOLL

Data Sheet for Well E2-4
Nevada Environmental Response Trust Site
Henderson, Nevada

Drafter: JH	Date: 2025-02-12	Contract Number: 1940112035	Approved:	Revised:

Path: rehemy\projects\NERT\GWM\AnnualPerformanceReporting\WellDataSheets.py

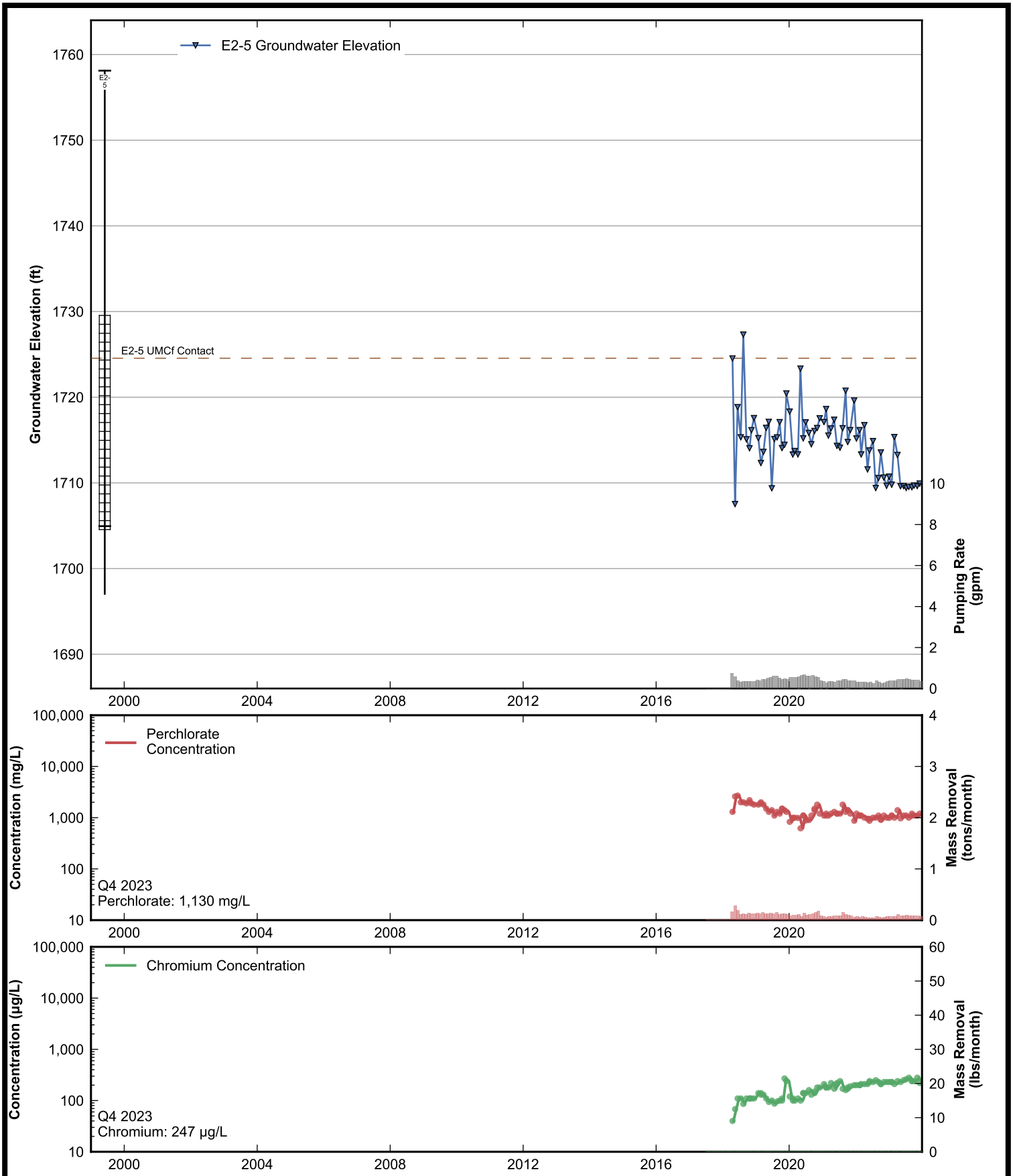

RAMBOLL

Data Sheet for Well E2-5
Nevada Environmental Response Trust Site
Henderson, Nevada

Drafter: JH	Date: 2025-02-12	Contract Number: 1940112035	Approved:	Revised:

Path: rehemy\projects\NERT\GWM\AnnualPerformanceReporting\WellDataSheets.py

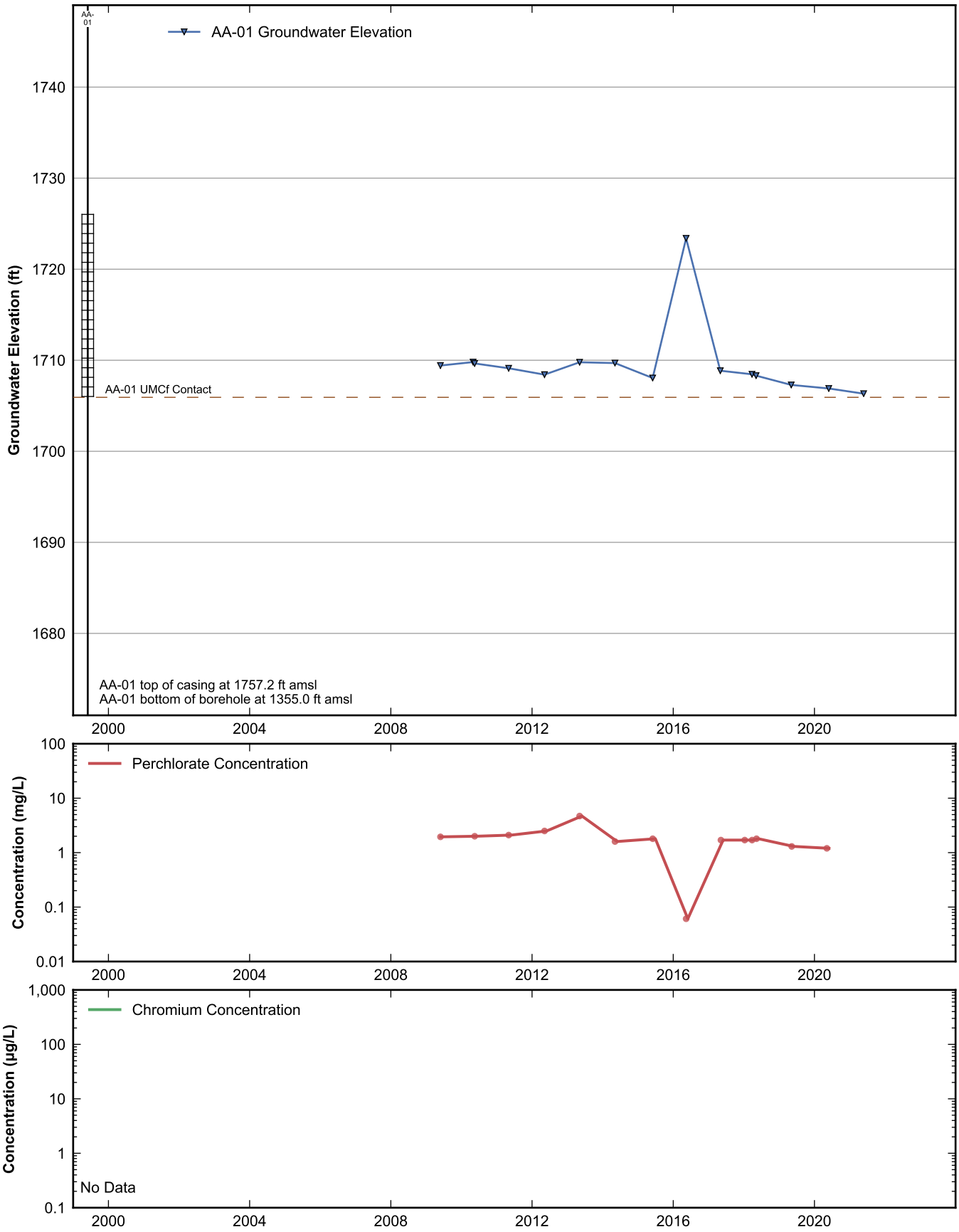

RAMBOLL

Data Sheet for Well AA-01
Nevada Environmental Response Trust Site
Henderson, Nevada

Drafter: JH	Date: 2025-02-12	Contract Number: 1940112035	Approved:	Revised:

Path: rehemy\projects\NERT\GWM\AnnualPerformanceReporting\WellDataSheets.py

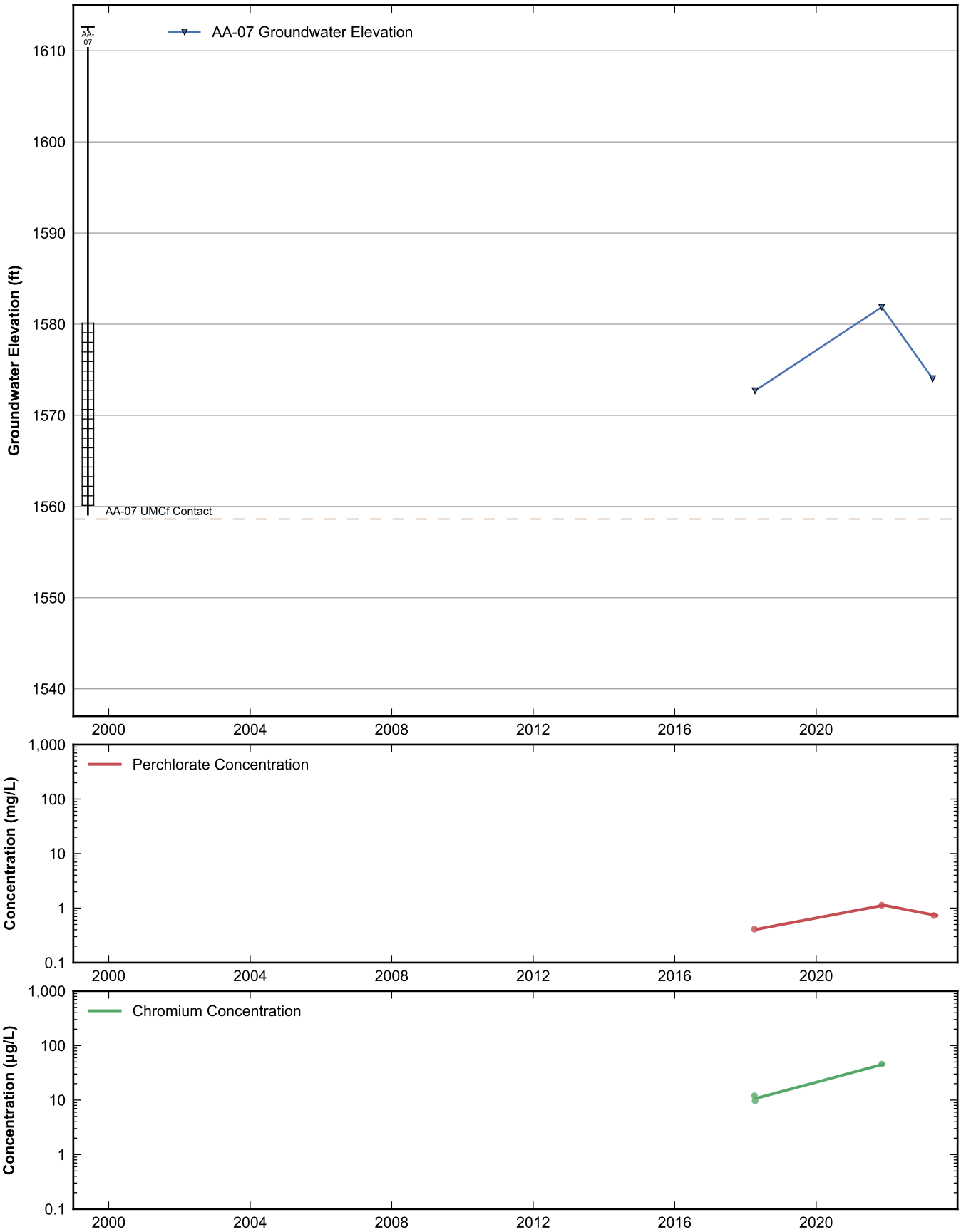

RAMBOLL

Data Sheet for Well AA-07
Nevada Environmental Response Trust Site
Henderson, Nevada

Drafter: JH	Date: 2025-02-12	Contract Number: 1940112035	Approved:	Revised:

Path: rehemy\projects\NERT\GWM\AnnualPerformanceReporting\WellDataSheets.py

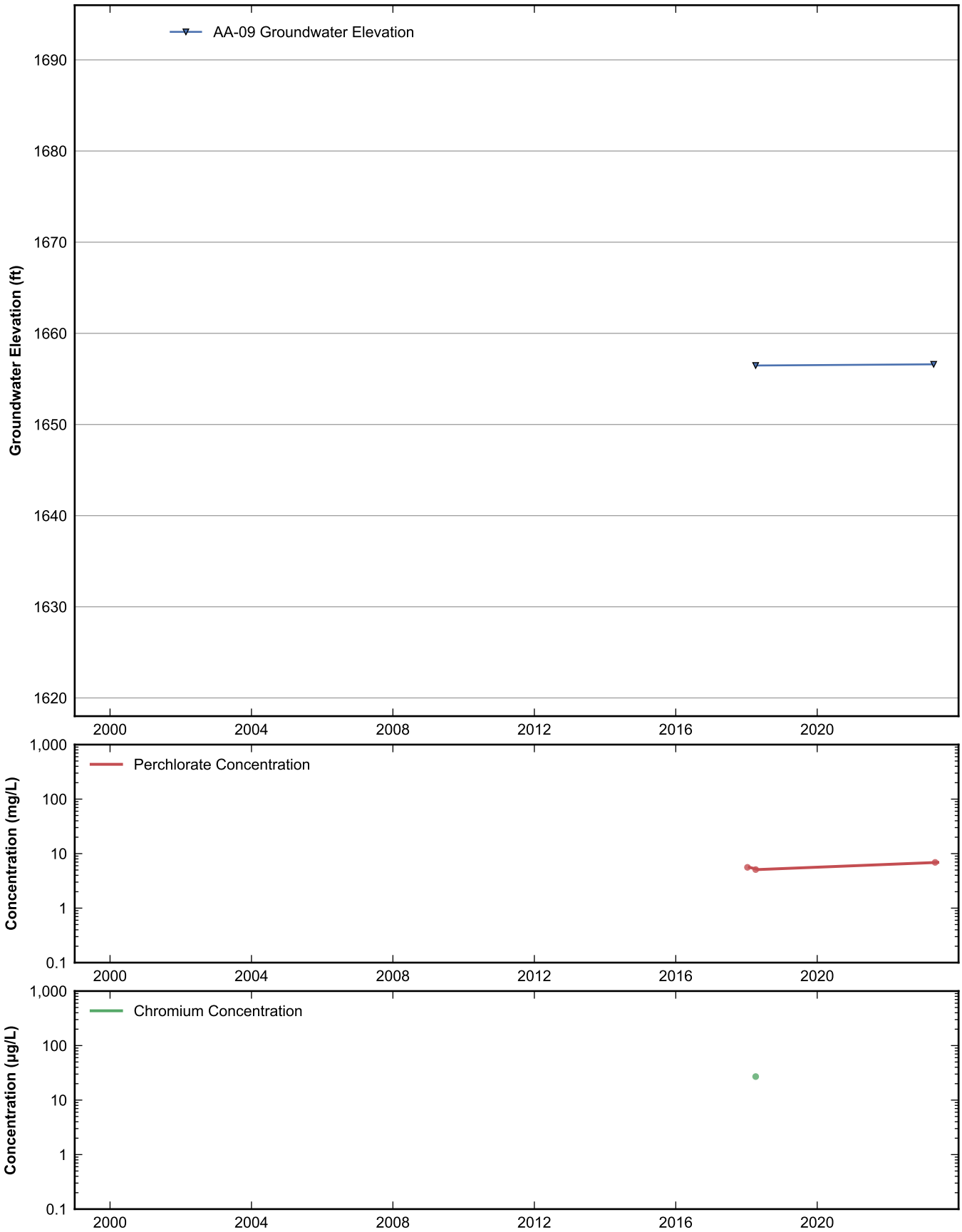

RAMBOLL

Data Sheet for Well AA-09
Nevada Environmental Response Trust Site
Henderson, Nevada

Drafter: JH	Date: 2025-02-12	Contract Number: 1940112035	Approved:	Revised:

Path: rehemy\projects\NERT\GWM\AnnualPerformanceReporting\WellDataSheets.py

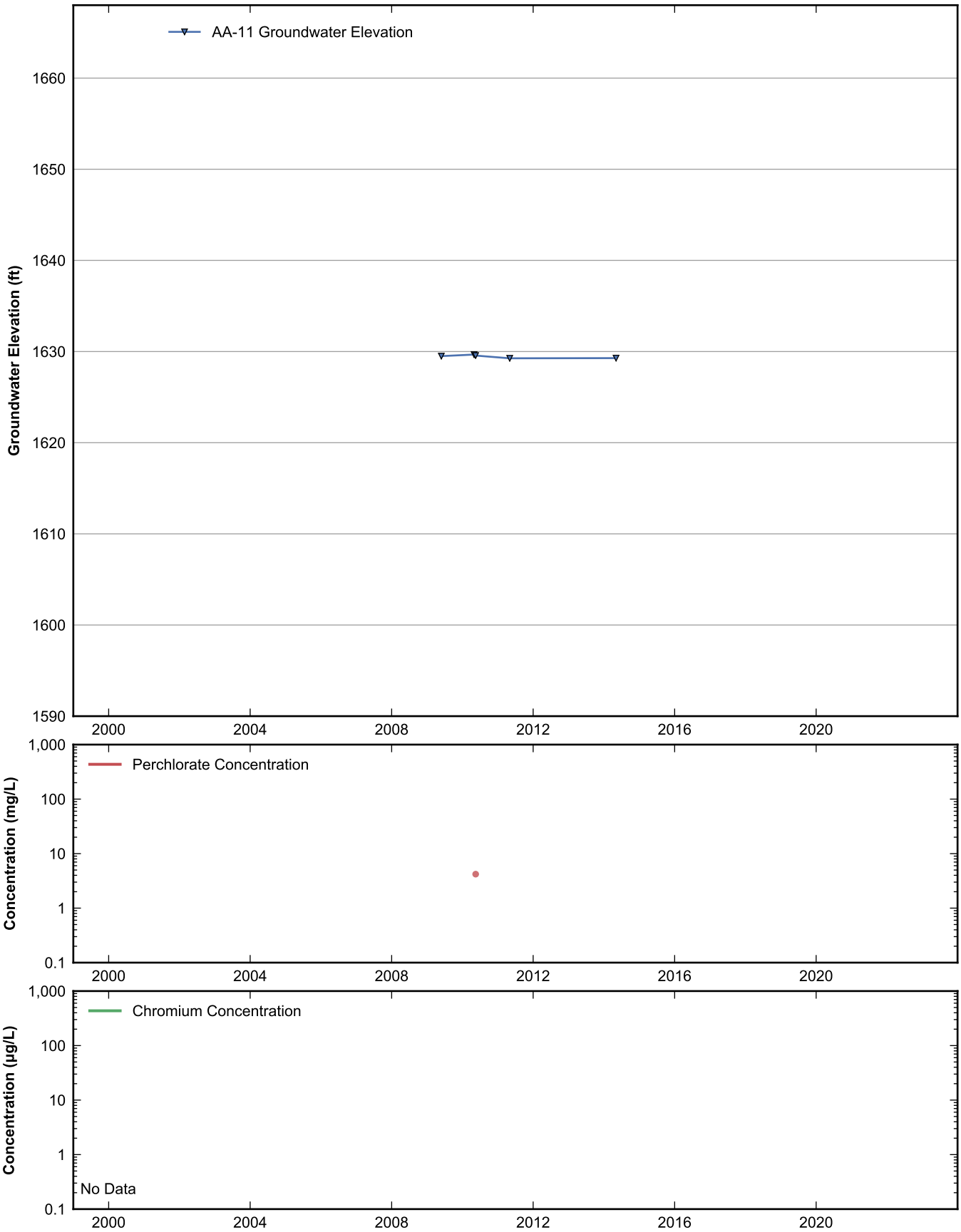

RAMBOLL

Data Sheet for Well AA-11
Nevada Environmental Response Trust Site
Henderson, Nevada

Drafter: JH	Date: 2025-02-13	Contract Number: 1940112035	Approved:	Revised:

Path: rehemy\projects\NERT\GWM\AnnualPerformanceReporting\WellDataSheets.py

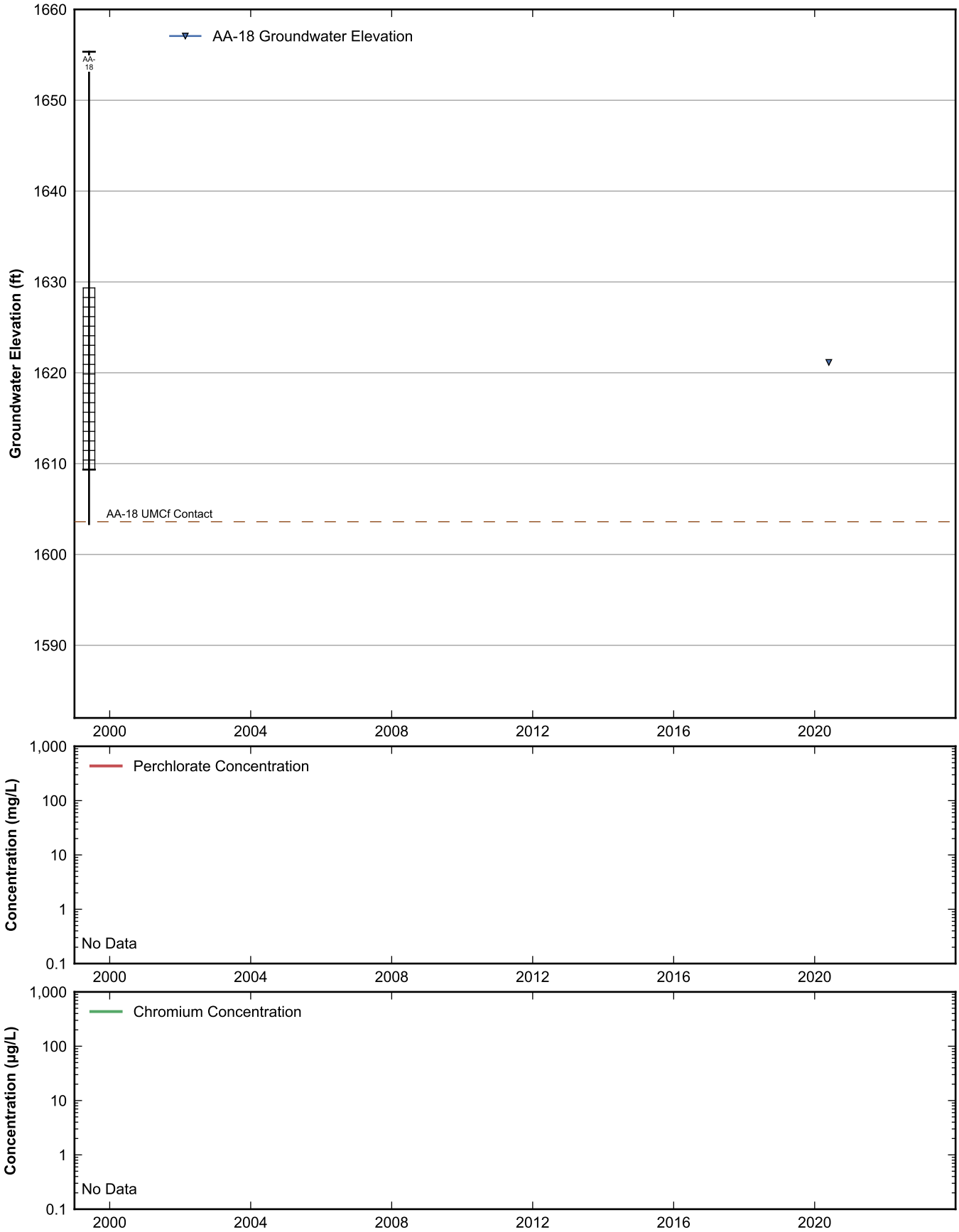

RAMBOLL

Data Sheet for Well AA-18
Nevada Environmental Response Trust Site
Henderson, Nevada

Drafter: JH	Date: 2025-02-12	Contract Number: 1940112035	Approved:	Revised:

Path: rehemy\projects\NERT\GWM\AnnualPerformanceReporting\WellDataSheets.py

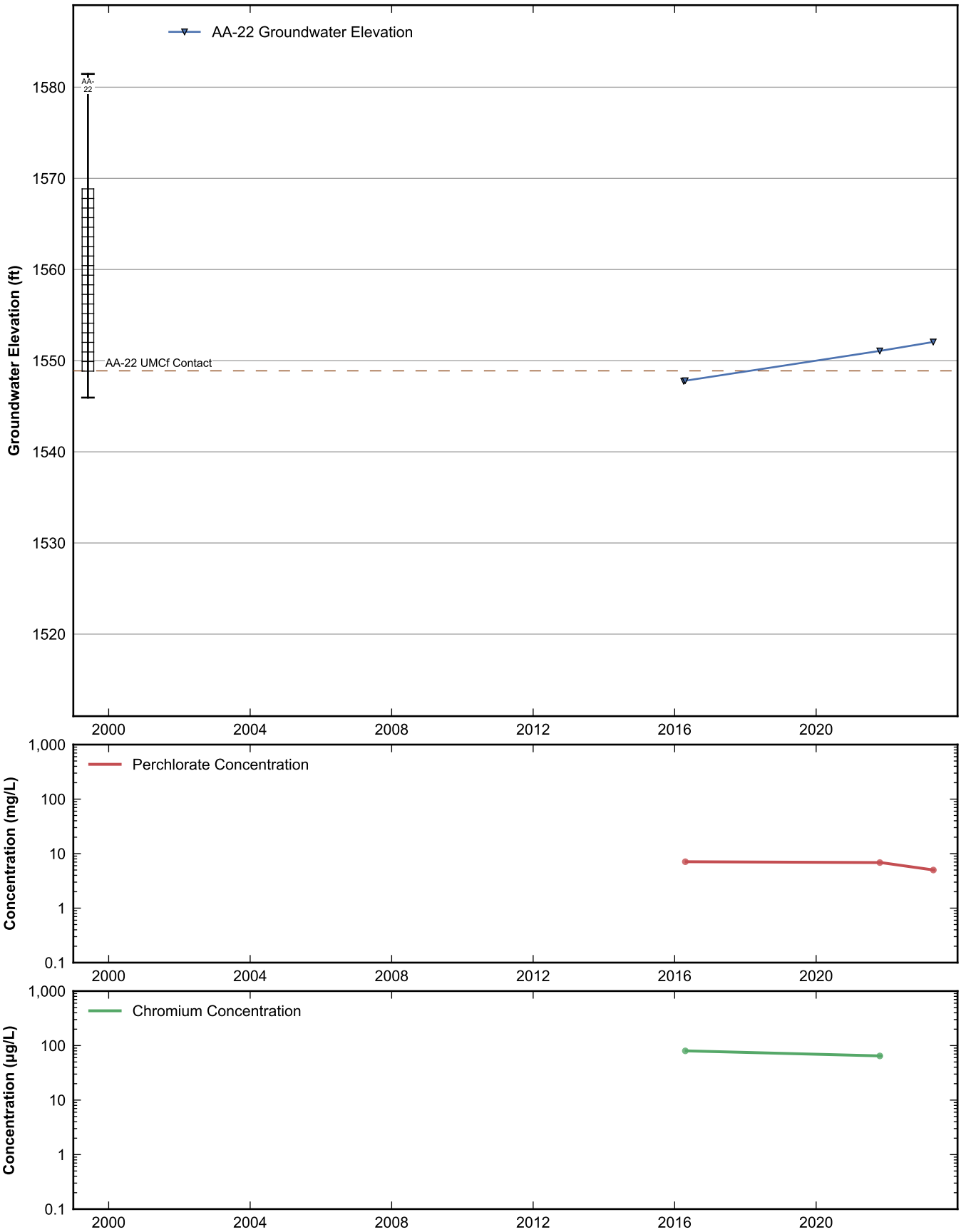

RAMBOLL

Data Sheet for Well AA-22
Nevada Environmental Response Trust Site
Henderson, Nevada

Drafter: JH	Date: 2025-02-12	Contract Number: 1940112035	Approved:	Revised:

Path: rehemy\projects\NERT\GWM\AnnualPerformanceReporting\WellDataSheets.py

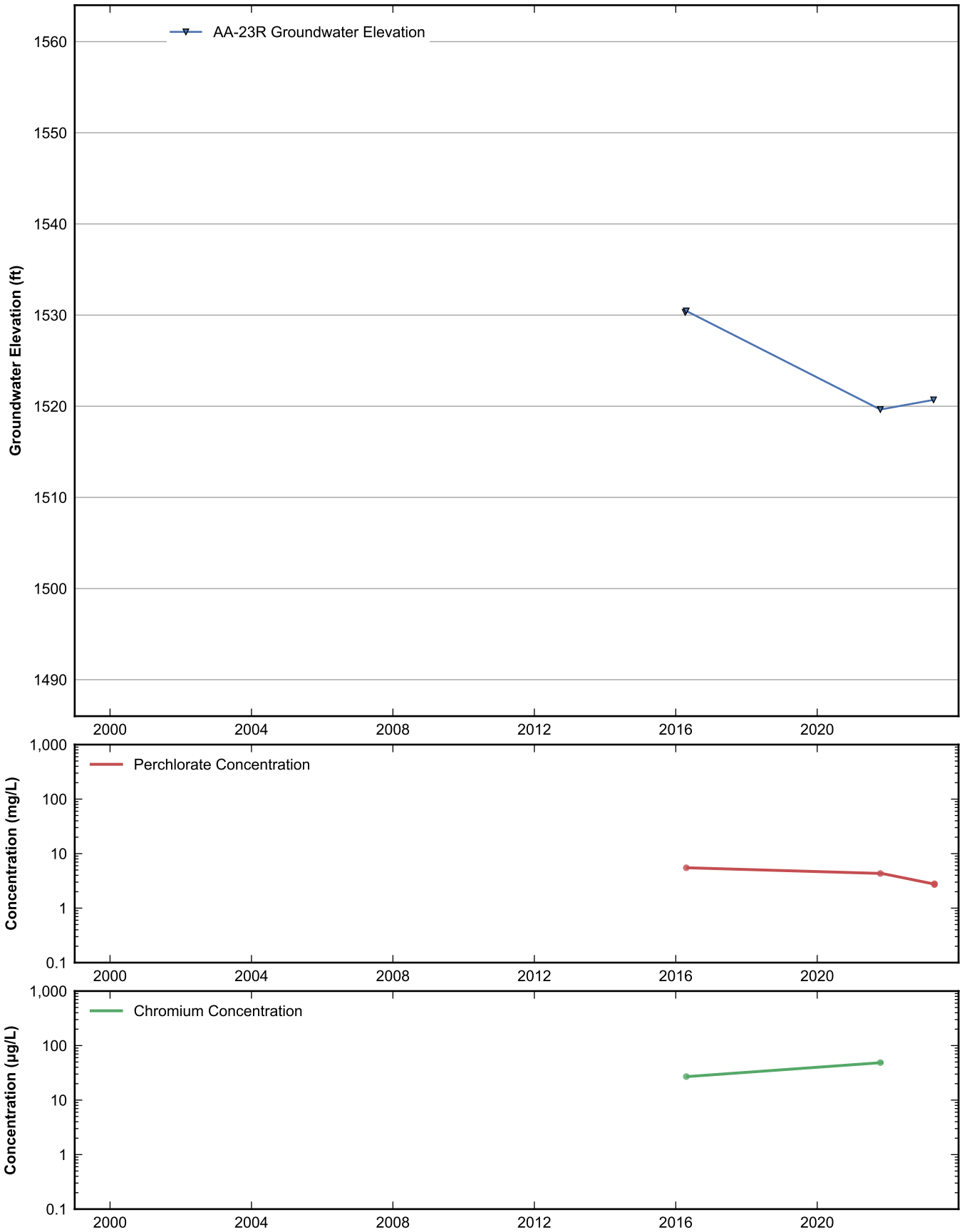

RAMBOLL

Data Sheet for Well AA-23R
Nevada Environmental Response Trust Site
Henderson, Nevada

Drafter: JH	Date: 2025-02-12	Contract Number: 1940112035	Approved:	Revised:

Path: rehemy\projects\NERT\GWM\AnnualPerformanceReporting\WellDataSheets.py

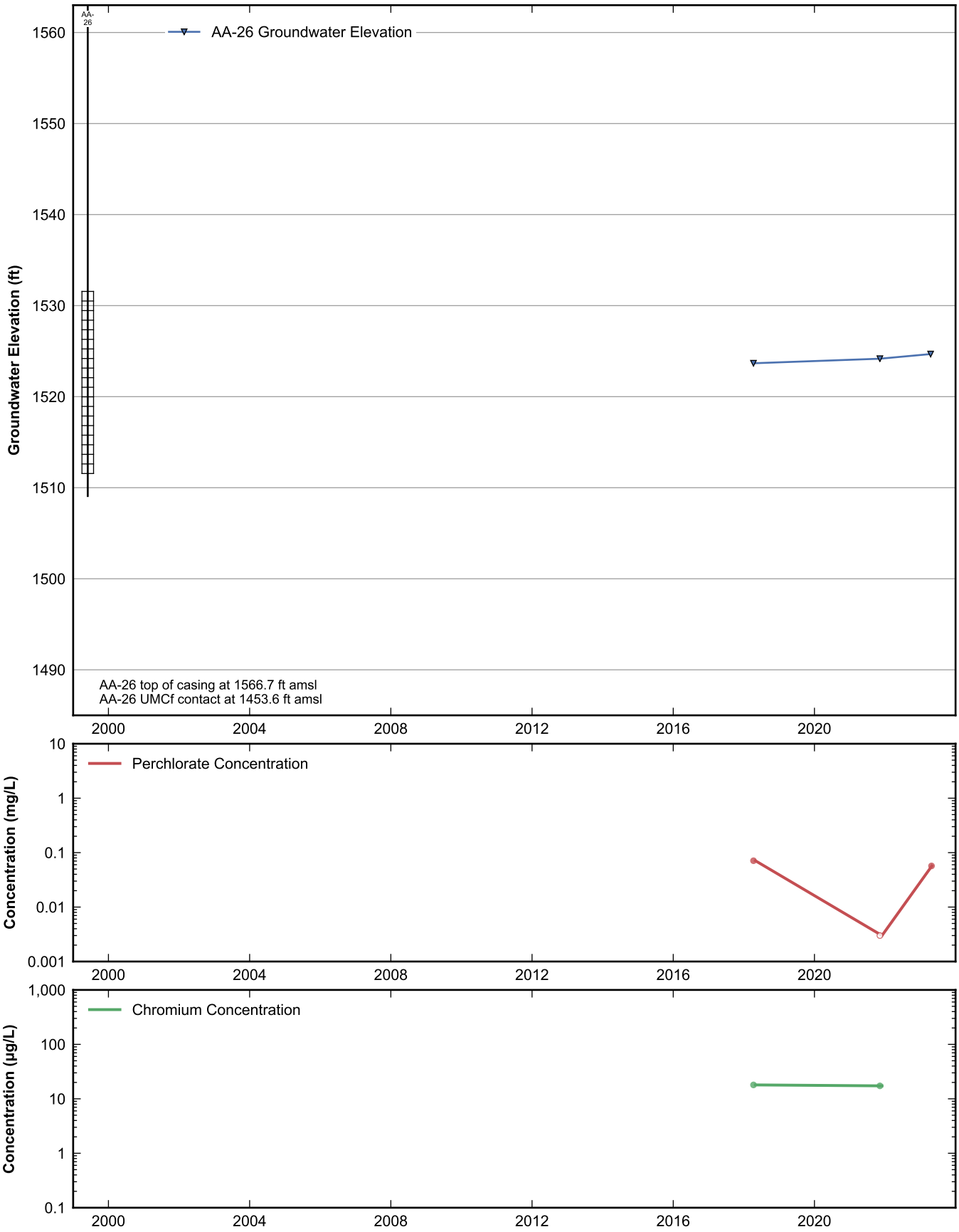

RAMBOLL

Data Sheet for Well AA-26
Nevada Environmental Response Trust Site
Henderson, Nevada

Drafter: JH	Date: 2025-02-12	Contract Number: 1940112035	Approved:	Revised:

Path: rehemy\projects\NERT\GWM\AnnualPerformanceReporting\WellDataSheets.py

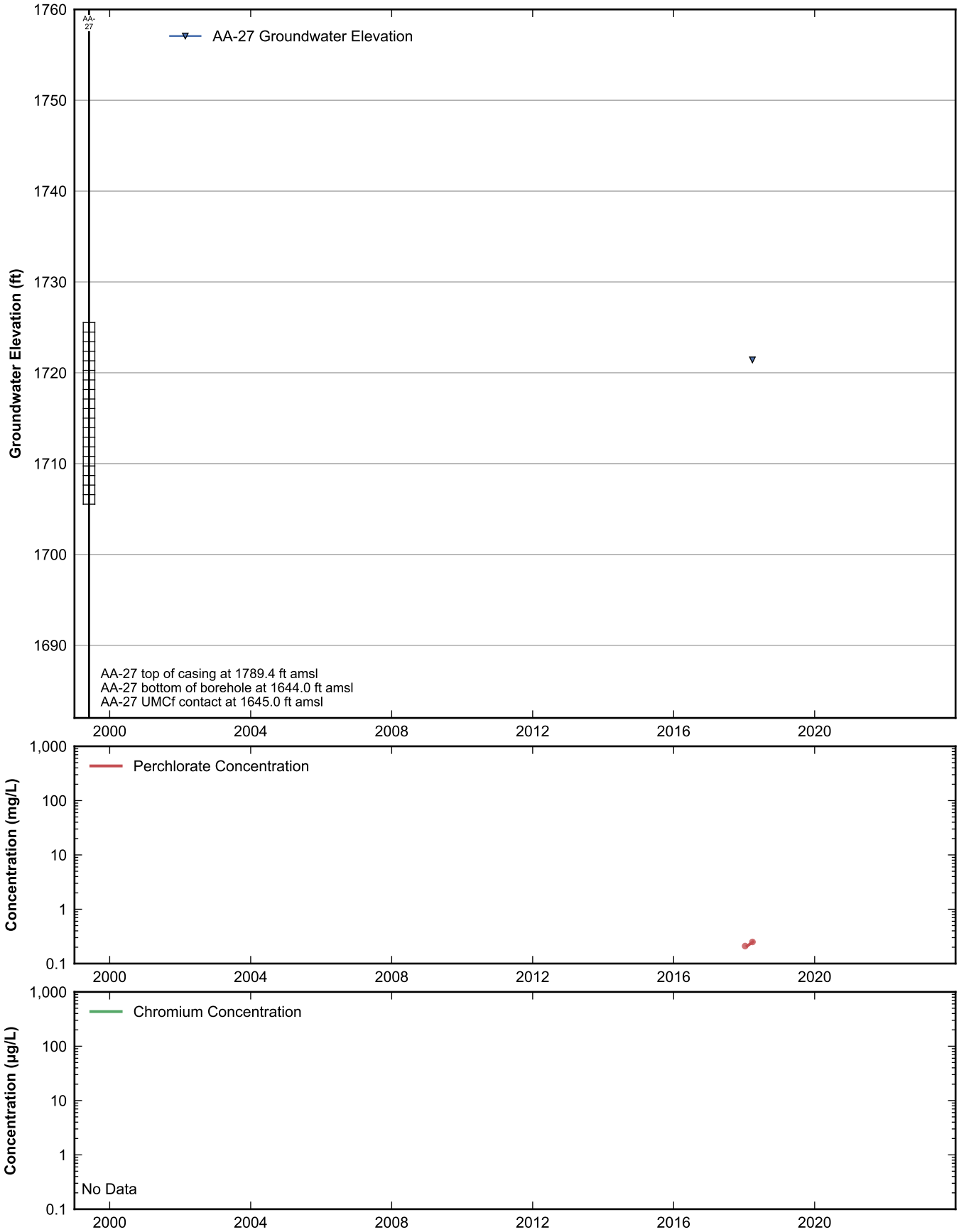

RAMBOLL

Data Sheet for Well AA-27
Nevada Environmental Response Trust Site
Henderson, Nevada

Drafter: JH	Date: 2025-02-12	Contract Number: 1940112035	Approved:	Revised:

Path: rehemy\projects\NERT\GWM\AnnualPerformanceReporting\WellDataSheets.py

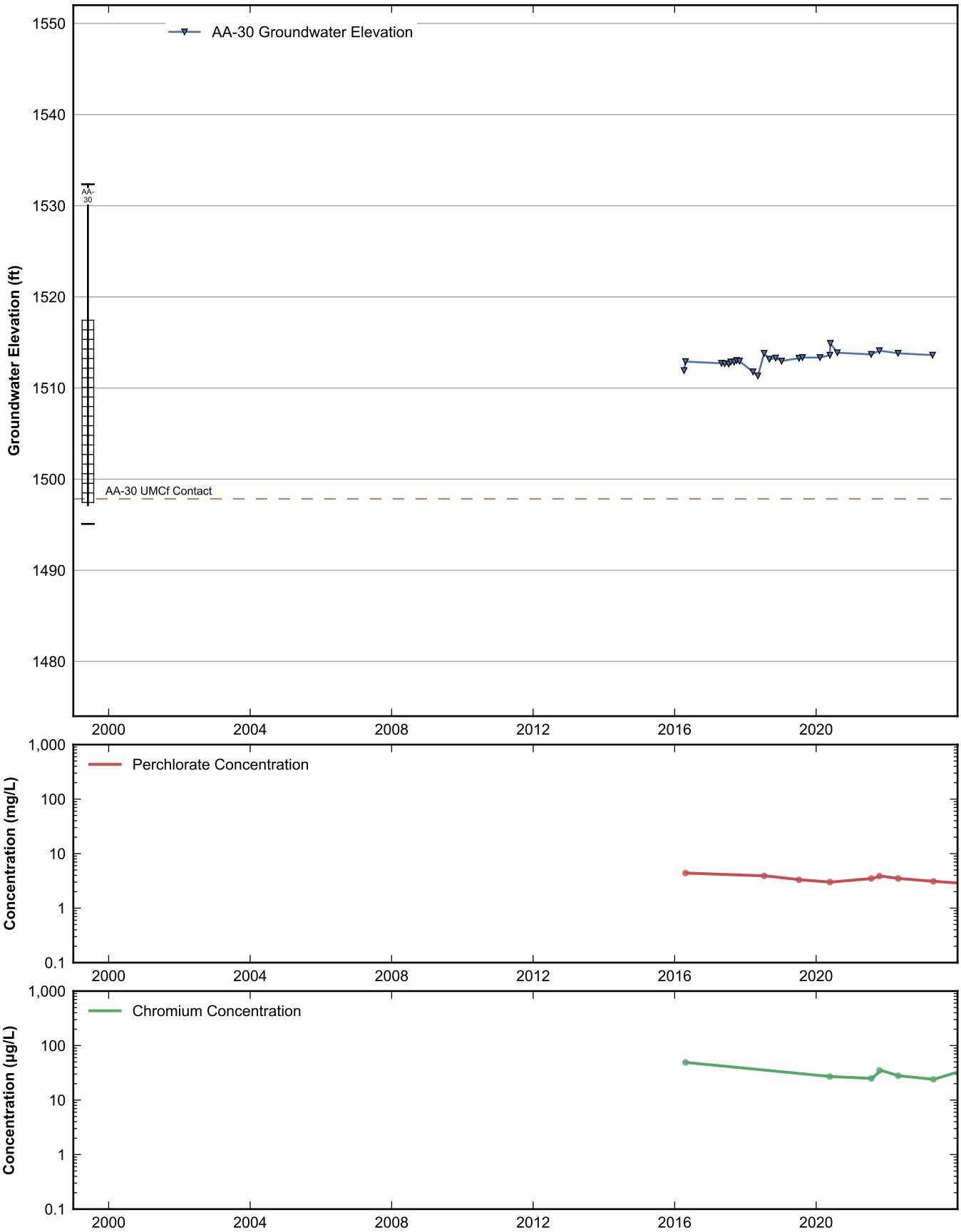

RAMBOLL

Data Sheet for Well AA-30
Nevada Environmental Response Trust Site
Henderson, Nevada

Drafter: JH	Date: 2025-02-12	Contract Number: 1940112035	Approved:	Revised:

Path: rehemy\projects\NERT\GWM\AnnualPerformanceReporting\WellDataSheets.py

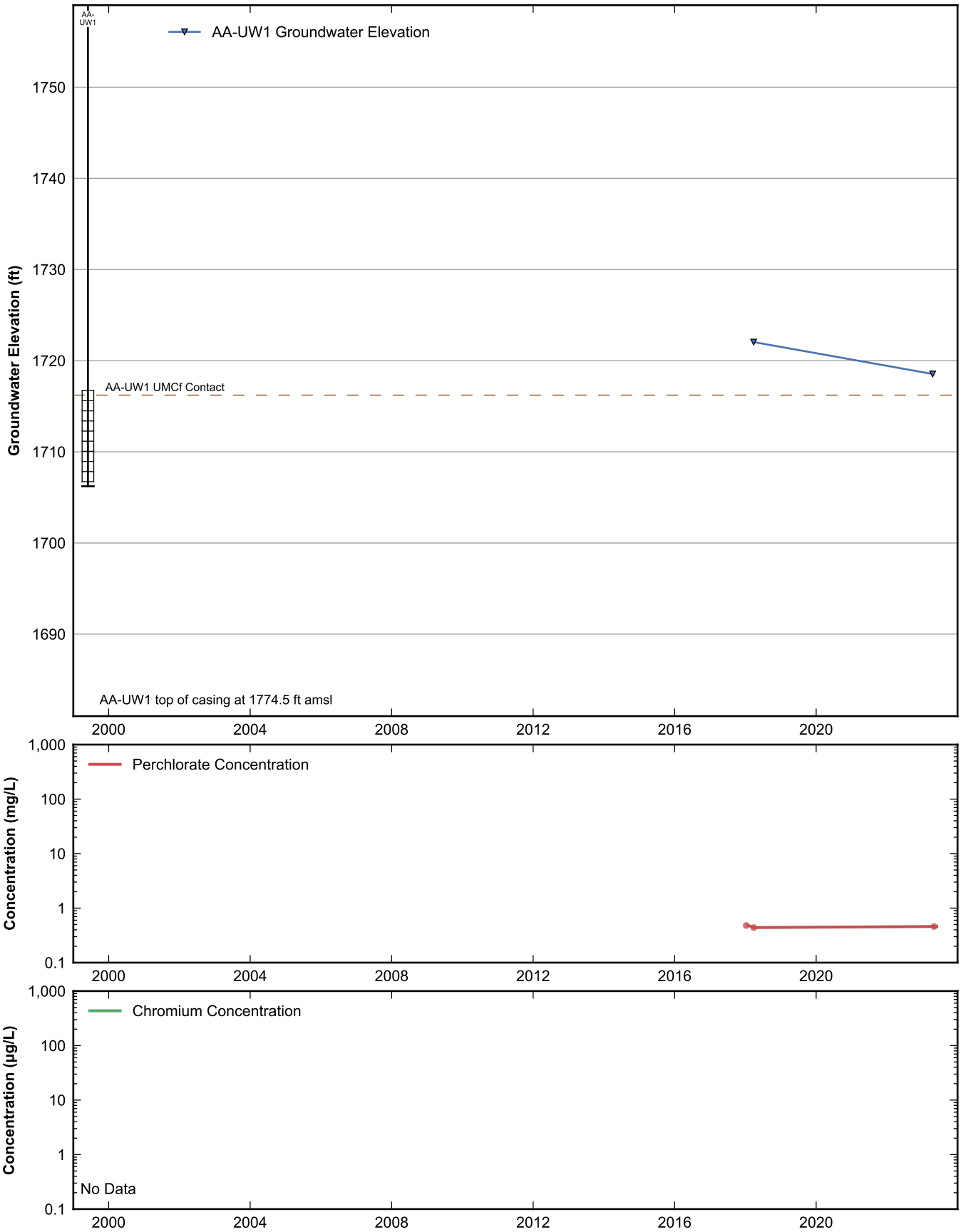

RAMBOLL

Data Sheet for Well AA-UW1
Nevada Environmental Response Trust Site
Henderson, Nevada

Drafter: JH	Date: 2025-02-12	Contract Number: 1940112035	Approved:	Revised:

Path: rehemy\projects\NERT\GWM\AnnualPerformanceReporting\WellDataSheets.py

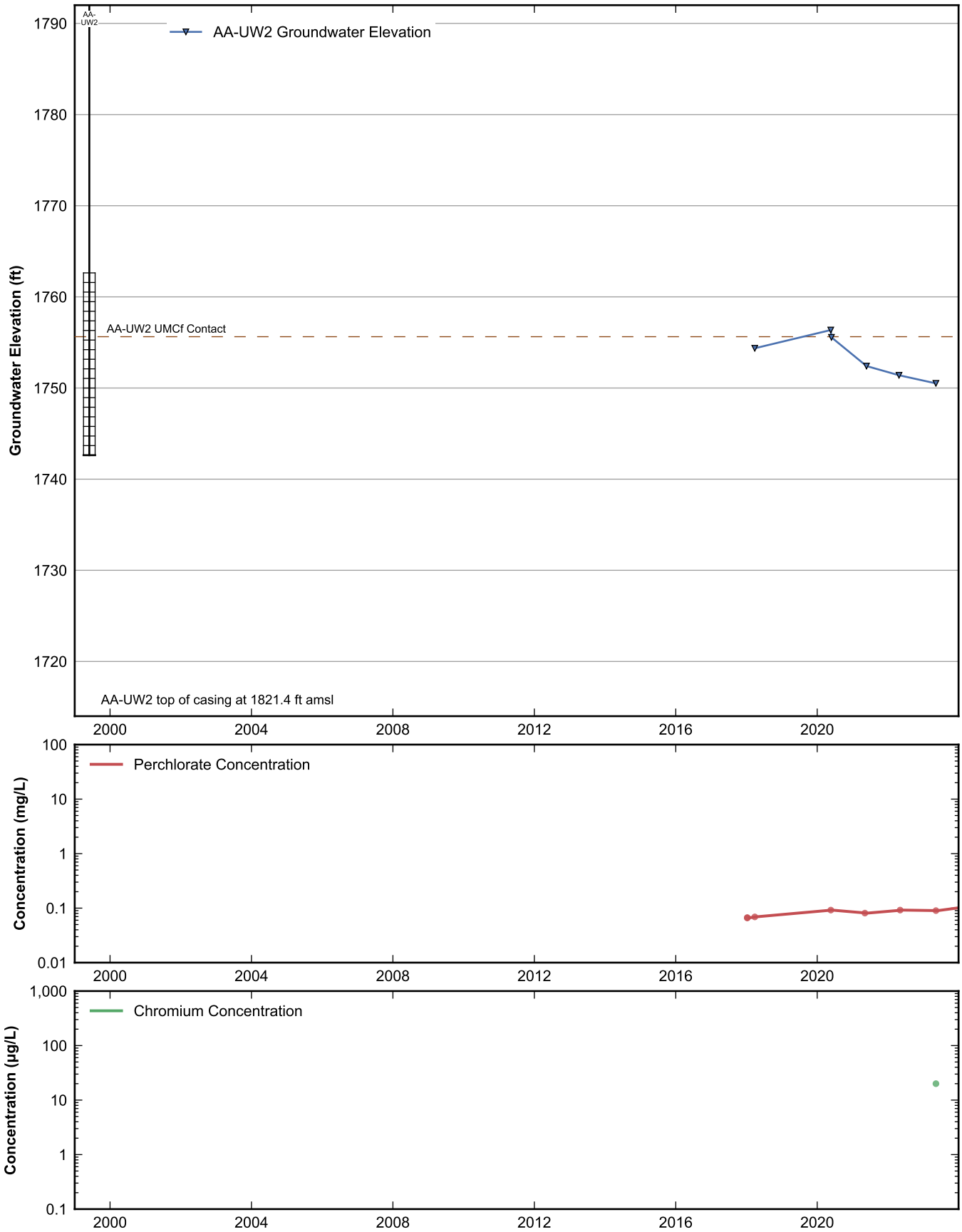

RAMBOLL

Data Sheet for Well AA-UW2
Nevada Environmental Response Trust Site
Henderson, Nevada

Drafter: JH	Date: 2025-02-12	Contract Number: 1940112035	Approved:	Revised:

Path: rehemy\projects\NERT\GWM\AnnualPerformanceReporting\WellDataSheets.py

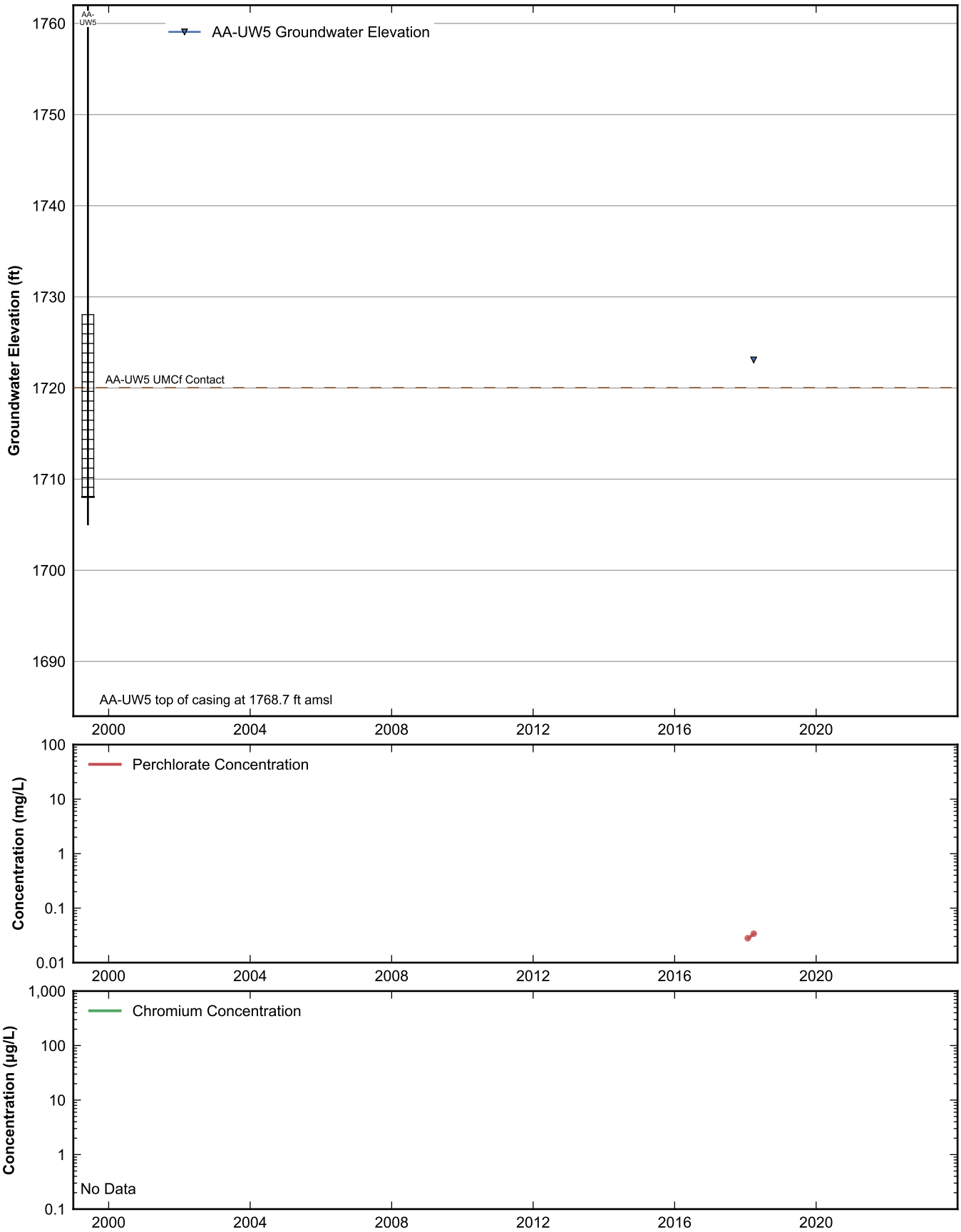

RAMBOLL

Data Sheet for Well AA-UW5
Nevada Environmental Response Trust Site
Henderson, Nevada

Drafter: JH	Date: 2025-02-12	Contract Number: 1940112035	Approved:	Revised:

Path: rehemy\projects\NERT\GWM\AnnualPerformanceReporting\WellDataSheets.py

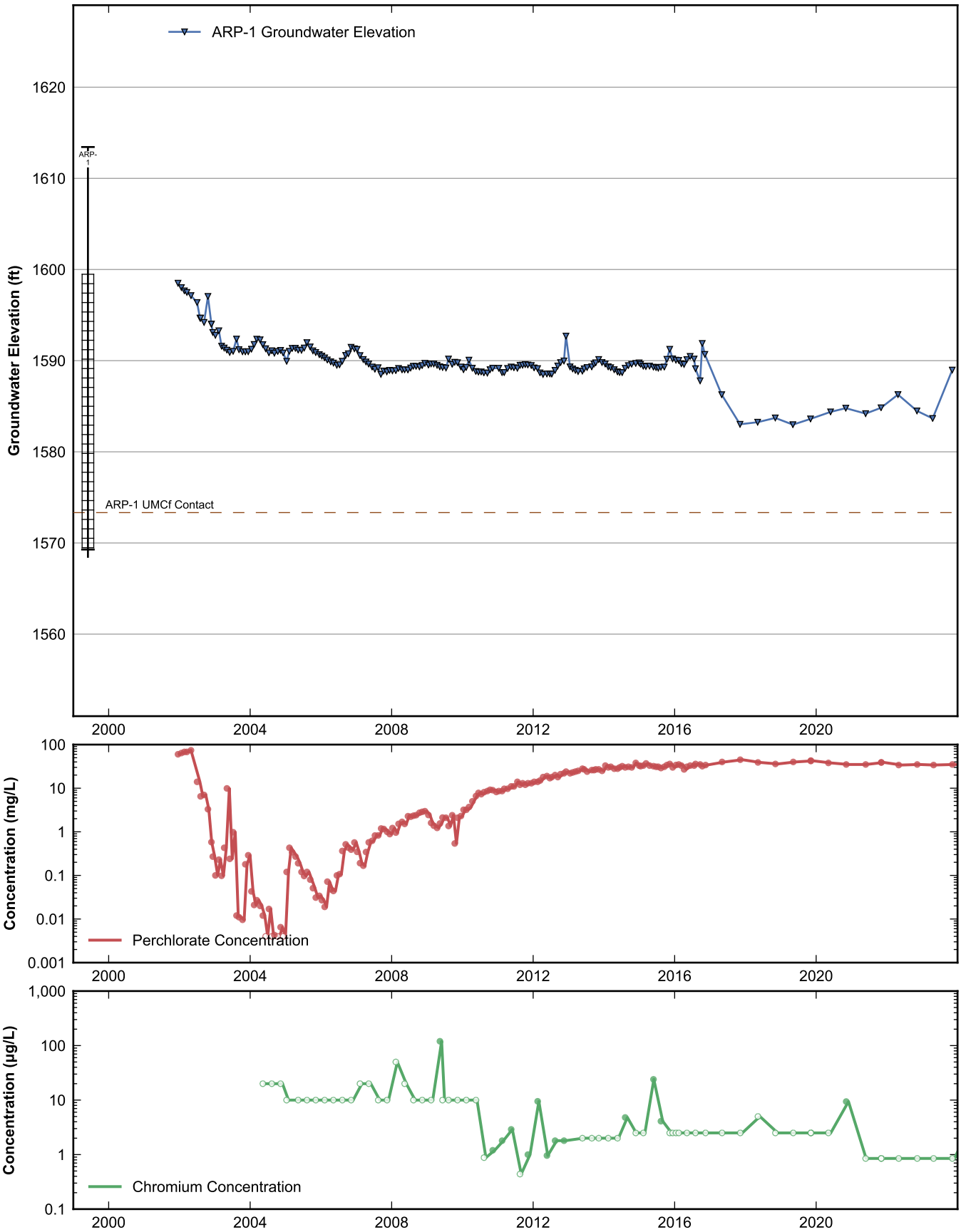

RAMBOLL

Data Sheet for Well ARP-1
Nevada Environmental Response Trust Site
Henderson, Nevada

Drafter: JH	Date: 2025-02-12	Contract Number: 1940112035	Approved:	Revised:

Path: rehemy\projects\NERT\GWM\AnnualPerformanceReporting\WellDataSheets.py

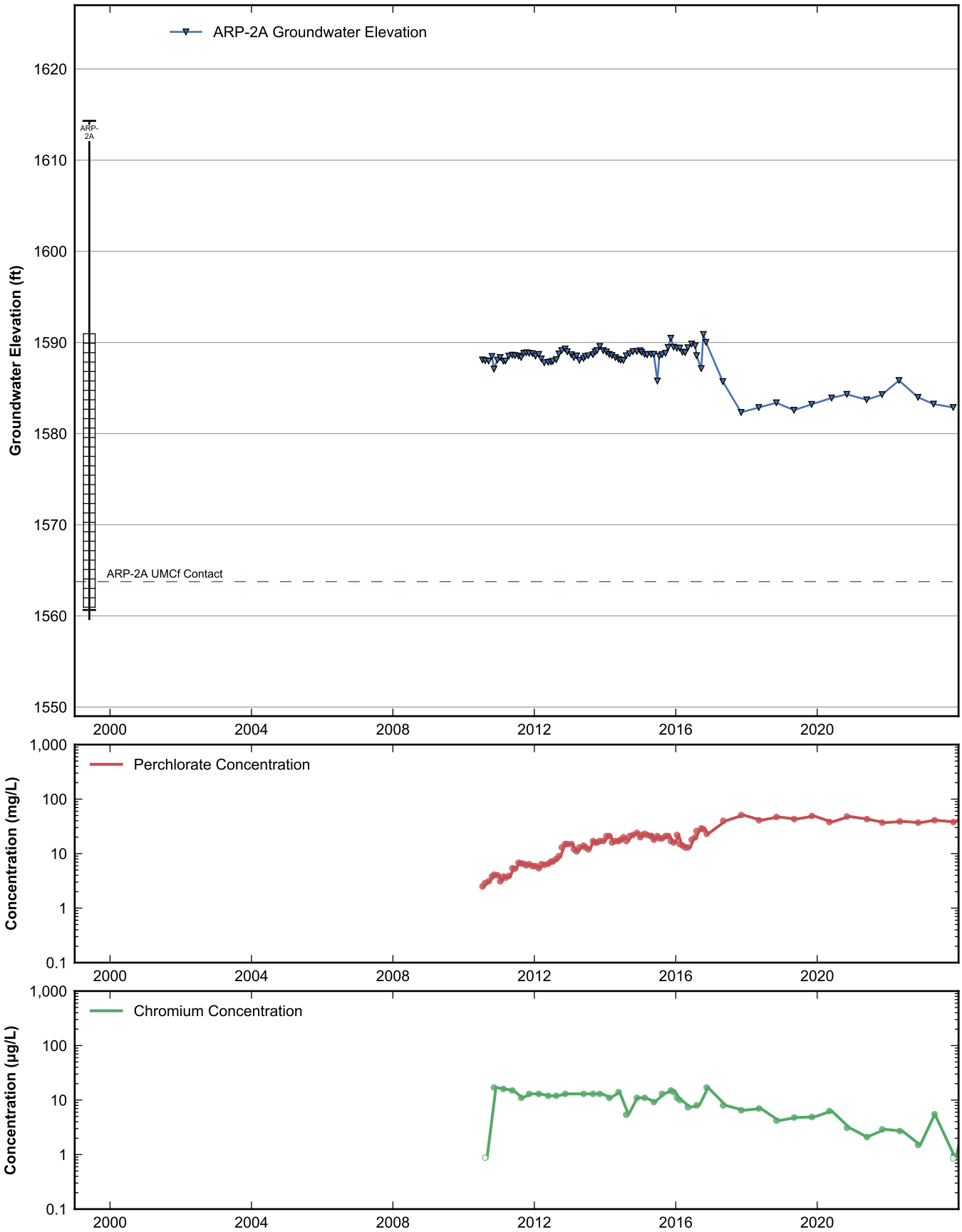

RAMBOLL

Data Sheet for Well ARP-2A
Nevada Environmental Response Trust Site
Henderson, Nevada

Drafter: JH	Date: 2025-02-12	Contract Number: 1940112035	Approved:	Revised:

Path: rehemy\projects\NERT\GWM\AnnualPerformanceReporting\WellDataSheets.py

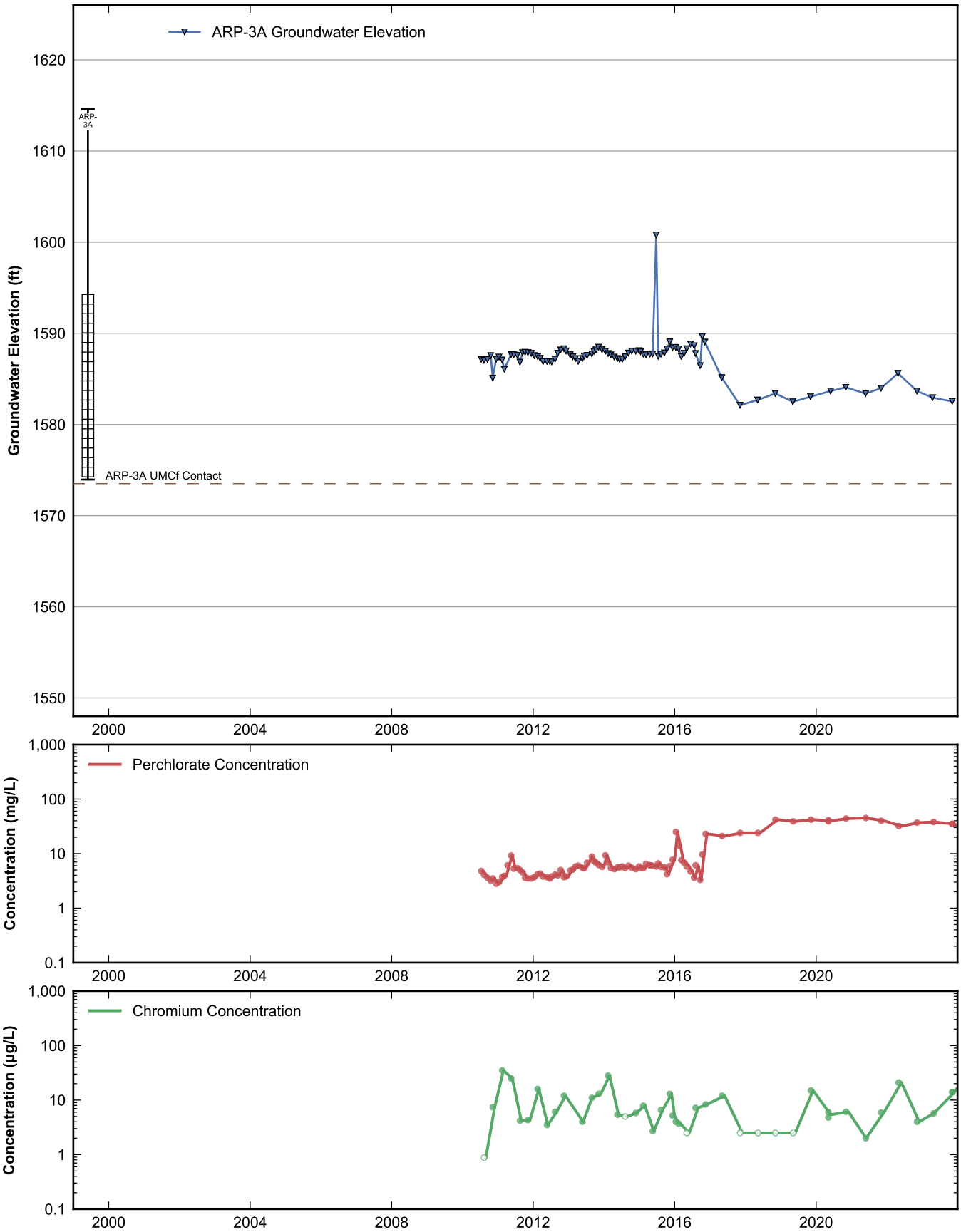

RAMBOLL

Data Sheet for Well ARP-3A
Nevada Environmental Response Trust Site
Henderson, Nevada

Drafter: JH	Date: 2025-02-12	Contract Number: 1940112035	Approved:	Revised:

Path: rehemy\projects\NERT\GWM\AnnualPerformanceReporting\WellDataSheets.py

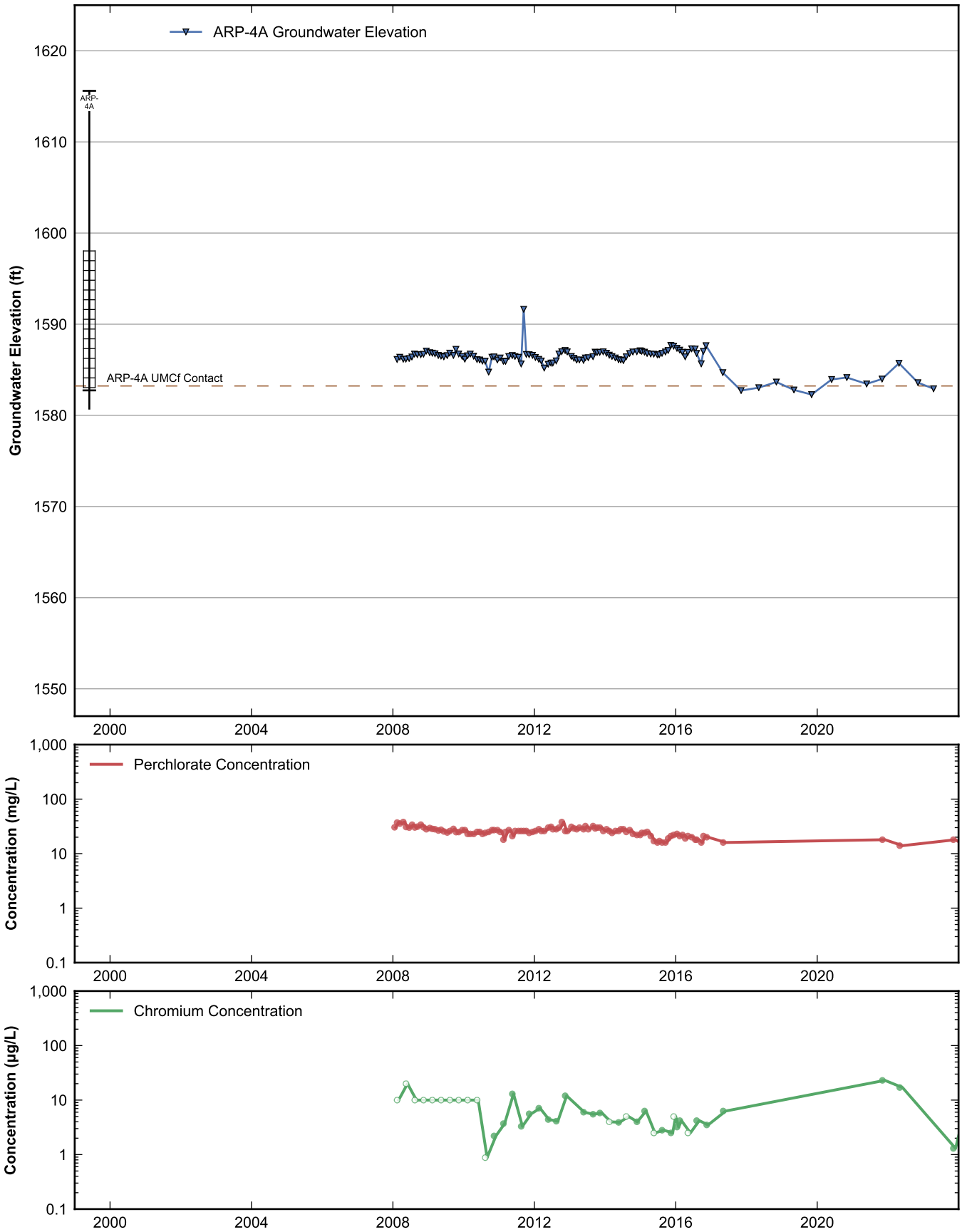

RAMBOLL

Data Sheet for Well ARP-4A
Nevada Environmental Response Trust Site
Henderson, Nevada

Drafter: JH	Date: 2025-02-12	Contract Number: 1940112035	Approved:	Revised:

Path: rehemy\projects\NERT\GWM\AnnualPerformanceReporting\WellDataSheets.py

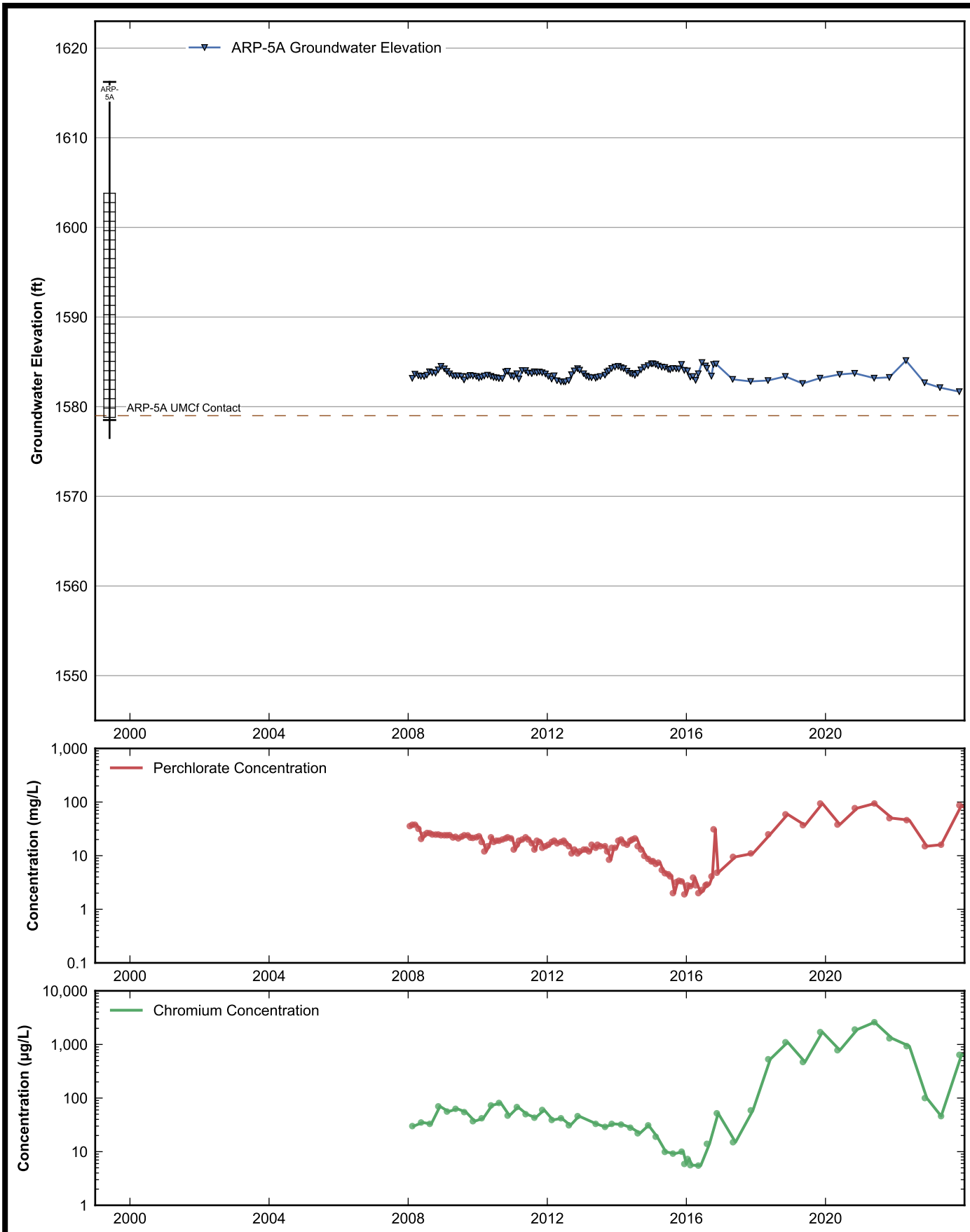

RAMBOLL

Data Sheet for Well ARP-5A
Nevada Environmental Response Trust Site
Henderson, Nevada

Drafter: JH	Date: 2025-02-12	Contract Number: 1940112035	Approved:	Revised:

Path: rehemy\projects\NERT\GWM\AnnualPerformanceReporting\WellDataSheets.py

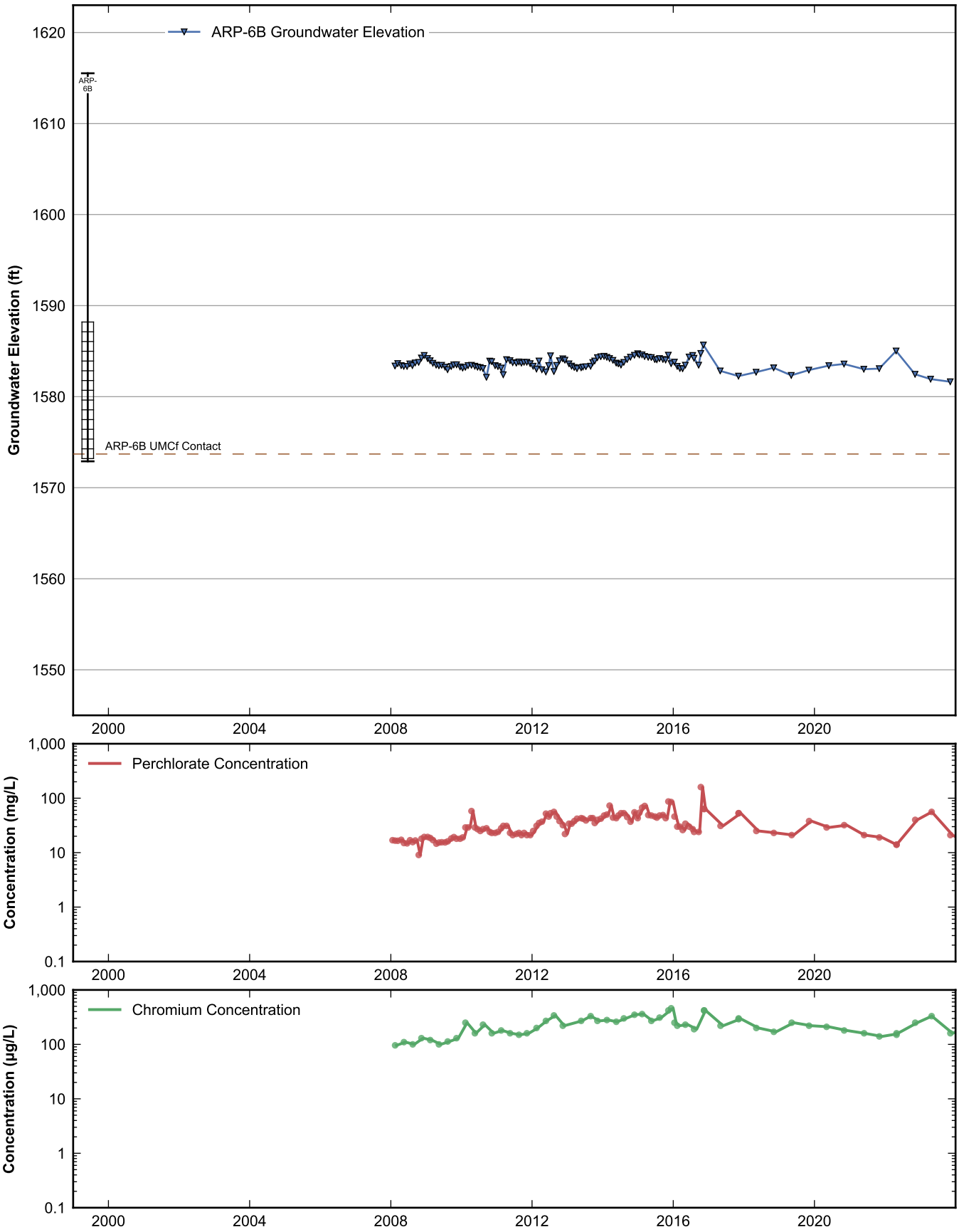

RAMBOLL

Data Sheet for Well ARP-6B
Nevada Environmental Response Trust Site
Henderson, Nevada

Drafter: JH	Date: 2025-02-12	Contract Number: 1940112035	Approved:	Revised:

Path: rehemy\projects\NERT\GWM\AnnualPerformanceReporting\WellDataSheets.py

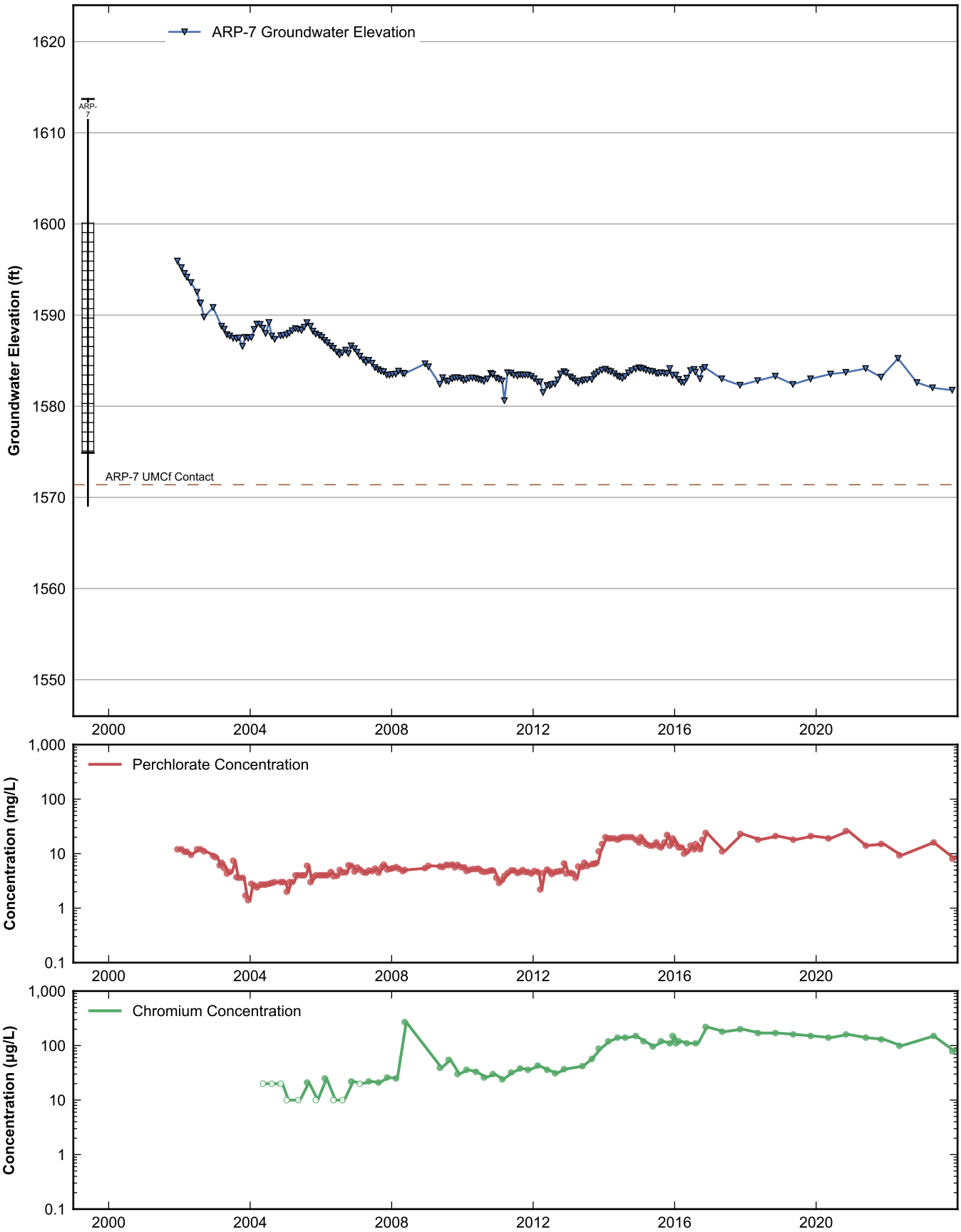

RAMBOLL

Data Sheet for Well ARP-7
Nevada Environmental Response Trust Site
Henderson, Nevada

Drafter: JH	Date: 2025-02-12	Contract Number: 1940112035	Approved:	Revised:

Path: rehemy\projects\NERT\GWM\AnnualPerformanceReporting\WellDataSheets.py

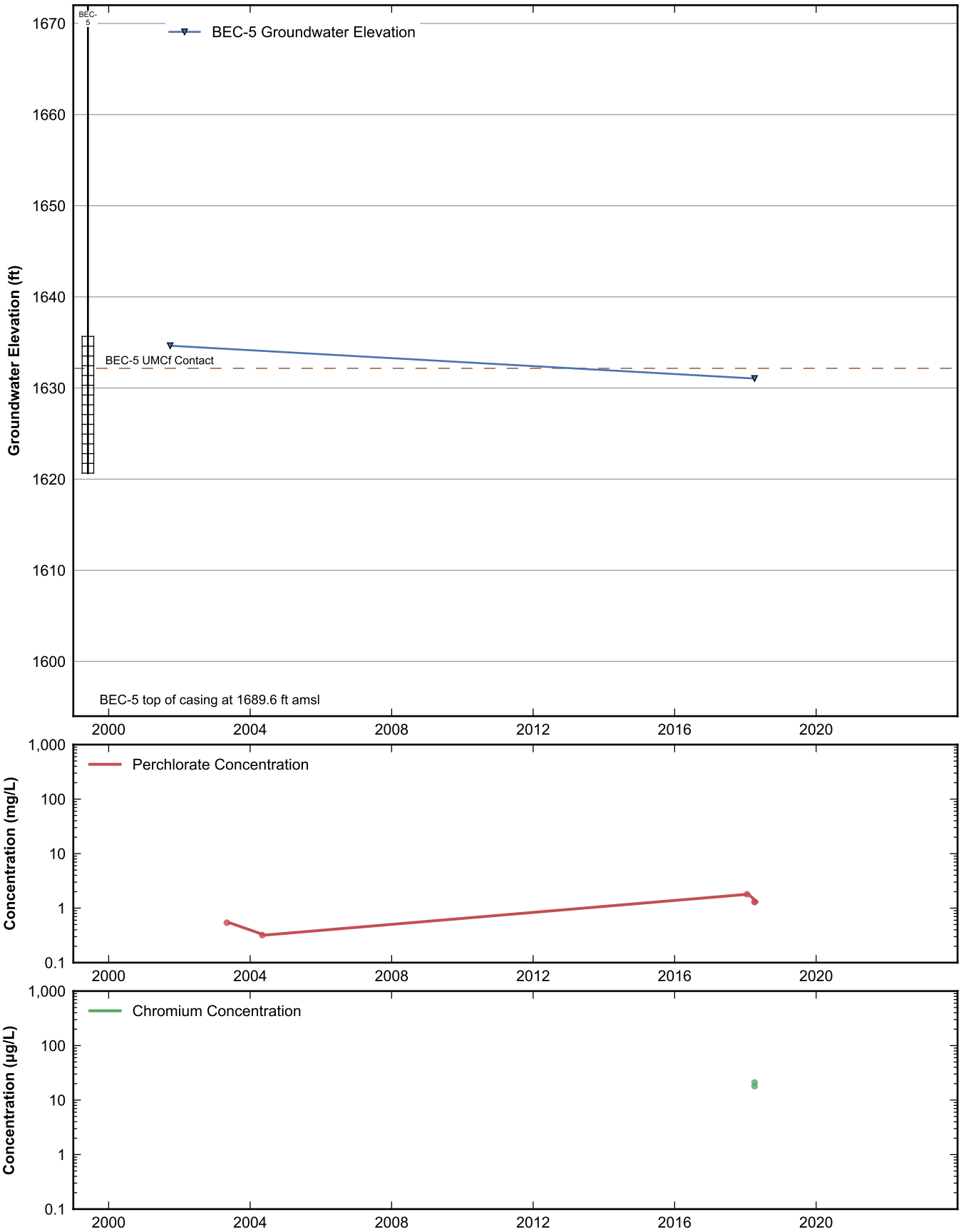

RAMBOLL

Data Sheet for Well BEC-5
Nevada Environmental Response Trust Site
Henderson, Nevada

Drafter: JH	Date: 2025-02-12	Contract Number: 1940112035	Approved:	Revised:

Path: rehemy\projects\NERT\GWM\AnnualPerformanceReporting\WellDataSheets.py

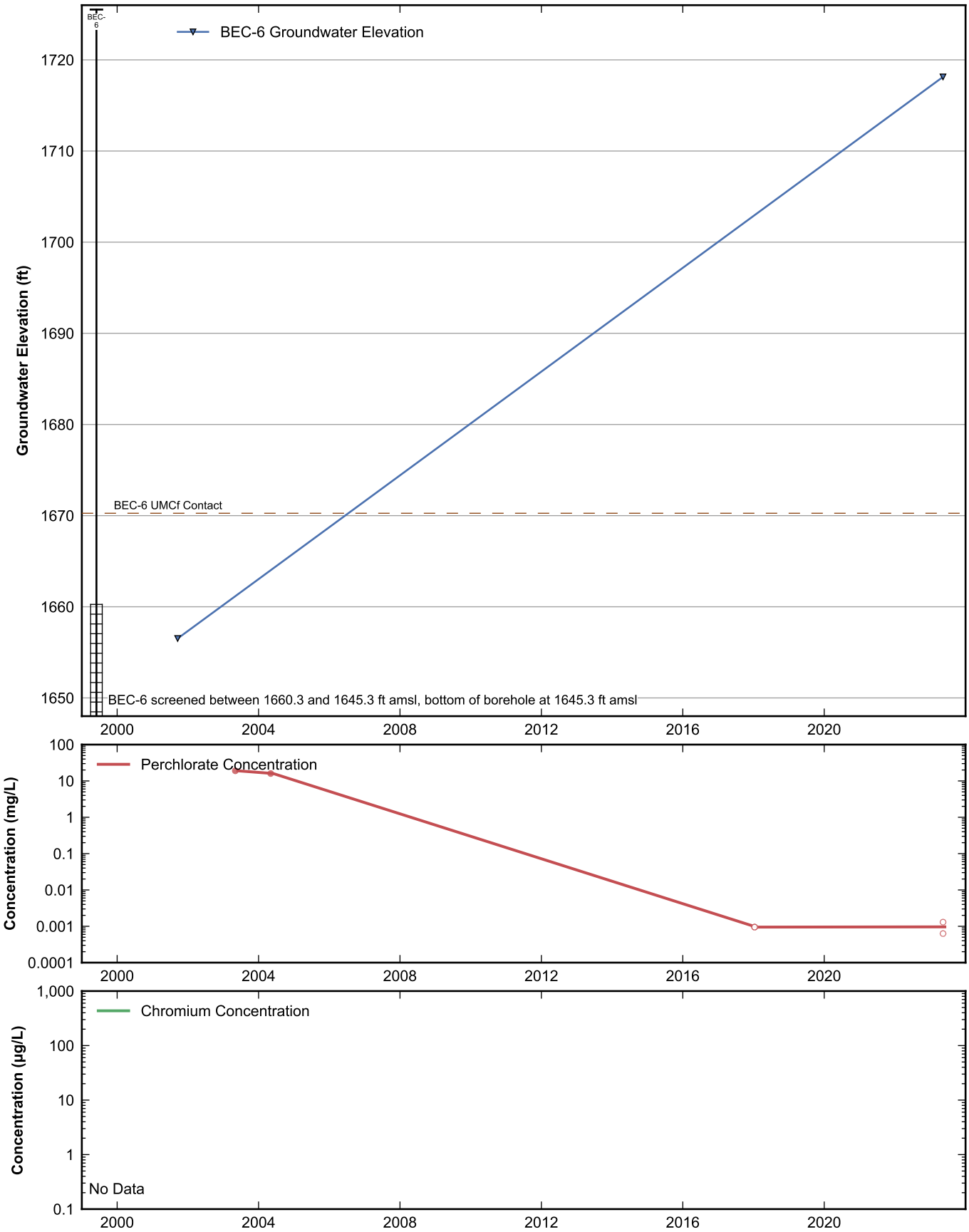

RAMBOLL

Data Sheet for Well BEC-6
Nevada Environmental Response Trust Site
Henderson, Nevada

Drafter: JH	Date: 2025-02-12	Contract Number: 1940112035	Approved:	Revised:

Path: rehemy\projects\NERT\GWM\AnnualPerformanceReporting\WellDataSheets.py

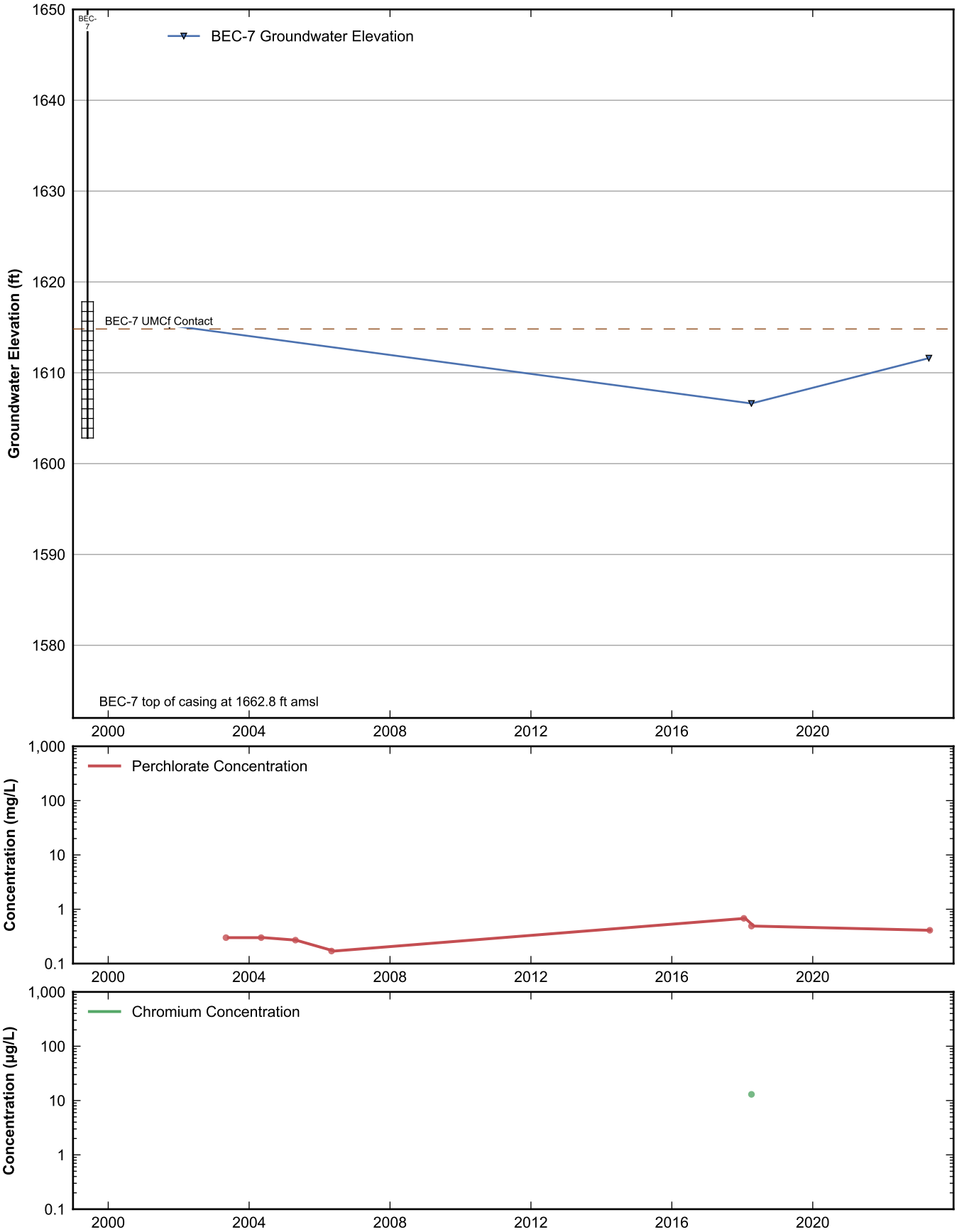

RAMBOLL

Data Sheet for Well BEC-7
Nevada Environmental Response Trust Site
Henderson, Nevada

Drafter: JH	Date: 2025-02-12	Contract Number: 1940112035	Approved:	Revised:

Path: rehemy\projects\NERT\GWM\AnnualPerformanceReporting\WellDataSheets.py

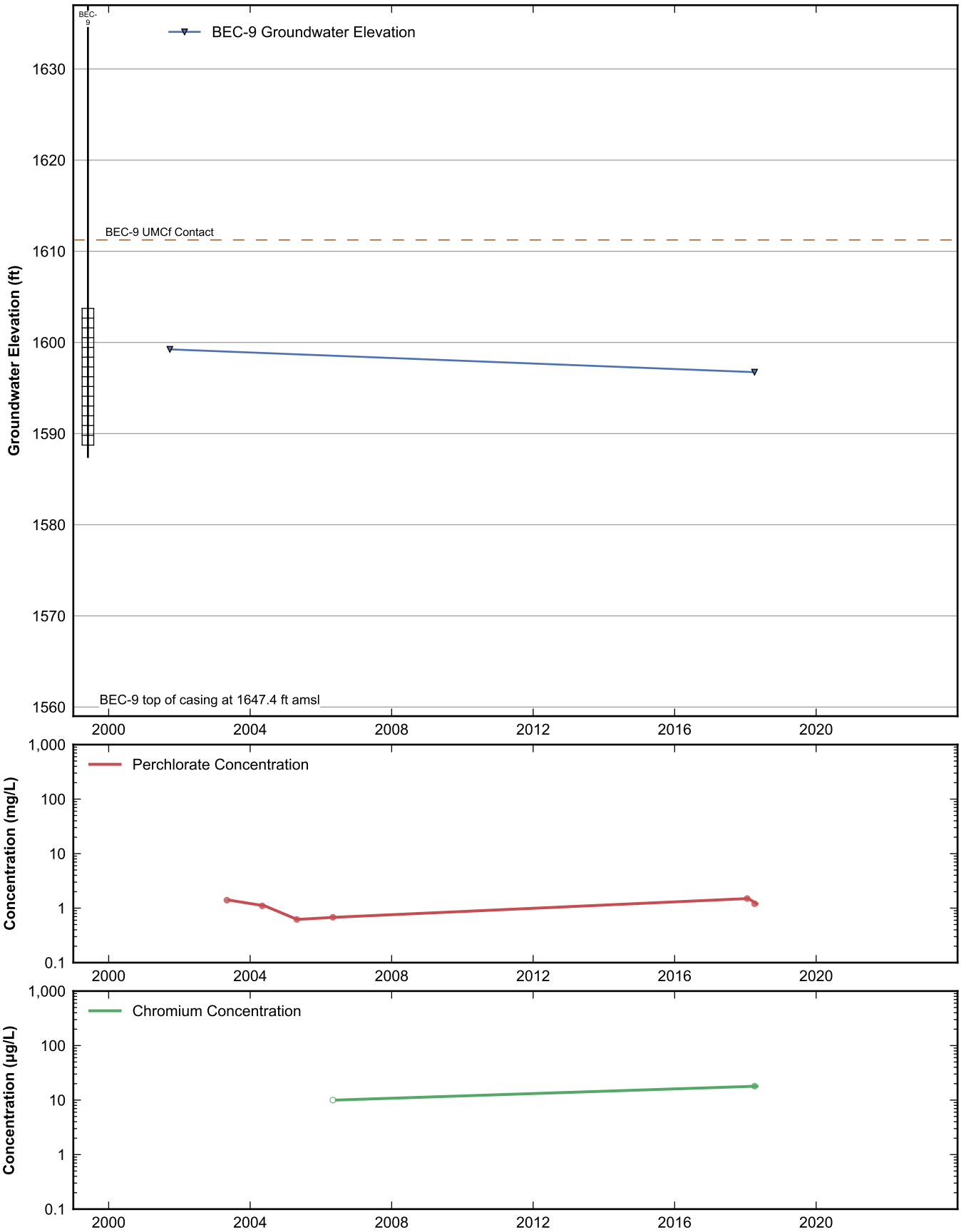

RAMBOLL

Data Sheet for Well BEC-9
Nevada Environmental Response Trust Site
Henderson, Nevada

Drafter: JH	Date: 2025-02-12	Contract Number: 1940112035	Approved:	Revised:

Path: rehemy\projects\NERT\GWM\AnnualPerformanceReporting\WellDataSheets.py

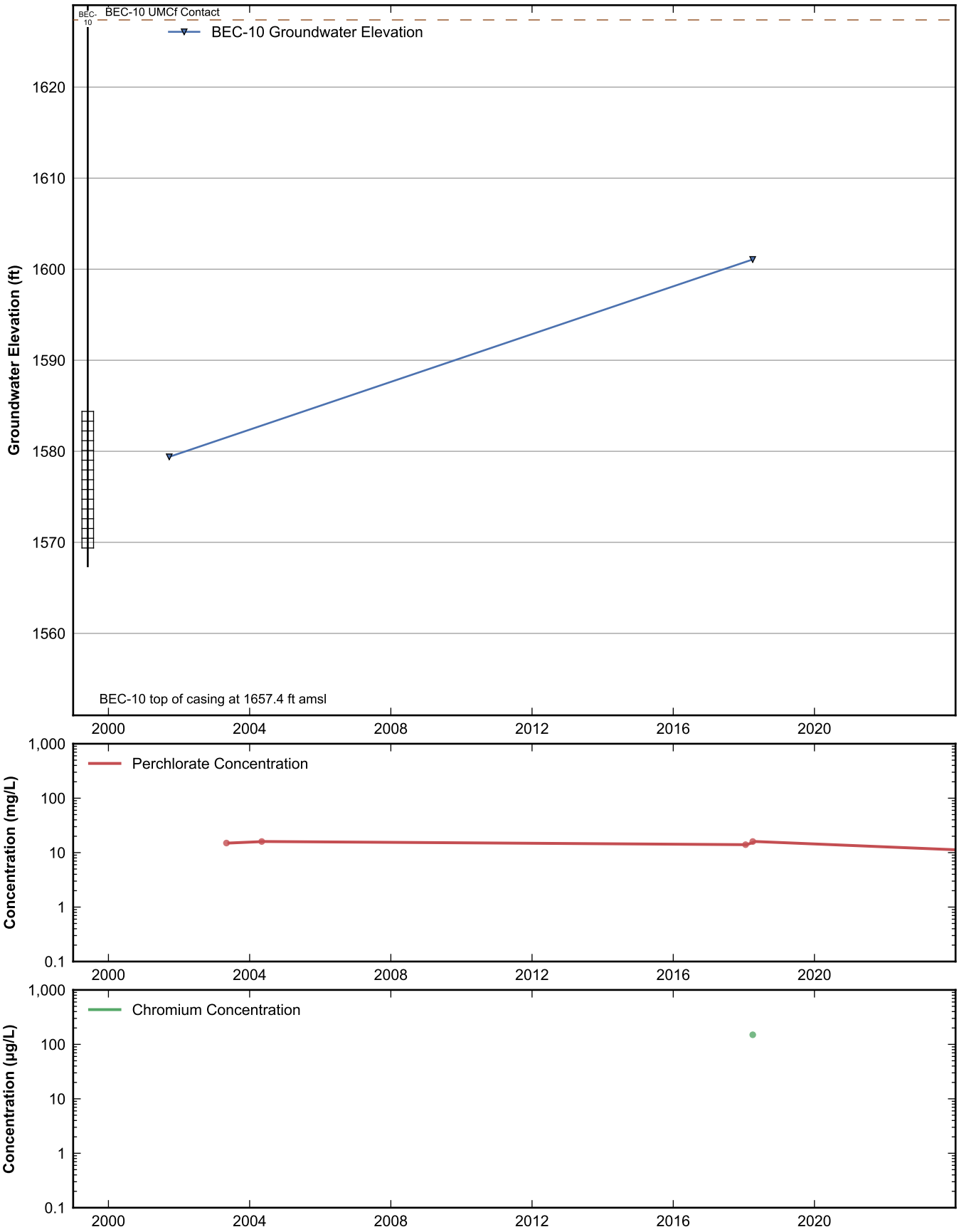

RAMBOLL

Data Sheet for Well BEC-10
Nevada Environmental Response Trust Site
Henderson, Nevada

Drafter: JH	Date: 2025-02-12	Contract Number: 1940112035	Approved:	Revised:

Path: rehemy\projects\NERT\GWM\AnnualPerformanceReporting\WellDataSheets.py

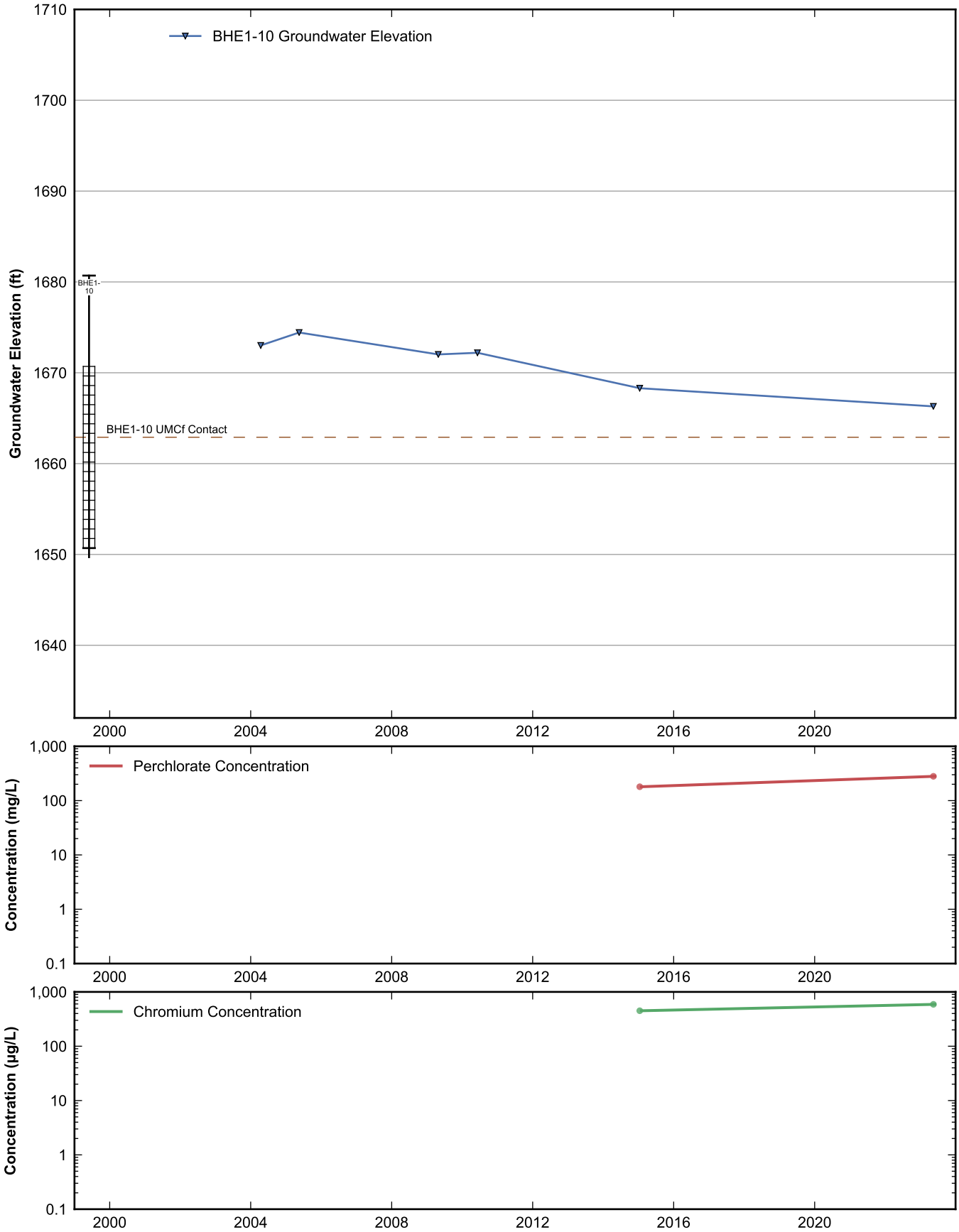

RAMBOLL

Data Sheet for Well BHE1-10
Nevada Environmental Response Trust Site
Henderson, Nevada

Drafter: JH	Date: 2025-02-12	Contract Number: 1940112035	Approved:	Revised:

Path: rehemy\projects\NERT\GWM\AnnualPerformanceReporting\WellDataSheets.py

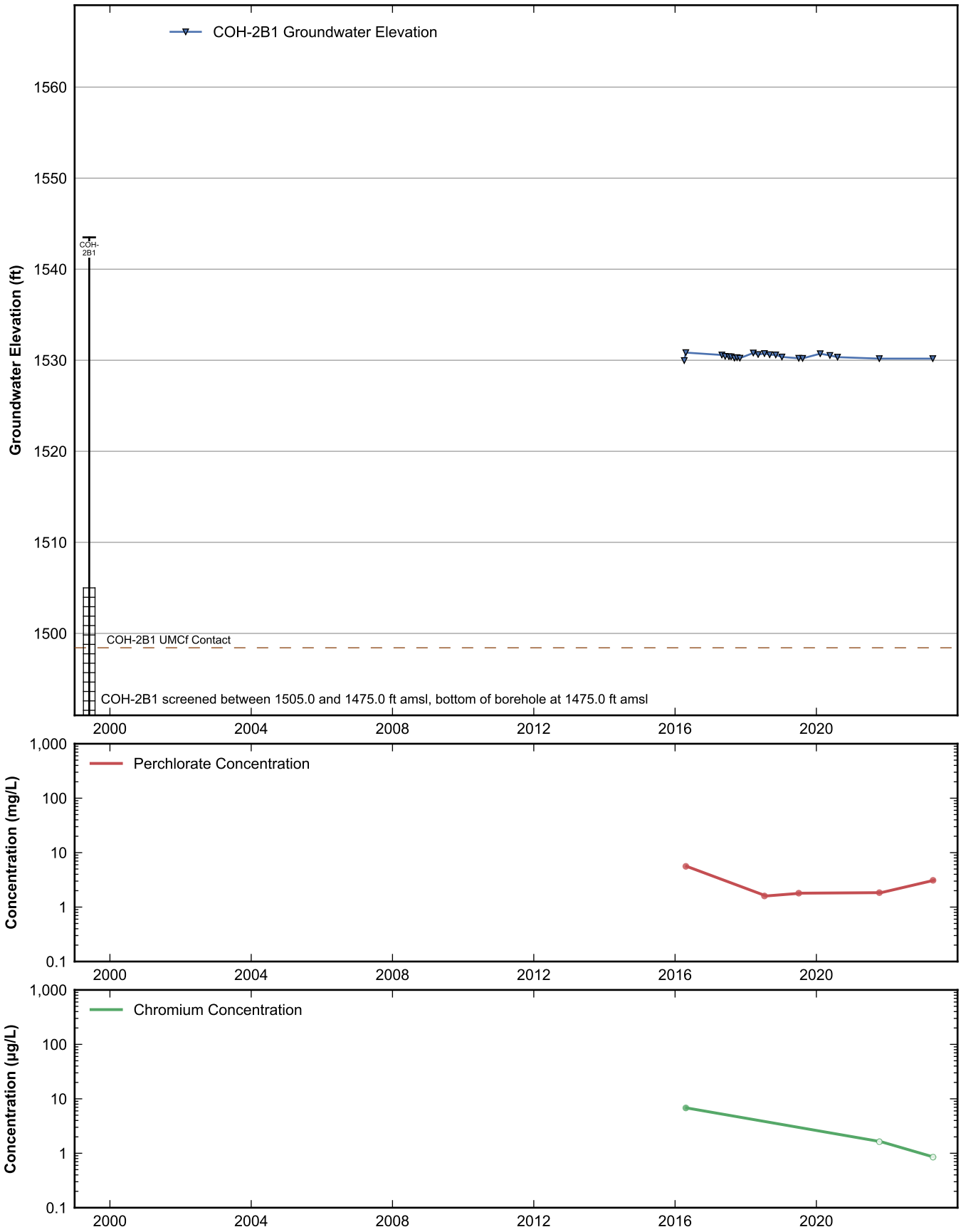

RAMBOLL

Data Sheet for Well COH-2B1
Nevada Environmental Response Trust Site
Henderson, Nevada

Drafter: JH	Date: 2025-02-12	Contract Number: 1940112035	Approved:	Revised:

Path: rehemy\projects\NERT\GWM\AnnualPerformanceReporting\WellDataSheets.py

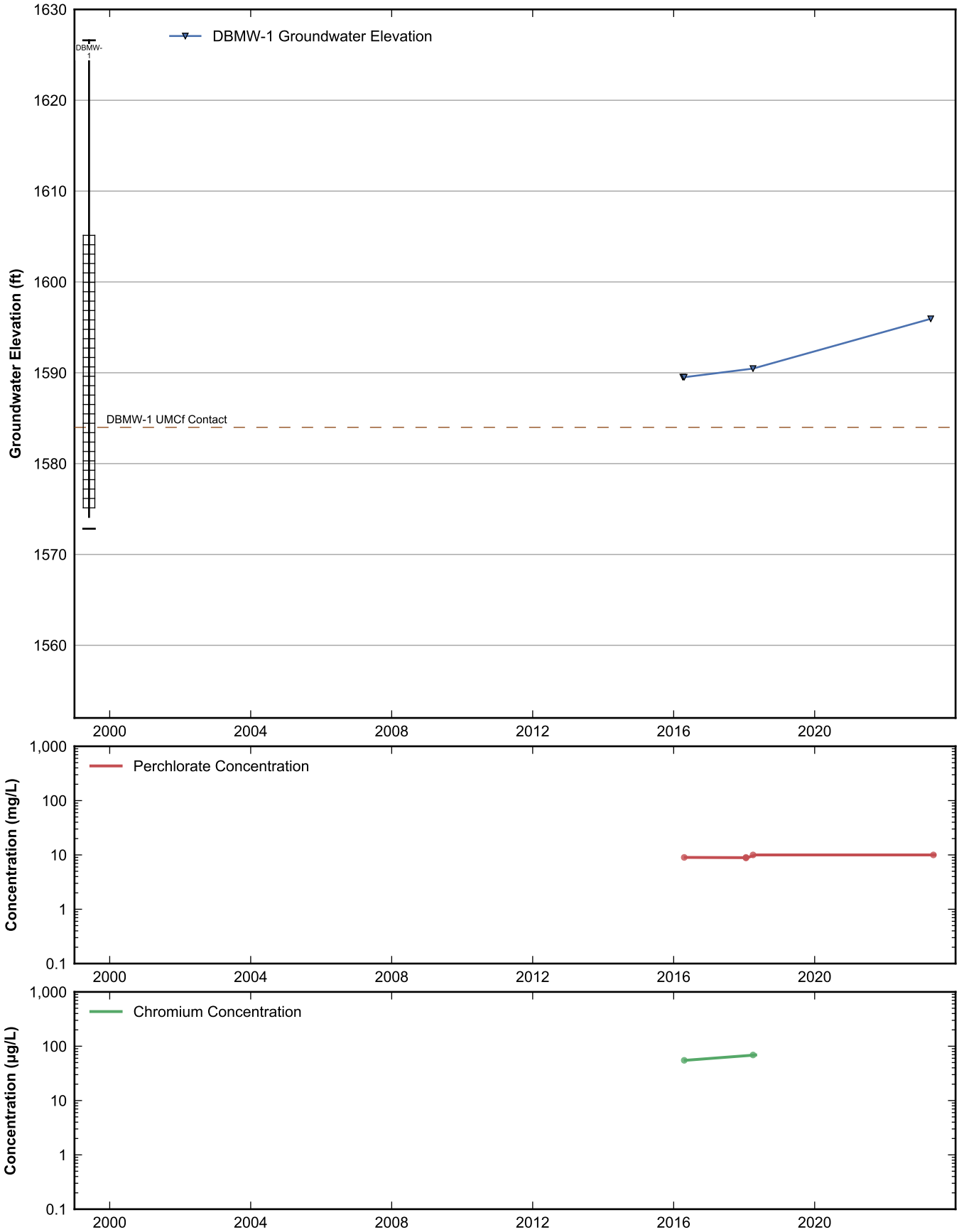

RAMBOLL

Data Sheet for Well DBMW-1
Nevada Environmental Response Trust Site
Henderson, Nevada

Drafter: JH	Date: 2025-02-12	Contract Number: 1940112035	Approved:	Revised:

Path: rehemy\projects\NERT\GWM\AnnualPerformanceReporting\WellDataSheets.py

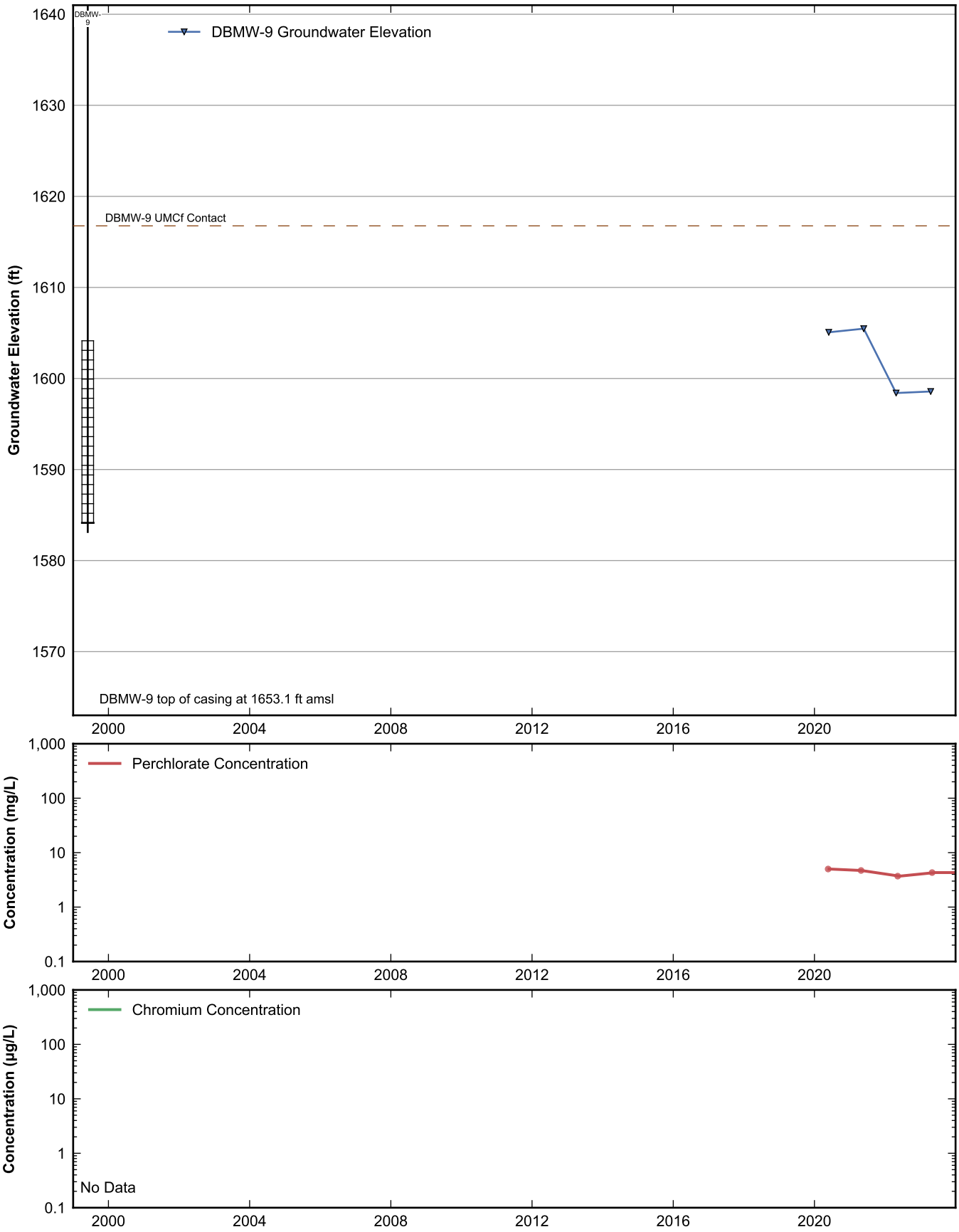

RAMBOLL

Data Sheet for Well DBMW-9
Nevada Environmental Response Trust Site
Henderson, Nevada

Drafter: JH	Date: 2025-02-12	Contract Number: 1940112035	Approved:	Revised:

Path: rehemy\projects\NERT\GWM\AnnualPerformanceReporting\WellDataSheets.py

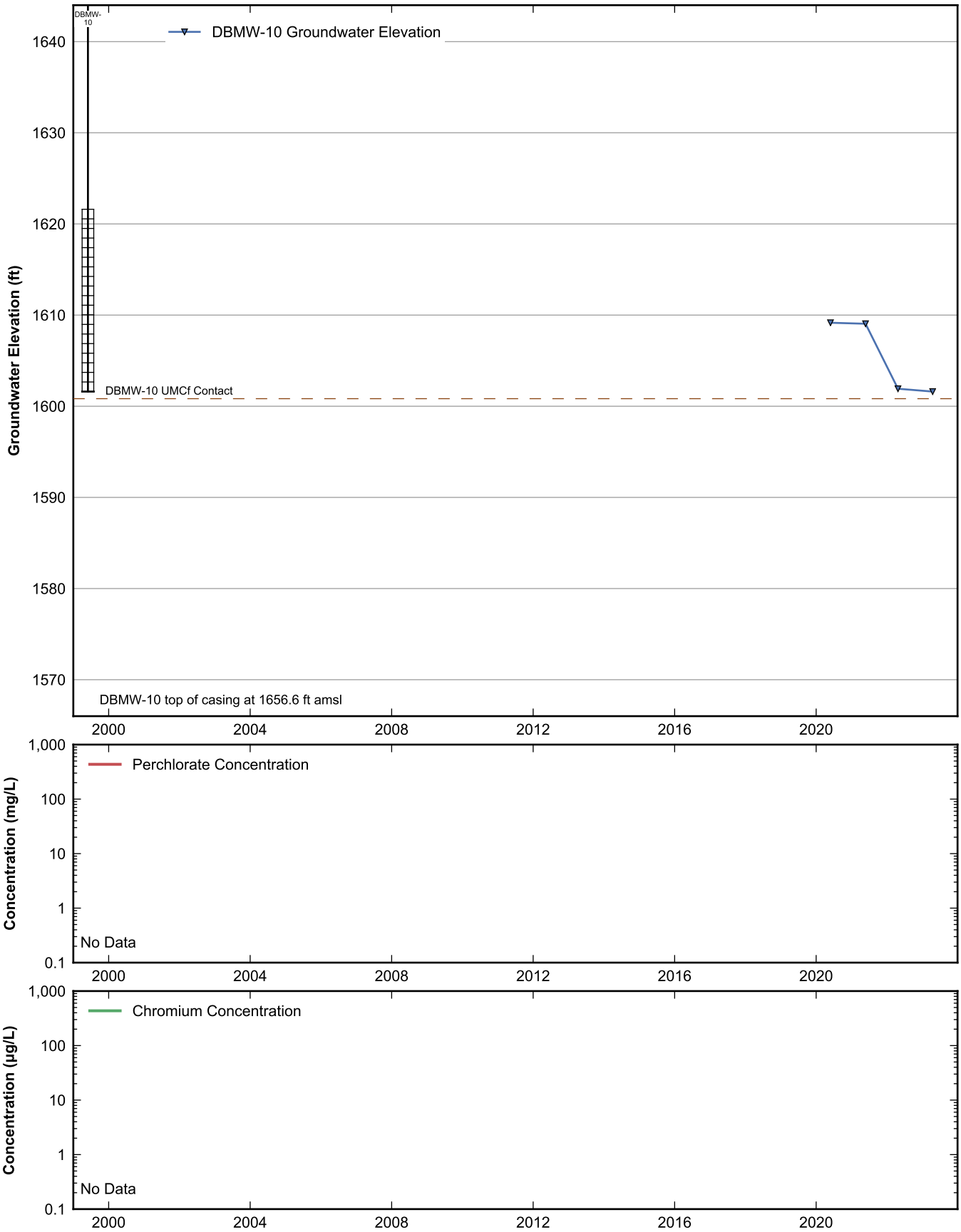

RAMBOLL

Data Sheet for Well DBMW-10
Nevada Environmental Response Trust Site
Henderson, Nevada

Drafter: JH	Date: 2025-02-12	Contract Number: 1940112035	Approved:	Revised:

Path: rehemy\projects\NERT\GWM\AnnualPerformanceReporting\WellDataSheets.py

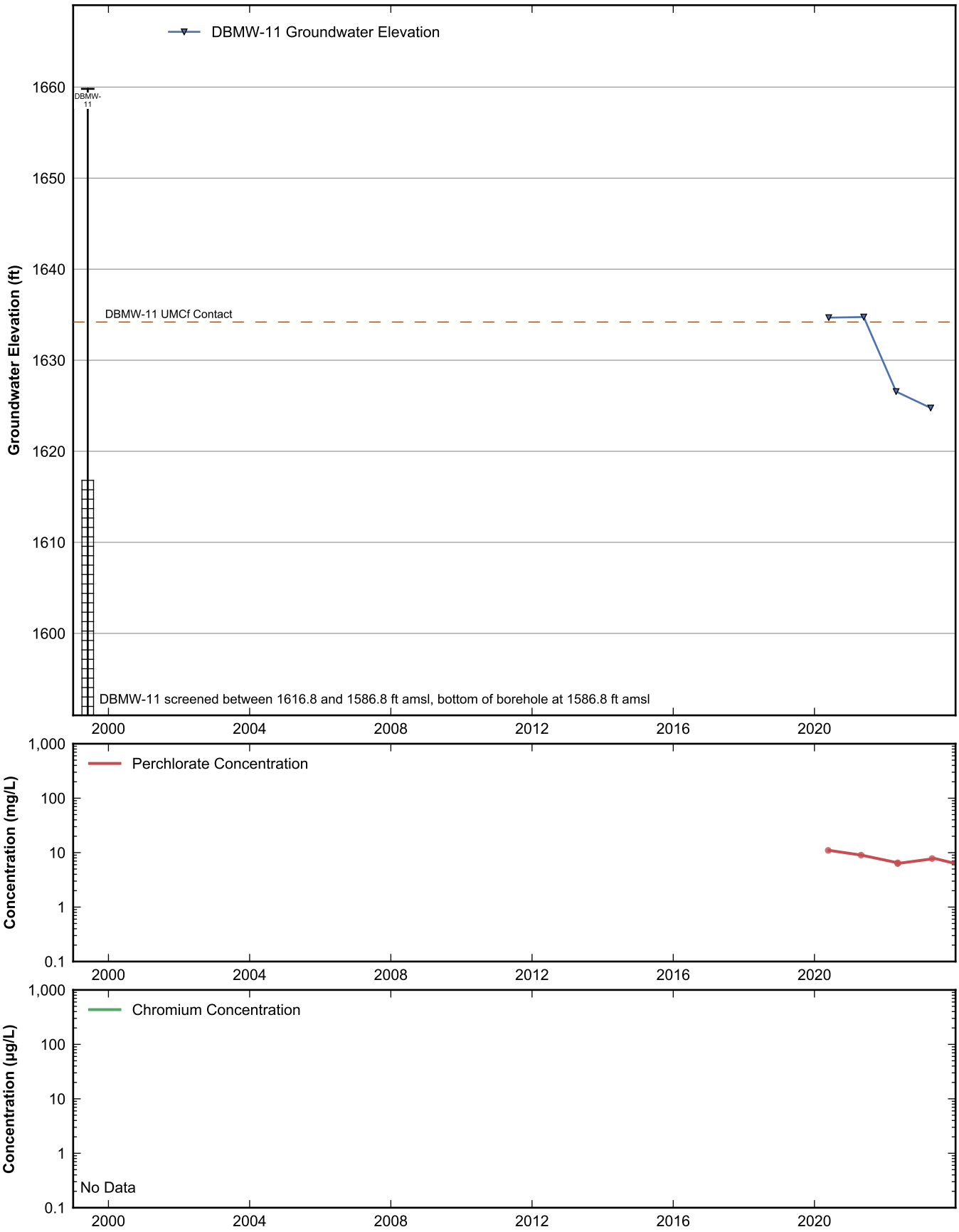

RAMBOLL

Data Sheet for Well DBMW-11
Nevada Environmental Response Trust Site
Henderson, Nevada

Drafter: JH	Date: 2025-02-12	Contract Number: 1940112035	Approved:	Revised:

Path: rehemy\projects\NERT\GWM\AnnualPerformanceReporting\WellDataSheets.py

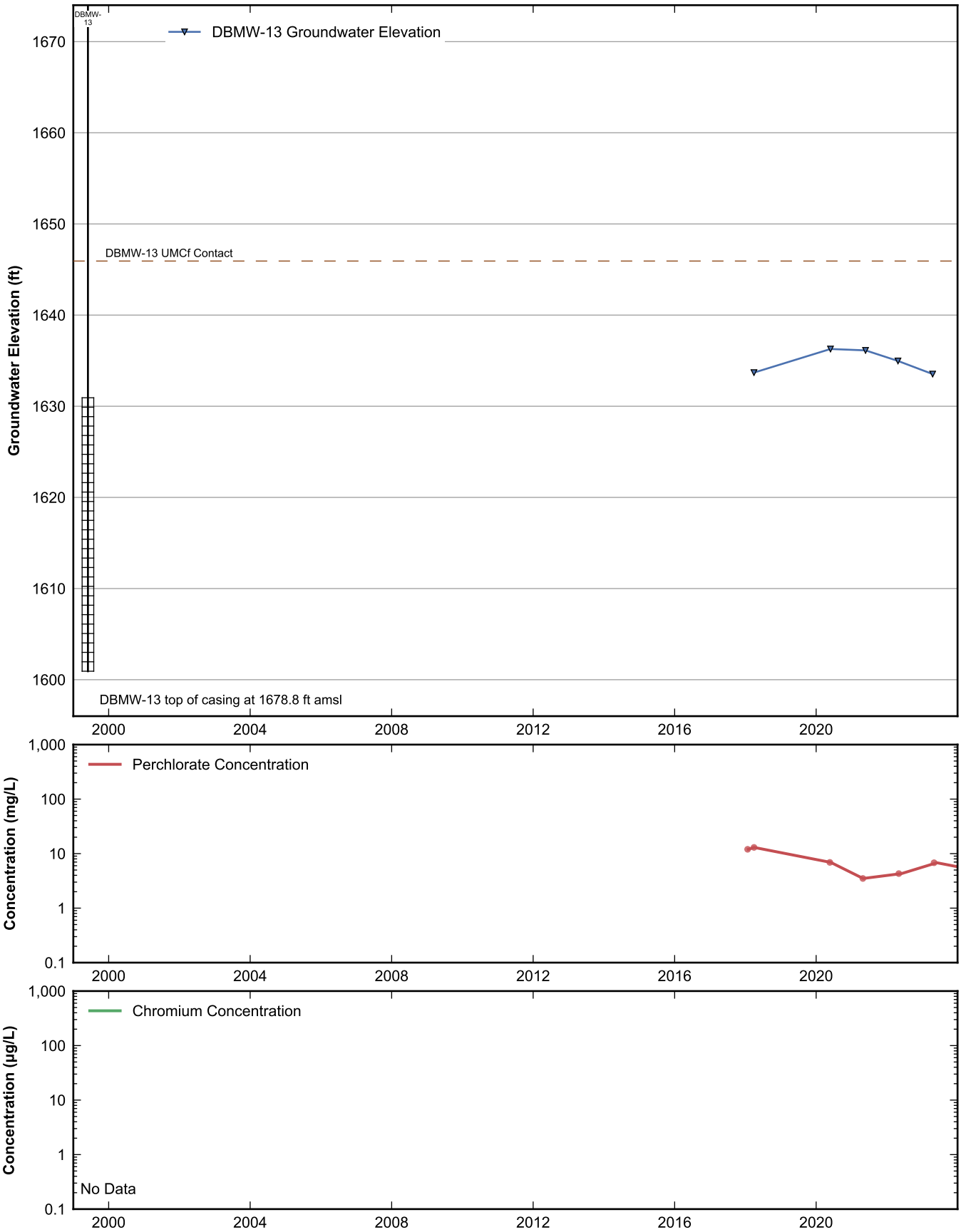

RAMBOLL

Data Sheet for Well DBMW-13
Nevada Environmental Response Trust Site
Henderson, Nevada

Drafter: JH	Date: 2025-02-12	Contract Number: 1940112035	Approved:	Revised:

Path: rehemy\projects\NERT\GWM\AnnualPerformanceReporting\WellDataSheets.py

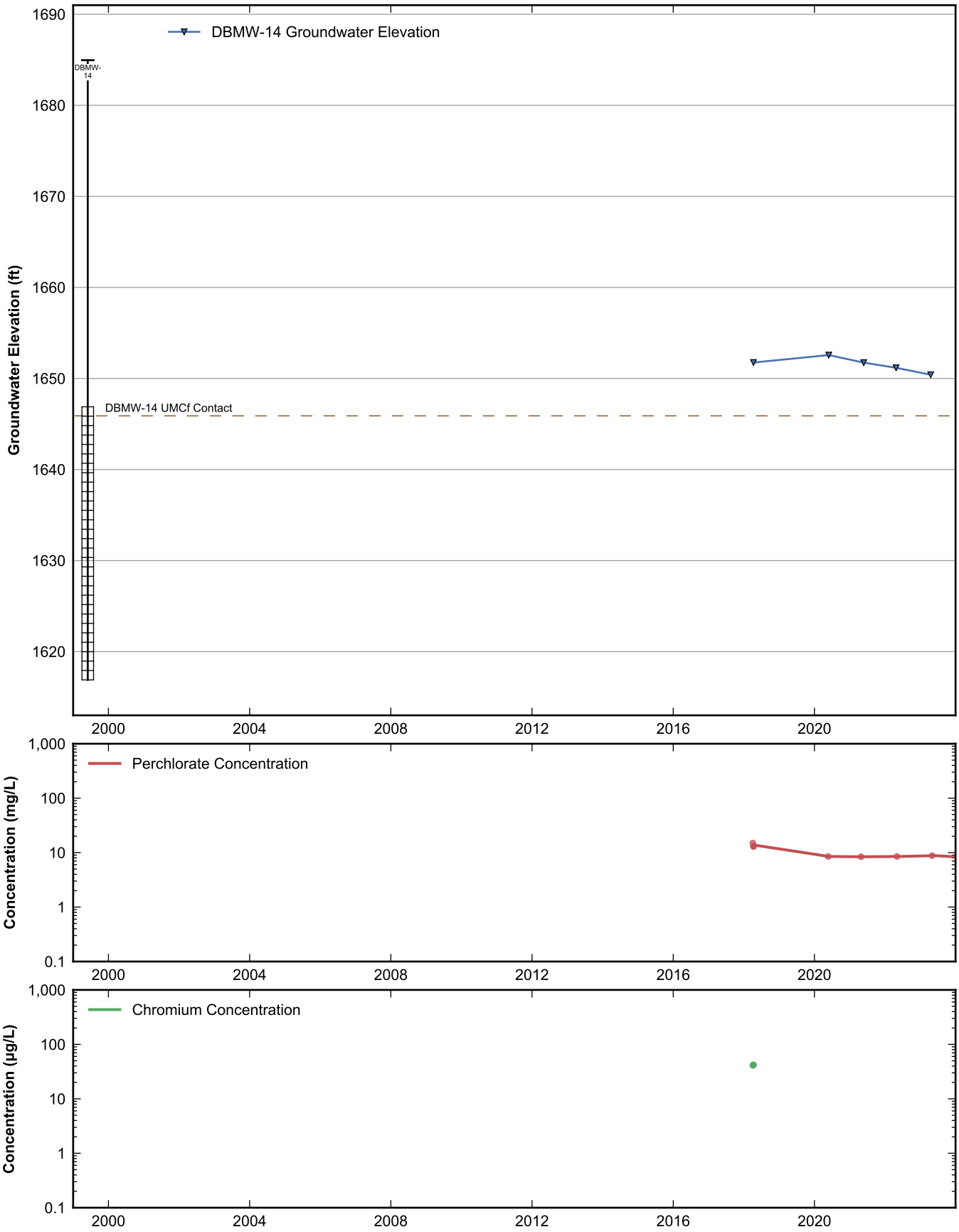

RAMBOLL

Data Sheet for Well DBMW-14
Nevada Environmental Response Trust Site
Henderson, Nevada

Drafter: JH	Date: 2025-02-12	Contract Number: 1940112035	Approved:	Revised:

Path: rehemy\projects\NERT\GWM\AnnualPerformanceReporting\WellDataSheets.py

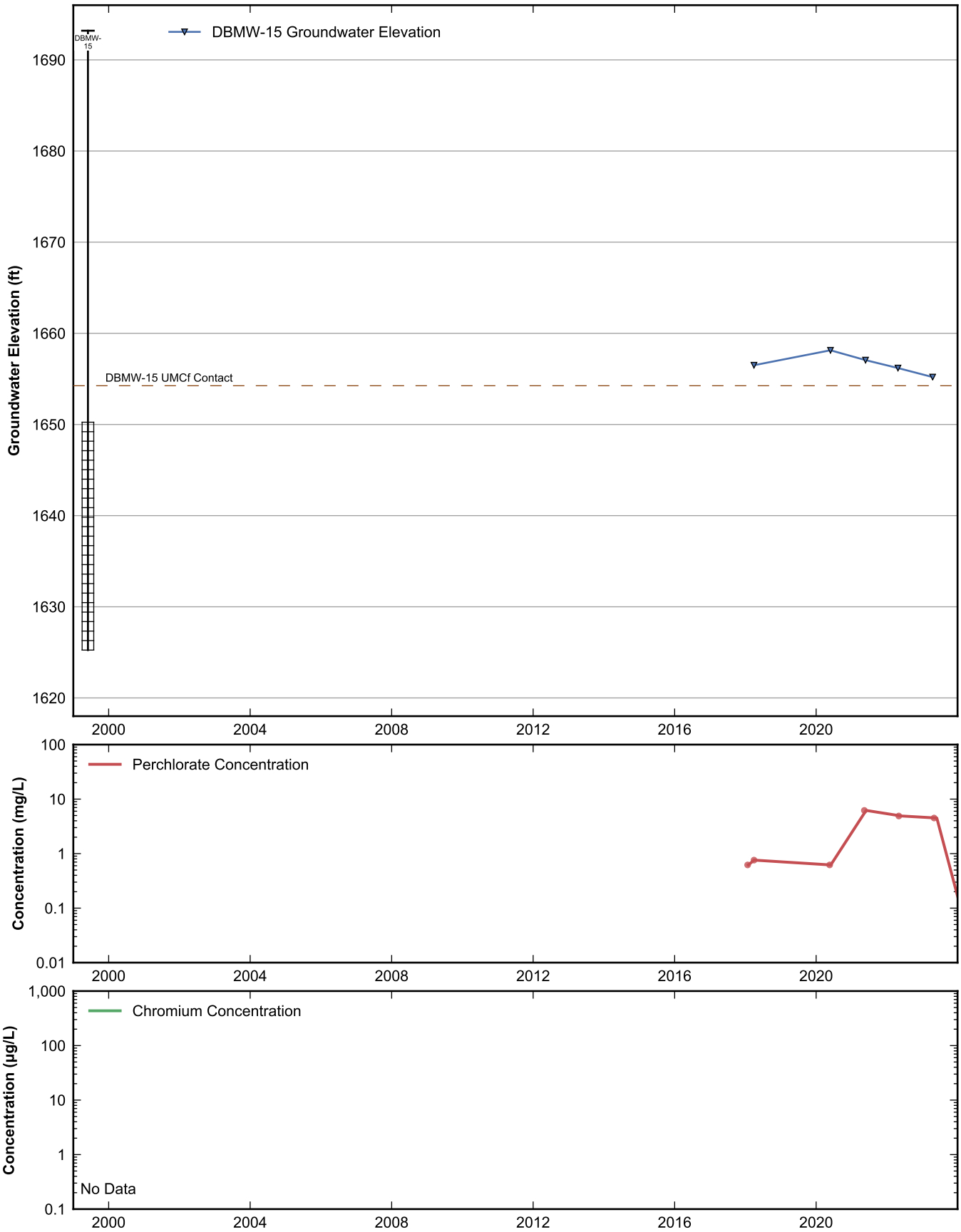

RAMBOLL

Data Sheet for Well DBMW-15
Nevada Environmental Response Trust Site
Henderson, Nevada

Drafter: JH	Date: 2025-02-12	Contract Number: 1940112035	Approved:	Revised:

Path: rehemy\projects\NERT\GWM\AnnualPerformanceReporting\WellDataSheets.py

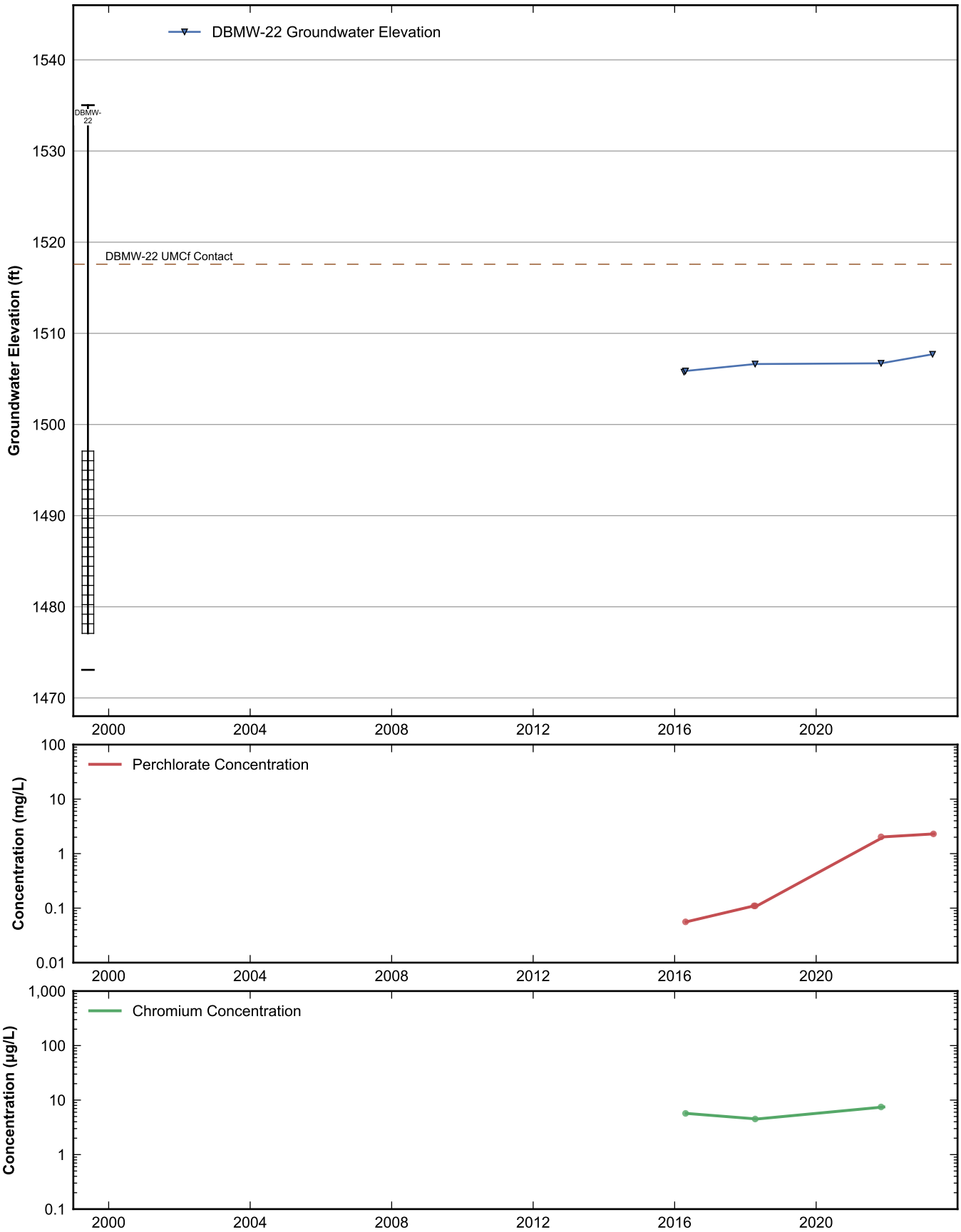

RAMBOLL

Data Sheet for Well DBMW-22
Nevada Environmental Response Trust Site
Henderson, Nevada

Drafter: JH	Date: 2025-02-12	Contract Number: 1940112035	Approved:	Revised:

Path: rehemy\projects\NERT\GWM\AnnualPerformanceReporting\WellDataSheets.py

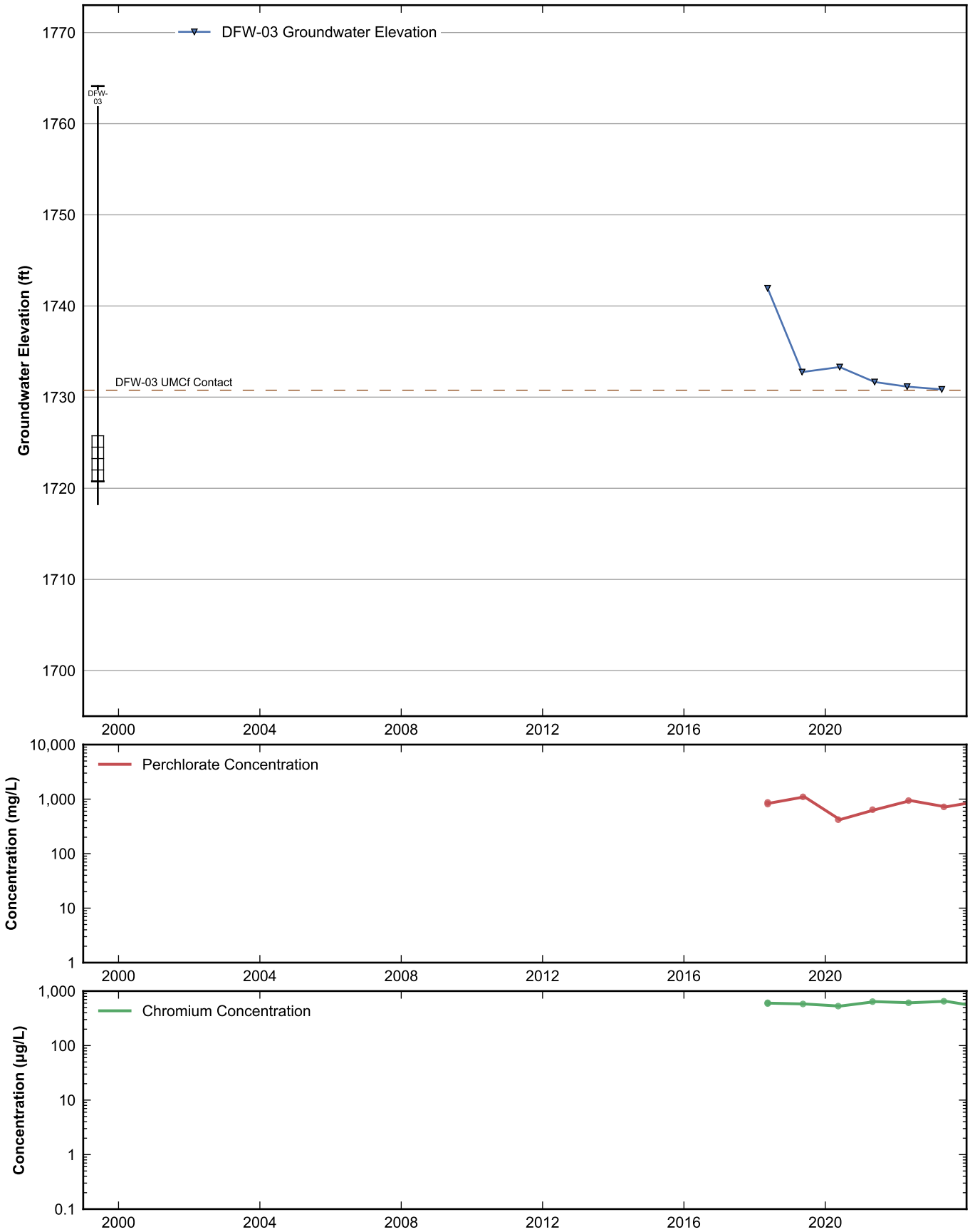

RAMBOLL

Data Sheet for Well DFW-03
Nevada Environmental Response Trust Site
Henderson, Nevada

Drafter: JH	Date: 2025-02-12	Contract Number: 1940112035	Approved:	Revised:

Path: rehemy\projects\NERT\GWM\AnnualPerformanceReporting\WellDataSheets.py

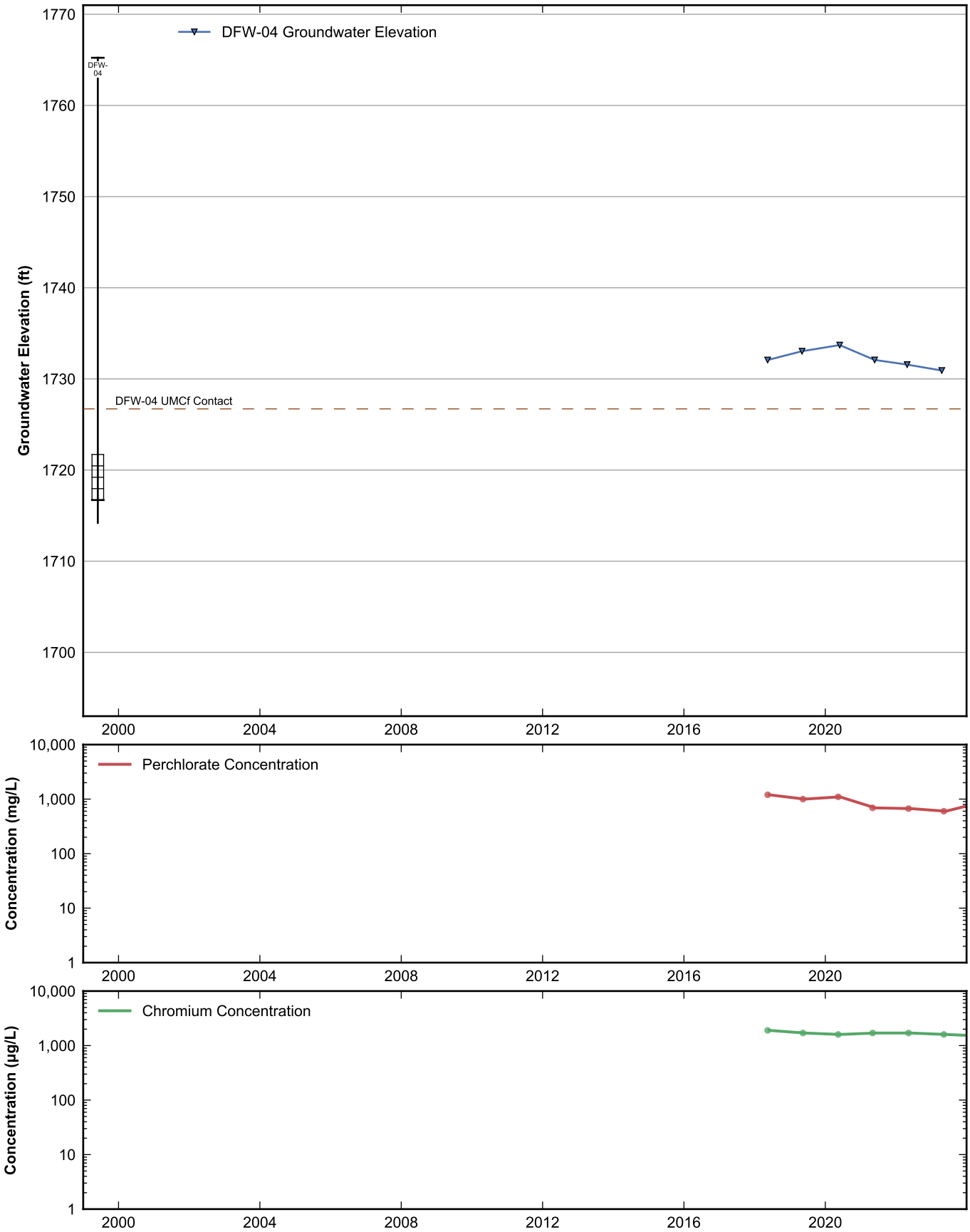

RAMBOLL

Data Sheet for Well DFW-04
Nevada Environmental Response Trust Site
Henderson, Nevada

Drafter: JH	Date: 2025-02-12	Contract Number: 1940112035	Approved:	Revised:

Path: rehemy\projects\NERT\GWM\AnnualPerformanceReporting\WellDataSheets.py

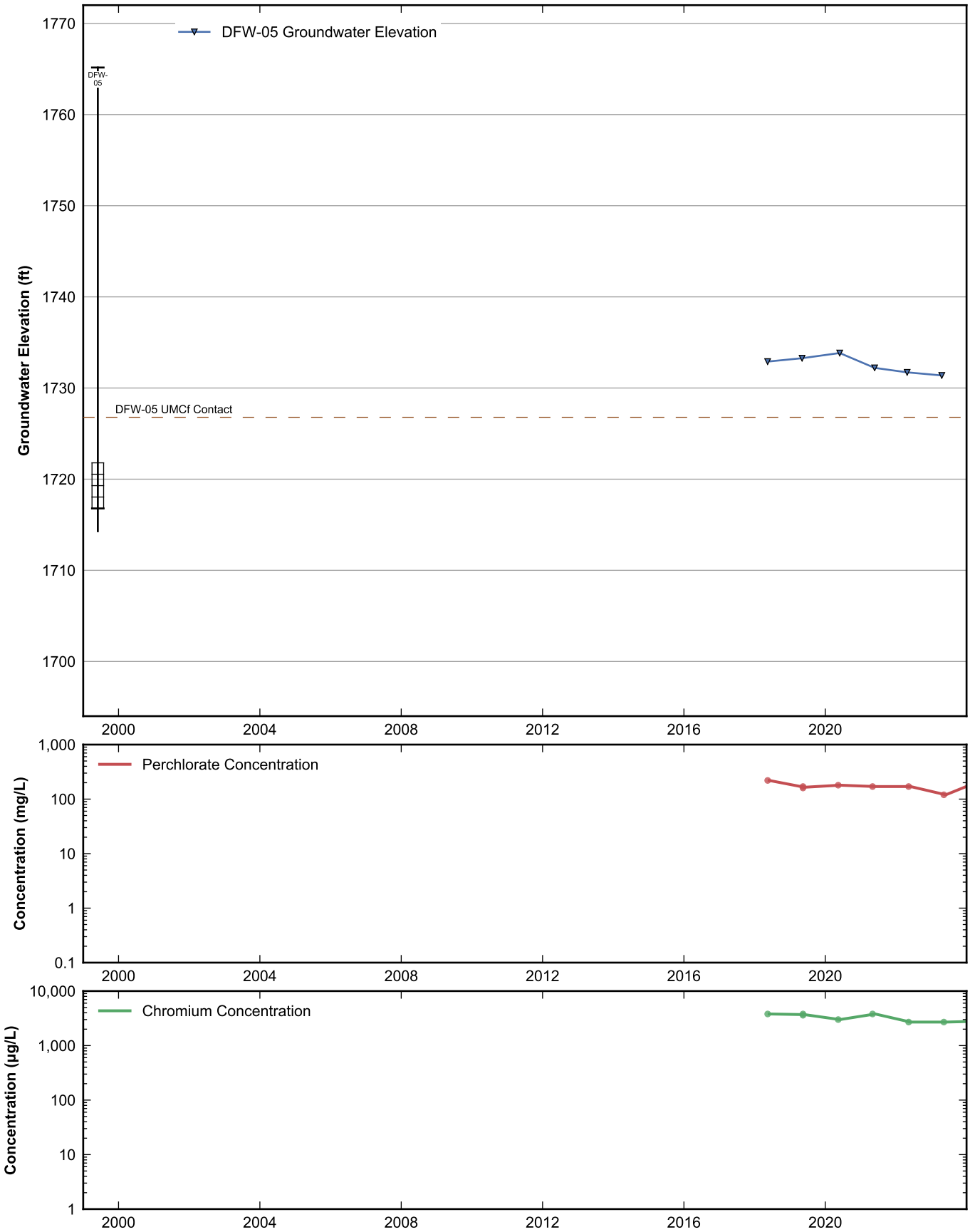

RAMBOLL

Data Sheet for Well DFW-05
Nevada Environmental Response Trust Site
Henderson, Nevada

Drafter: JH	Date: 2025-02-12	Contract Number: 1940112035	Approved:	Revised:

Path: rehemy\projects\NERT\GWM\AnnualPerformanceReporting\WellDataSheets.py

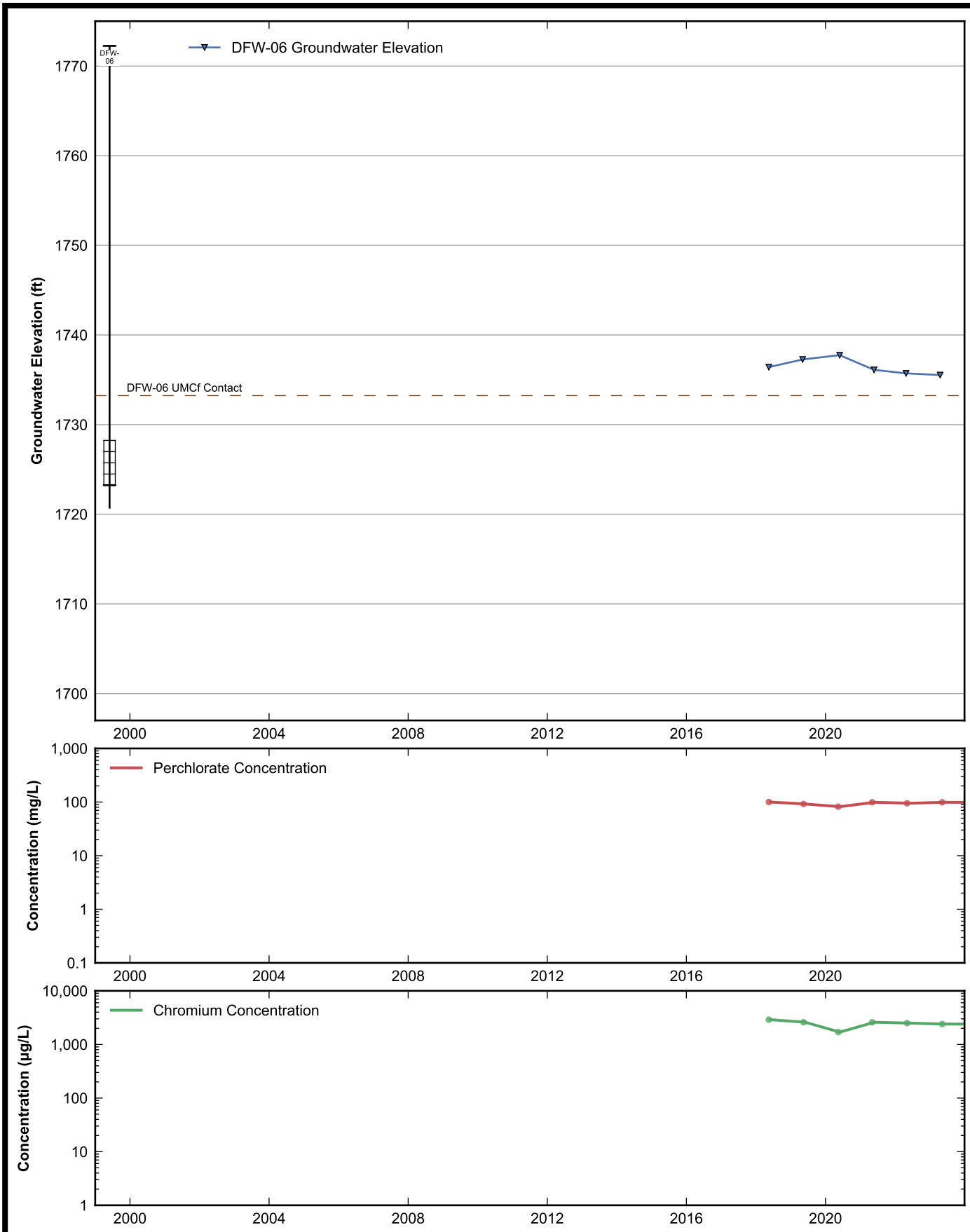

RAMBOLL

Data Sheet for Well DFW-06
Nevada Environmental Response Trust Site
Henderson, Nevada

Drafter: JH	Date: 2025-02-12	Contract Number: 1940112035	Approved:	Revised:

Path: rehemy\projects\NERT\GWM\AnnualPerformanceReporting\WellDataSheets.py

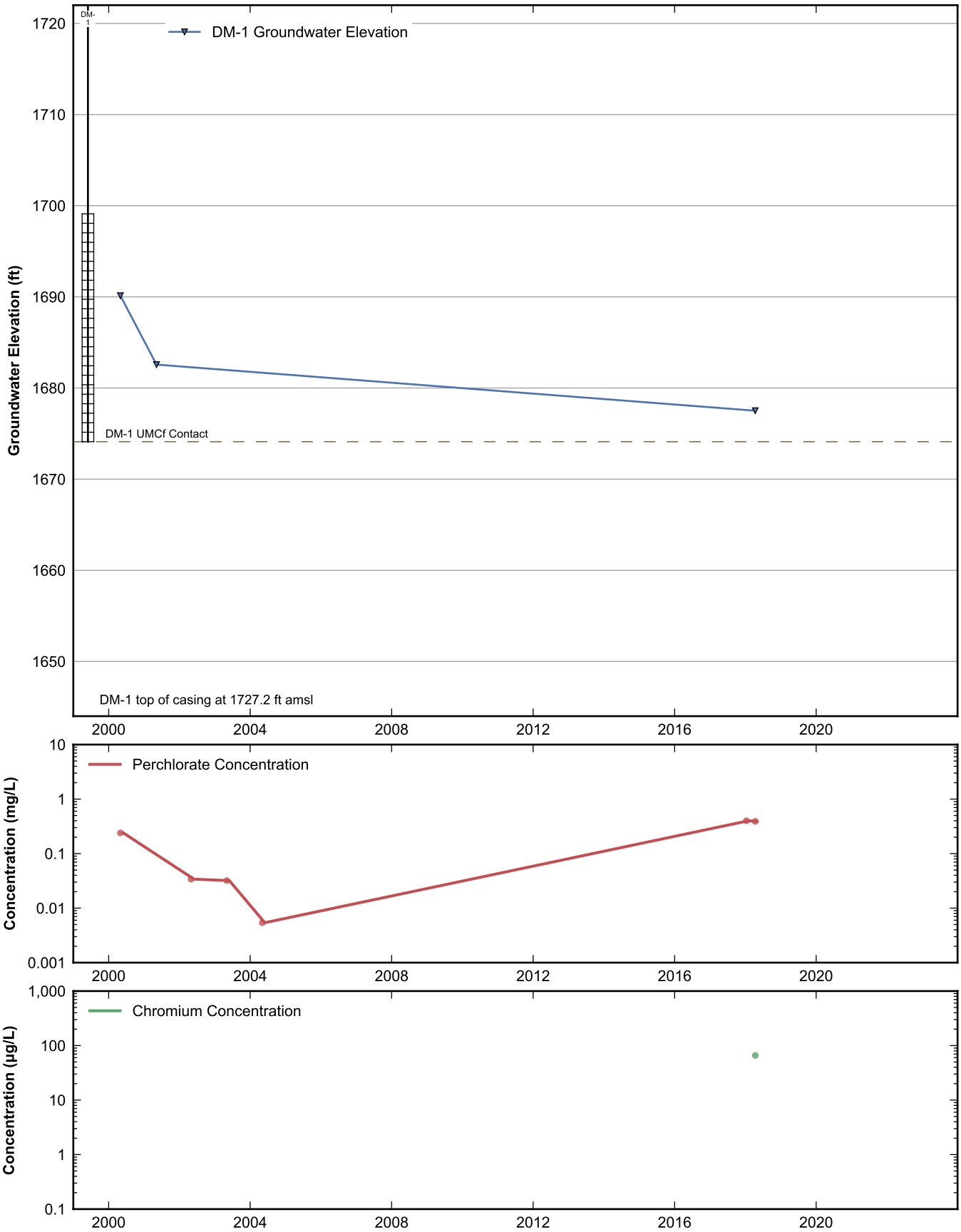

RAMBOLL

Data Sheet for Well DM-1
Nevada Environmental Response Trust Site
Henderson, Nevada

Drafter: JH	Date: 2025-02-12	Contract Number: 1940112035	Approved:	Revised:

Path: rehemy\projects\NERT\GWM\AnnualPerformanceReporting\WellDataSheets.py

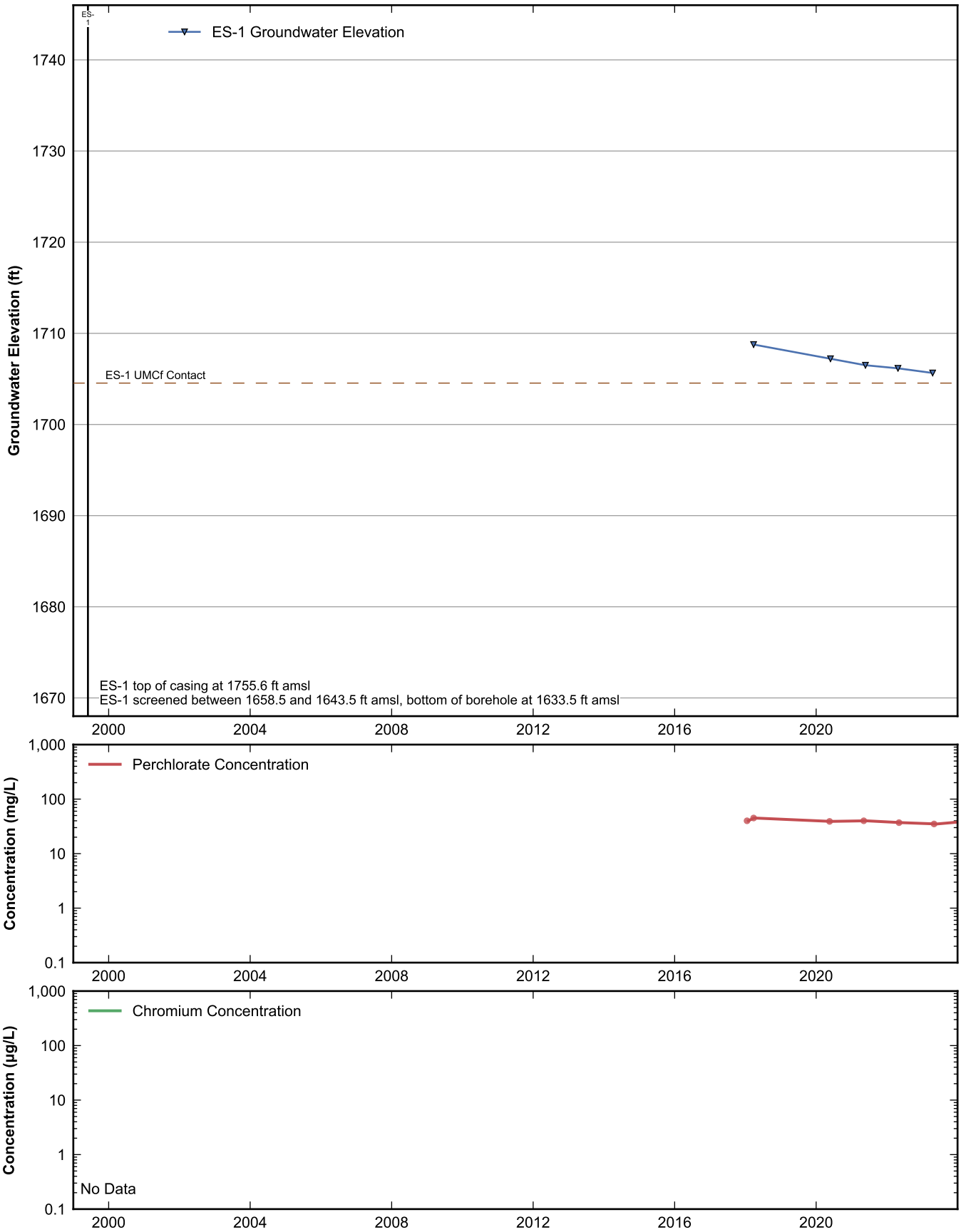

RAMBOLL

Data Sheet for Well ES-1
Nevada Environmental Response Trust Site
Henderson, Nevada

Drafter: JH	Date: 2025-02-12	Contract Number: 1940112035	Approved:	Revised:

Path: rehemy\projects\NERT\GWM\AnnualPerformanceReporting\WellDataSheets.py

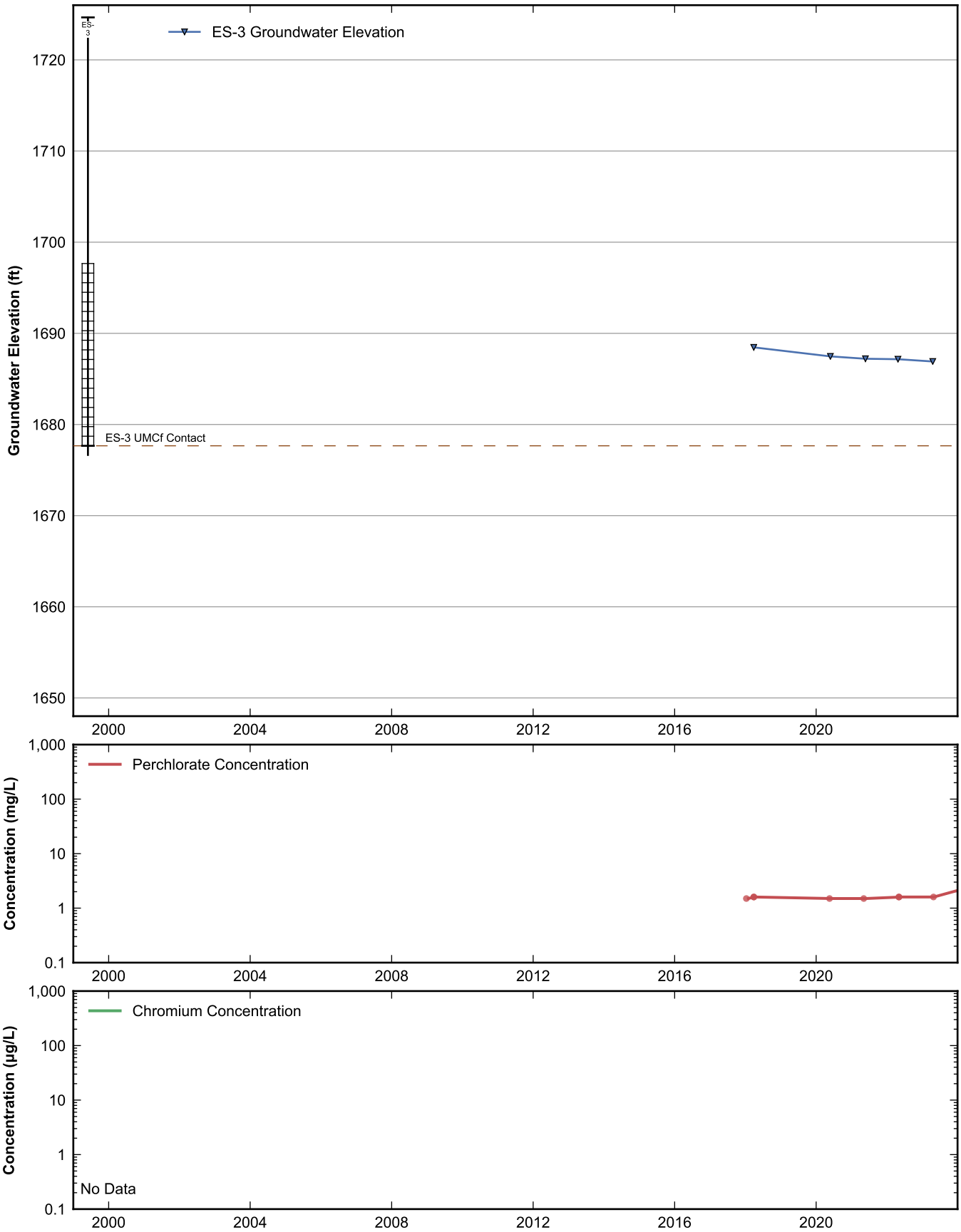

RAMBOLL

Data Sheet for Well ES-3
Nevada Environmental Response Trust Site
Henderson, Nevada

Drafter: JH	Date: 2025-02-12	Contract Number: 1940112035	Approved:	Revised:

Path: rehemy\projects\NERT\GWM\AnnualPerformanceReporting\WellDataSheets.py

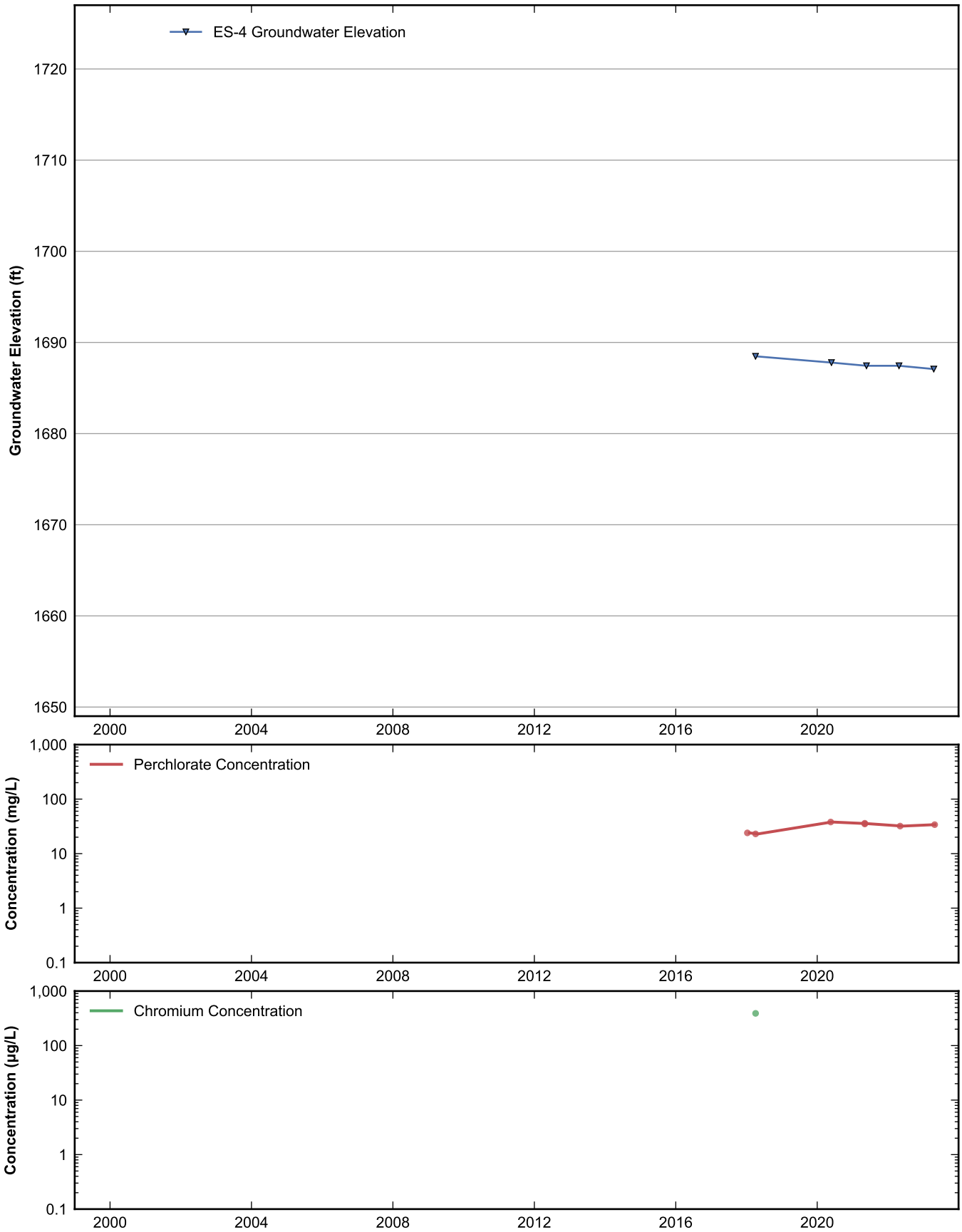

RAMBOLL

Data Sheet for Well ES-4
Nevada Environmental Response Trust Site
Henderson, Nevada

Drafter: JH	Date: 2025-02-12	Contract Number: 1940112035	Approved:	Revised:

Path: rehemy\projects\NERT\GWM\AnnualPerformanceReporting\WellDataSheets.py

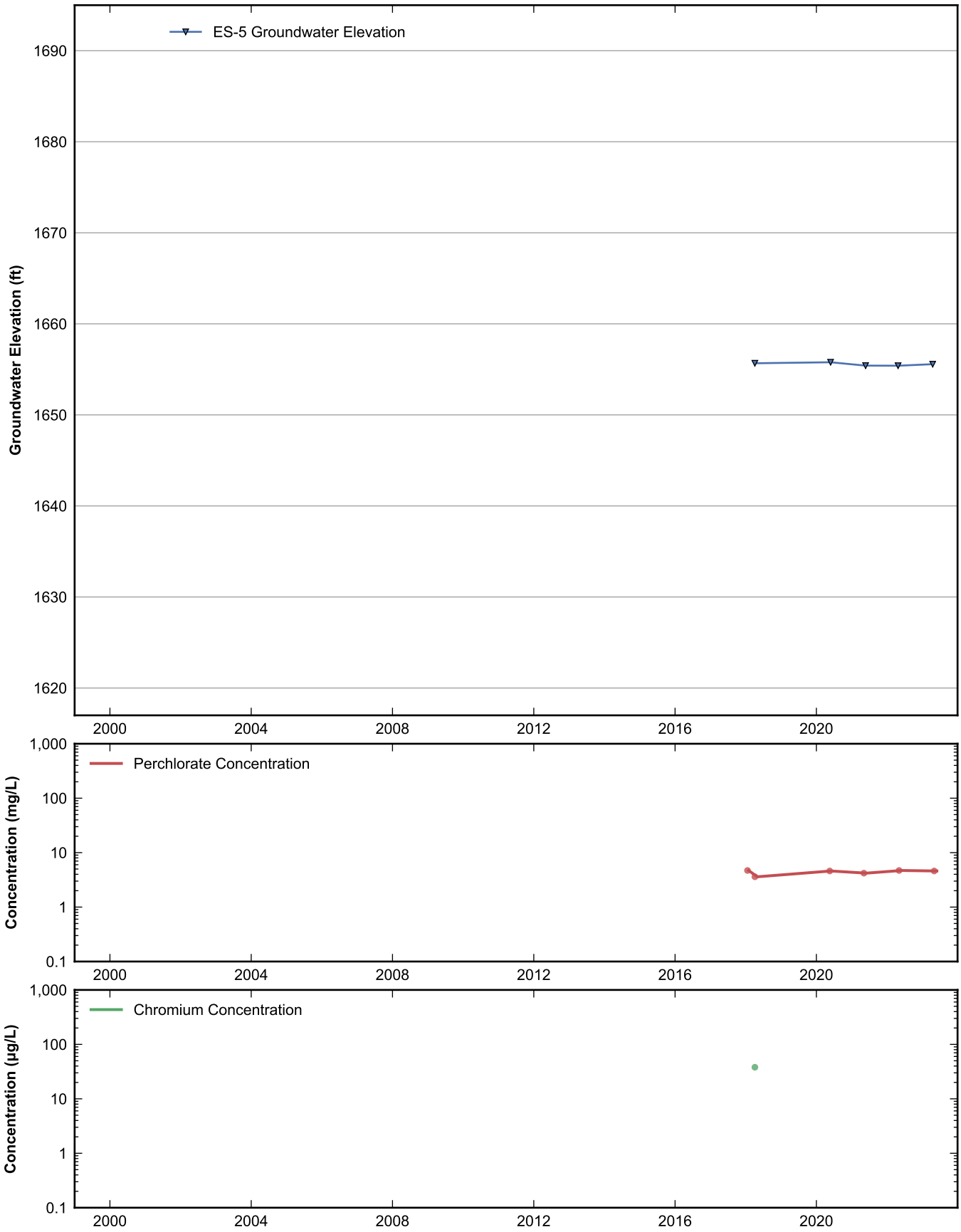

RAMBOLL

Data Sheet for Well ES-5
Nevada Environmental Response Trust Site
Henderson, Nevada

Drafter: JH	Date: 2025-02-12	Contract Number: 1940112035	Approved:	Revised:

Path: rehemy\projects\NERT\GWM\AnnualPerformanceReporting\WellDataSheets.py

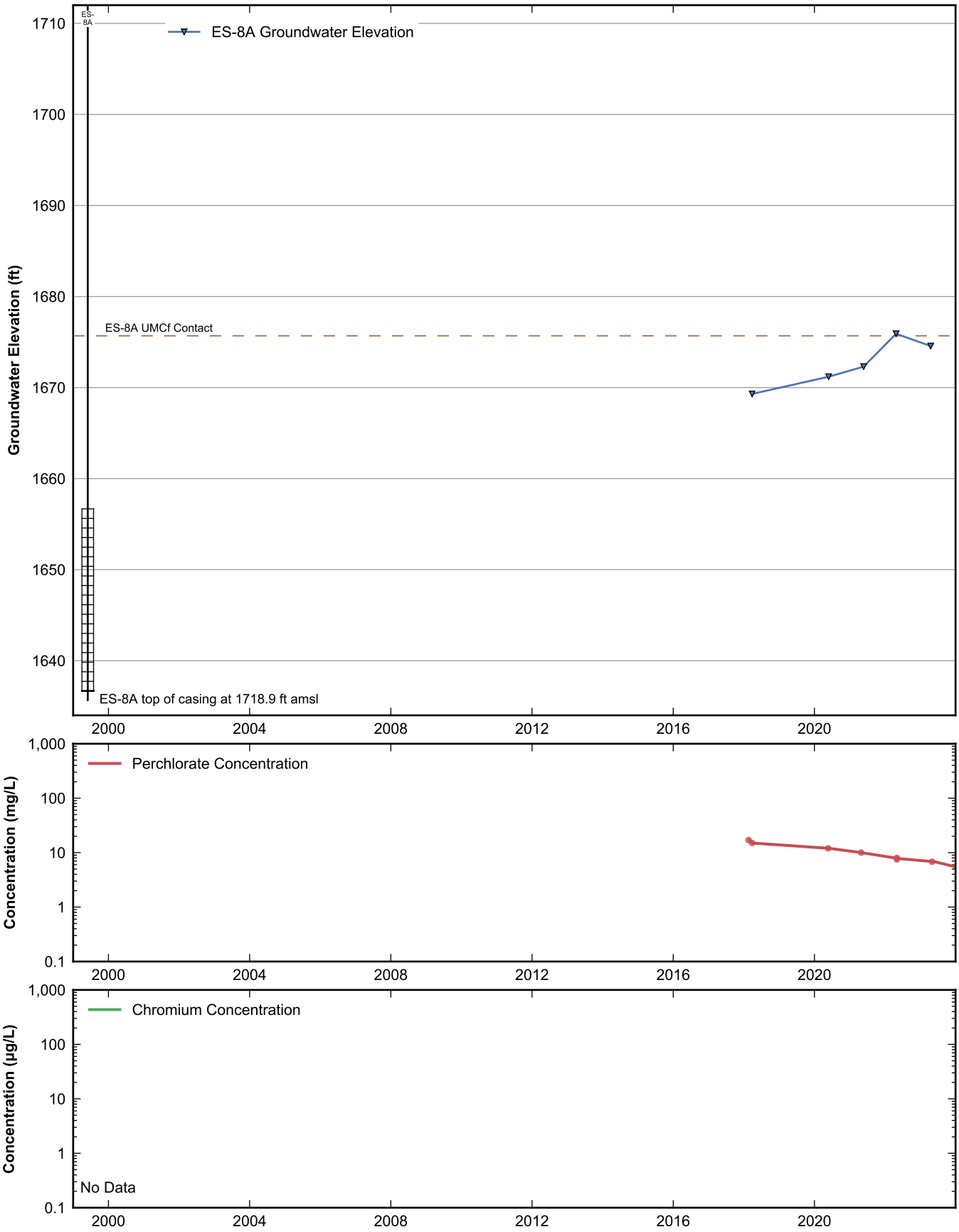

RAMBOLL

Data Sheet for Well ES-8A
Nevada Environmental Response Trust Site
Henderson, Nevada

Drafter: JH	Date: 2025-02-12	Contract Number: 1940112035	Approved:	Revised:

Path: rehemy\projects\NERT\GWM\AnnualPerformanceReporting\WellDataSheets.py

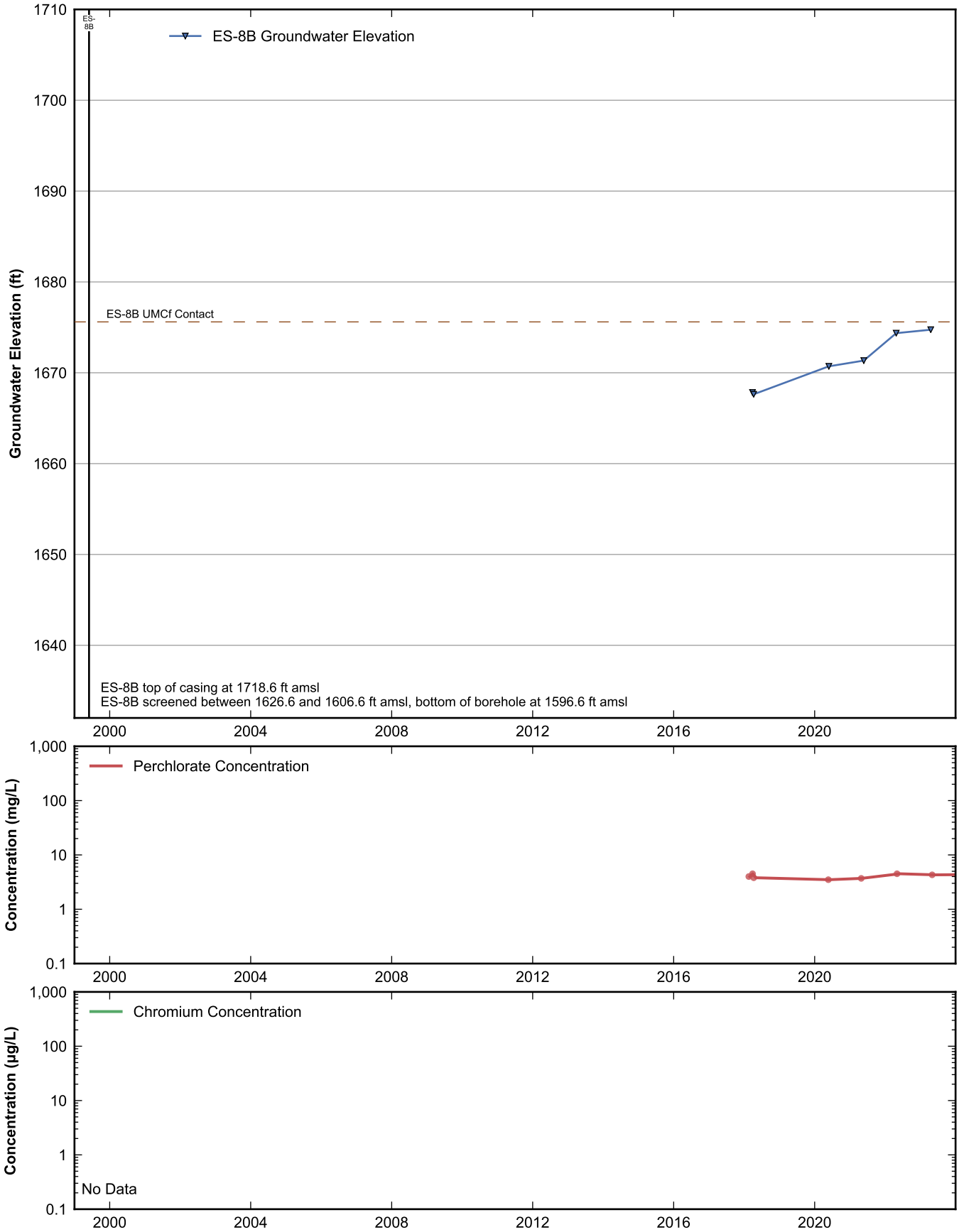

RAMBOLL

Data Sheet for Well ES-8B
Nevada Environmental Response Trust Site
Henderson, Nevada

Drafter: JH	Date: 2025-02-12	Contract Number: 1940112035	Approved:	Revised:

Path: rehemy\projects\NERT\GWM\AnnualPerformanceReporting\WellDataSheets.py

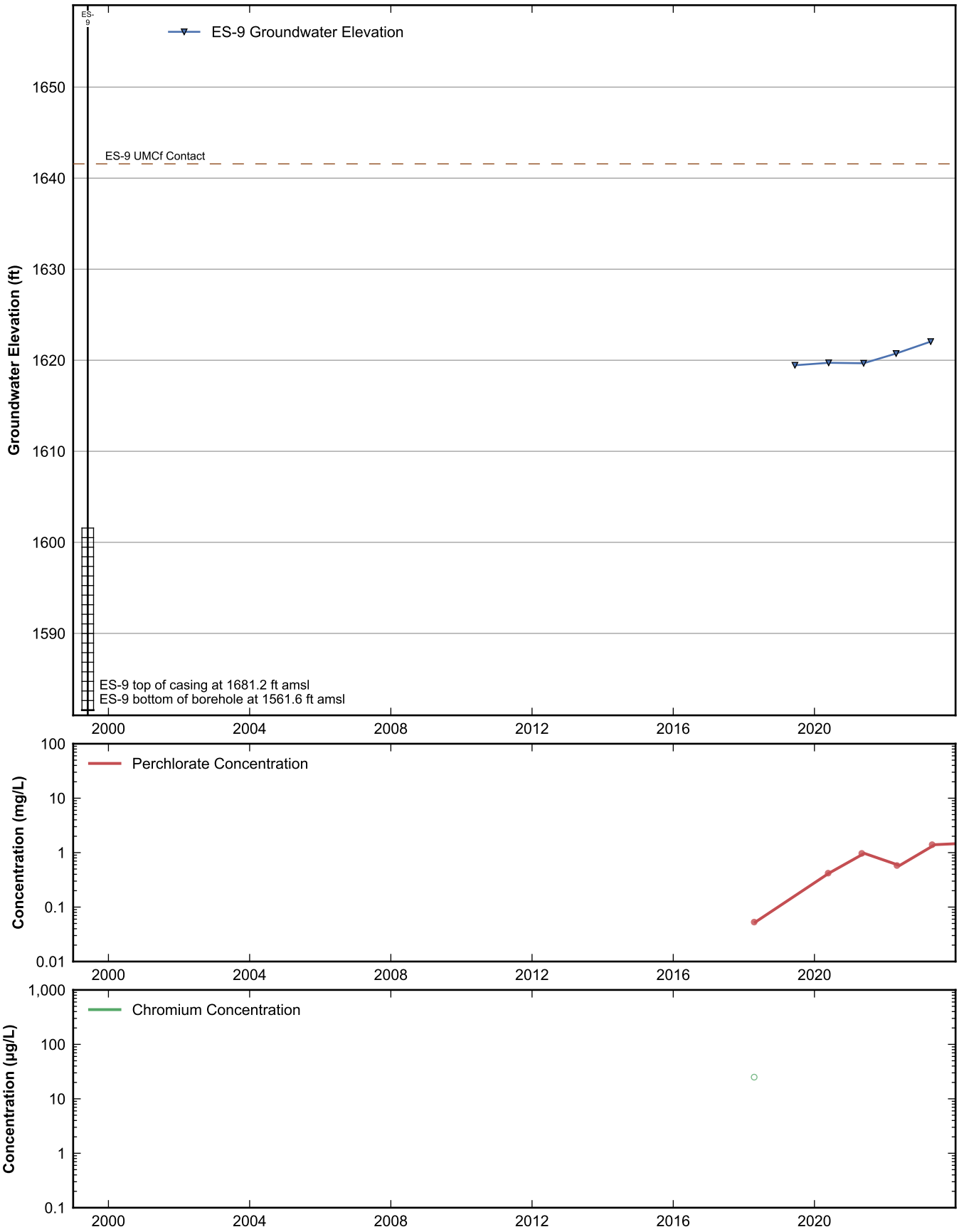

RAMBOLL

Data Sheet for Well ES-9
Nevada Environmental Response Trust Site
Henderson, Nevada

Drafter: JH	Date: 2025-02-12	Contract Number: 1940112035	Approved:	Revised:

Path: rehemy\projects\NERT\GWM\AnnualPerformanceReporting\WellDataSheets.py

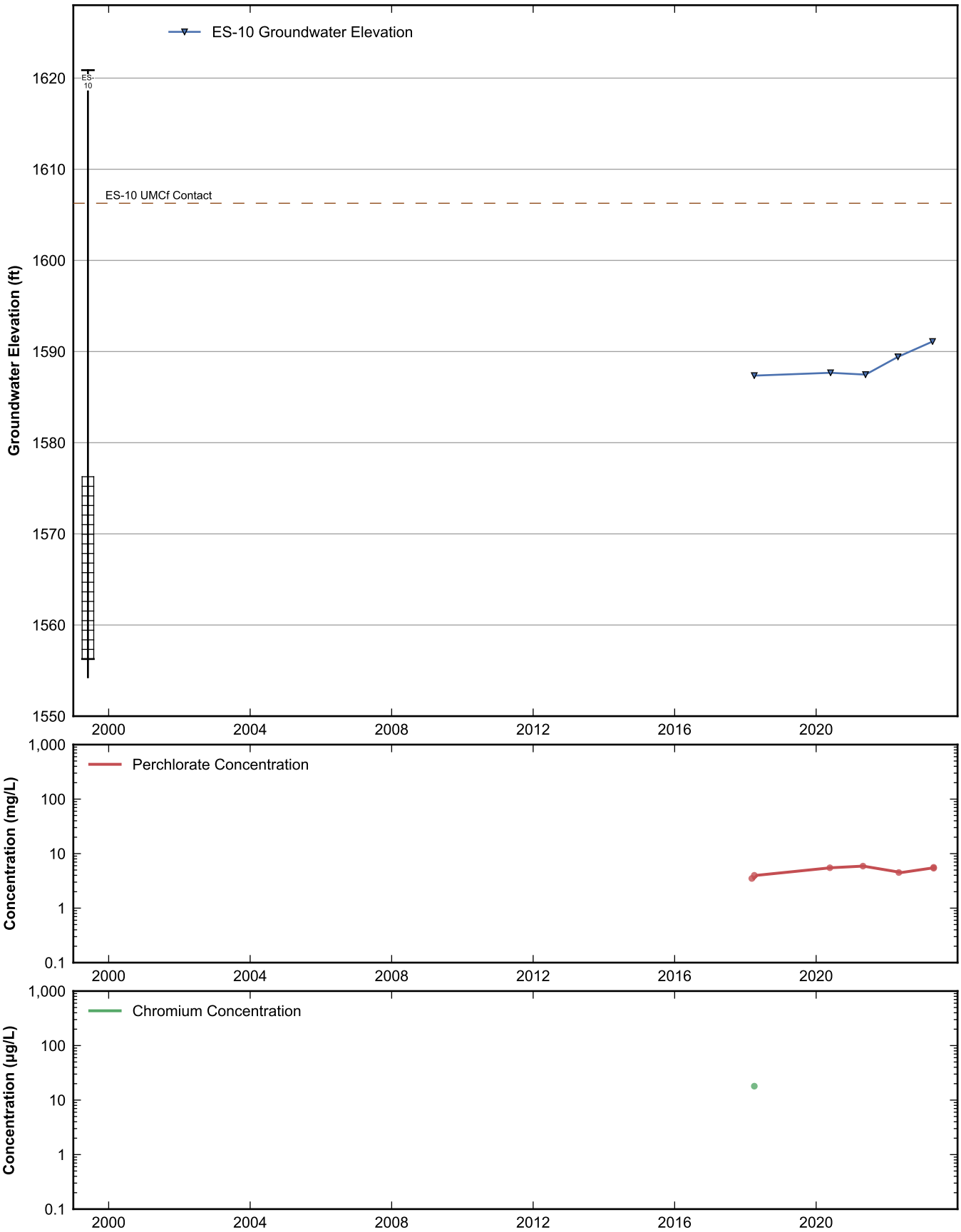

RAMBOLL

Data Sheet for Well ES-10
Nevada Environmental Response Trust Site
Henderson, Nevada

Drafter: JH	Date: 2025-02-12	Contract Number: 1940112035	Approved:	Revised:

Path: rehemy\projects\NERT\GWM\AnnualPerformanceReporting\WellDataSheets.py

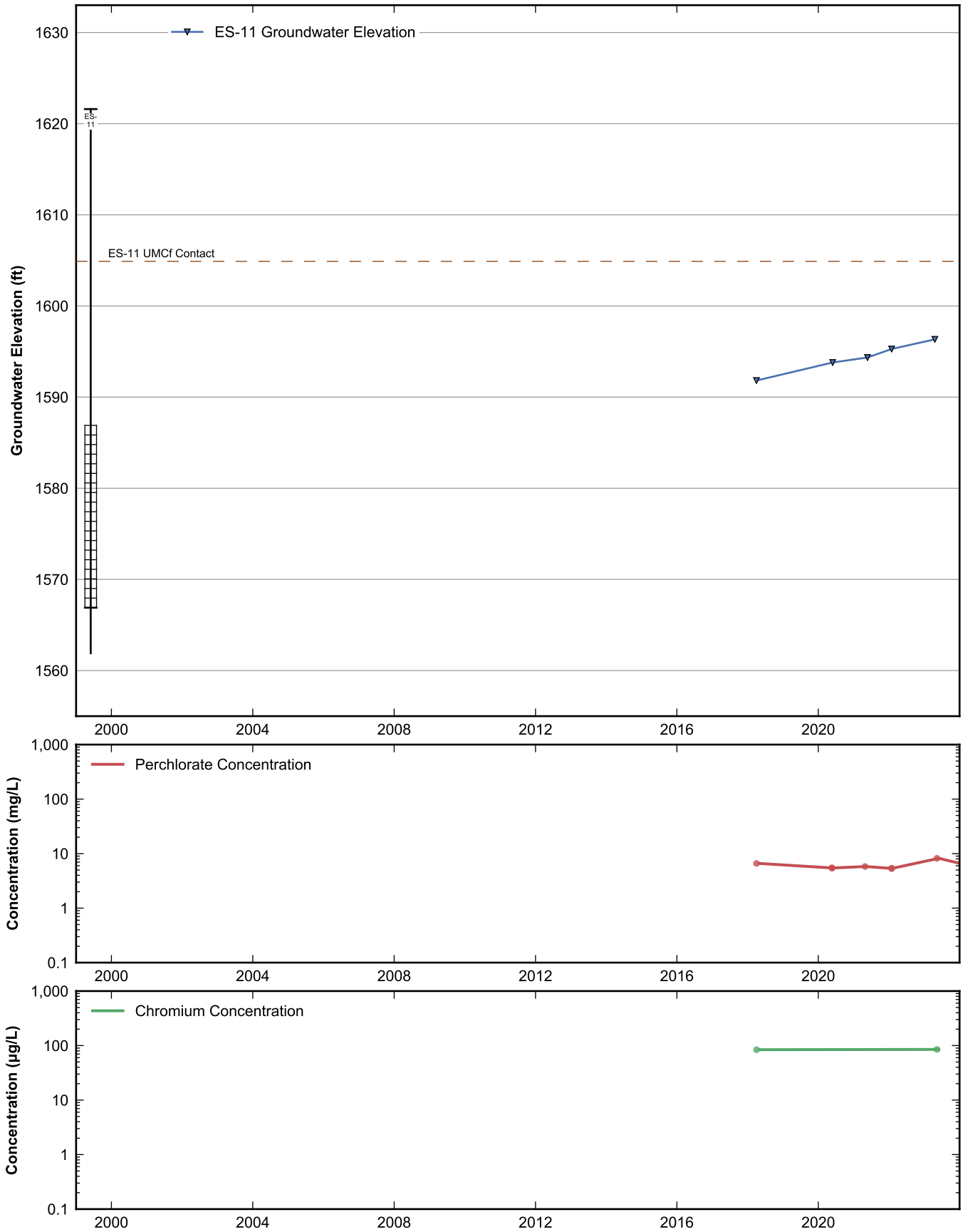

RAMBOLL

Data Sheet for Well ES-11
Nevada Environmental Response Trust Site
Henderson, Nevada

Drafter: JH	Date: 2025-02-12	Contract Number: 1940112035	Approved:	Revised:

Path: rehemy\projects\NERT\GWM\AnnualPerformanceReporting\WellDataSheets.py

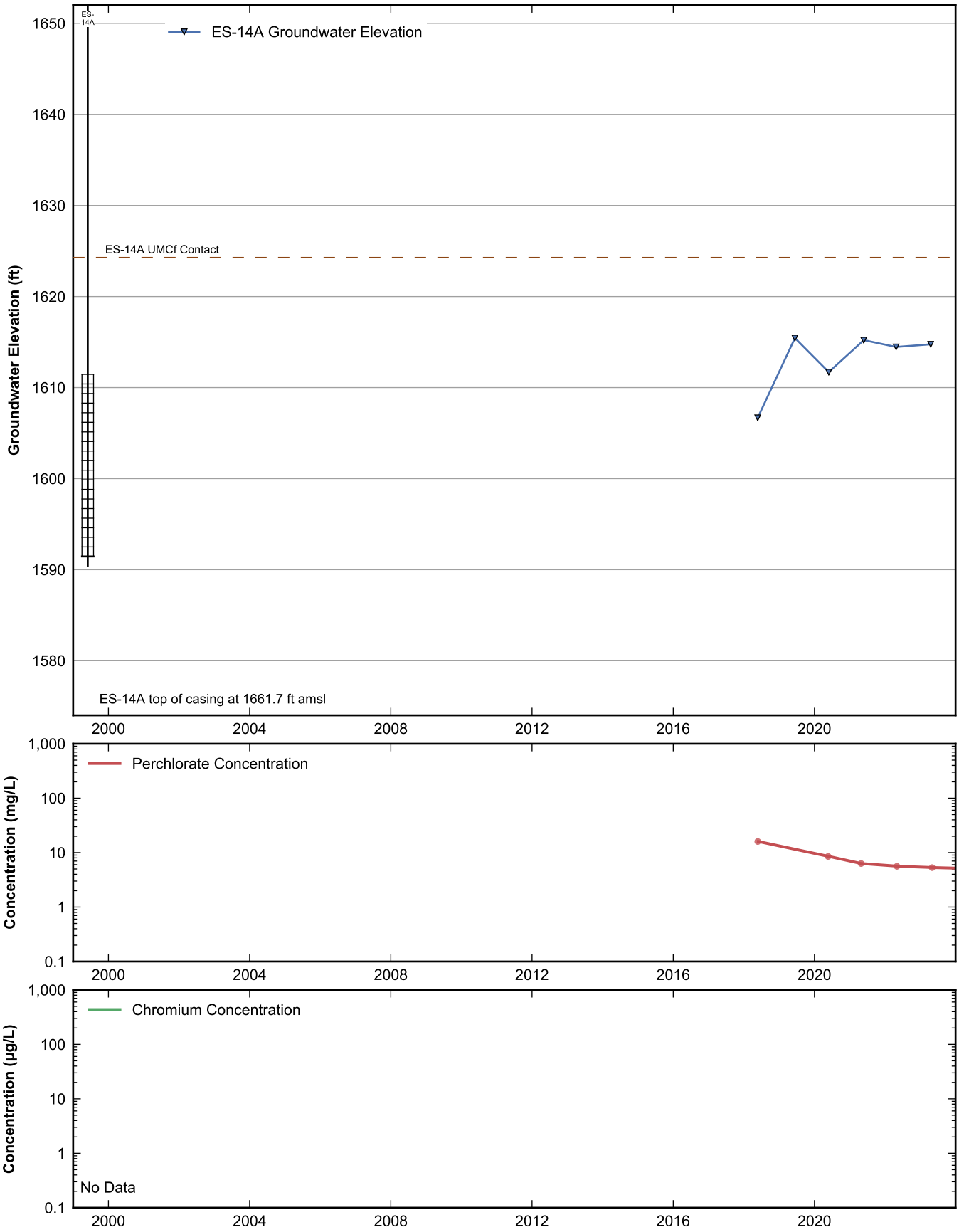

RAMBOLL

Data Sheet for Well ES-14A
Nevada Environmental Response Trust Site
Henderson, Nevada

Drafter: JH	Date: 2025-02-12	Contract Number: 1940112035	Approved:	Revised:

Path: rehemy\projects\NERT\GWM\AnnualPerformanceReporting\WellDataSheets.py

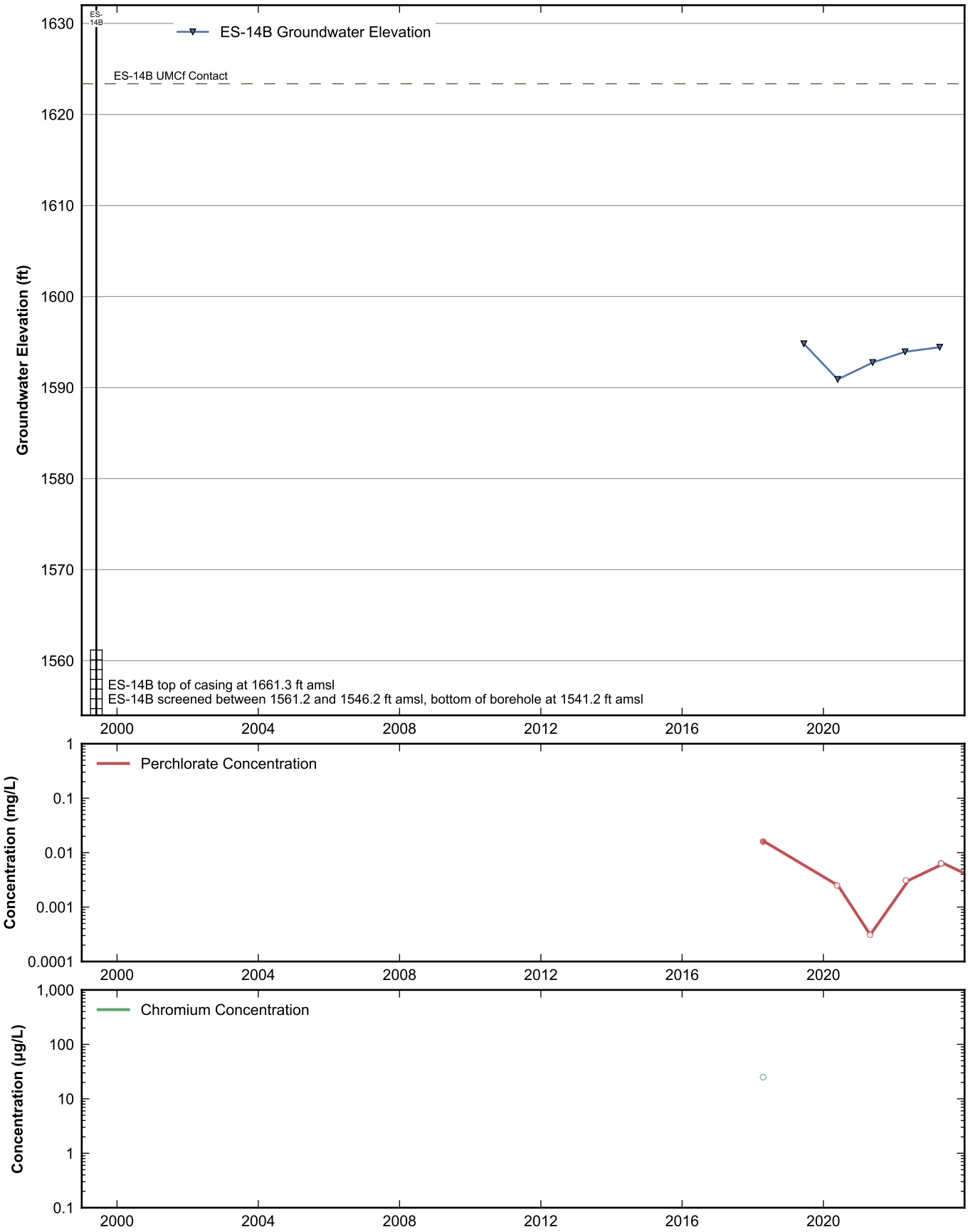

RAMBOLL

Data Sheet for Well ES-14B
Nevada Environmental Response Trust Site
Henderson, Nevada

Drafter: JH	Date: 2025-02-12	Contract Number: 1940112035	Approved:	Revised:

Path: rehemy\projects\NERT\GWM\AnnualPerformanceReporting\WellDataSheets.py

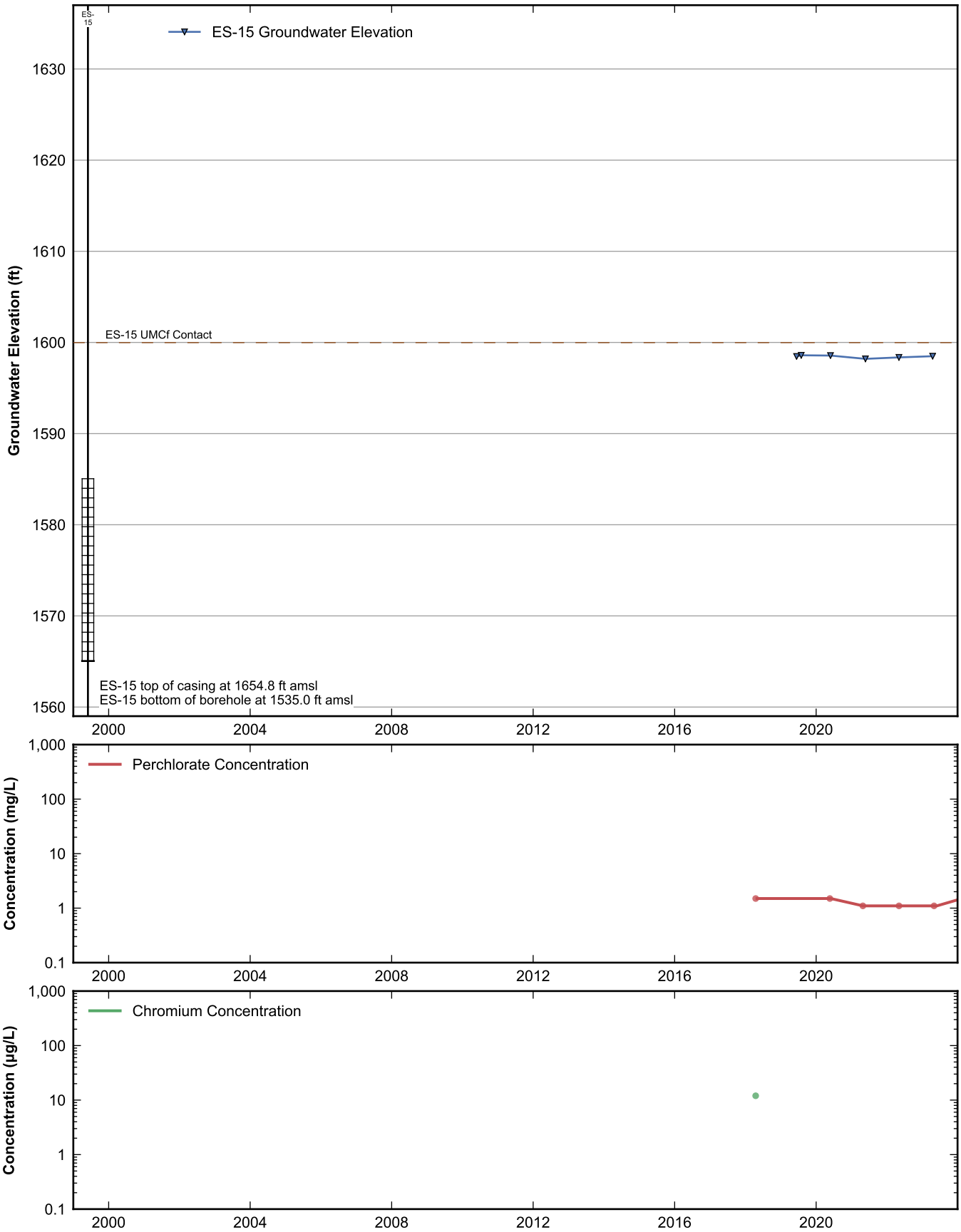

RAMBOLL

Data Sheet for Well ES-15
Nevada Environmental Response Trust Site
Henderson, Nevada

Drafter: JH	Date: 2025-02-12	Contract Number: 1940112035	Approved:	Revised:

Path: rehemy\projects\NERT\GWM\AnnualPerformanceReporting\WellDataSheets.py

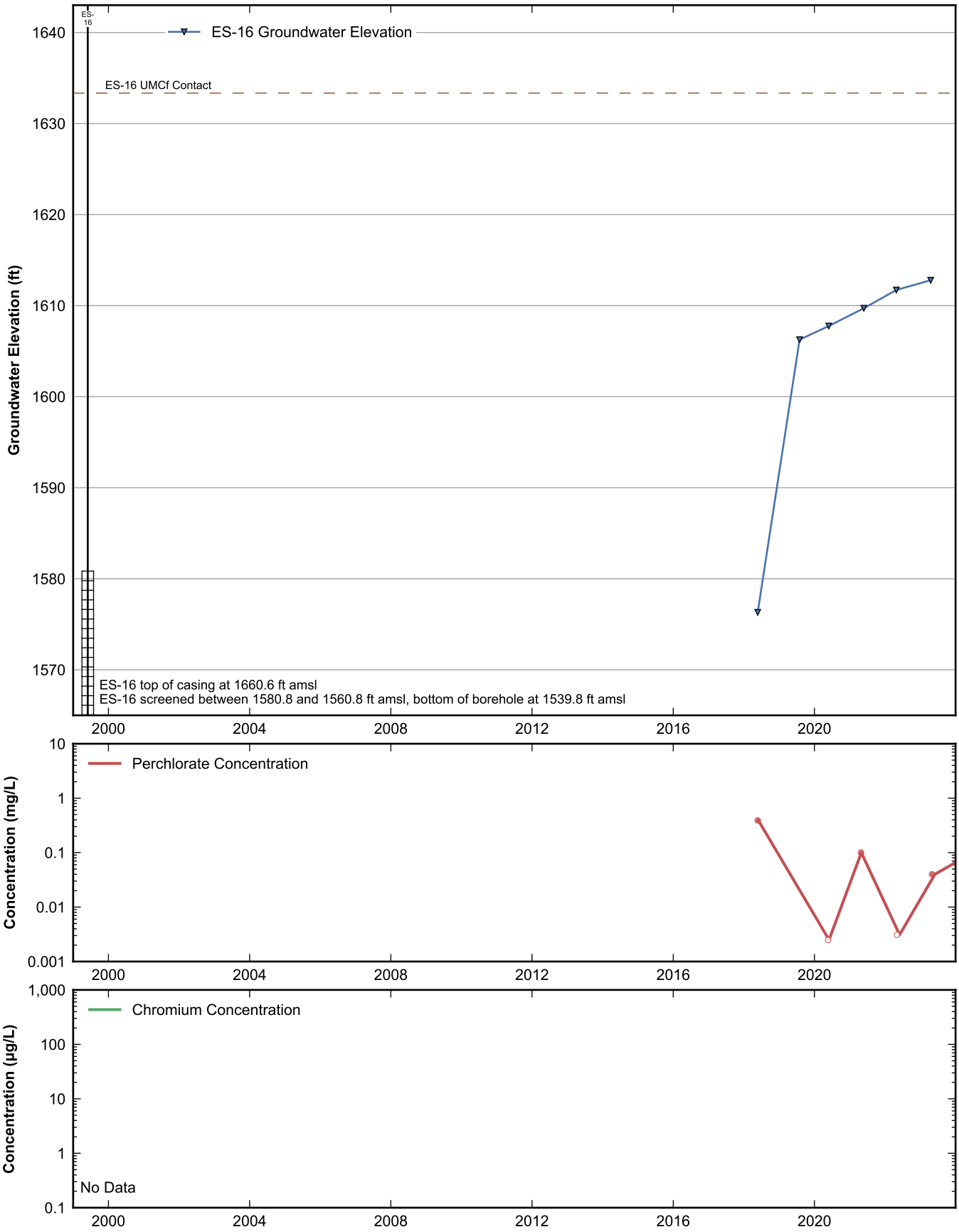

RAMBOLL

Data Sheet for Well ES-16
Nevada Environmental Response Trust Site
Henderson, Nevada

Drafter: JH	Date: 2025-02-12	Contract Number: 1940112035	Approved:	Revised:

Path: rehemy\projects\NERT\GWM\AnnualPerformanceReporting\WellDataSheets.py

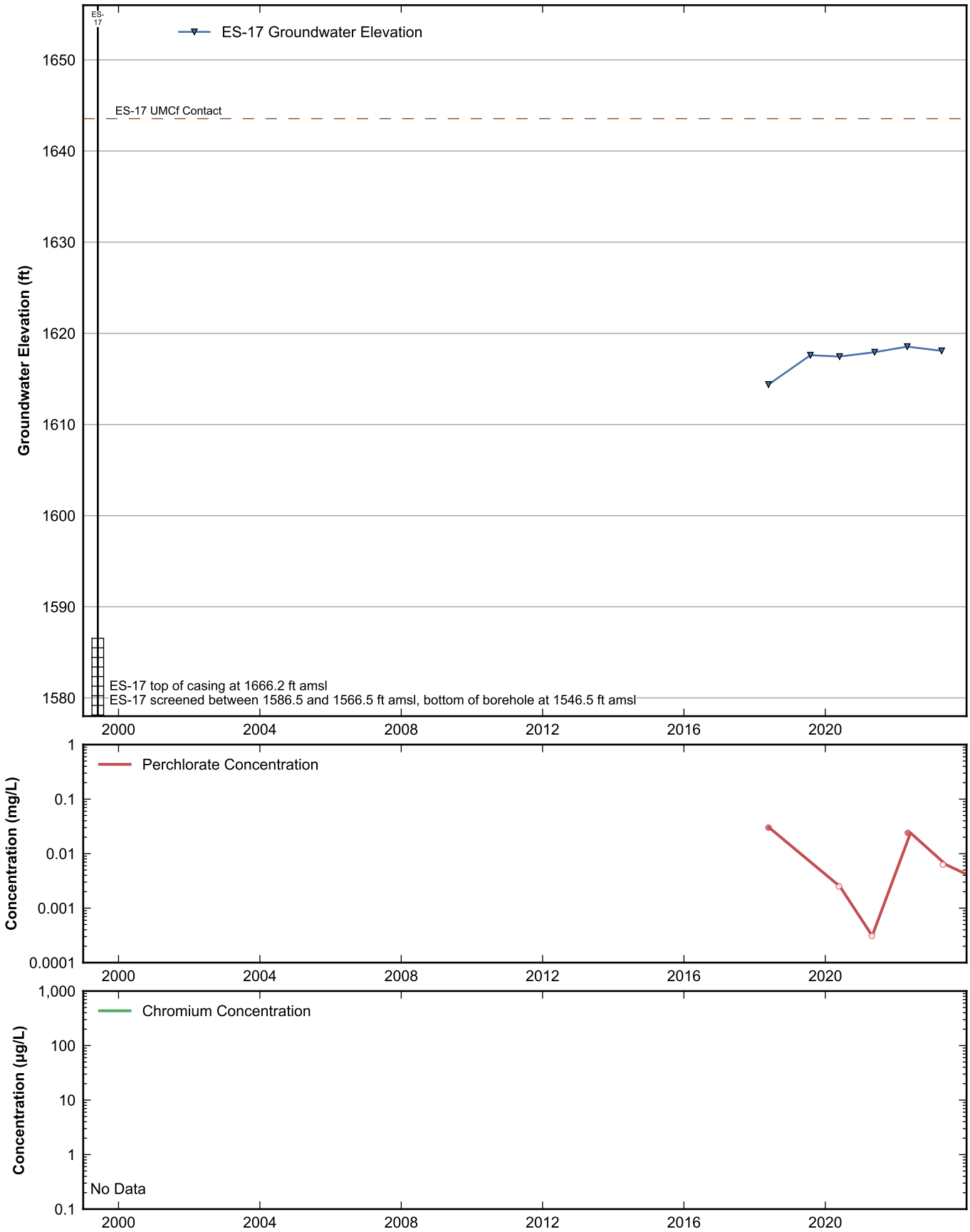

RAMBOLL

Data Sheet for Well ES-17
Nevada Environmental Response Trust Site
Henderson, Nevada

Drafter: JH	Date: 2025-02-12	Contract Number: 1940112035	Approved:	Revised:

Path: rehemy\projects\NERT\GWM\AnnualPerformanceReporting\WellDataSheets.py

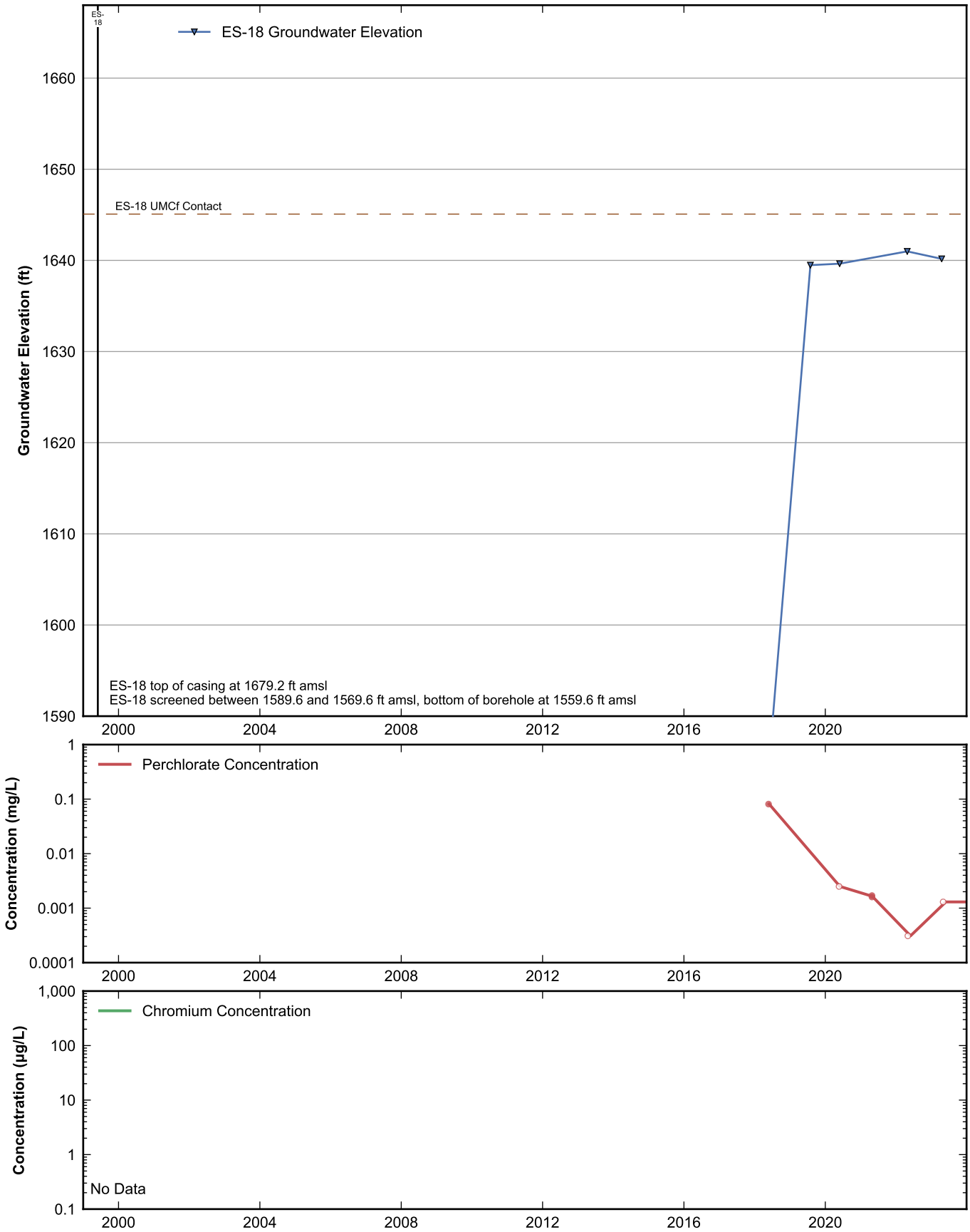

RAMBOLL

Data Sheet for Well ES-18
Nevada Environmental Response Trust Site
Henderson, Nevada

Drafter: JH	Date: 2025-02-12	Contract Number: 1940112035	Approved:	Revised:

Path: rehemy\projects\NERT\GWM\AnnualPerformanceReporting\WellDataSheets.py

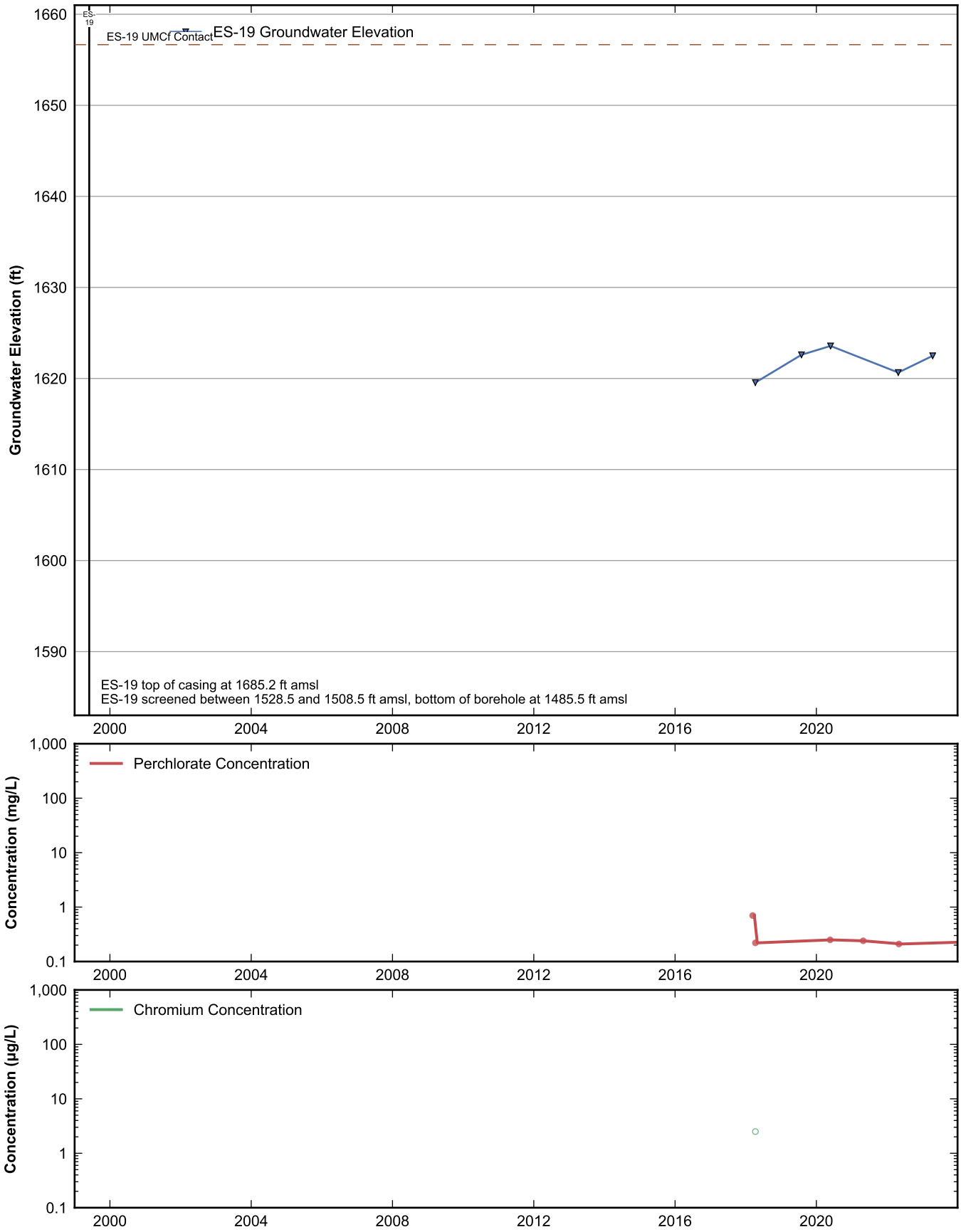

RAMBOLL

Data Sheet for Well ES-19
Nevada Environmental Response Trust Site
Henderson, Nevada

Drafter: JH	Date: 2025-02-12	Contract Number: 1940112035	Approved:	Revised:

Path: rehemy\projects\NERT\GWM\AnnualPerformanceReporting\WellDataSheets.py

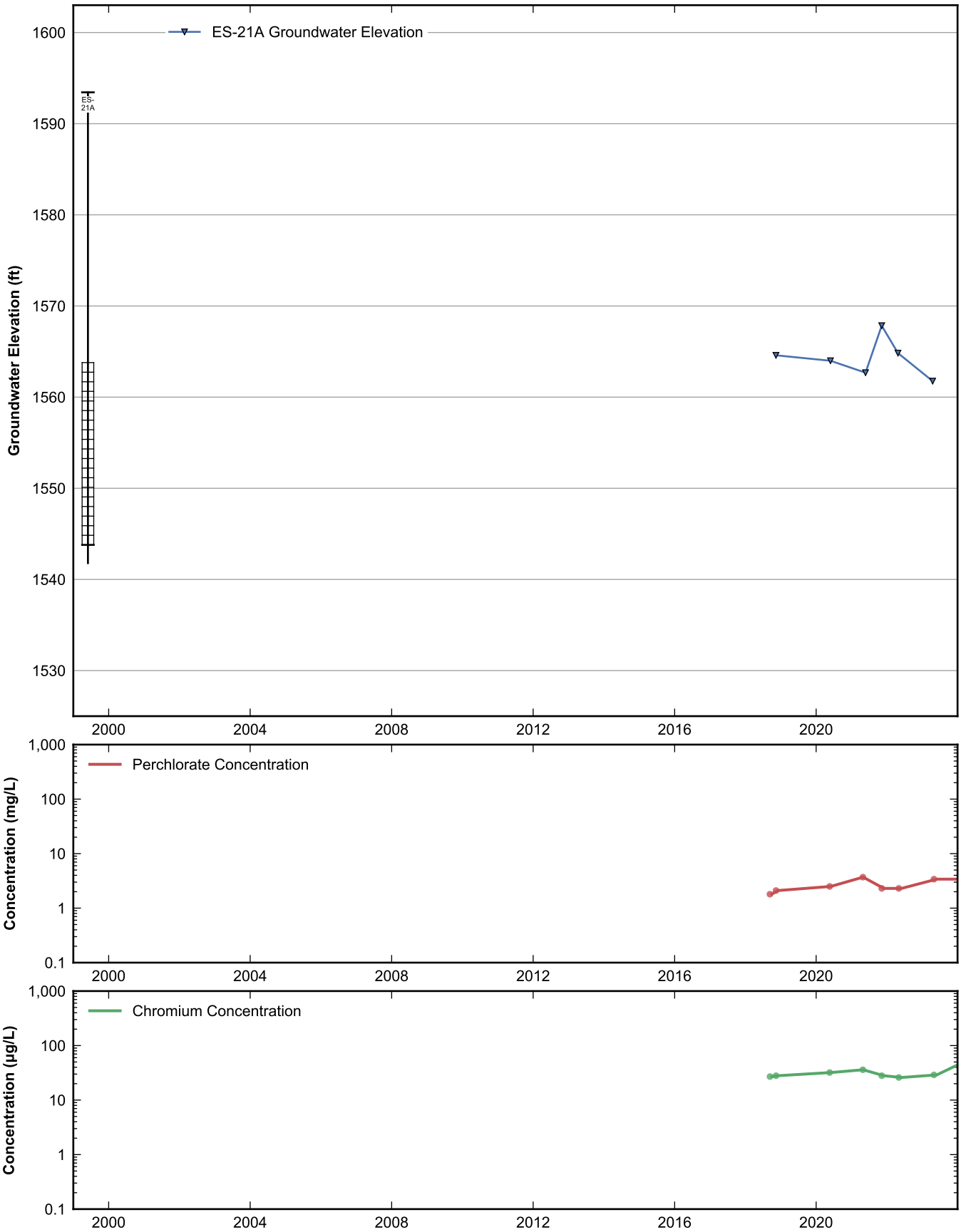

RAMBOLL

Data Sheet for Well ES-21A
Nevada Environmental Response Trust Site
Henderson, Nevada

Drafter: JH	Date: 2025-02-12	Contract Number: 1940112035	Approved:	Revised:

Path: rehemy\projects\NERT\GWM\AnnualPerformanceReporting\WellDataSheets.py

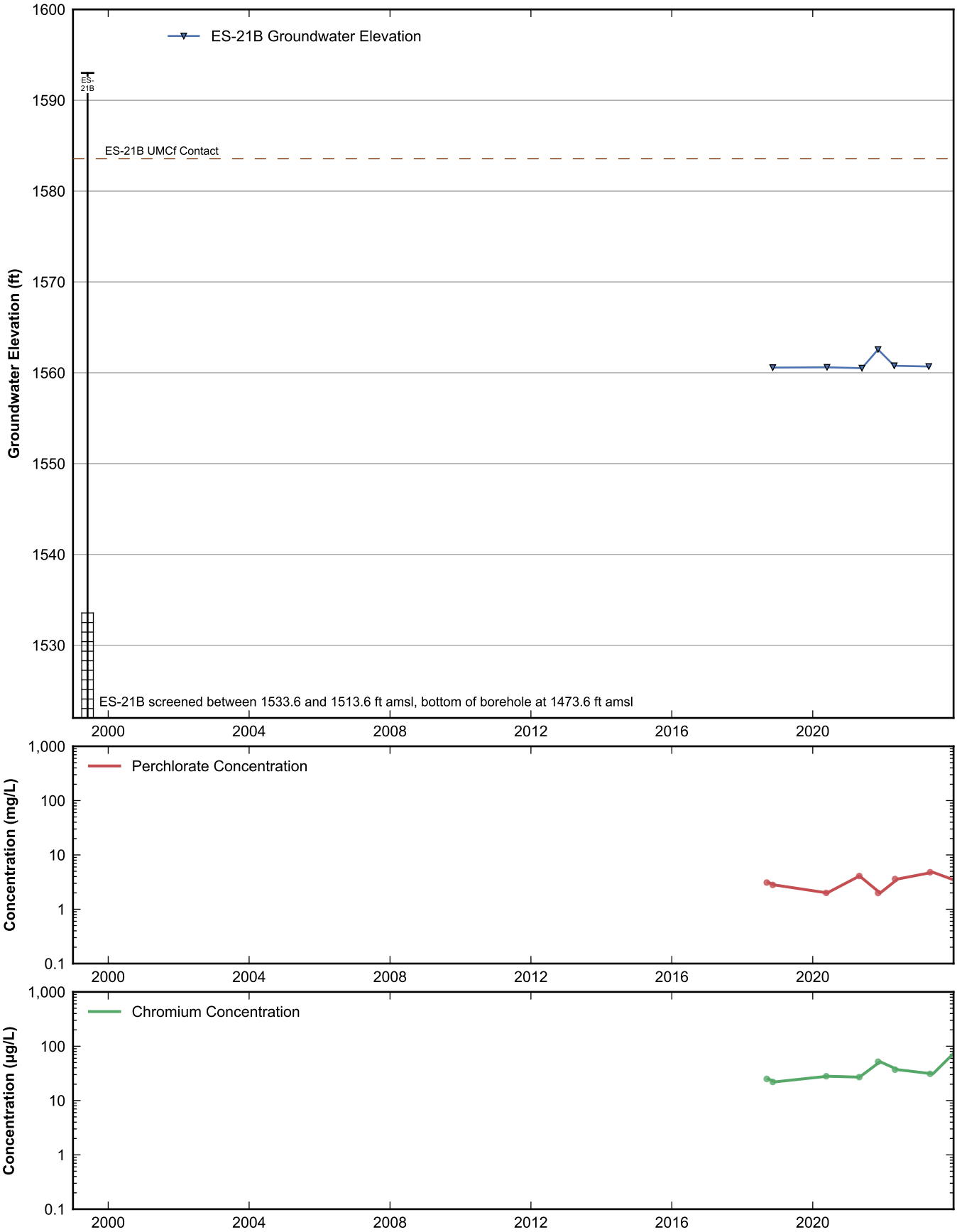

RAMBOLL

Data Sheet for Well ES-21B
Nevada Environmental Response Trust Site
Henderson, Nevada

Drafter: JH	Date: 2025-02-12	Contract Number: 1940112035	Approved:	Revised:

Path: rehemy\projects\NERT\GWM\AnnualPerformanceReporting\WellDataSheets.py

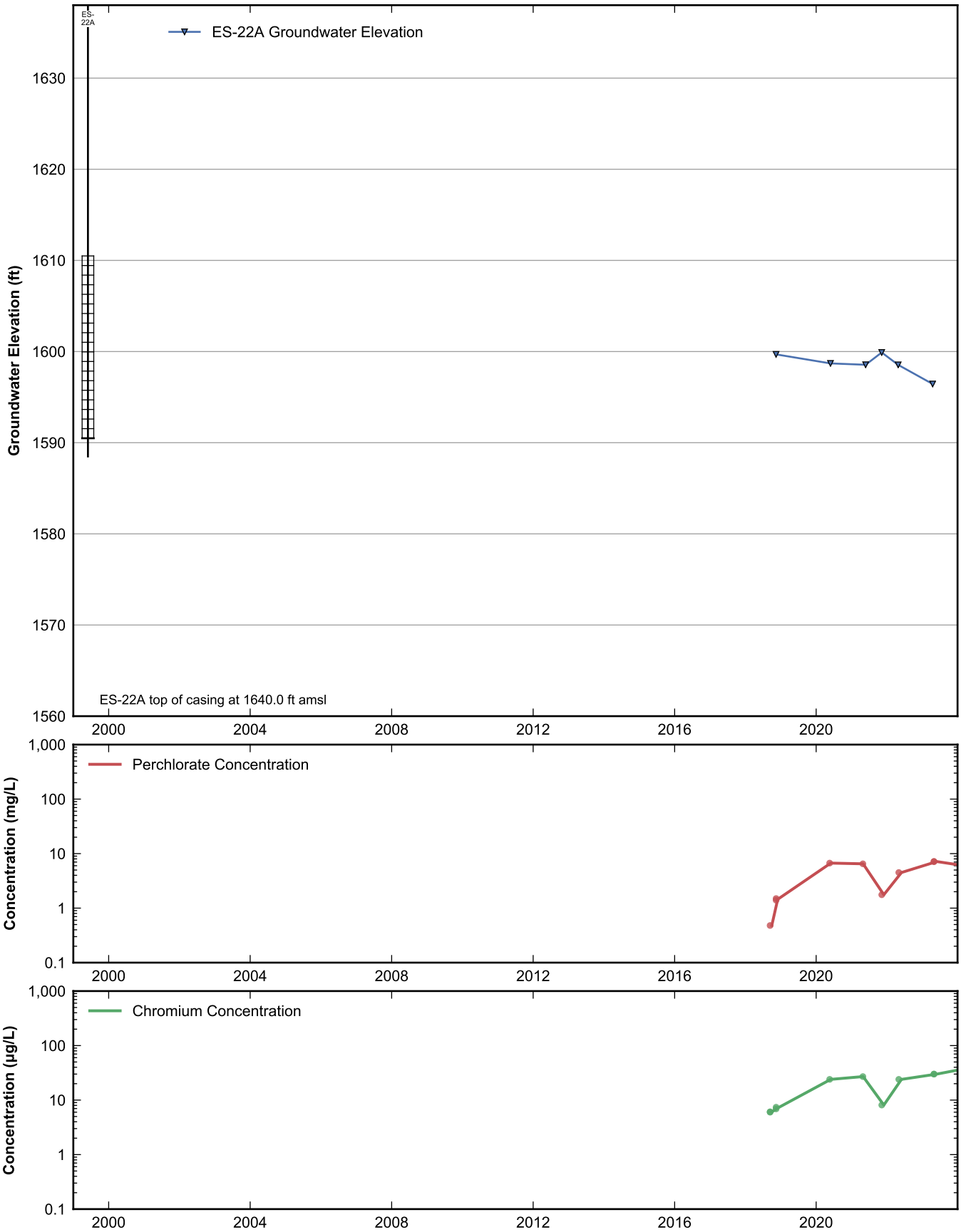

RAMBOLL

Data Sheet for Well ES-22A
Nevada Environmental Response Trust Site
Henderson, Nevada

Drafter: JH	Date: 2025-02-12	Contract Number: 1940112035	Approved:	Revised:

Path: rehemy\projects\NERT\GWM\AnnualPerformanceReporting\WellDataSheets.py

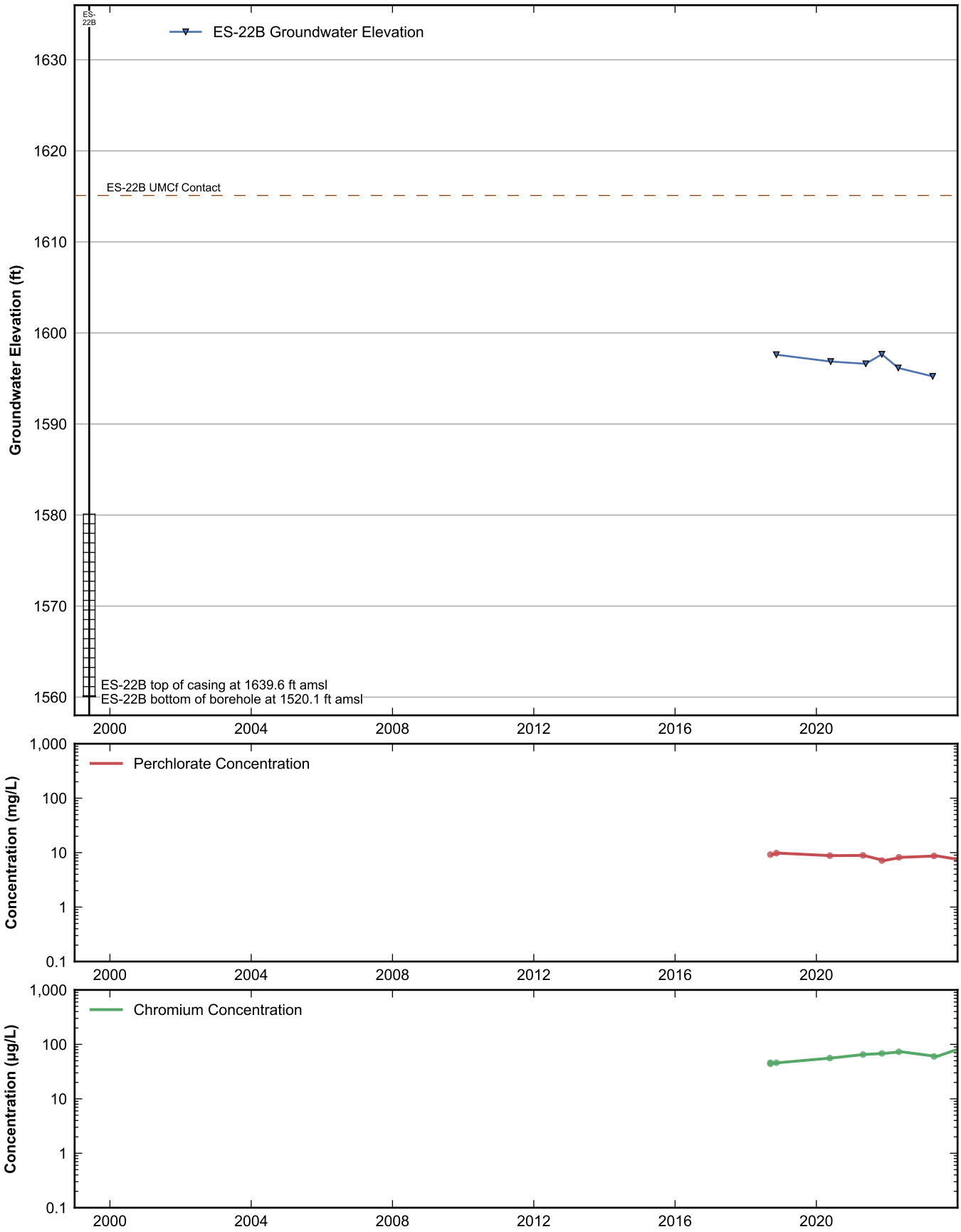

RAMBOLL

Data Sheet for Well ES-22B
Nevada Environmental Response Trust Site
Henderson, Nevada

Drafter: JH	Date: 2025-02-12	Contract Number: 1940112035	Approved:	Revised:

Path: rehemy\projects\NERT\GWM\AnnualPerformanceReporting\WellDataSheets.py

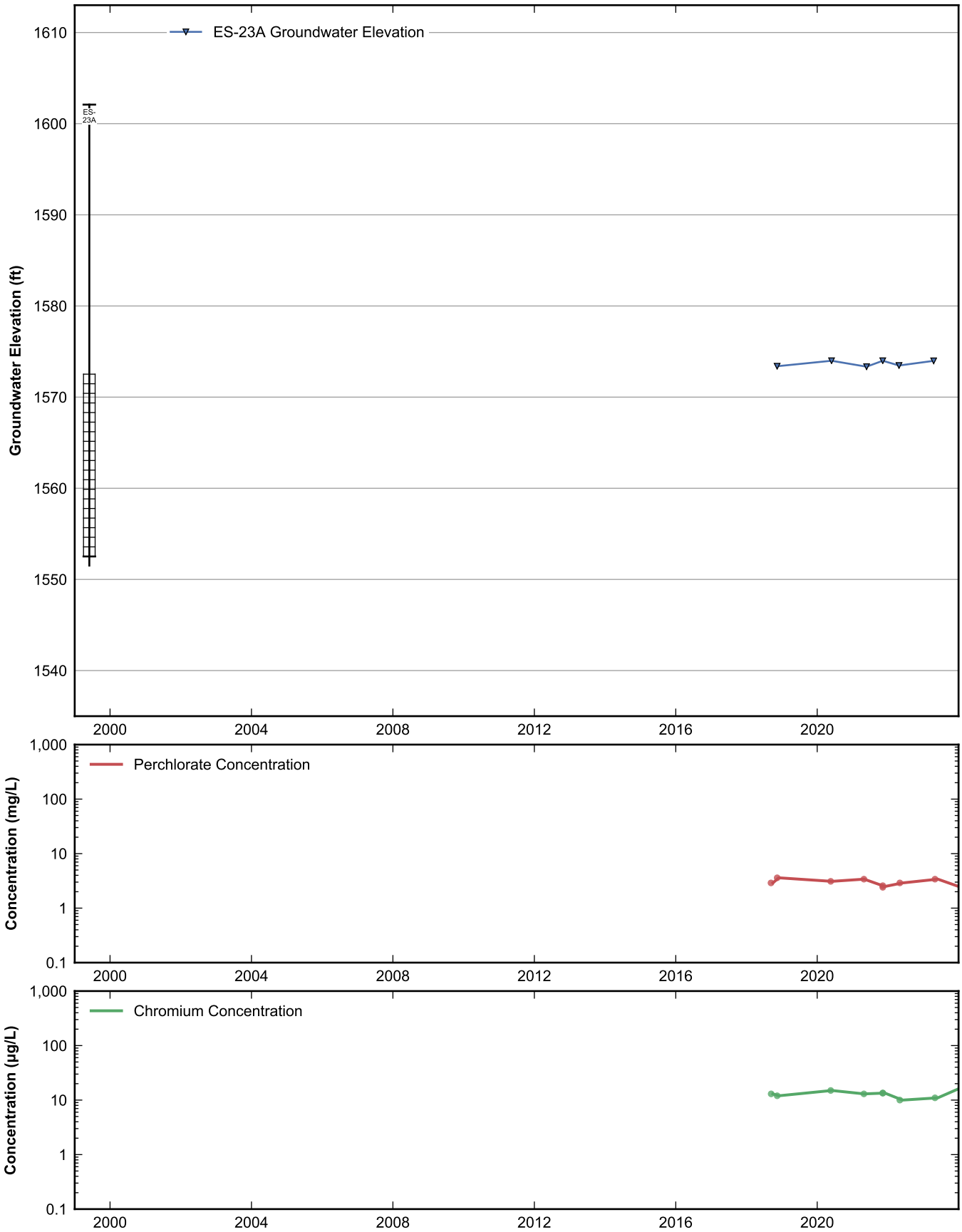

RAMBOLL

Data Sheet for Well ES-23A
Nevada Environmental Response Trust Site
Henderson, Nevada

Drafter: JH	Date: 2025-02-12	Contract Number: 1940112035	Approved:	Revised:

Path: rehemy\projects\NERT\GWM\AnnualPerformanceReporting\WellDataSheets.py

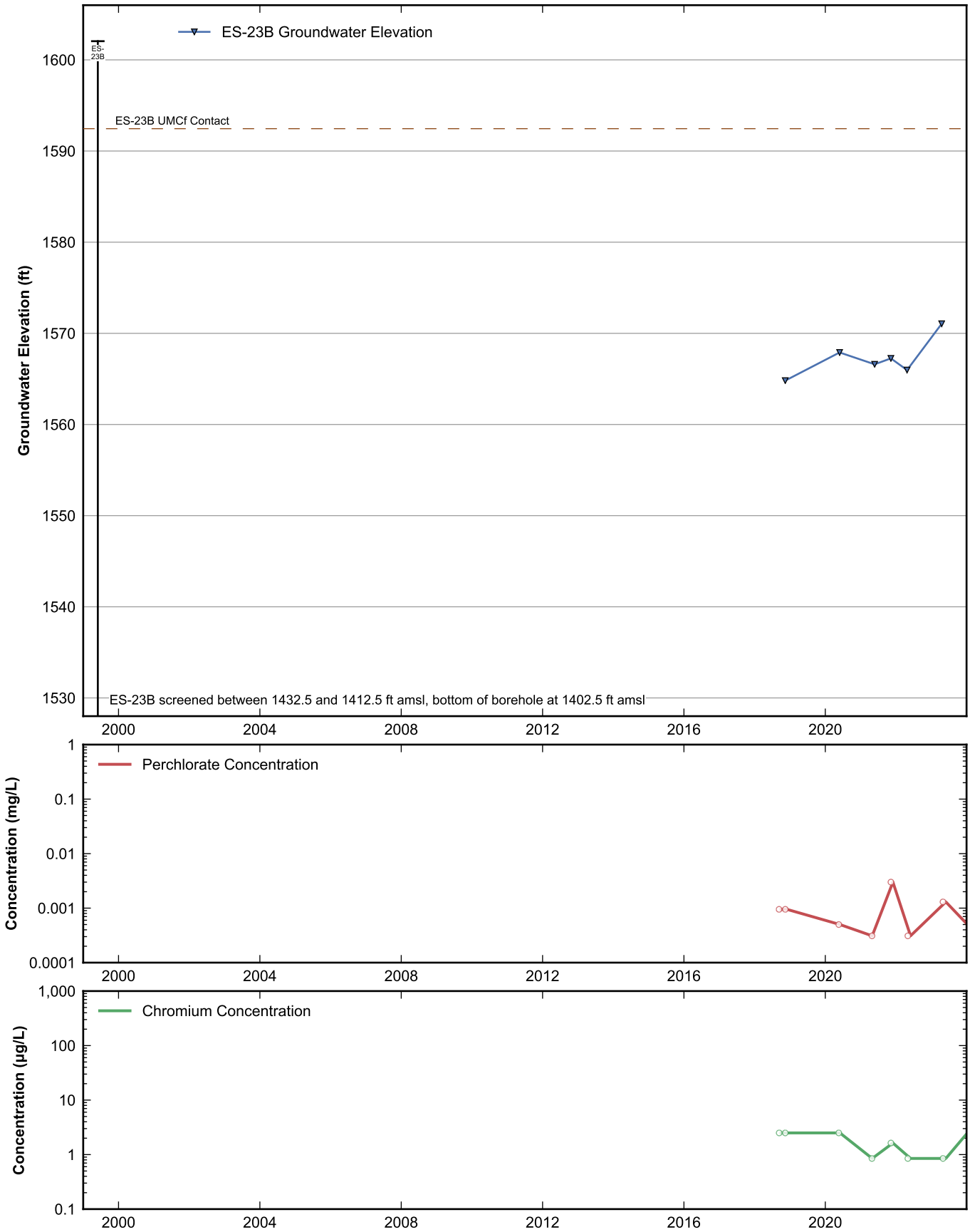

RAMBOLL

Data Sheet for Well ES-23B
Nevada Environmental Response Trust Site
Henderson, Nevada

Drafter: JH	Date: 2025-02-12	Contract Number: 1940112035	Approved:	Revised:

Path: rehemy\projects\NERT\GWM\AnnualPerformanceReporting\WellDataSheets.py

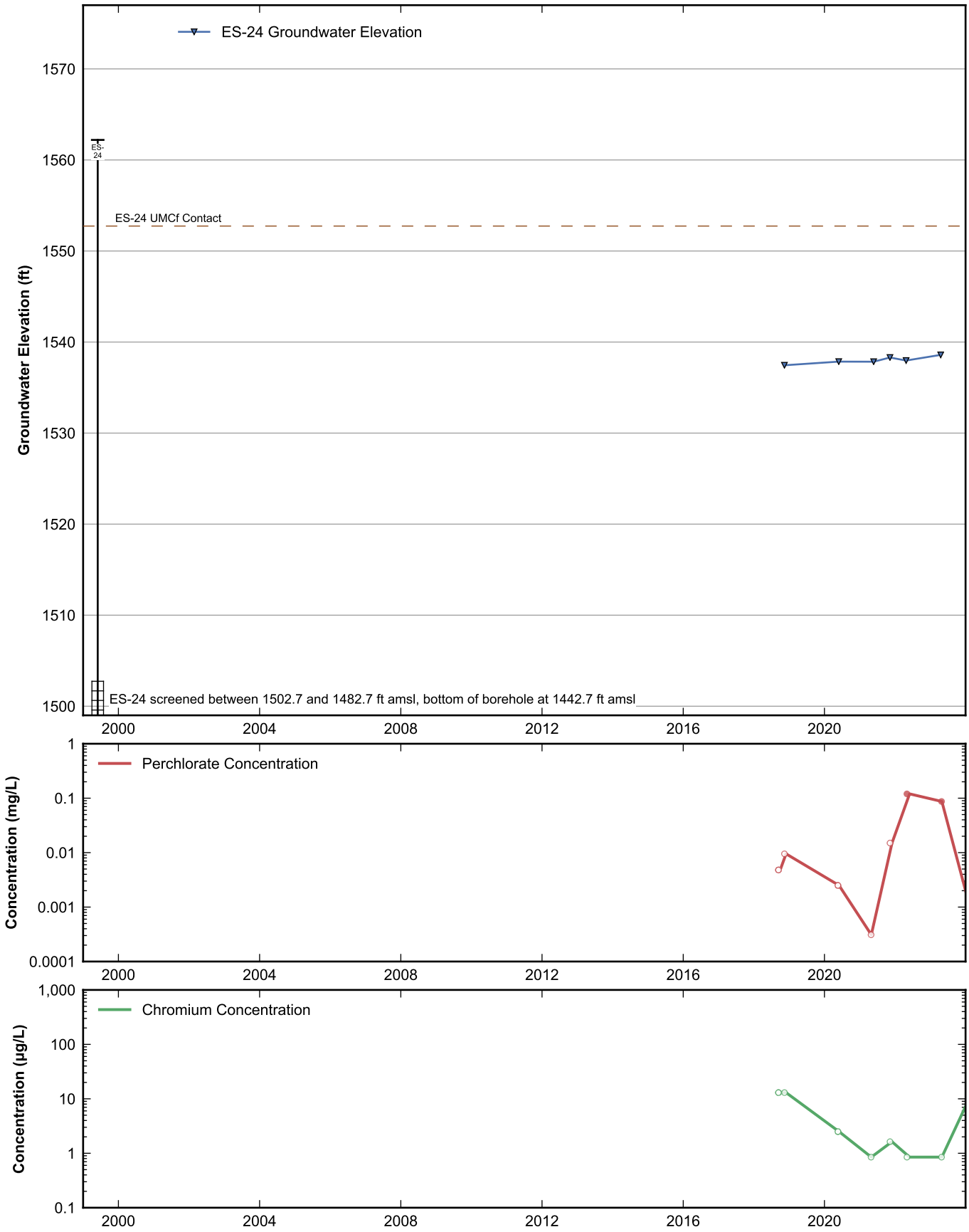

RAMBOLL

Data Sheet for Well ES-24
Nevada Environmental Response Trust Site
Henderson, Nevada

Drafter: JH	Date: 2025-02-12	Contract Number: 1940112035	Approved:	Revised:

Path: rehemy\projects\NERT\GWM\AnnualPerformanceReporting\WellDataSheets.py

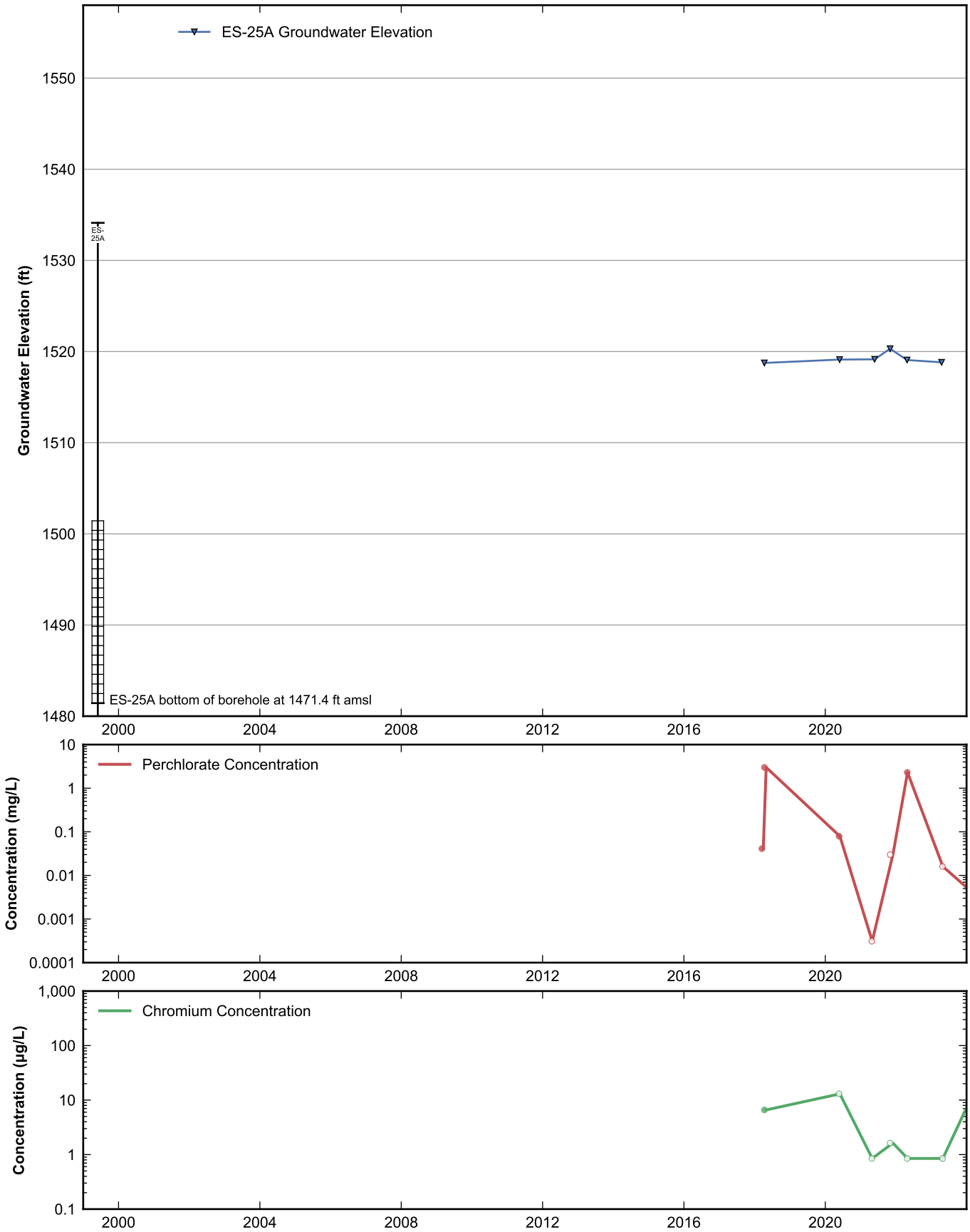

RAMBOLL

Data Sheet for Well ES-25A
Nevada Environmental Response Trust Site
Henderson, Nevada

Drafter: JH	Date: 2025-02-12	Contract Number: 1940112035	Approved:	Revised:

Path: rehemy\projects\NERT\GWM\AnnualPerformanceReporting\WellDataSheets.py

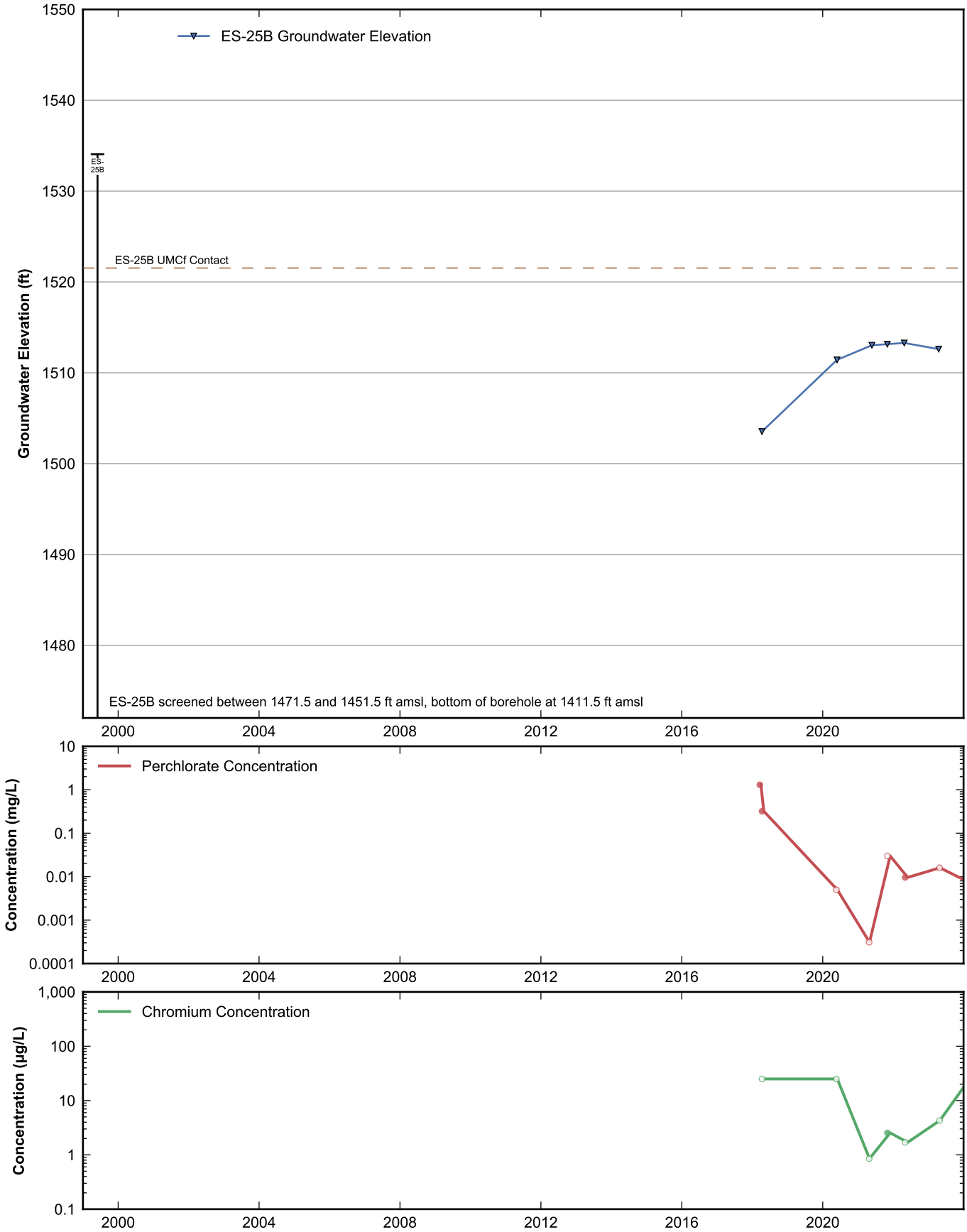

RAMBOLL

Data Sheet for Well ES-25B
Nevada Environmental Response Trust Site
Henderson, Nevada

Drafter: JH	Date: 2025-02-12	Contract Number: 1940112035	Approved:	Revised:

Path: rehemy\projects\NERT\GWM\AnnualPerformanceReporting\WellDataSheets.py

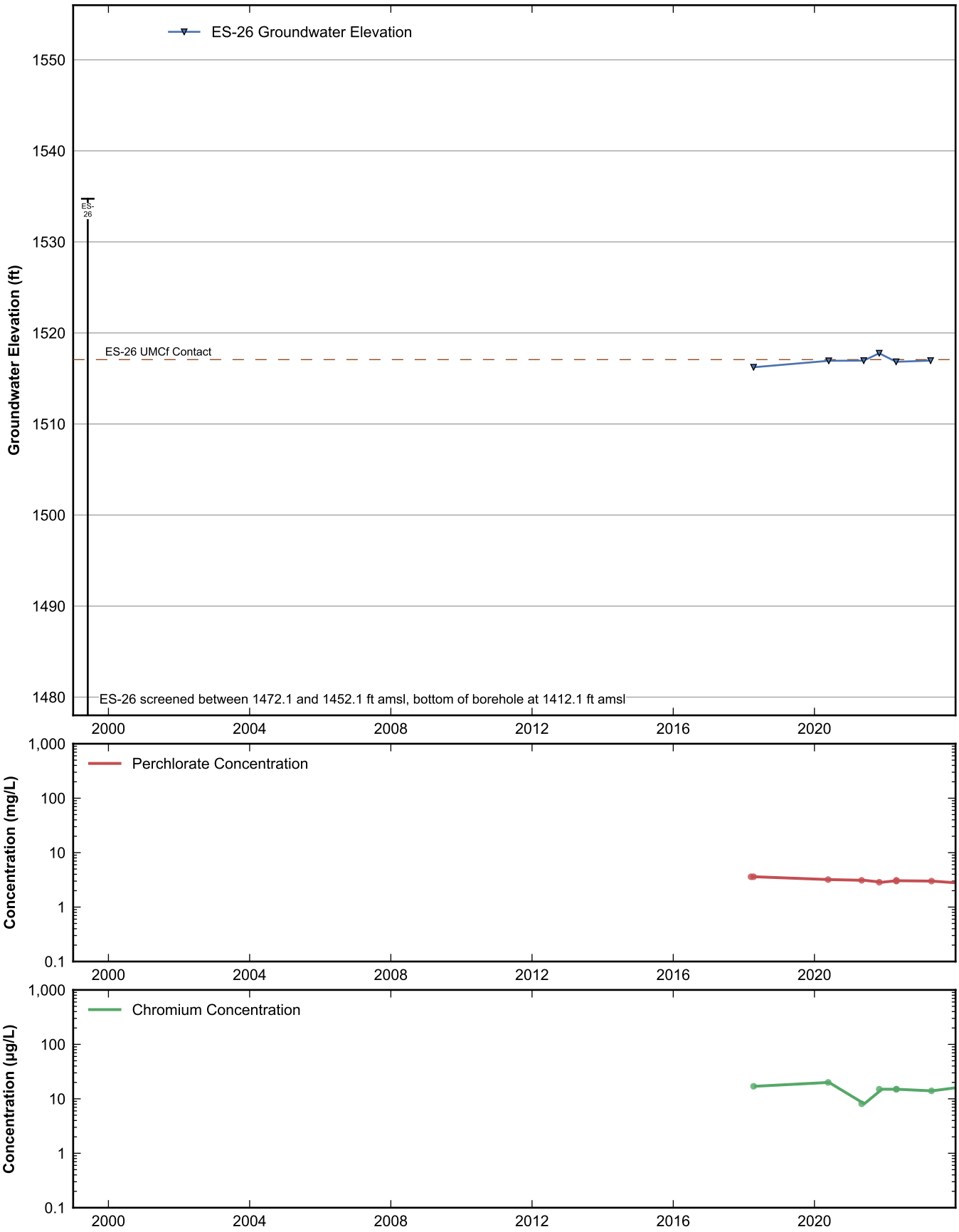

RAMBOLL

Data Sheet for Well ES-26
Nevada Environmental Response Trust Site
Henderson, Nevada

Drafter: JH	Date: 2025-02-12	Contract Number: 1940112035	Approved:	Revised:

Path: rehemy\projects\NERT\GWM\AnnualPerformanceReporting\WellDataSheets.py

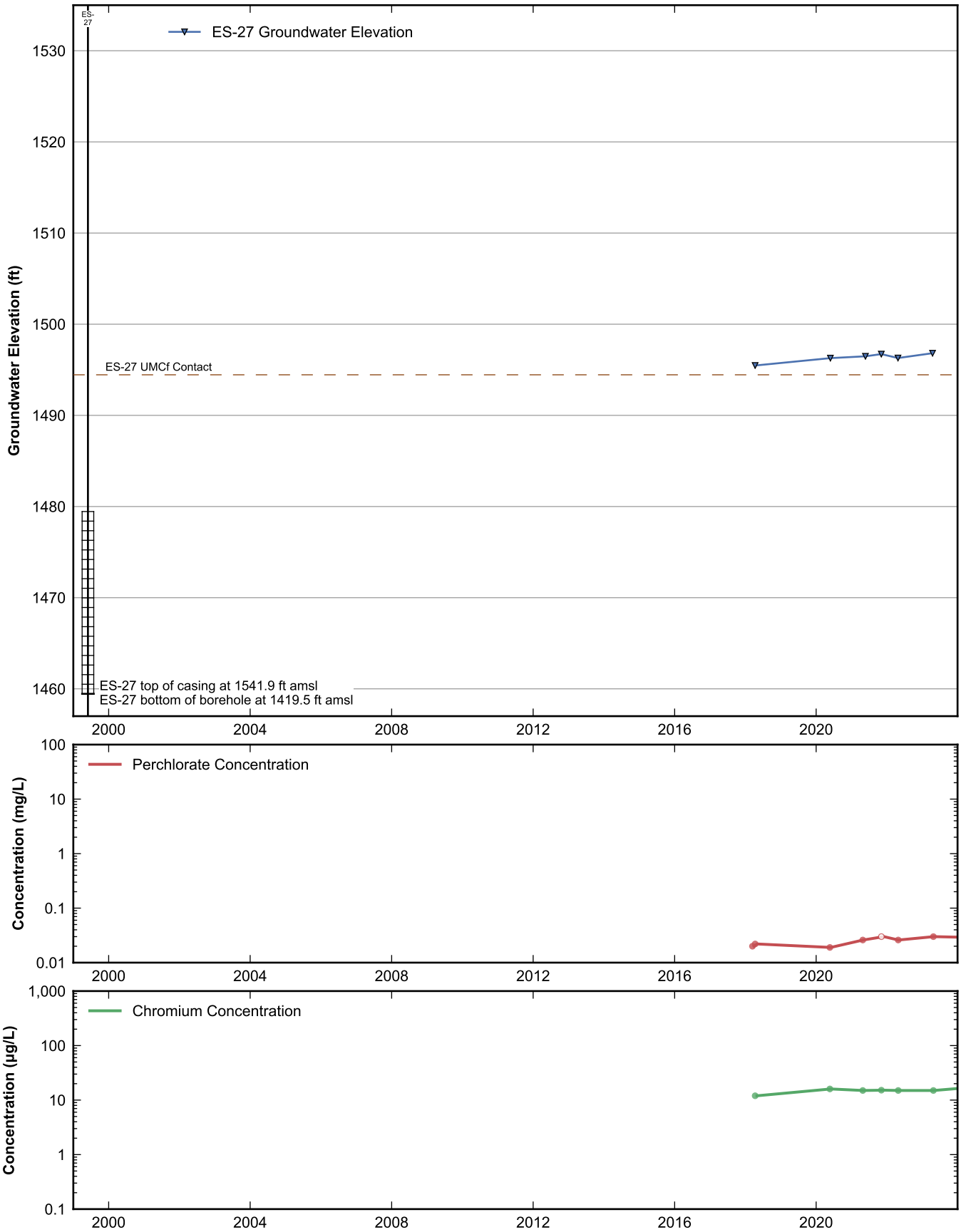

RAMBOLL

Data Sheet for Well ES-27
Nevada Environmental Response Trust Site
Henderson, Nevada

Drafter: JH	Date: 2025-02-12	Contract Number: 1940112035	Approved:	Revised:

Path: rehemy\projects\NERT\GWM\AnnualPerformanceReporting\WellDataSheets.py

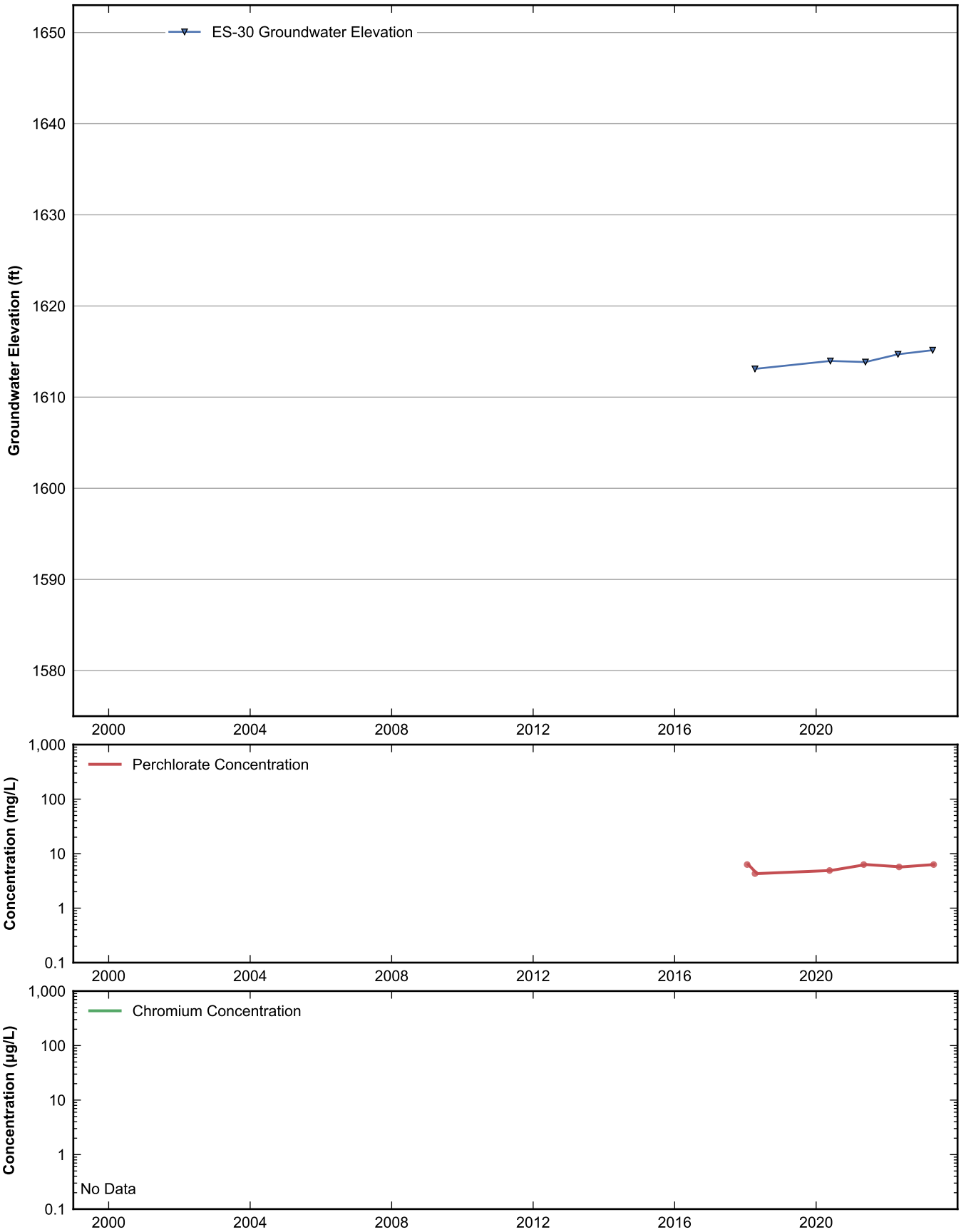

RAMBOLL

Data Sheet for Well ES-30
Nevada Environmental Response Trust Site
Henderson, Nevada

Drafter: JH	Date: 2025-02-12	Contract Number: 1940112035	Approved:	Revised:

Path: rehemy\projects\NERT\GWM\AnnualPerformanceReporting\WellDataSheets.py

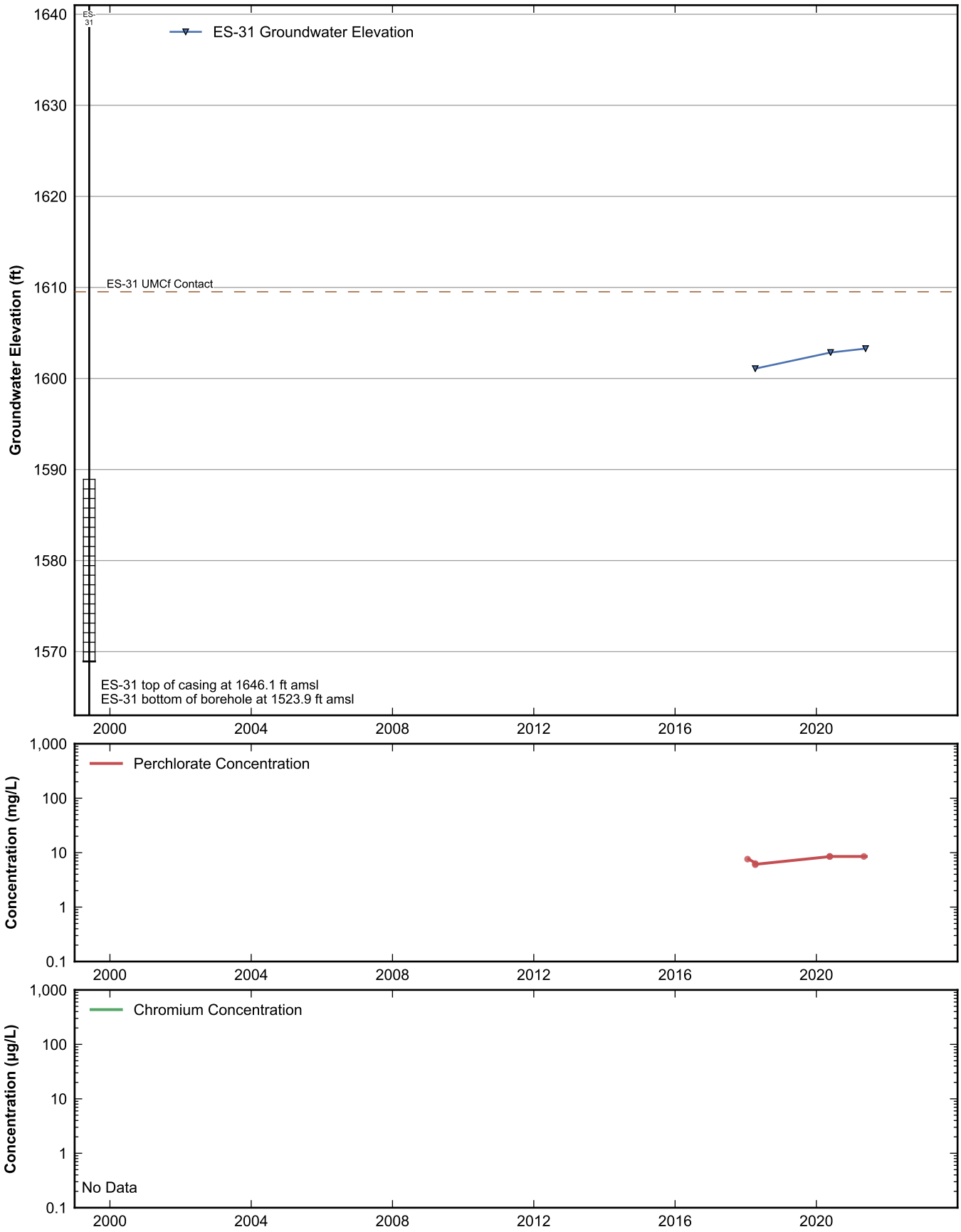

RAMBOLL

Data Sheet for Well ES-31
Nevada Environmental Response Trust Site
Henderson, Nevada

Drafter: JH	Date: 2025-02-12	Contract Number: 1940112035	Approved:	Revised:

Path: rehemy\projects\NERT\GWM\AnnualPerformanceReporting\WellDataSheets.py

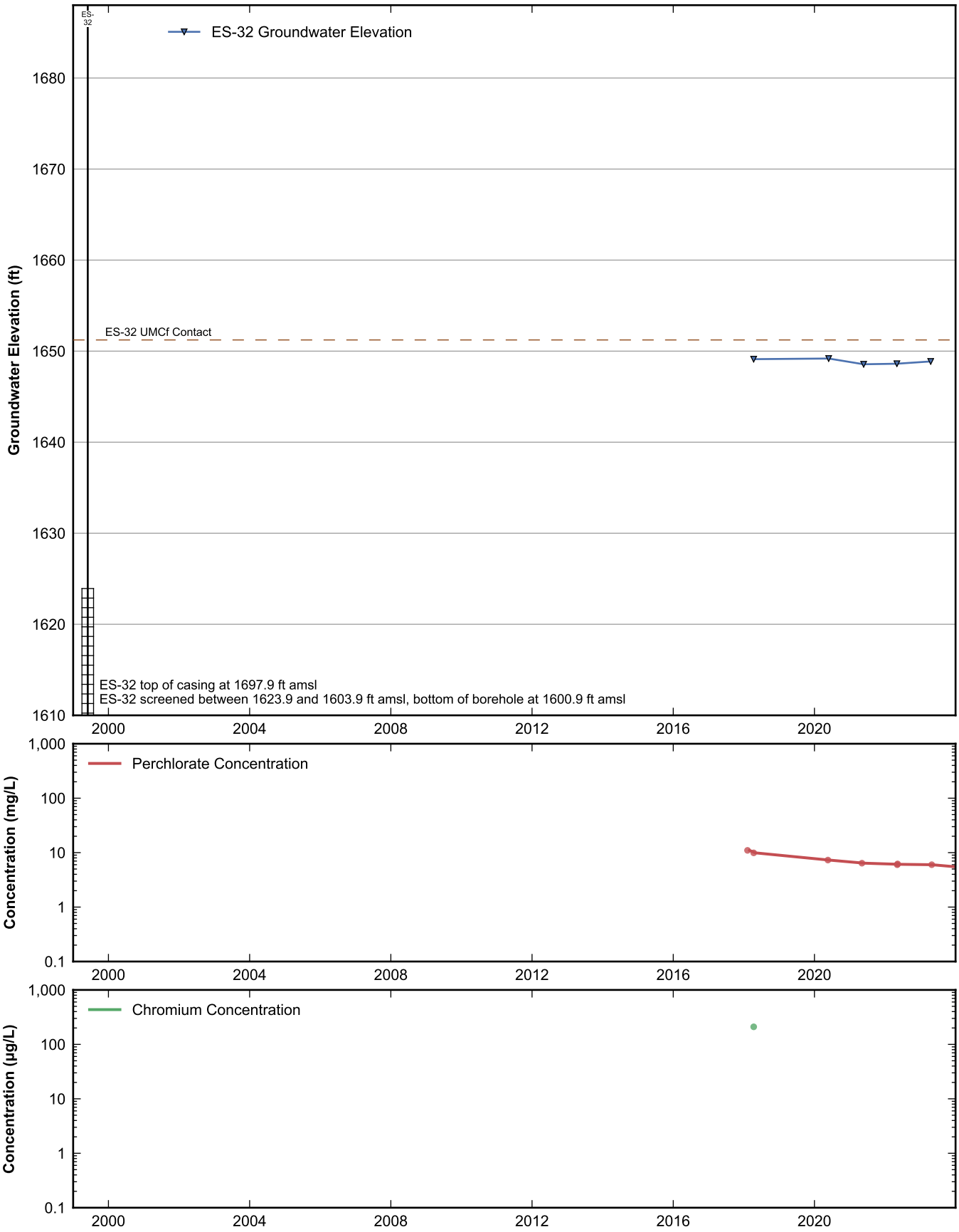

RAMBOLL

Data Sheet for Well ES-32
Nevada Environmental Response Trust Site
Henderson, Nevada

Drafter: JH	Date: 2025-02-12	Contract Number: 1940112035	Approved:	Revised:

Path: rehemy\projects\NERT\GWM\AnnualPerformanceReporting\WellDataSheets.py

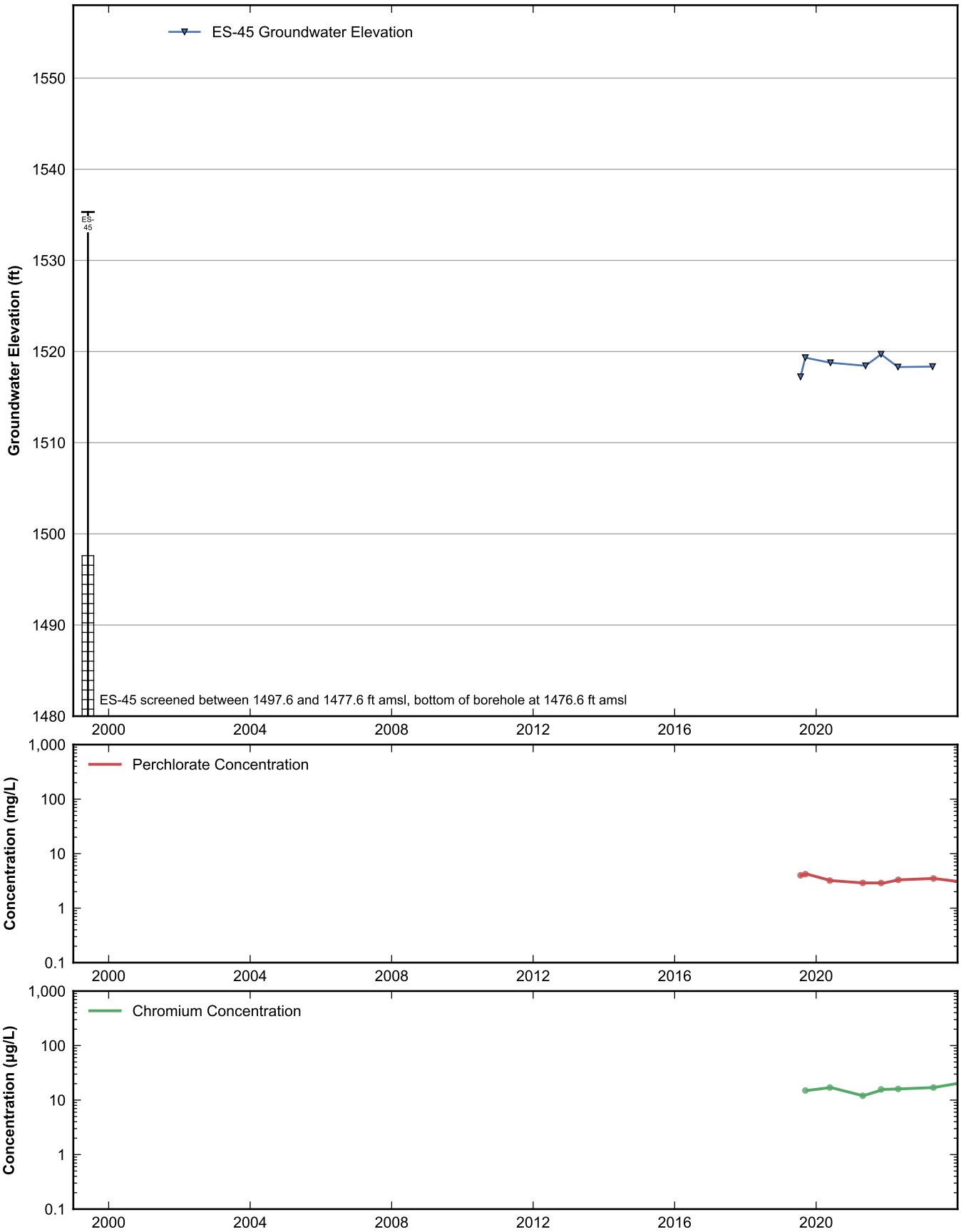

RAMBOLL

Data Sheet for Well ES-45
Nevada Environmental Response Trust Site
Henderson, Nevada

Drafter: JH	Date: 2025-02-12	Contract Number: 1940112035	Approved:	Revised:

Path: rehemy\projects\NERT\GWM\AnnualPerformanceReporting\WellDataSheets.py

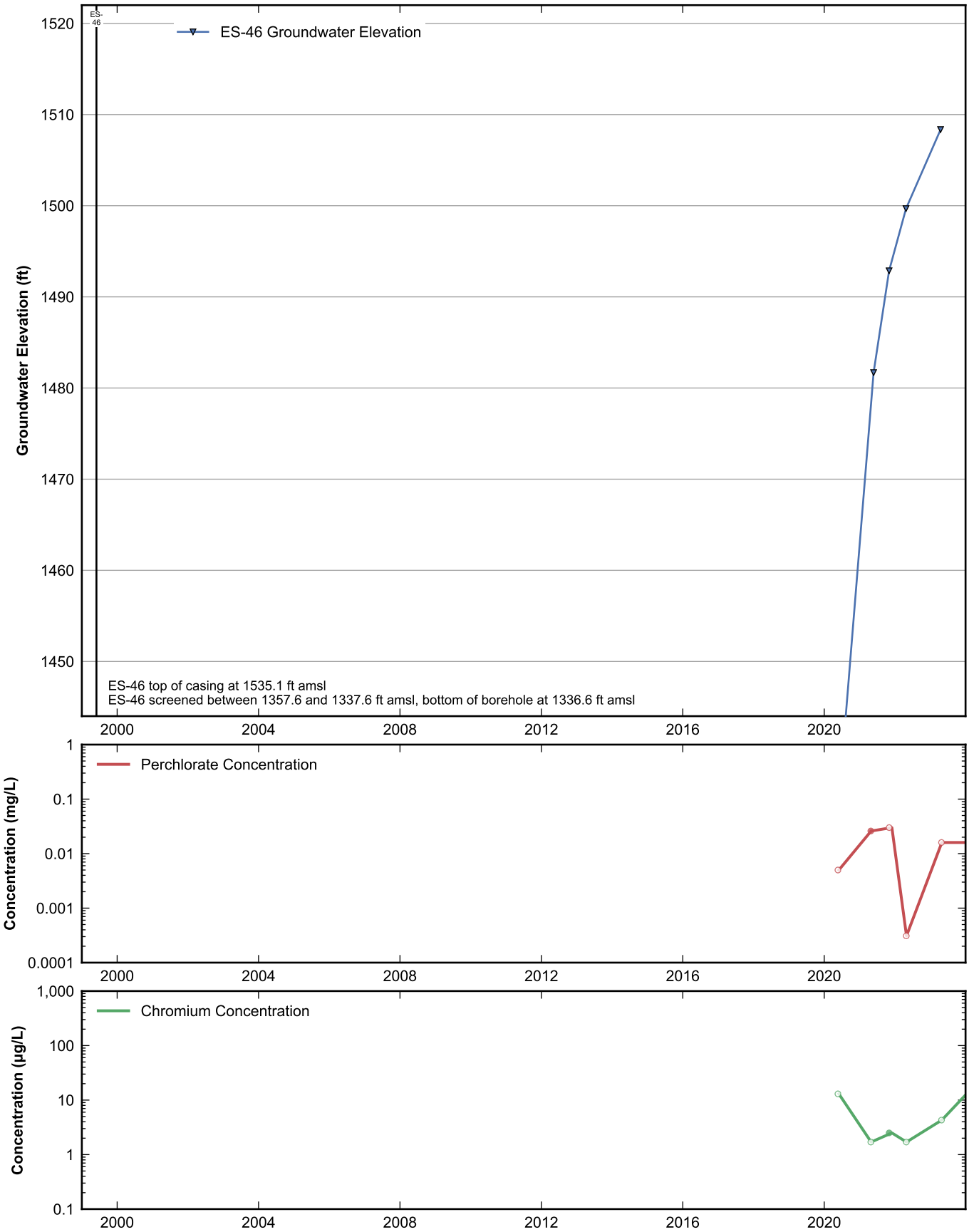

RAMBOLL

Data Sheet for Well ES-46
Nevada Environmental Response Trust Site
Henderson, Nevada

Drafter: JH	Date: 2025-02-12	Contract Number: 1940112035	Approved:	Revised:

Path: rehemy\projects\NERT\GWM\AnnualPerformanceReporting\WellDataSheets.py

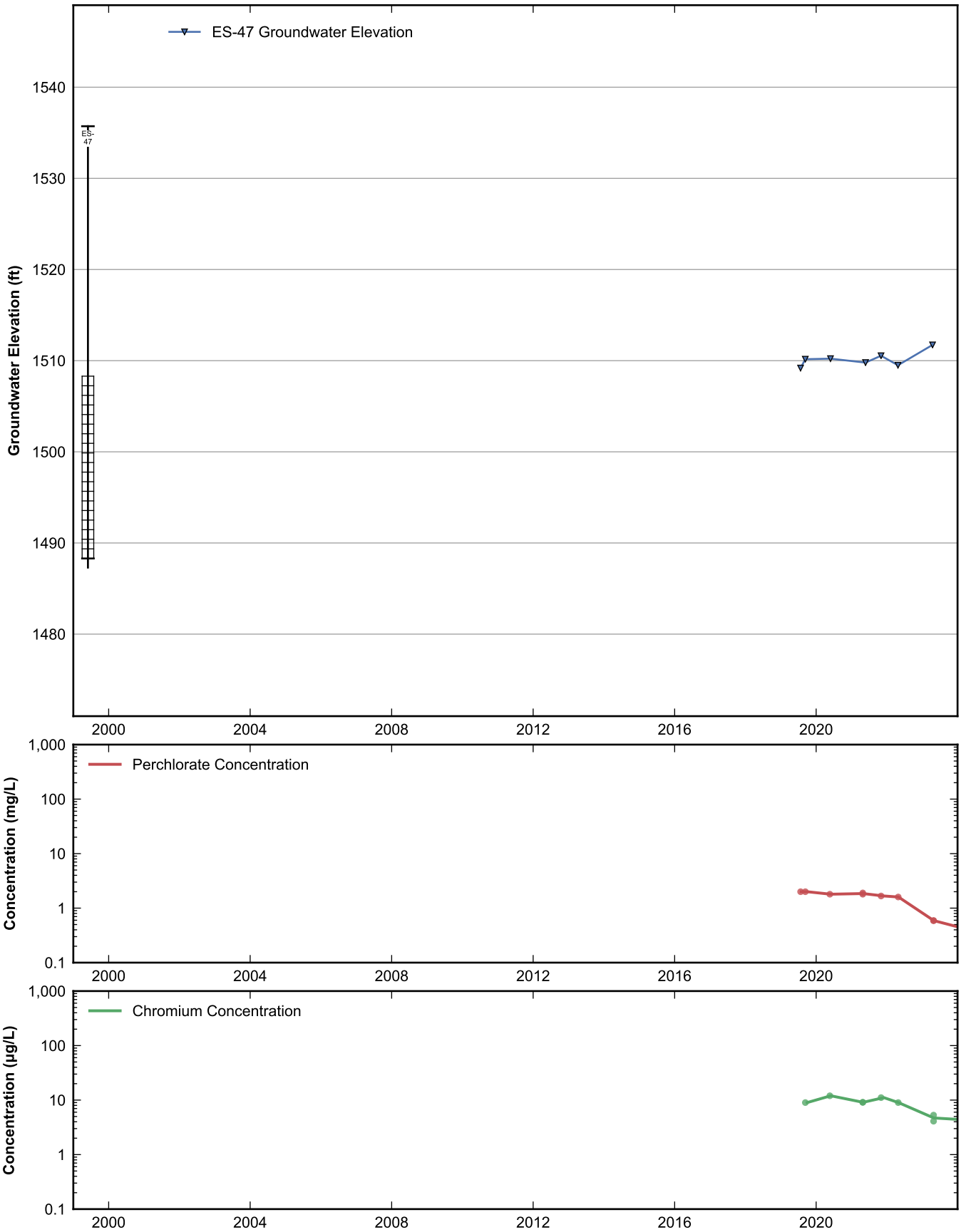

RAMBOLL

Data Sheet for Well ES-47
Nevada Environmental Response Trust Site
Henderson, Nevada

Drafter: JH	Date: 2025-02-12	Contract Number: 1940112035	Approved:	Revised:

Path: rehemy\projects\NERT\GWM\AnnualPerformanceReporting\WellDataSheets.py

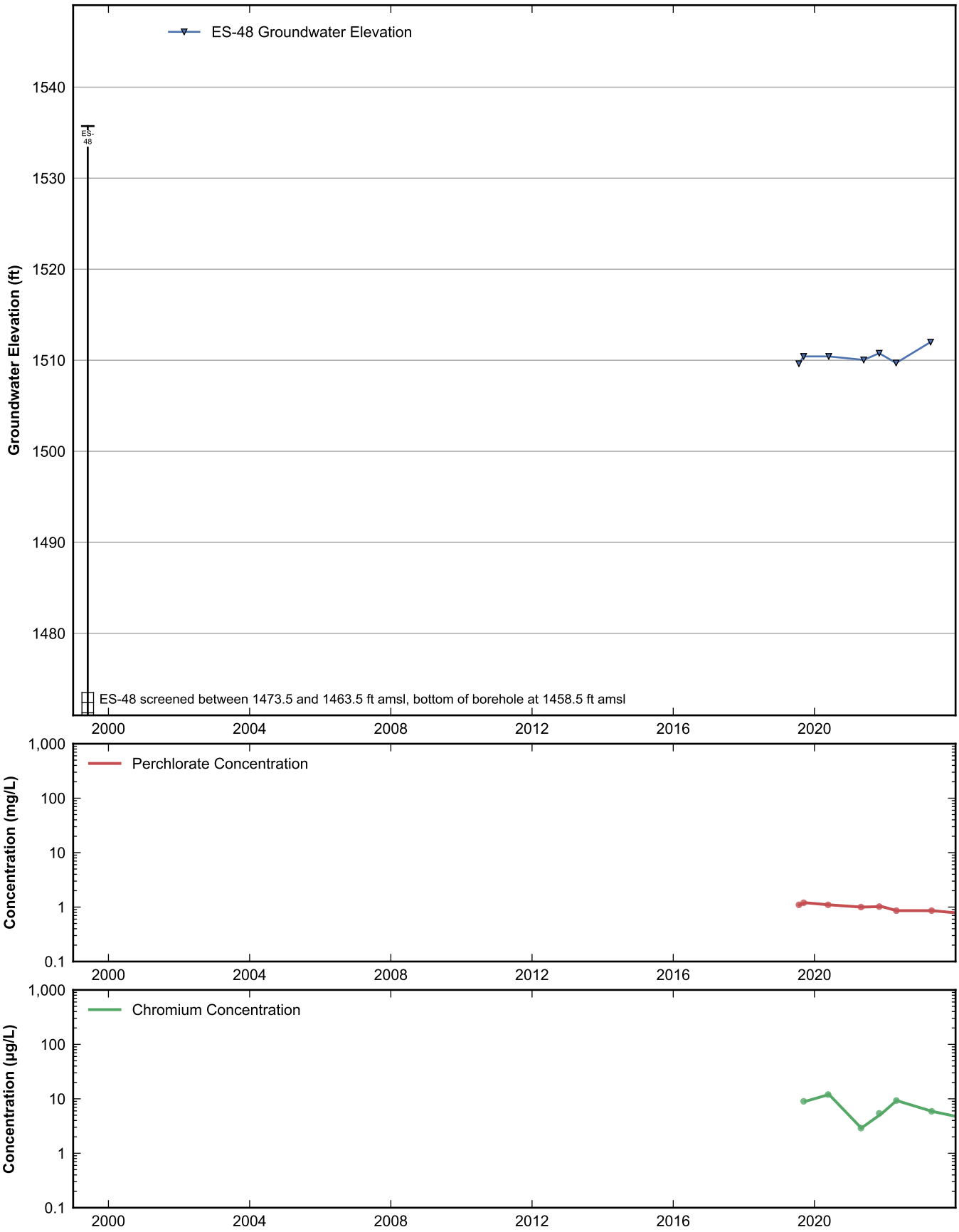

RAMBOLL

Data Sheet for Well ES-48
Nevada Environmental Response Trust Site
Henderson, Nevada

Drafter: JH	Date: 2025-02-12	Contract Number: 1940112035	Approved:	Revised:

Path: rehemy\projects\NERT\GWM\AnnualPerformanceReporting\WellDataSheets.py

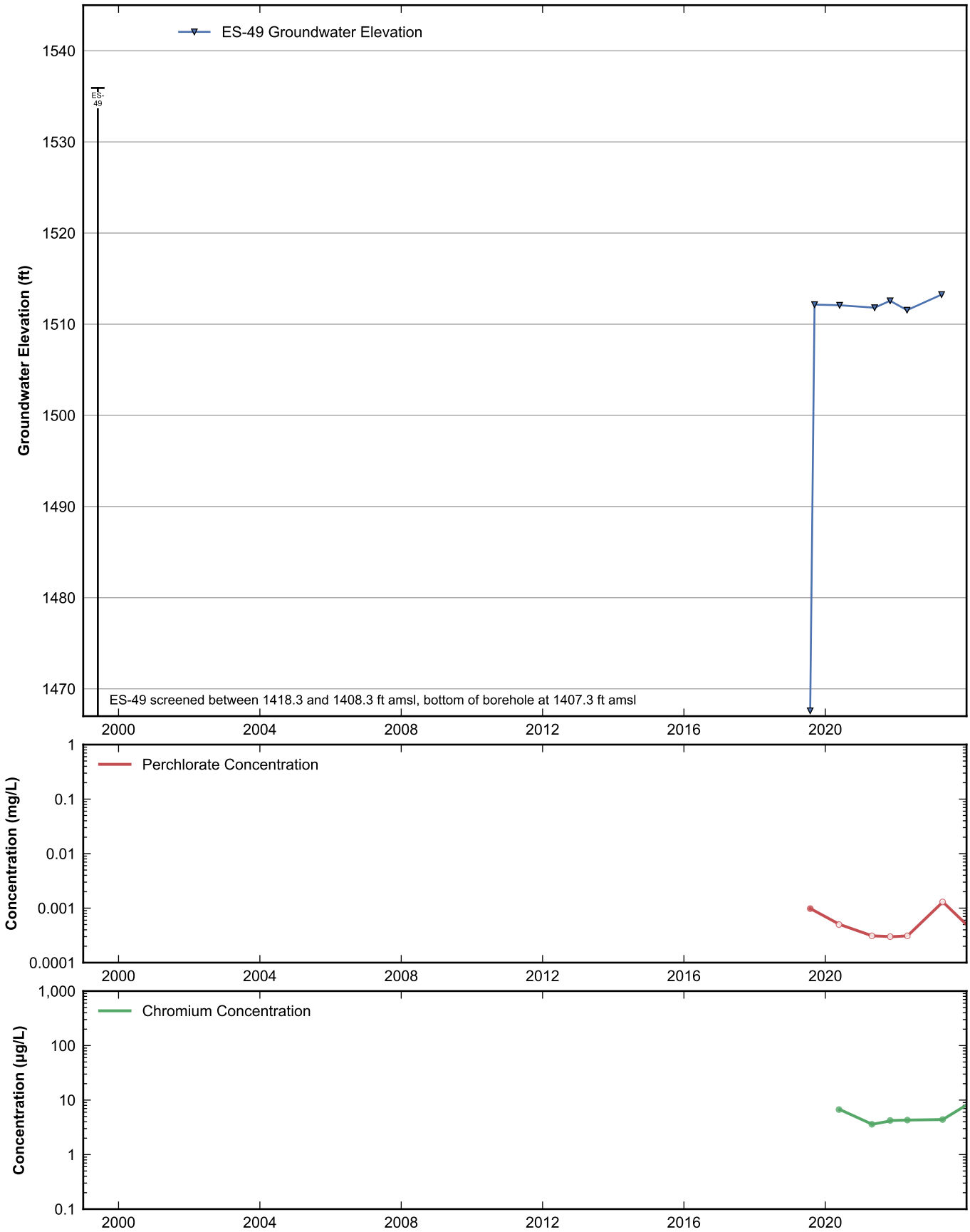

RAMBOLL

Data Sheet for Well ES-49
Nevada Environmental Response Trust Site
Henderson, Nevada

Drafter: JH	Date: 2025-02-12	Contract Number: 1940112035	Approved:	Revised:

Path: rehemy\projects\NERT\GWM\AnnualPerformanceReporting\WellDataSheets.py

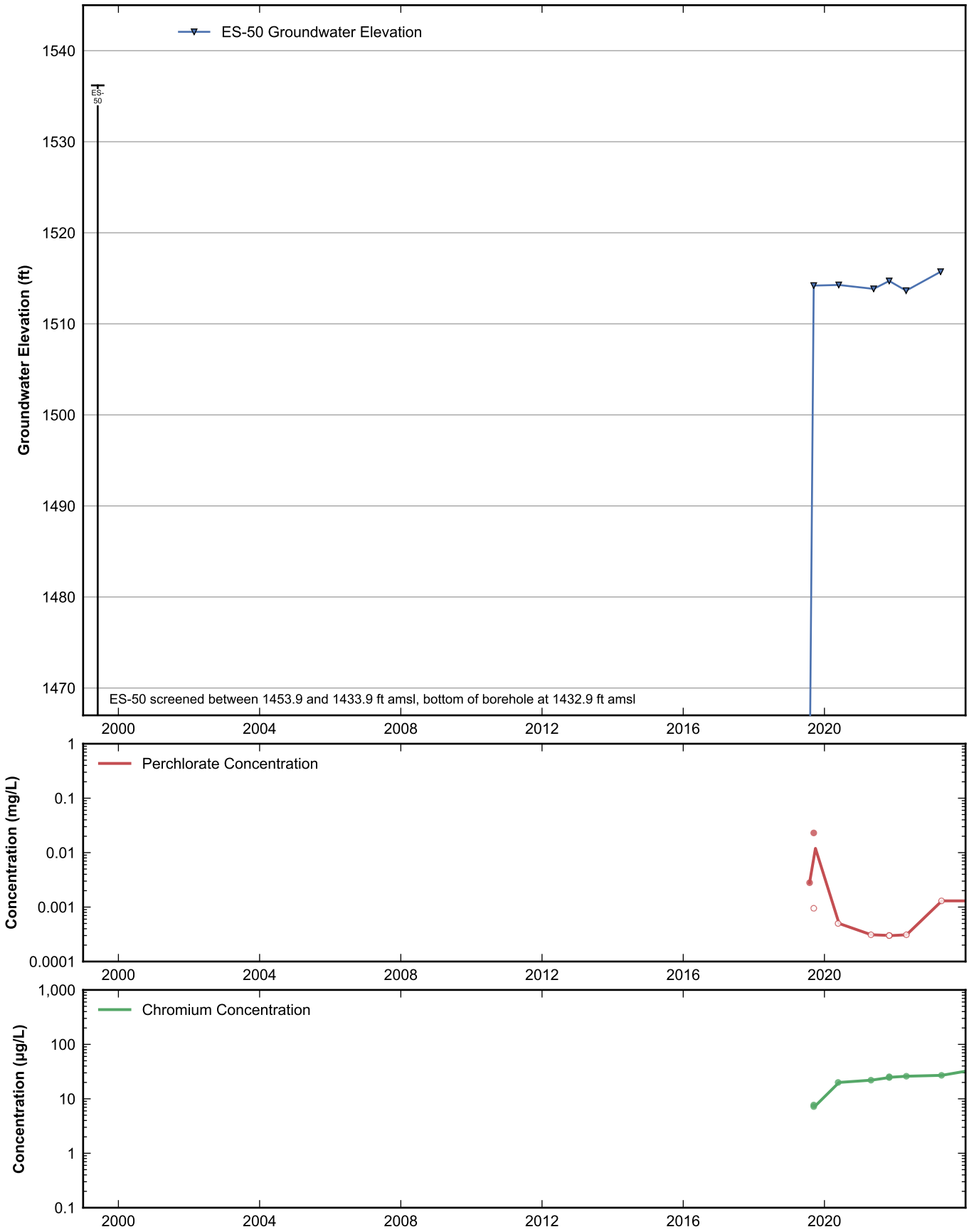

RAMBOLL

Data Sheet for Well ES-50
Nevada Environmental Response Trust Site
Henderson, Nevada

Drafter: JH	Date: 2025-02-12	Contract Number: 1940112035	Approved:	Revised:

Path: rehemy\projects\NERT\GWM\AnnualPerformanceReporting\WellDataSheets.py

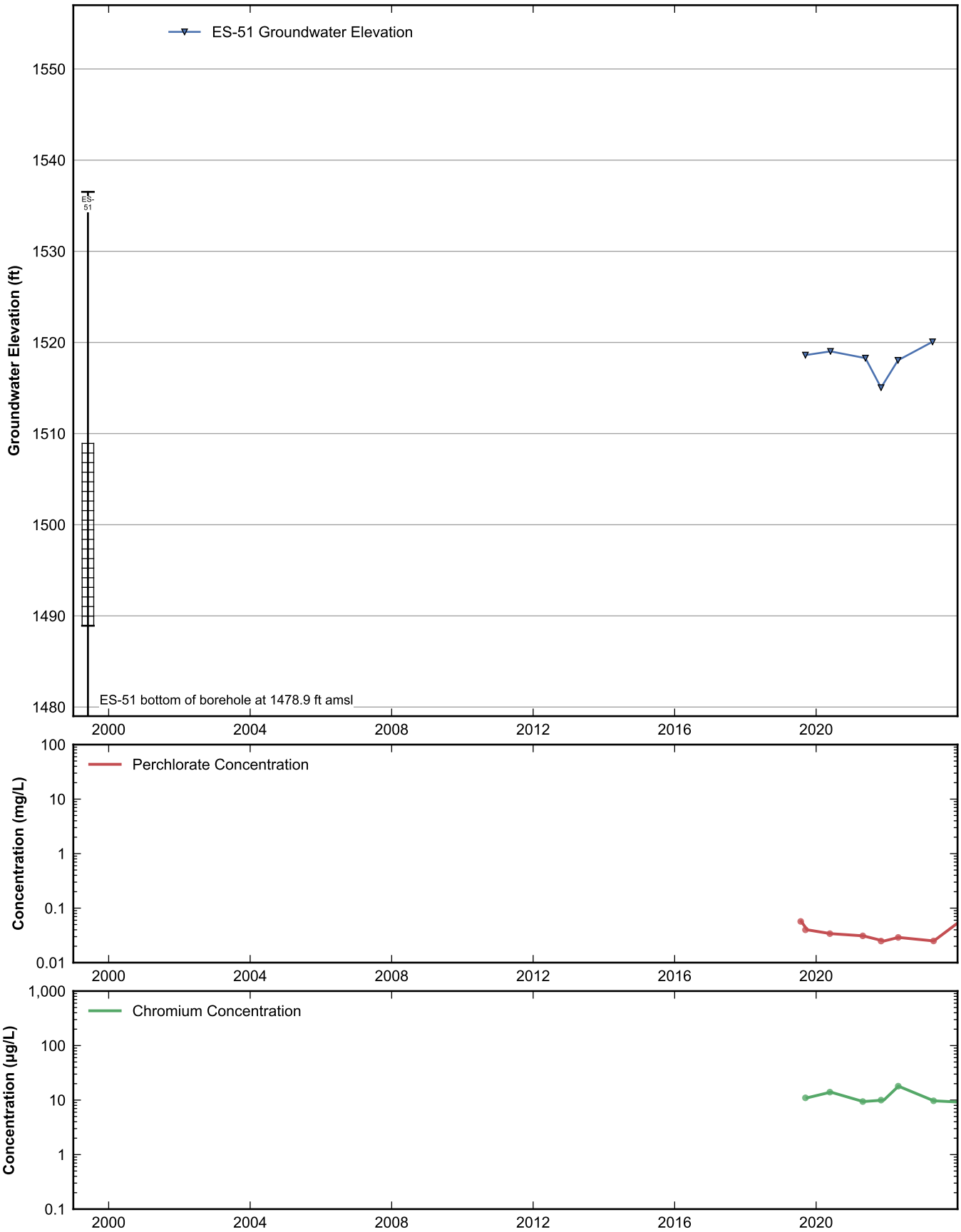

RAMBOLL

Data Sheet for Well ES-51
Nevada Environmental Response Trust Site
Henderson, Nevada

Drafter: JH	Date: 2025-02-12	Contract Number: 1940112035	Approved:	Revised:

Path: rehemy\projects\NERT\GWM\AnnualPerformanceReporting\WellDataSheets.py

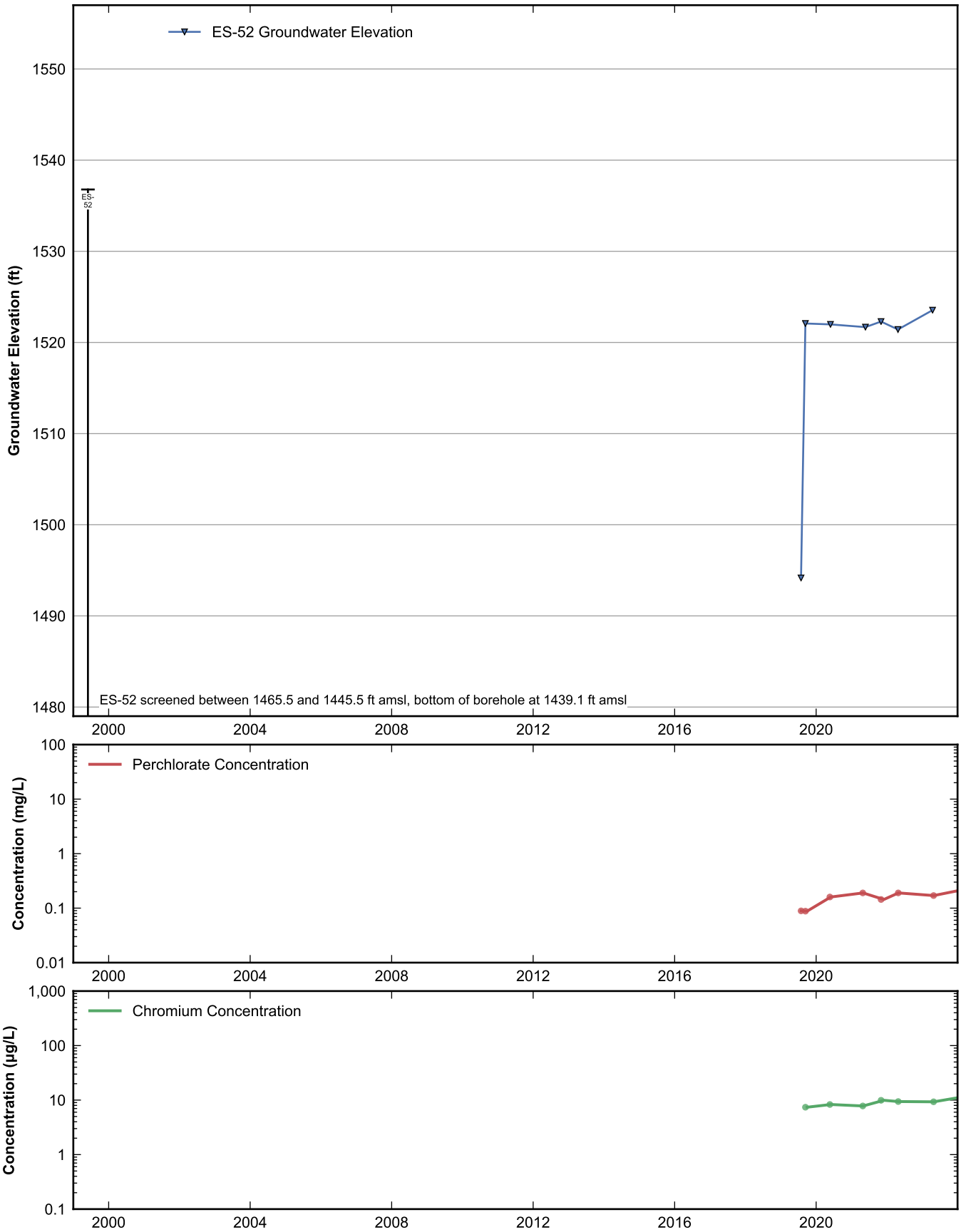

RAMBOLL

Data Sheet for Well ES-52
Nevada Environmental Response Trust Site
Henderson, Nevada

Drafter: JH	Date: 2025-02-12	Contract Number: 1940112035	Approved:	Revised:

Path: rehemy\projects\NERT\GWM\AnnualPerformanceReporting\WellDataSheets.py

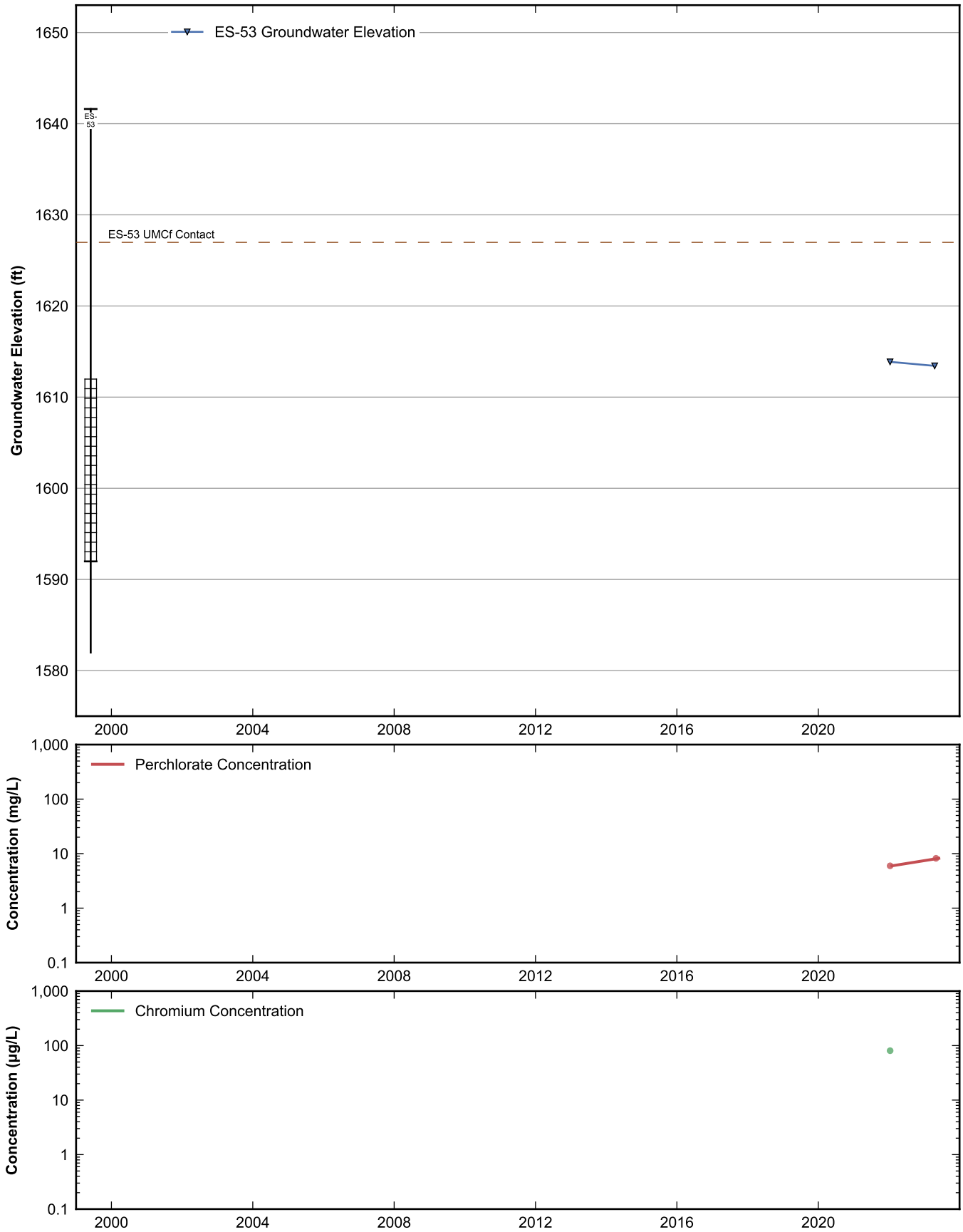

RAMBOLL

Data Sheet for Well ES-53
Nevada Environmental Response Trust Site
Henderson, Nevada

Drafter: JH	Date: 2025-02-12	Contract Number: 1940112035	Approved:	Revised:

Path: rehemy\projects\NERT\GWM\AnnualPerformanceReporting\WellDataSheets.py

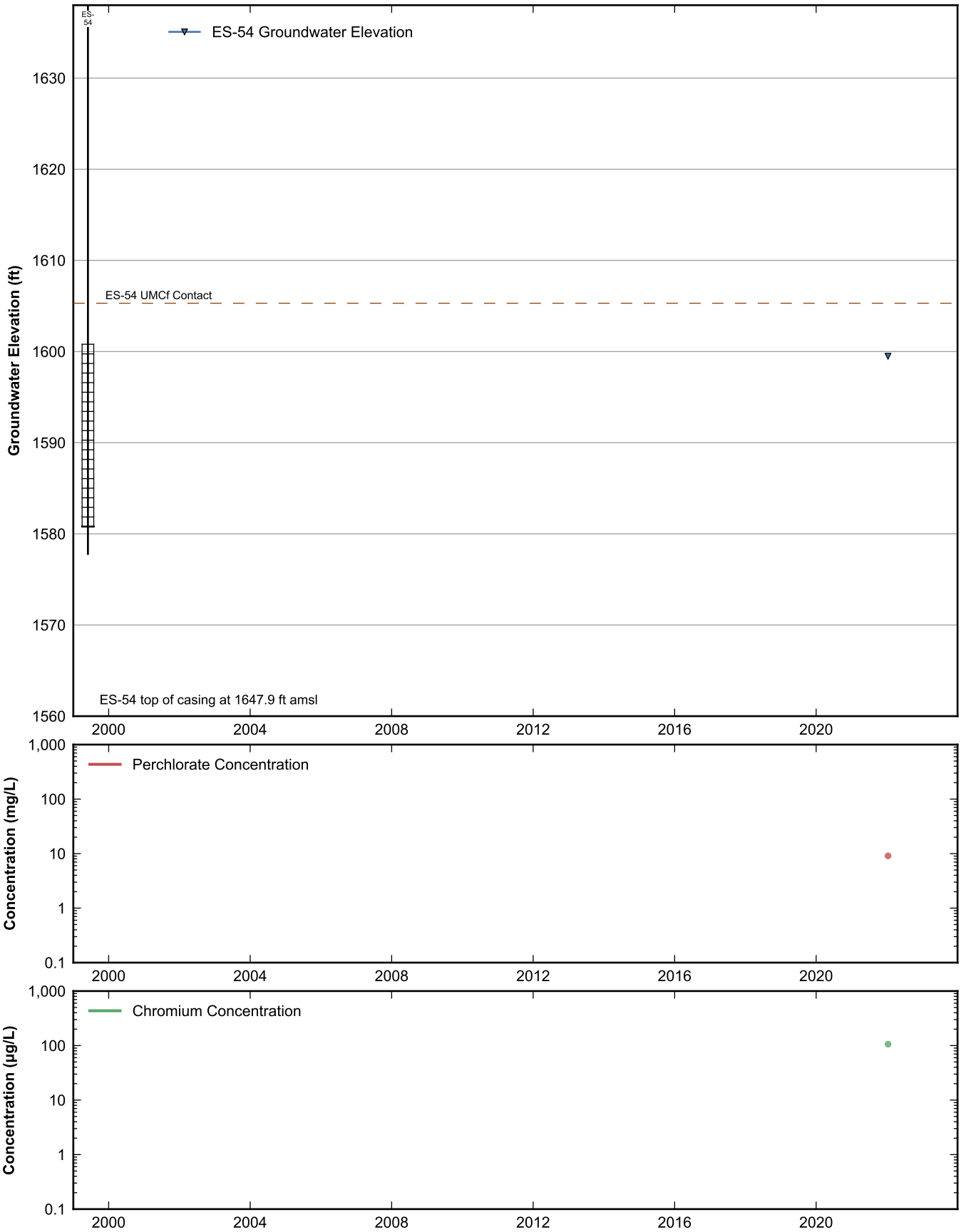

RAMBOLL

Data Sheet for Well ES-54
Nevada Environmental Response Trust Site
Henderson, Nevada

Drafter: JH	Date: 2025-02-12	Contract Number: 1940112035	Approved:	Revised:

Path: rehemy\projects\NERT\GWM\AnnualPerformanceReporting\WellDataSheets.py

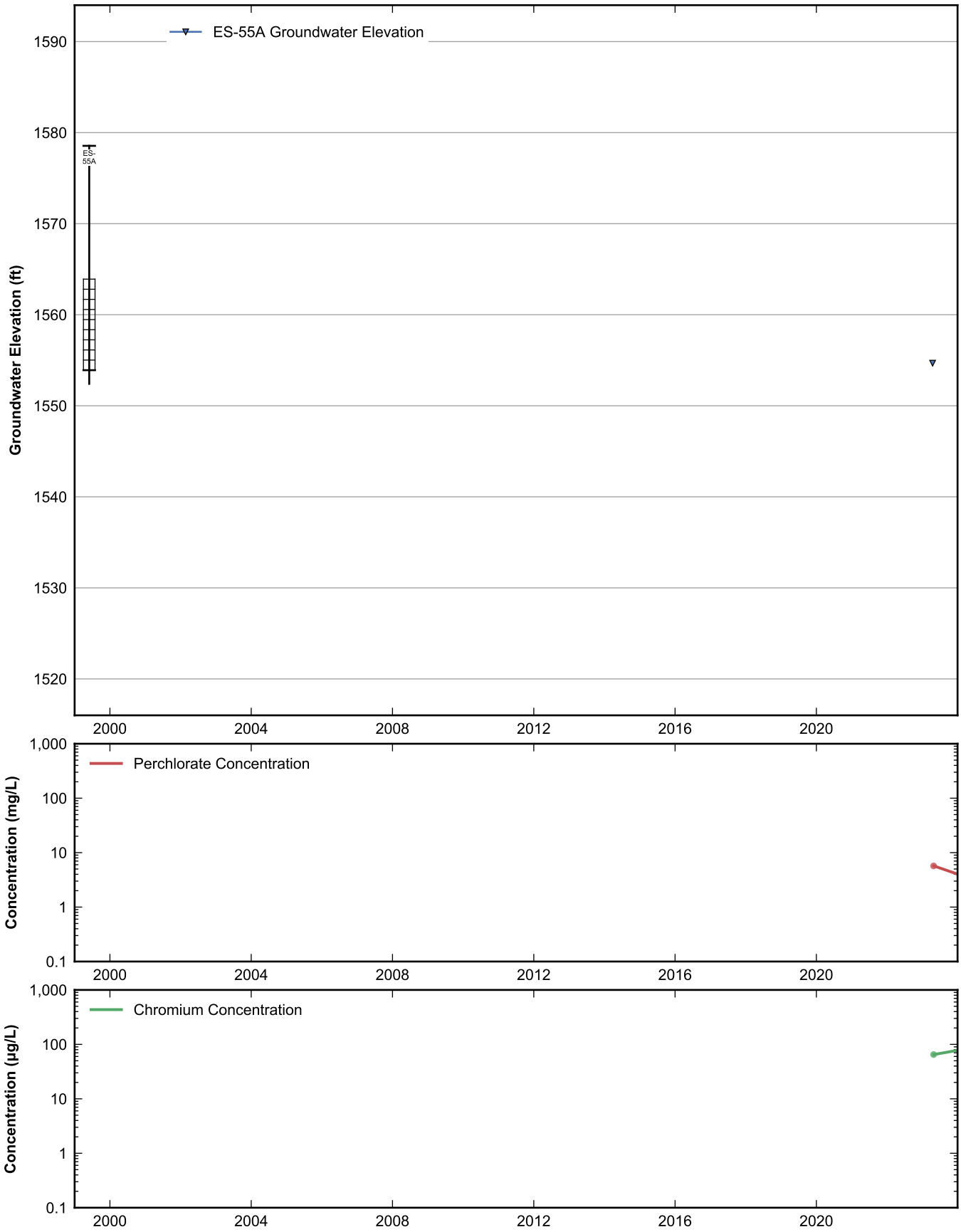

RAMBOLL

Data Sheet for Well ES-55A
Nevada Environmental Response Trust Site
Henderson, Nevada

Drafter: JH	Date: 2025-02-12	Contract Number: 1940112035	Approved:	Revised:

Path: rehemy\projects\NERT\GWM\AnnualPerformanceReporting\WellDataSheets.py

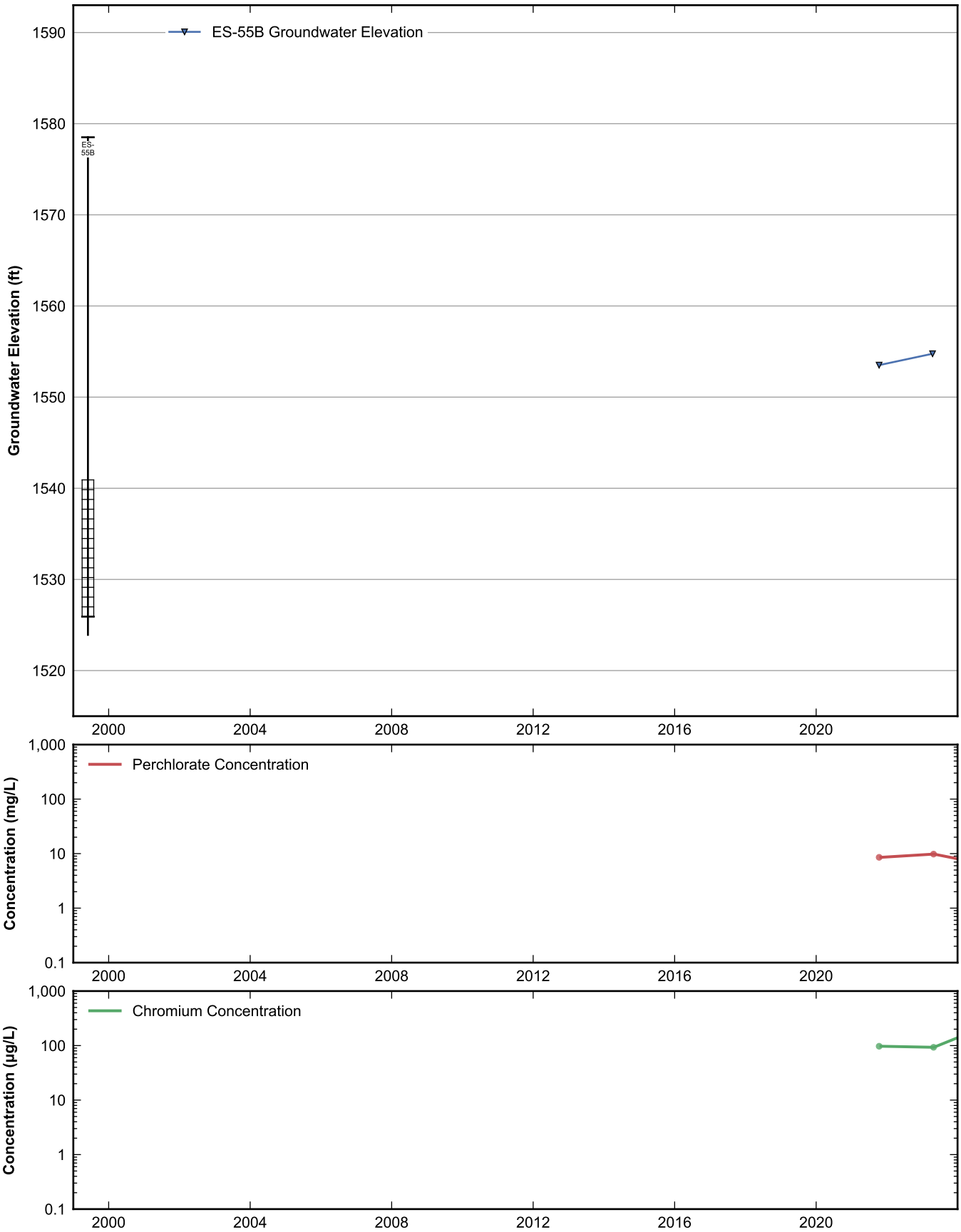

RAMBOLL

Data Sheet for Well ES-55B
Nevada Environmental Response Trust Site
Henderson, Nevada

Drafter: JH	Date: 2025-02-12	Contract Number: 1940112035	Approved:	Revised:

Path: rehemy\projects\NERT\GWM\AnnualPerformanceReporting\WellDataSheets.py

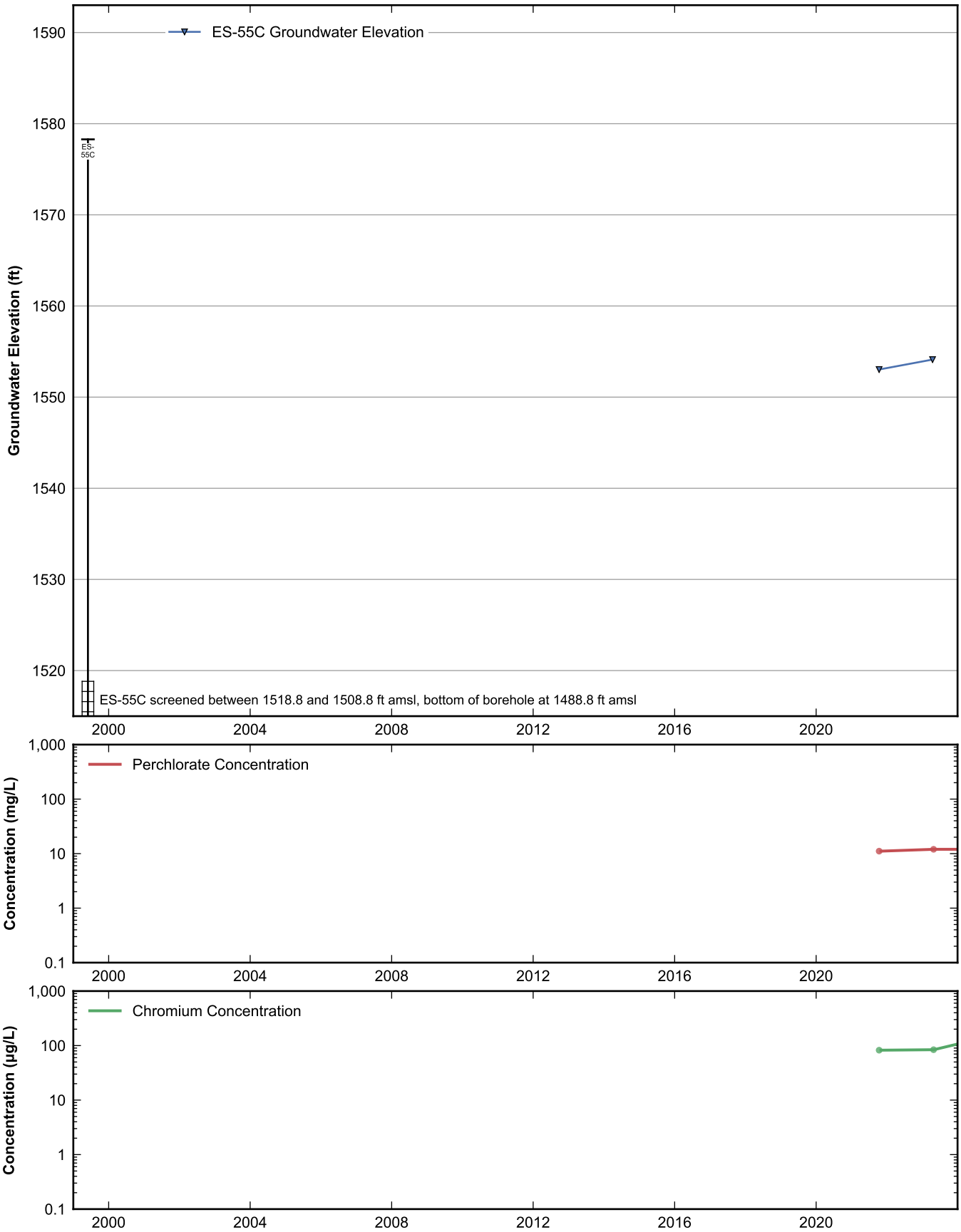

RAMBOLL

Data Sheet for Well ES-55C
Nevada Environmental Response Trust Site
Henderson, Nevada

Drafter: JH	Date: 2025-02-12	Contract Number: 1940112035	Approved:	Revised:

Path: rehemy\projects\NERT\GWM\AnnualPerformanceReporting\WellDataSheets.py

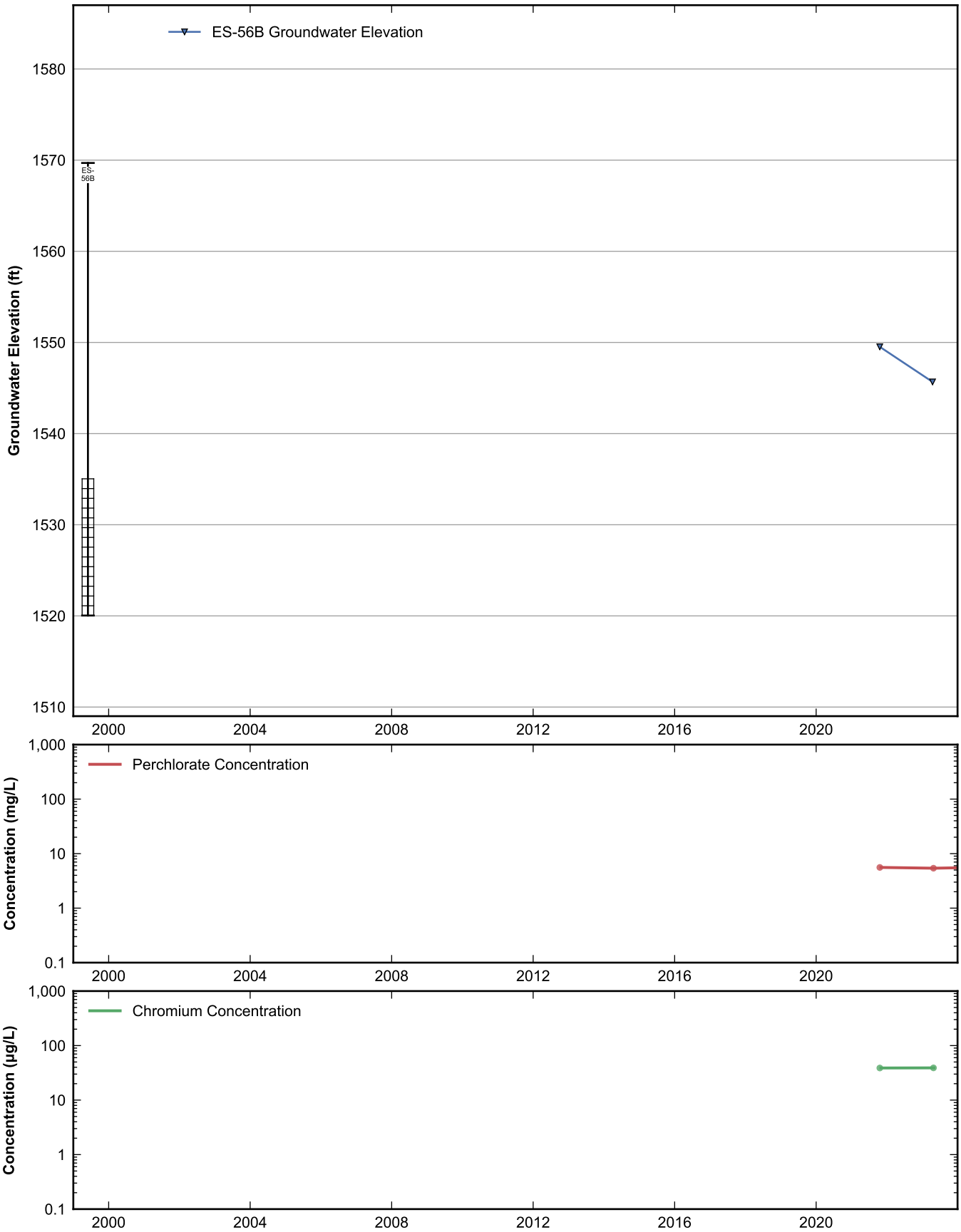

RAMBOLL

Data Sheet for Well ES-56B
Nevada Environmental Response Trust Site
Henderson, Nevada

Drafter: JH	Date: 2025-02-12	Contract Number: 1940112035	Approved:	Revised:

Path: rehemy\projects\NERT\GWM\AnnualPerformanceReporting\WellDataSheets.py

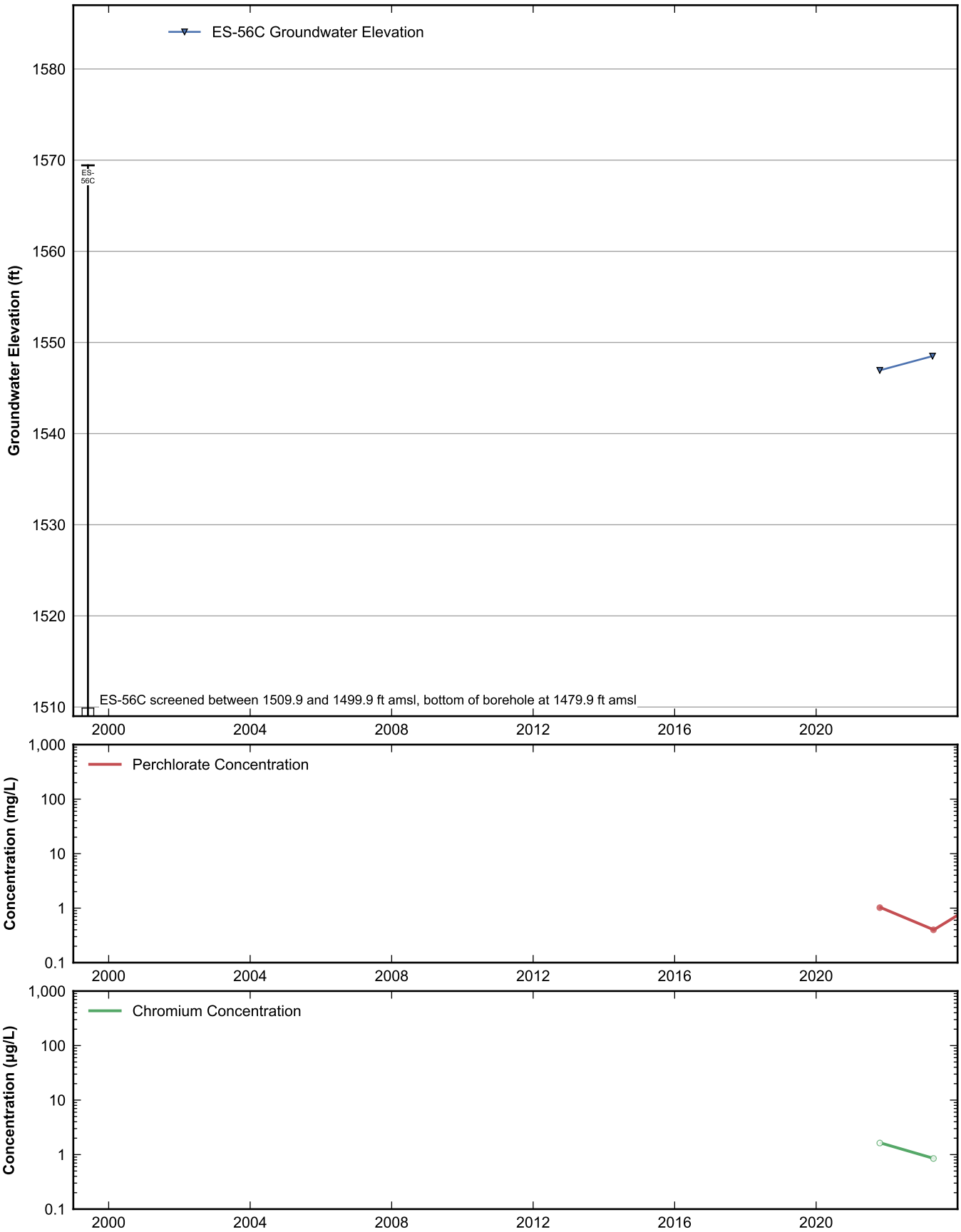

RAMBOLL

Data Sheet for Well ES-56C
Nevada Environmental Response Trust Site
Henderson, Nevada

Drafter: JH	Date: 2025-02-12	Contract Number: 1940112035	Approved:	Revised:

Path: rehemy\projects\NERT\GWM\AnnualPerformanceReporting\WellDataSheets.py

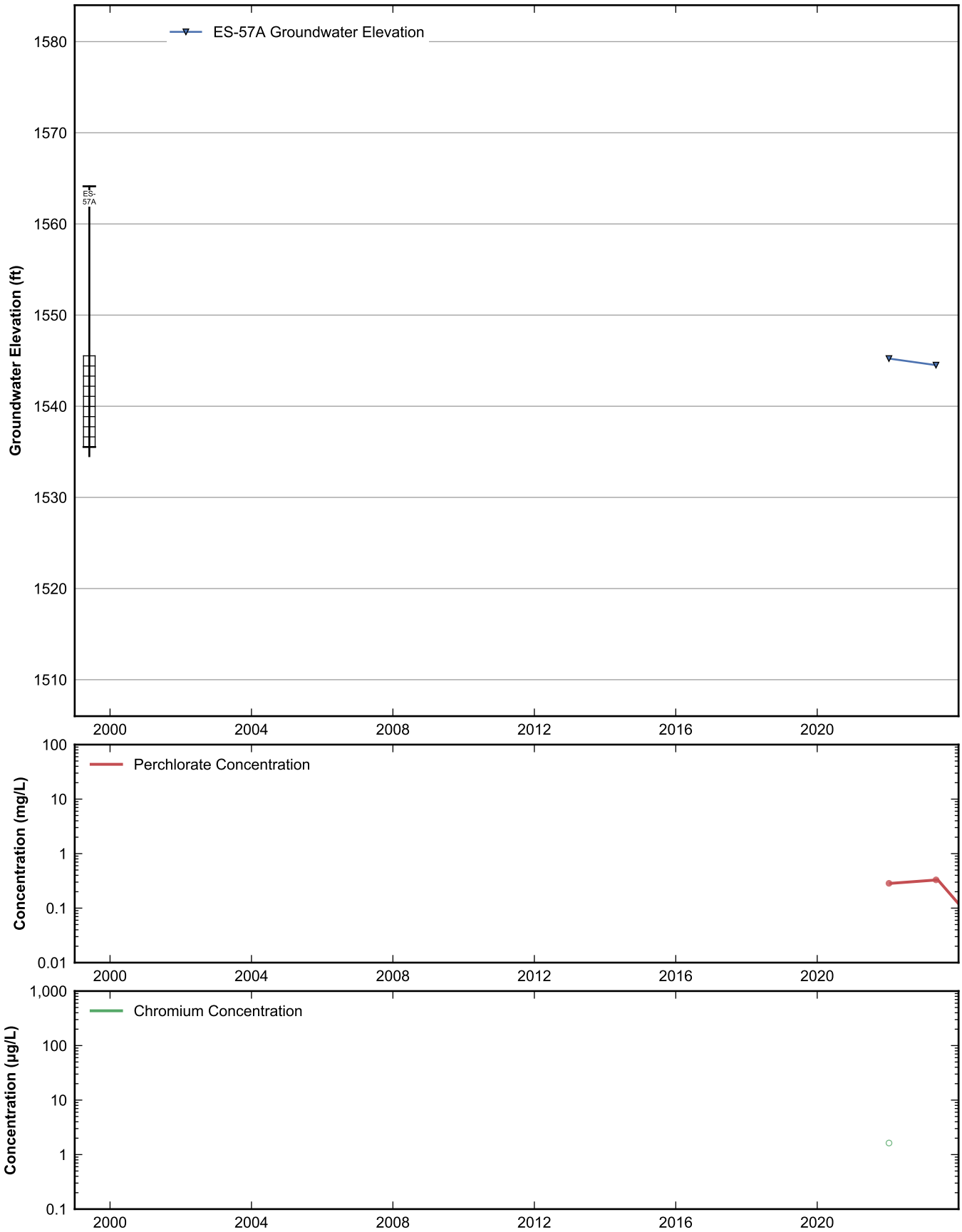

RAMBOLL

Data Sheet for Well ES-57A
Nevada Environmental Response Trust Site
Henderson, Nevada

Drafter: JH	Date: 2025-02-12	Contract Number: 1940112035	Approved:	Revised:

Path: rehemy\projects\NERT\GWM\AnnualPerformanceReporting\WellDataSheets.py

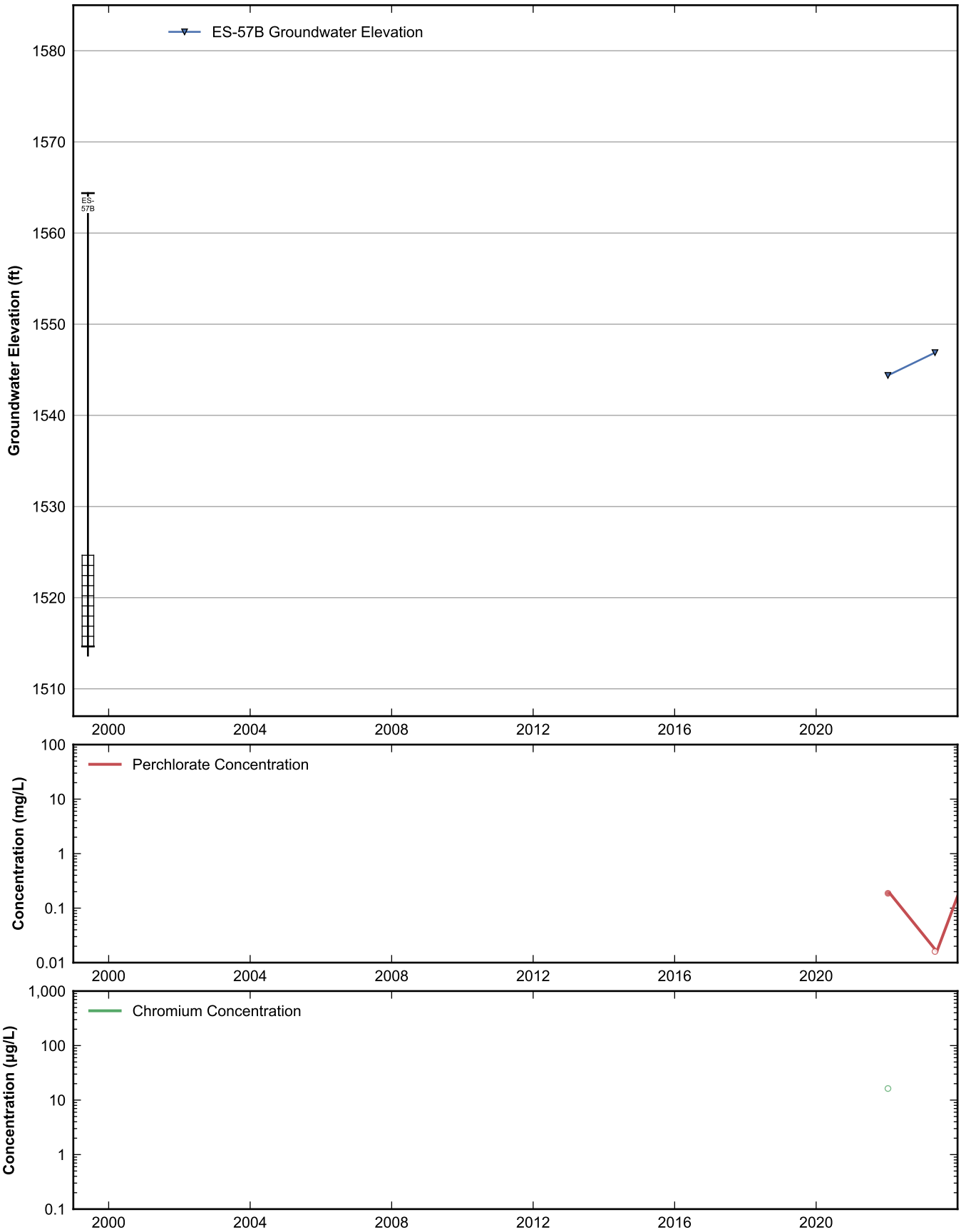

RAMBOLL

Data Sheet for Well ES-57B
Nevada Environmental Response Trust Site
Henderson, Nevada

Drafter: JH	Date: 2025-02-12	Contract Number: 1940112035	Approved:	Revised:

Path: rehemy\projects\NERT\GWM\AnnualPerformanceReporting\WellDataSheets.py

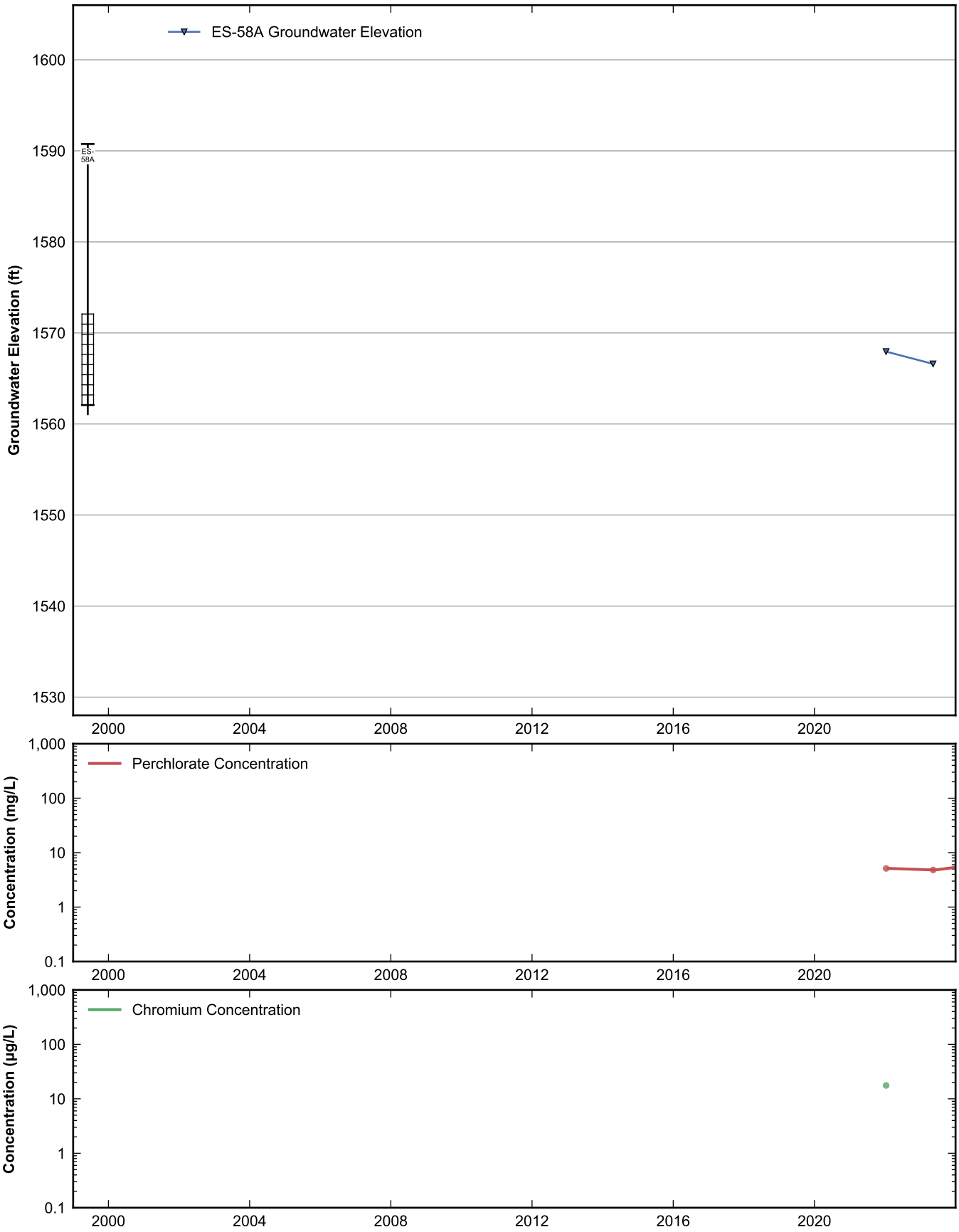

RAMBOLL

Data Sheet for Well ES-58A
Nevada Environmental Response Trust Site
Henderson, Nevada

Drafter: JH	Date: 2025-02-12	Contract Number: 1940112035	Approved:	Revised:

Path: rehemy\projects\NERT\GWM\AnnualPerformanceReporting\WellDataSheets.py

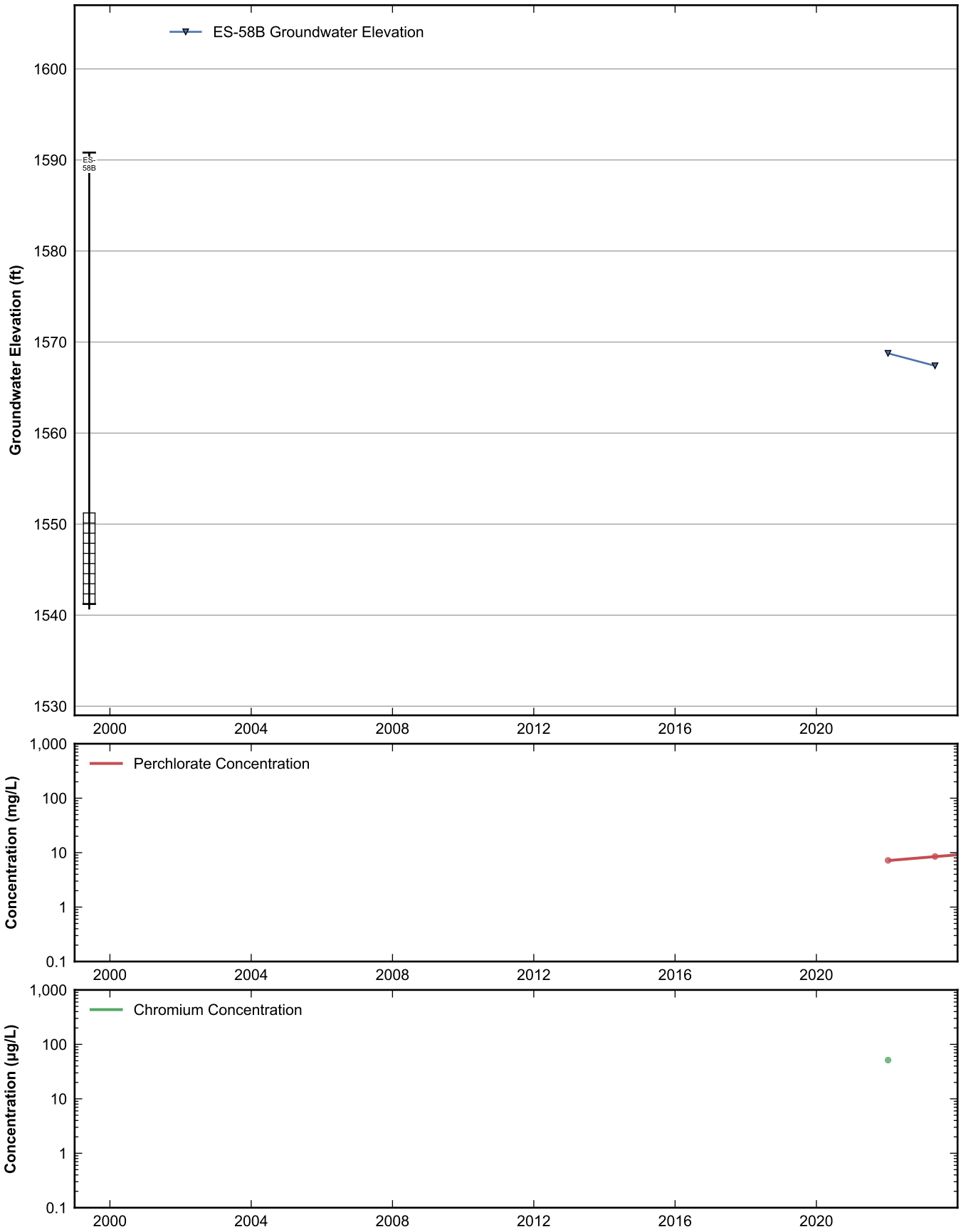

RAMBOLL

Data Sheet for Well ES-58B
Nevada Environmental Response Trust Site
Henderson, Nevada

Drafter: JH	Date: 2025-02-12	Contract Number: 1940112035	Approved:	Revised:

Path: rehemy\projects\NERT\GWM\AnnualPerformanceReporting\WellDataSheets.py

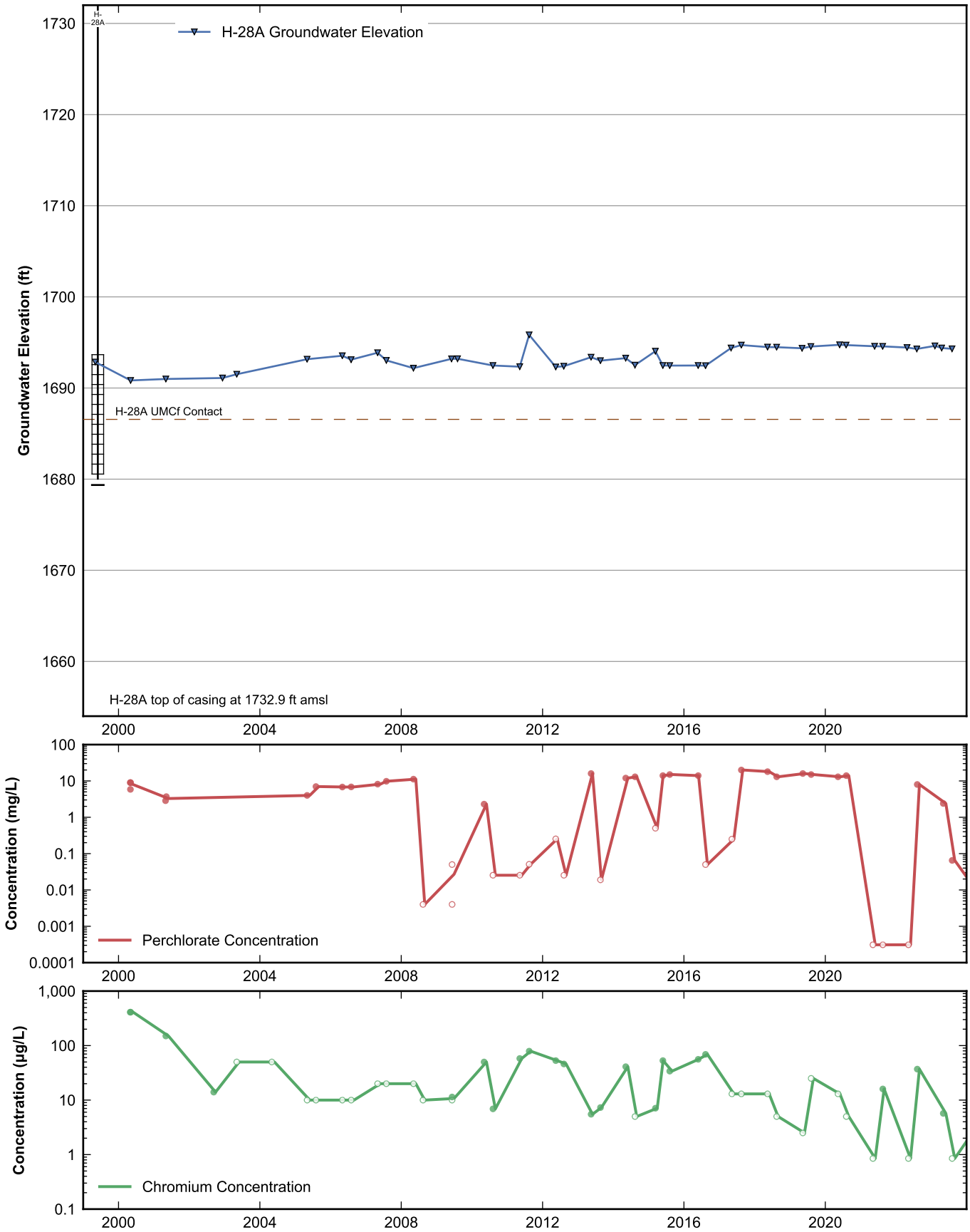

RAMBOLL

Data Sheet for Well H-28A
Nevada Environmental Response Trust Site
Henderson, Nevada

Drafter: JH	Date: 2025-02-12	Contract Number: 1940112035	Approved:	Revised:

Path: rehemy\projects\NERT\GWM\AnnualPerformanceReporting\WellDataSheets.py

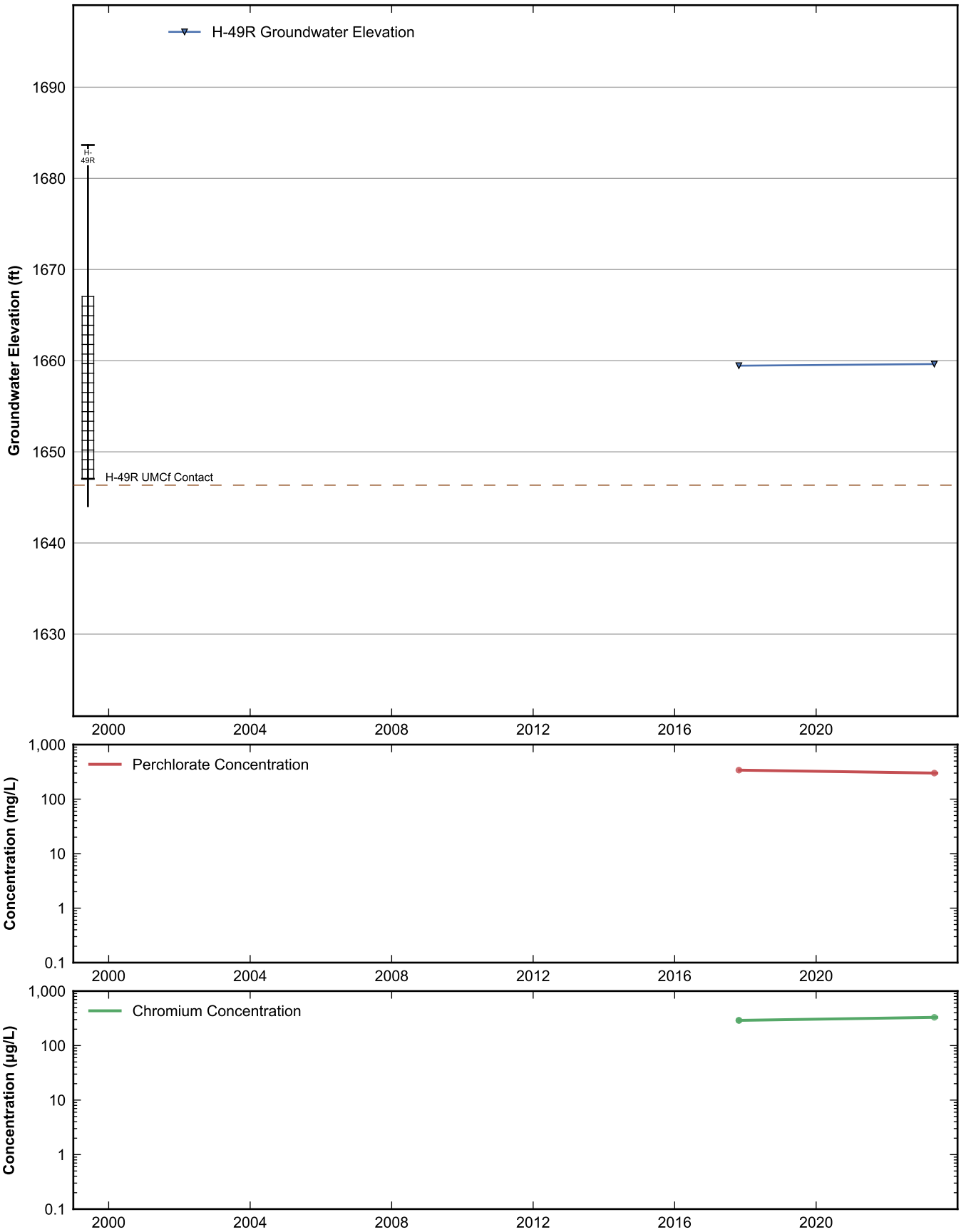

RAMBOLL

Data Sheet for Well H-49R
Nevada Environmental Response Trust Site
Henderson, Nevada

Drafter: JH	Date: 2025-02-12	Contract Number: 1940112035	Approved:	Revised:

Path: rehemy\projects\NERT\GWM\AnnualPerformanceReporting\WellDataSheets.py

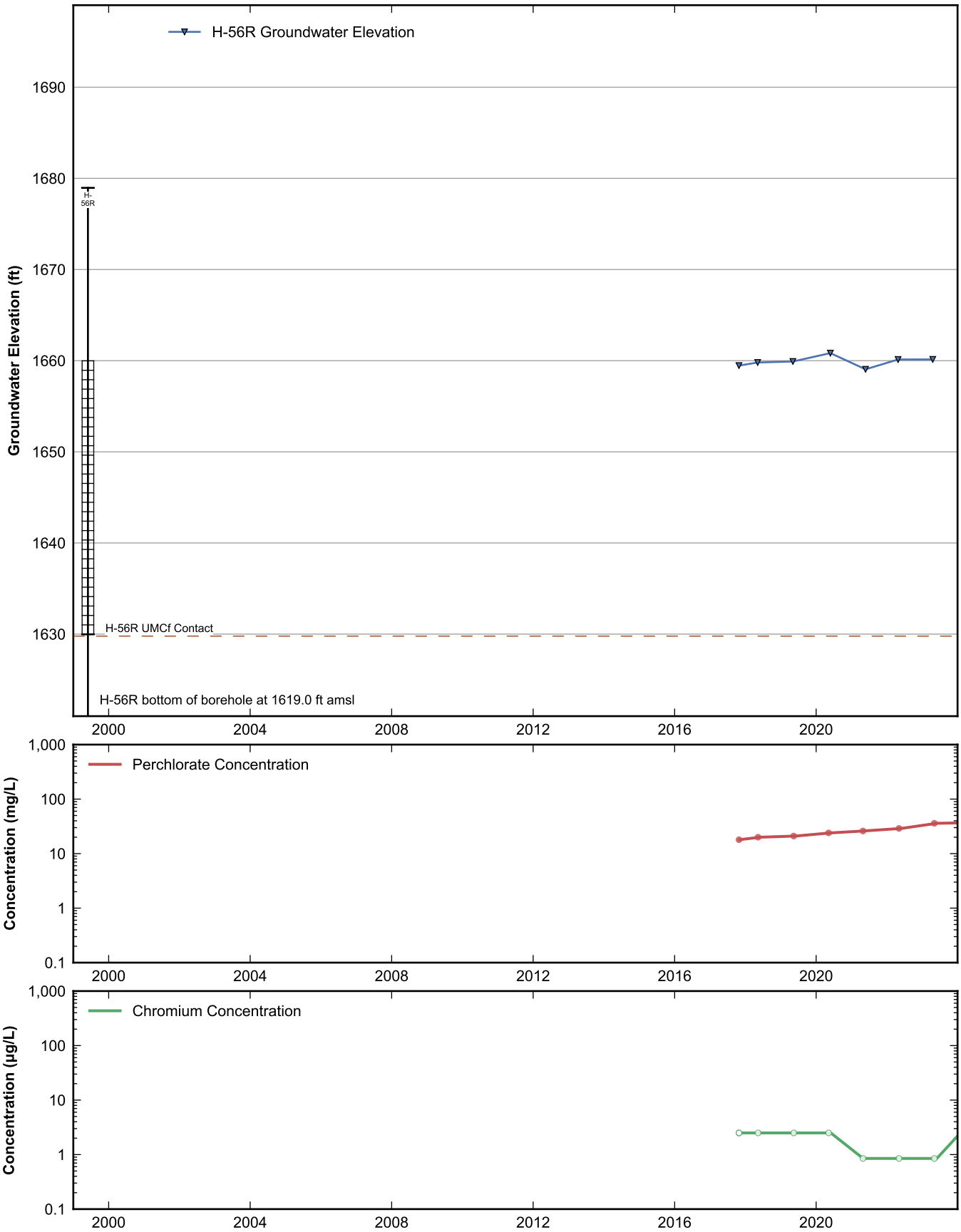

RAMBOLL

Data Sheet for Well H-56R
Nevada Environmental Response Trust Site
Henderson, Nevada

Drafter: JH	Date: 2025-02-12	Contract Number: 1940112035	Approved:	Revised:

Path: rehemy\projects\NERT\GWM\AnnualPerformanceReporting\WellDataSheets.py

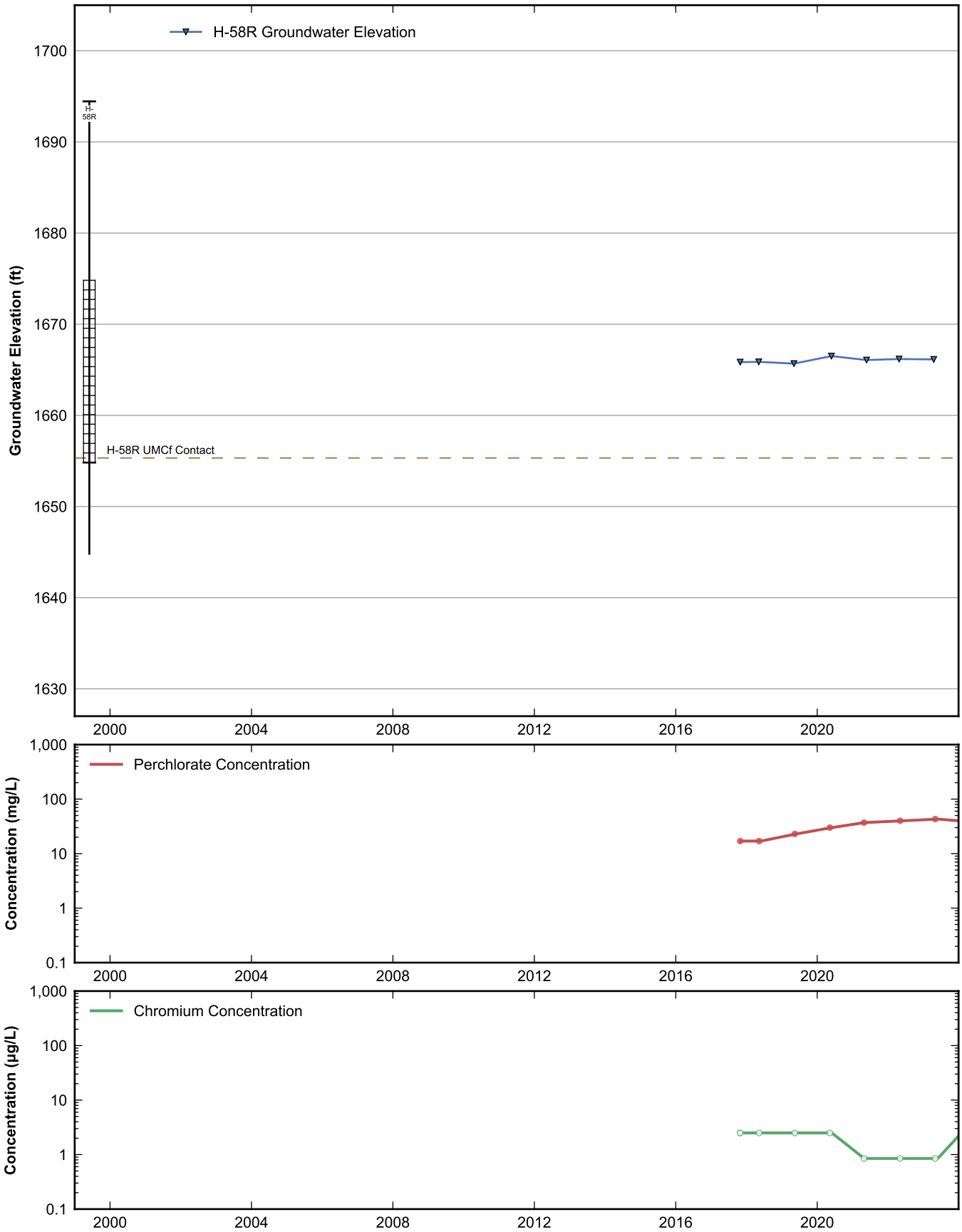

RAMBOLL

Data Sheet for Well H-58R
Nevada Environmental Response Trust Site
Henderson, Nevada

Drafter: JH	Date: 2025-02-12	Contract Number: 1940112035	Approved:	Revised:

Path: rehemy\projects\NERT\GWM\AnnualPerformanceReporting\WellDataSheets.py

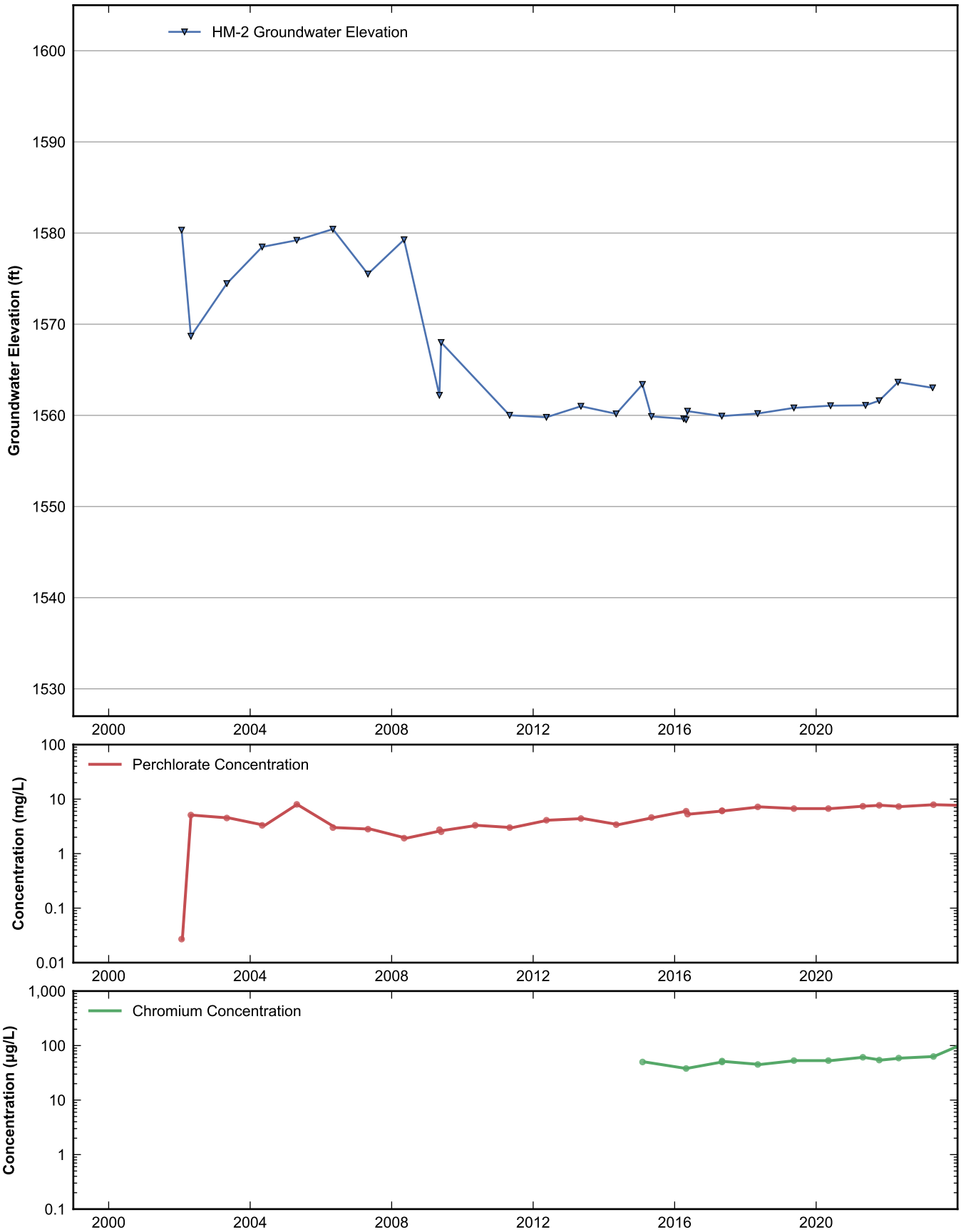

RAMBOLL

Data Sheet for Well HM-2
Nevada Environmental Response Trust Site
Henderson, Nevada

Drafter: JH	Date: 2025-02-12	Contract Number: 1940112035	Approved:	Revised:

Path: rehemy\projects\NERT\GWM\AnnualPerformanceReporting\WellDataSheets.py

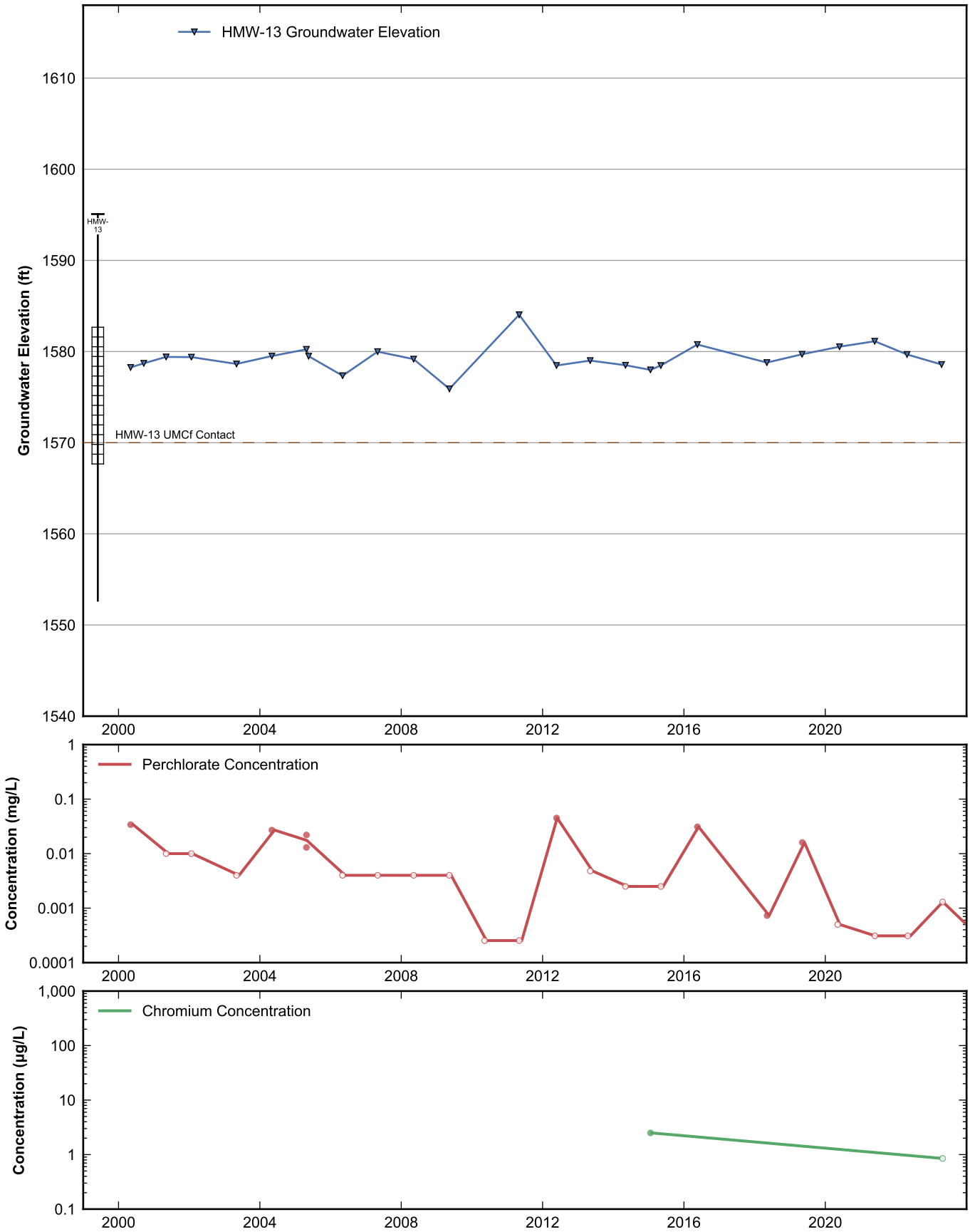

RAMBOLL

Data Sheet for Well HMW-13
Nevada Environmental Response Trust Site
Henderson, Nevada

Drafter: JH	Date: 2025-02-12	Contract Number: 1940112035	Approved:	Revised:

Path: rehemy\projects\NERT\GWM\AnnualPerformanceReporting\WellDataSheets.py

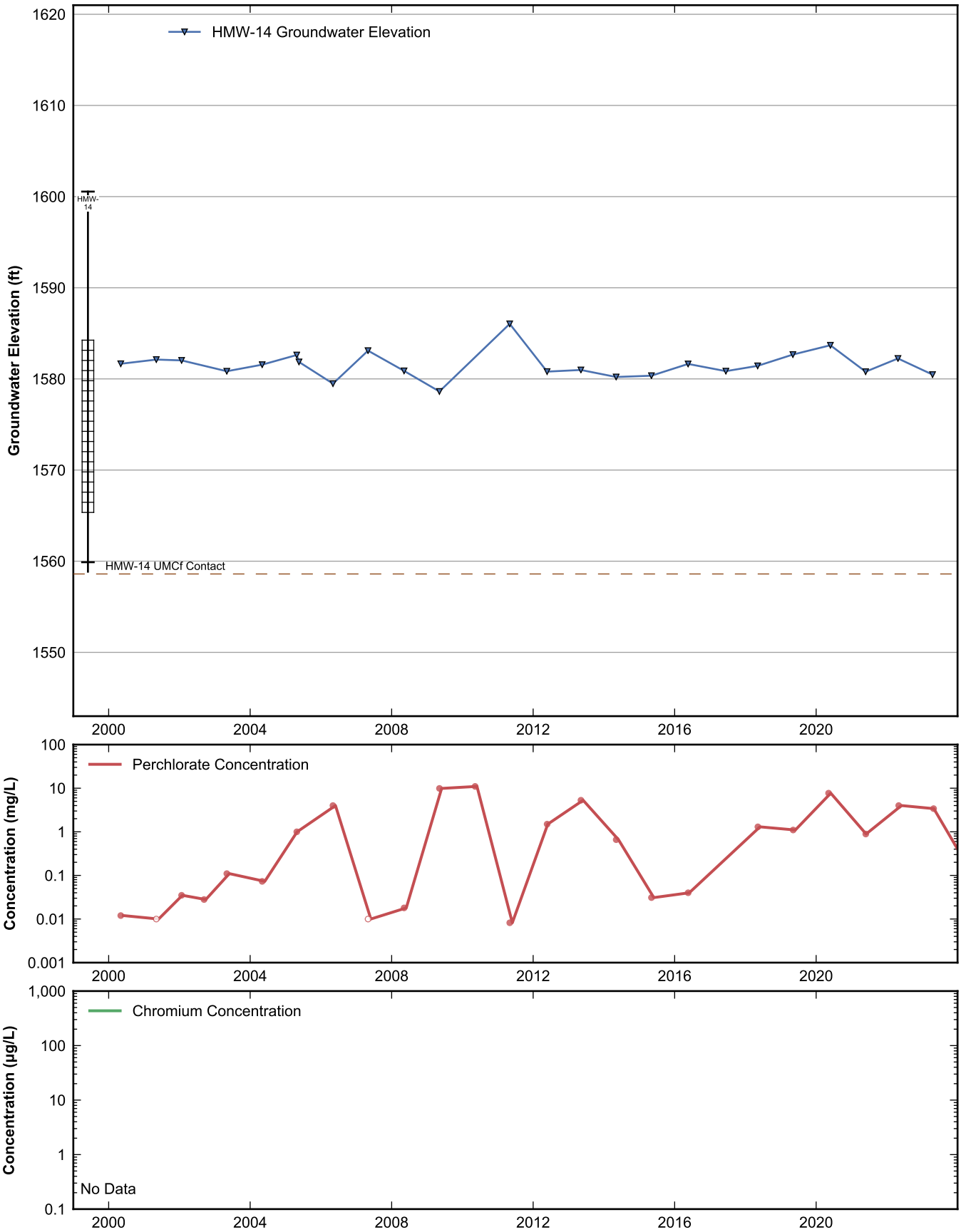

RAMBOLL

Data Sheet for Well HMW-14
Nevada Environmental Response Trust Site
Henderson, Nevada

Drafter: JH	Date: 2025-02-12	Contract Number: 1940112035	Approved:	Revised:

Path: rehemy\projects\NERT\GWM\AnnualPerformanceReporting\WellDataSheets.py

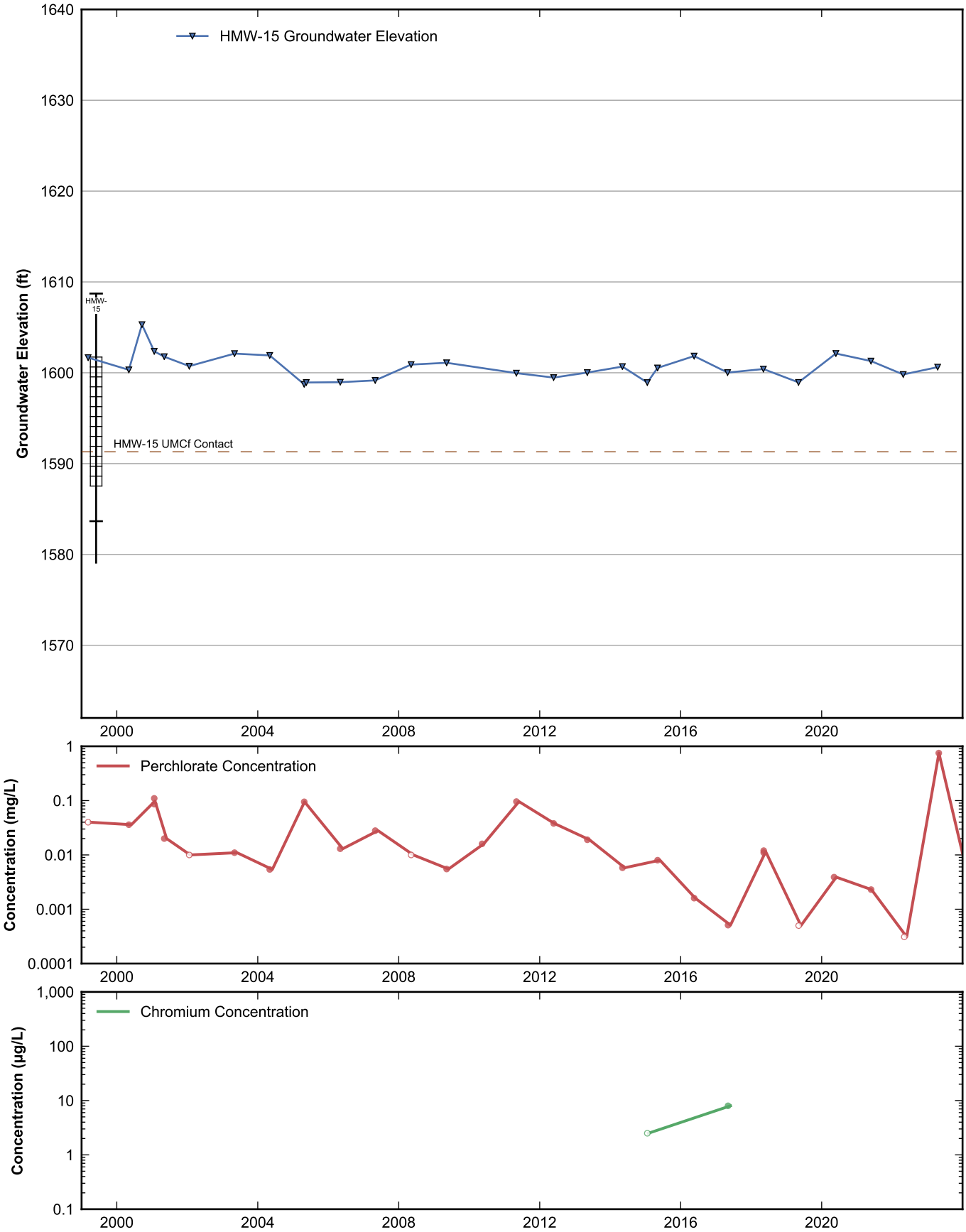

RAMBOLL

Data Sheet for Well HMW-15
Nevada Environmental Response Trust Site
Henderson, Nevada

Drafter: JH	Date: 2025-02-12	Contract Number: 1940112035	Approved:	Revised:

Path: rehemy\projects\NERT\GWM\AnnualPerformanceReporting\WellDataSheets.py

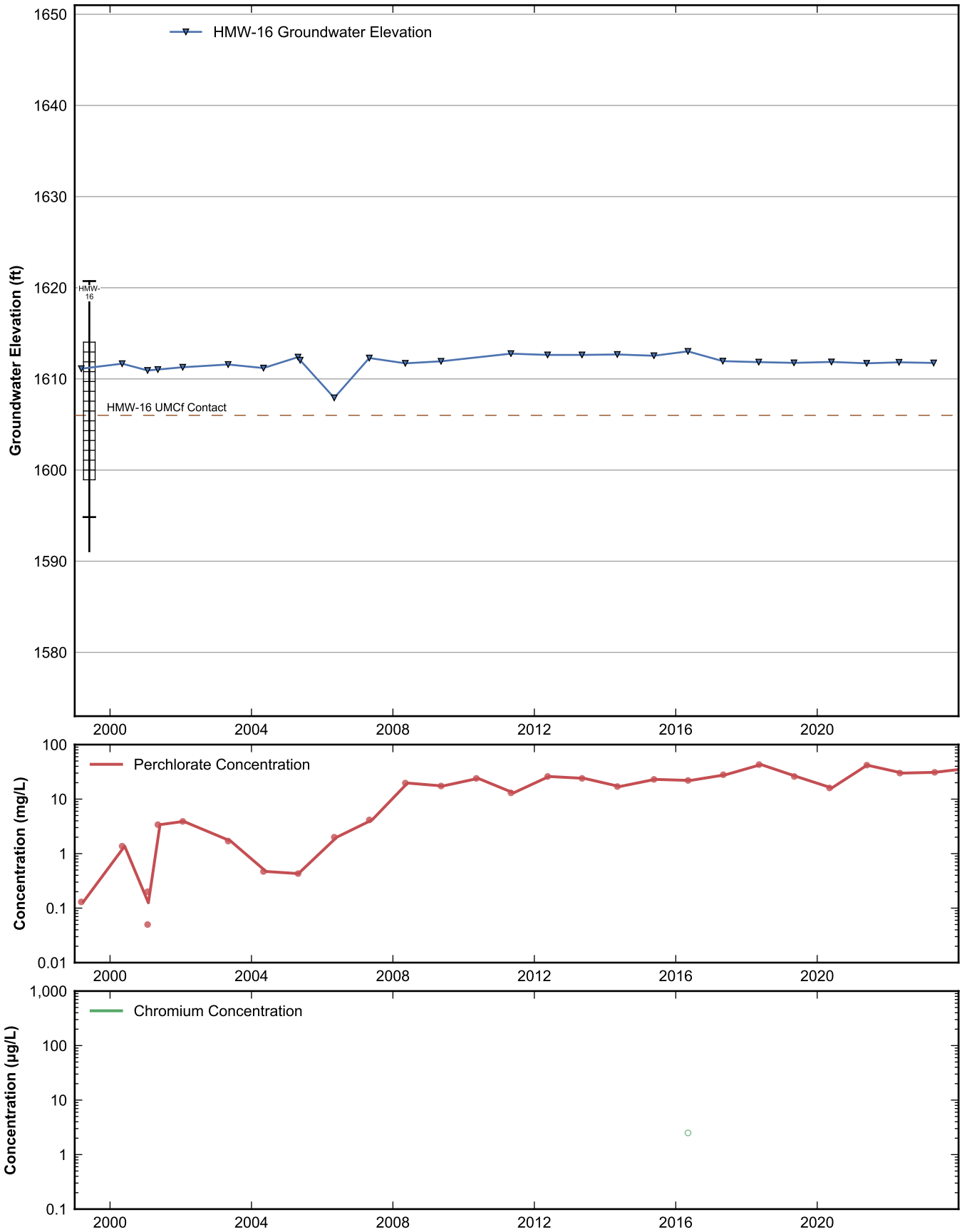

RAMBOLL

Data Sheet for Well HMW-16
Nevada Environmental Response Trust Site
Henderson, Nevada

Drafter: JH	Date: 2025-02-12	Contract Number: 1940112035	Approved:	Revised:

Path: rehemy\projects\NERT\GWM\AnnualPerformanceReporting\WellDataSheets.py

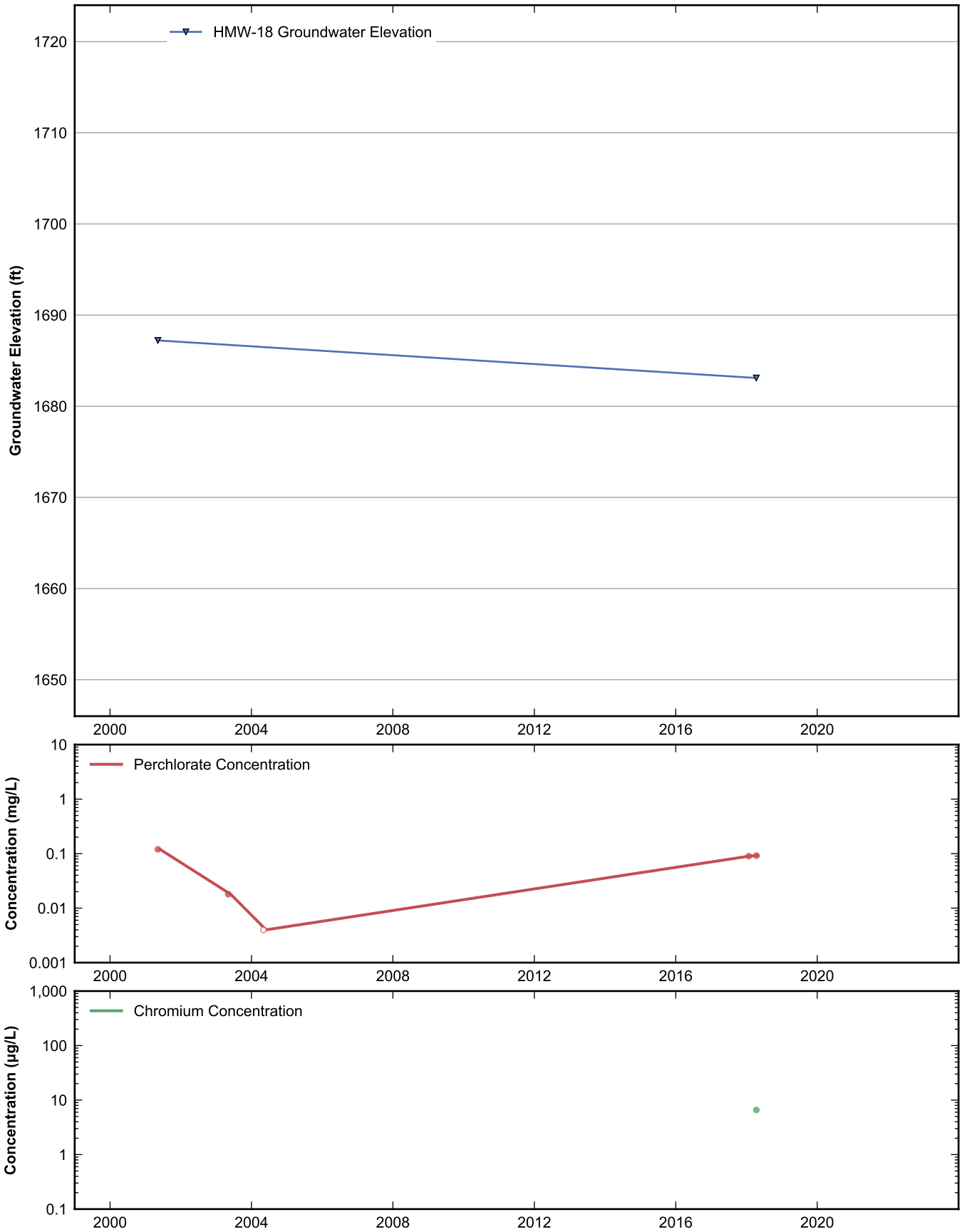

RAMBOLL

Data Sheet for Well HMW-18
Nevada Environmental Response Trust Site
Henderson, Nevada

Drafter: JH	Date: 2025-02-12	Contract Number: 1940112035	Approved:	Revised:

Path: rehemy\projects\NERT\GWM\AnnualPerformanceReporting\WellDataSheets.py

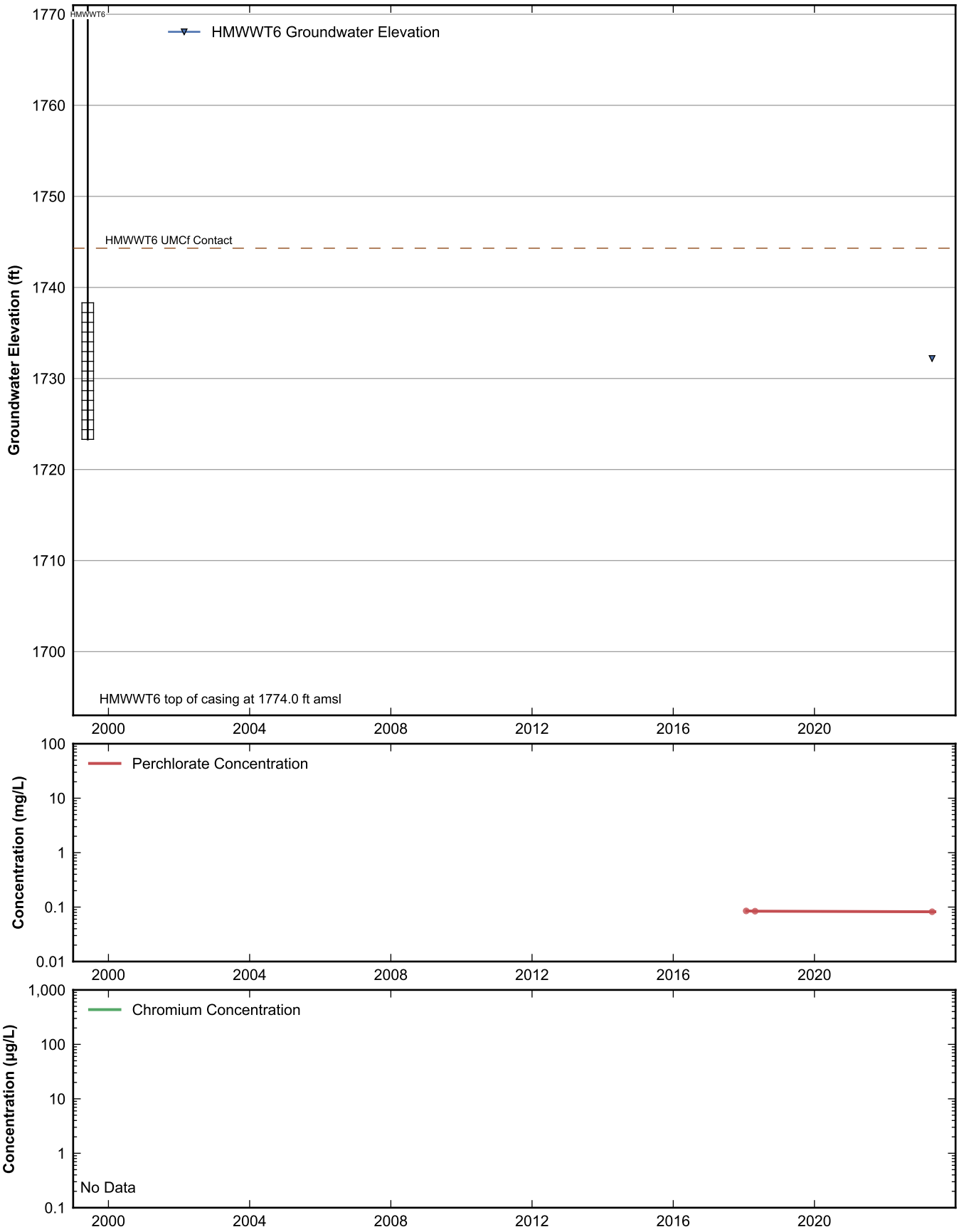

RAMBOLL

Data Sheet for Well HMWWT6
Nevada Environmental Response Trust Site
Henderson, Nevada

Drafter: JH	Date: 2025-02-12	Contract Number: 1940112035	Approved:	Revised:

Path: rehemy\projects\NERT\GWM\AnnualPerformanceReporting\WellDataSheets.py

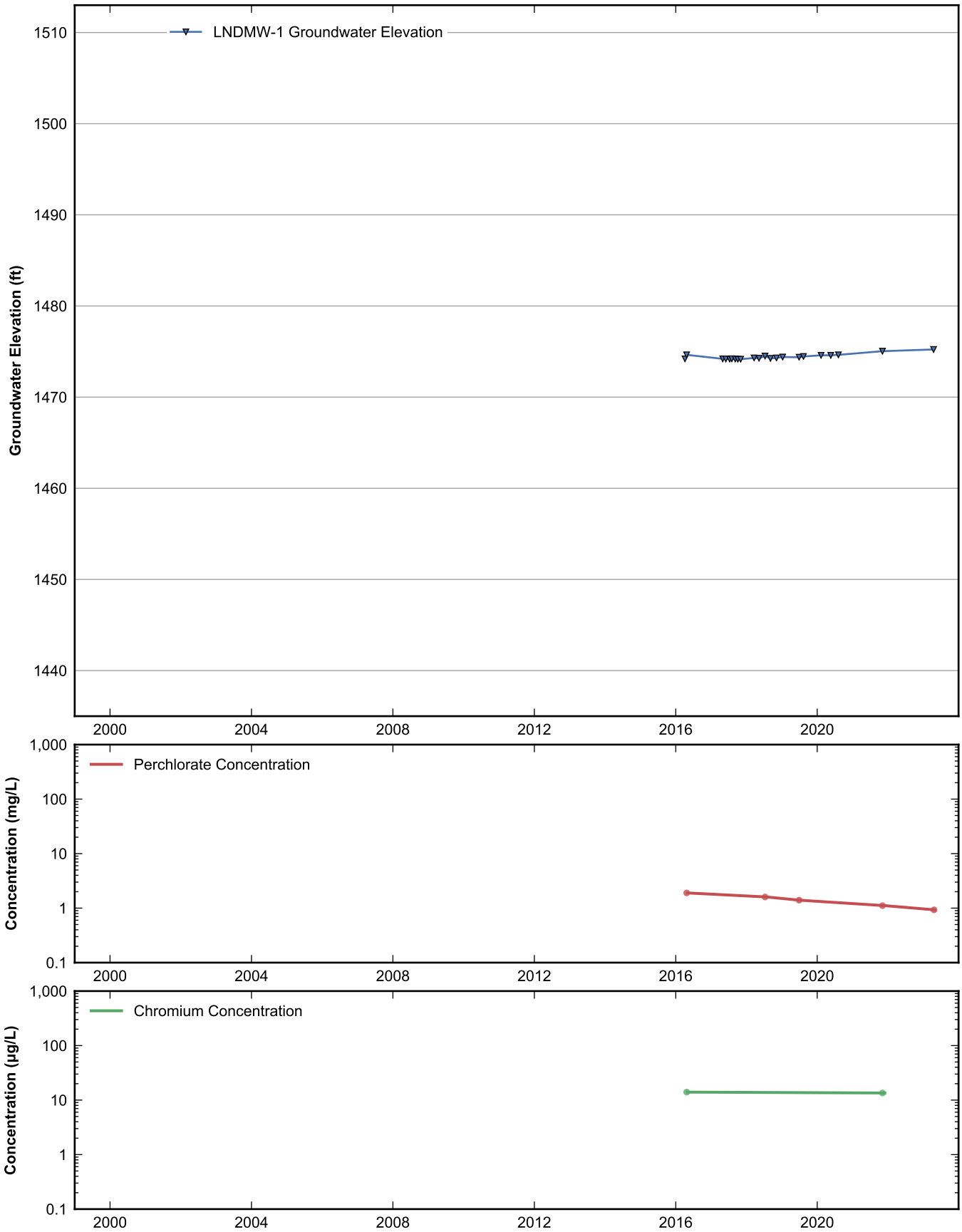

RAMBOLL

Data Sheet for Well LNDMW-1
Nevada Environmental Response Trust Site
Henderson, Nevada

Drafter: JH	Date: 2025-02-12	Contract Number: 1940112035	Approved:	Revised:

Path: rehemy\projects\NERT\GWM\AnnualPerformanceReporting\WellDataSheets.py

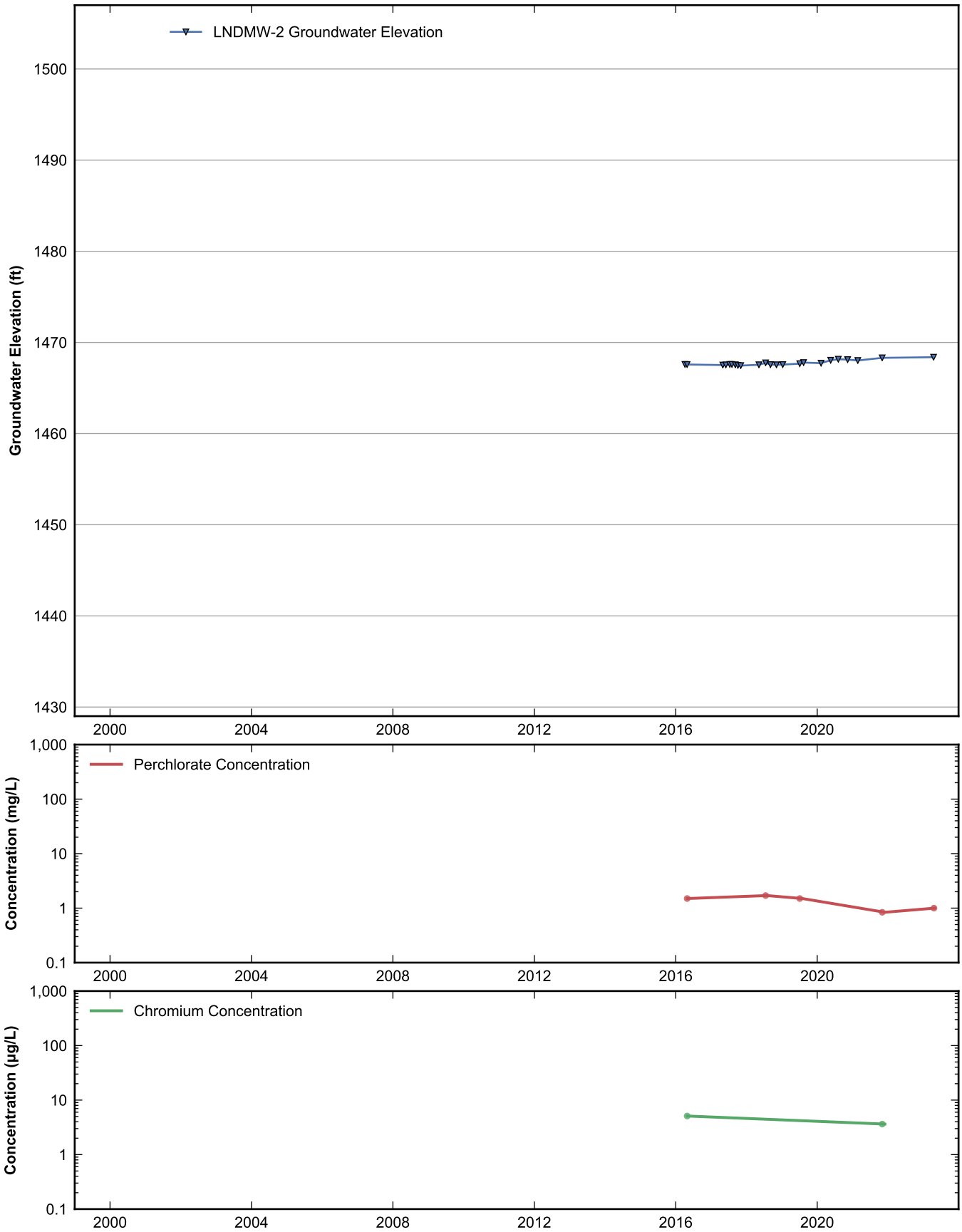

RAMBOLL

Data Sheet for Well LNDMW-2
Nevada Environmental Response Trust Site
Henderson, Nevada

Drafter: JH	Date: 2025-02-12	Contract Number: 1940112035	Approved:	Revised:

Path: rehemy\projects\NERT\GWM\AnnualPerformanceReporting\WellDataSheets.py

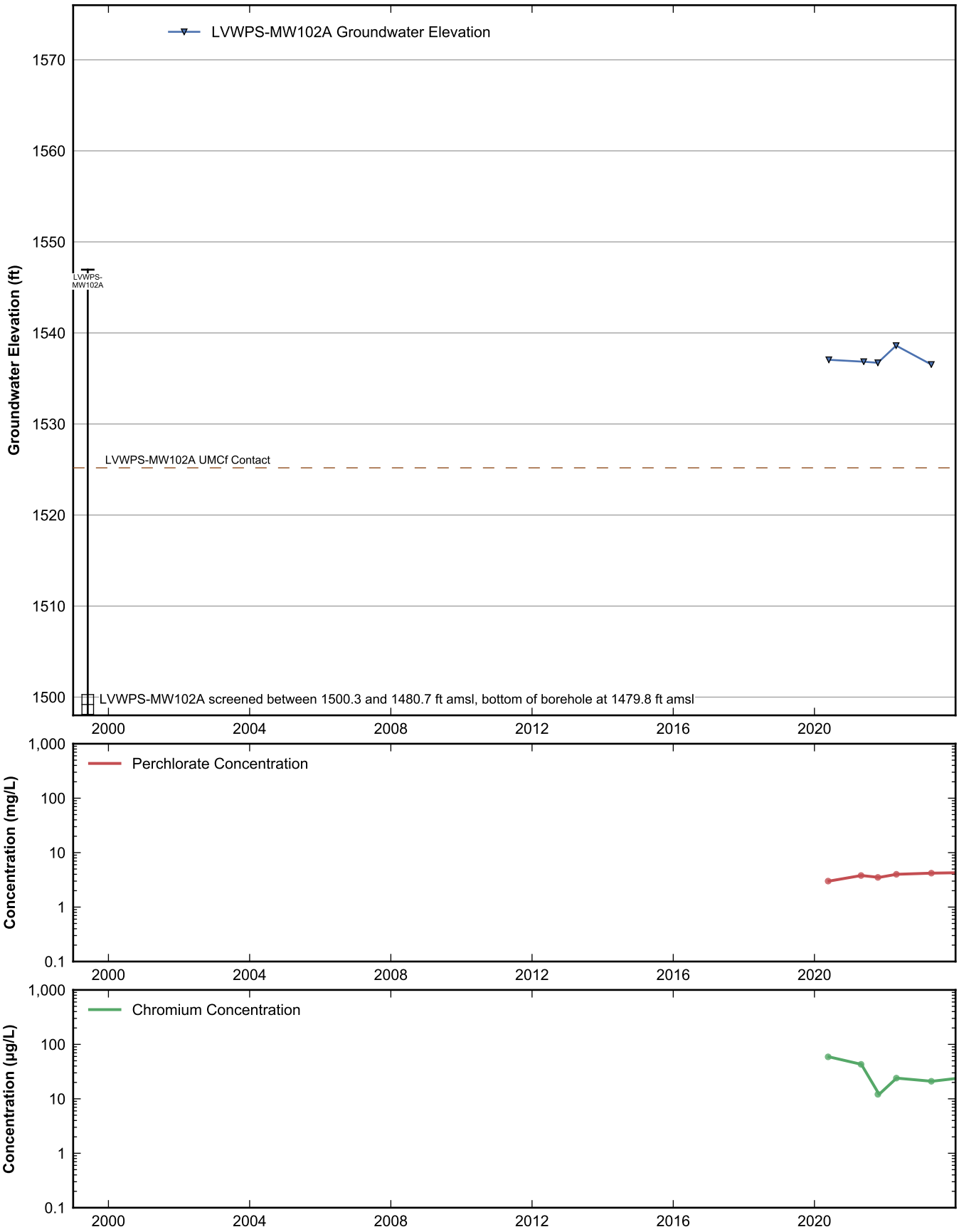

RAMBOLL

Data Sheet for Well LVWPS-MW102A
Nevada Environmental Response Trust Site
Henderson, Nevada

Drafter: JH	Date: 2025-02-12	Contract Number: 1940112035	Approved:	Revised:

Path: rehemy\projects\NERT\GWM\AnnualPerformanceReporting\WellDataSheets.py

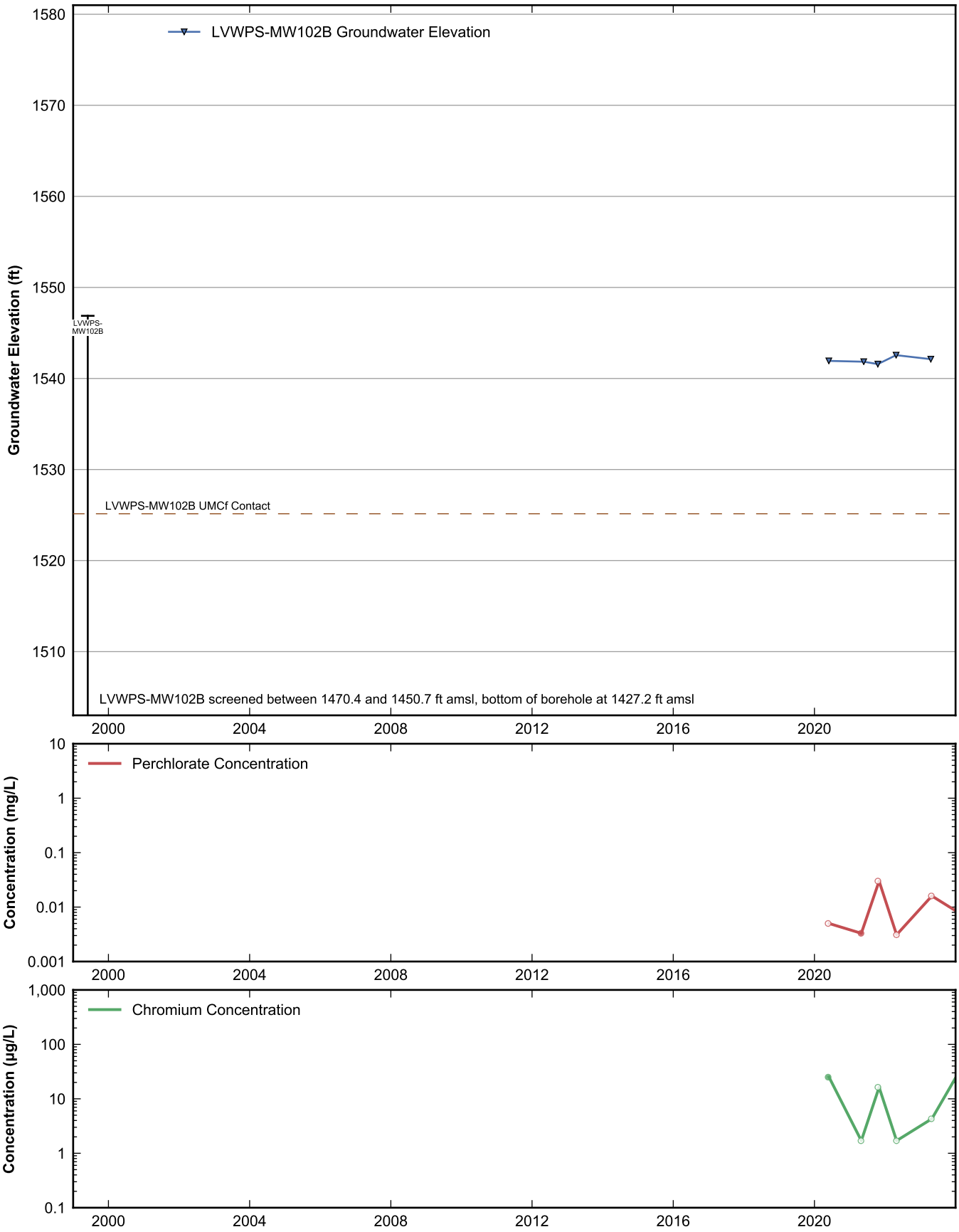

RAMBOLL

Data Sheet for Well LVWPS-MW102B
Nevada Environmental Response Trust Site
Henderson, Nevada

Drafter: JH	Date: 2025-02-12	Contract Number: 1940112035	Approved:	Revised:

Path: rehemy\projects\NERT\GWM\AnnualPerformanceReporting\WellDataSheets.py

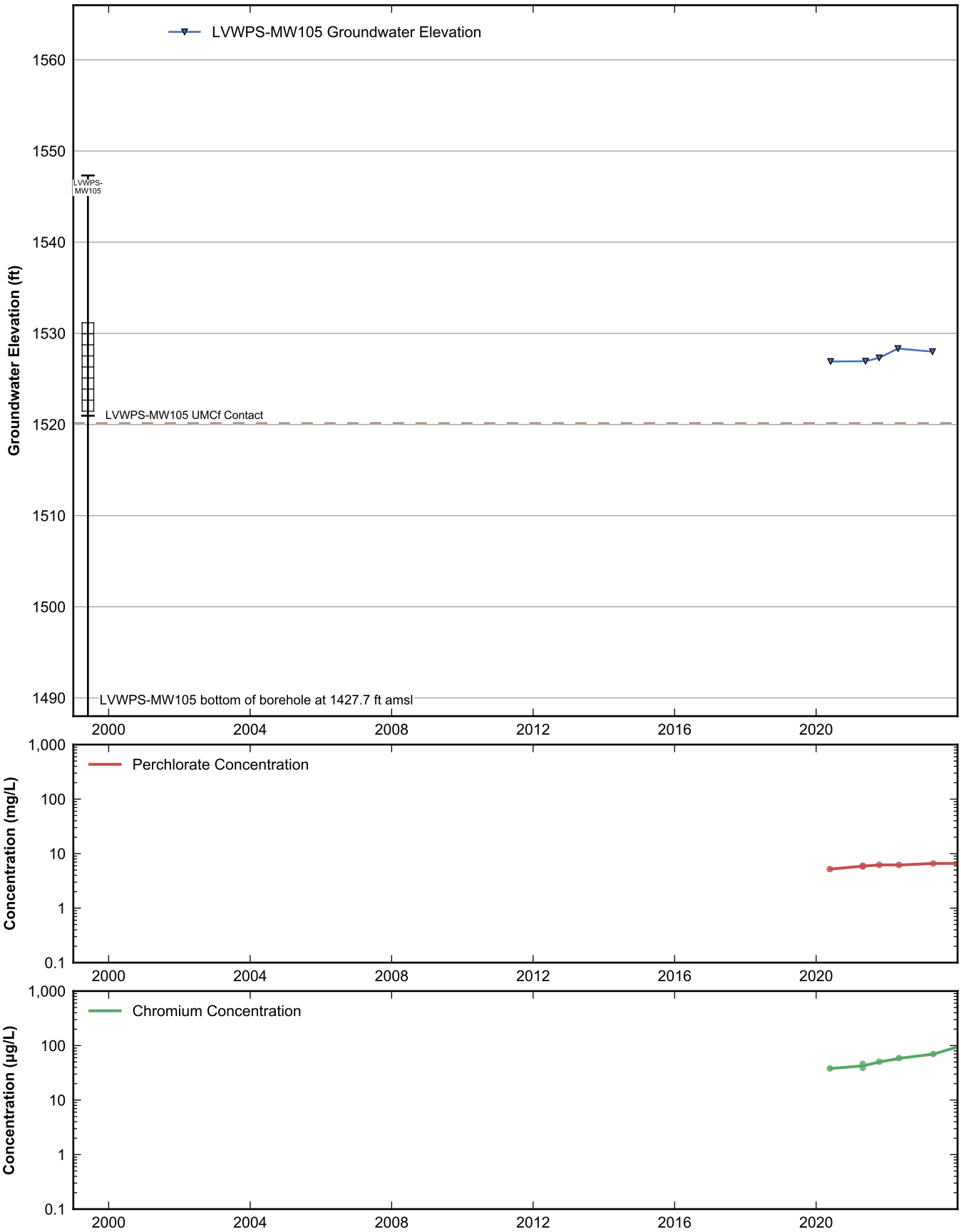

RAMBOLL

Data Sheet for Well LVWPS-MW105
Nevada Environmental Response Trust Site
Henderson, Nevada

Drafter: JH	Date: 2025-02-12	Contract Number: 1940112035	Approved:	Revised:

Path: rehemy\projects\NERT\GWM\AnnualPerformanceReporting\WellDataSheets.py

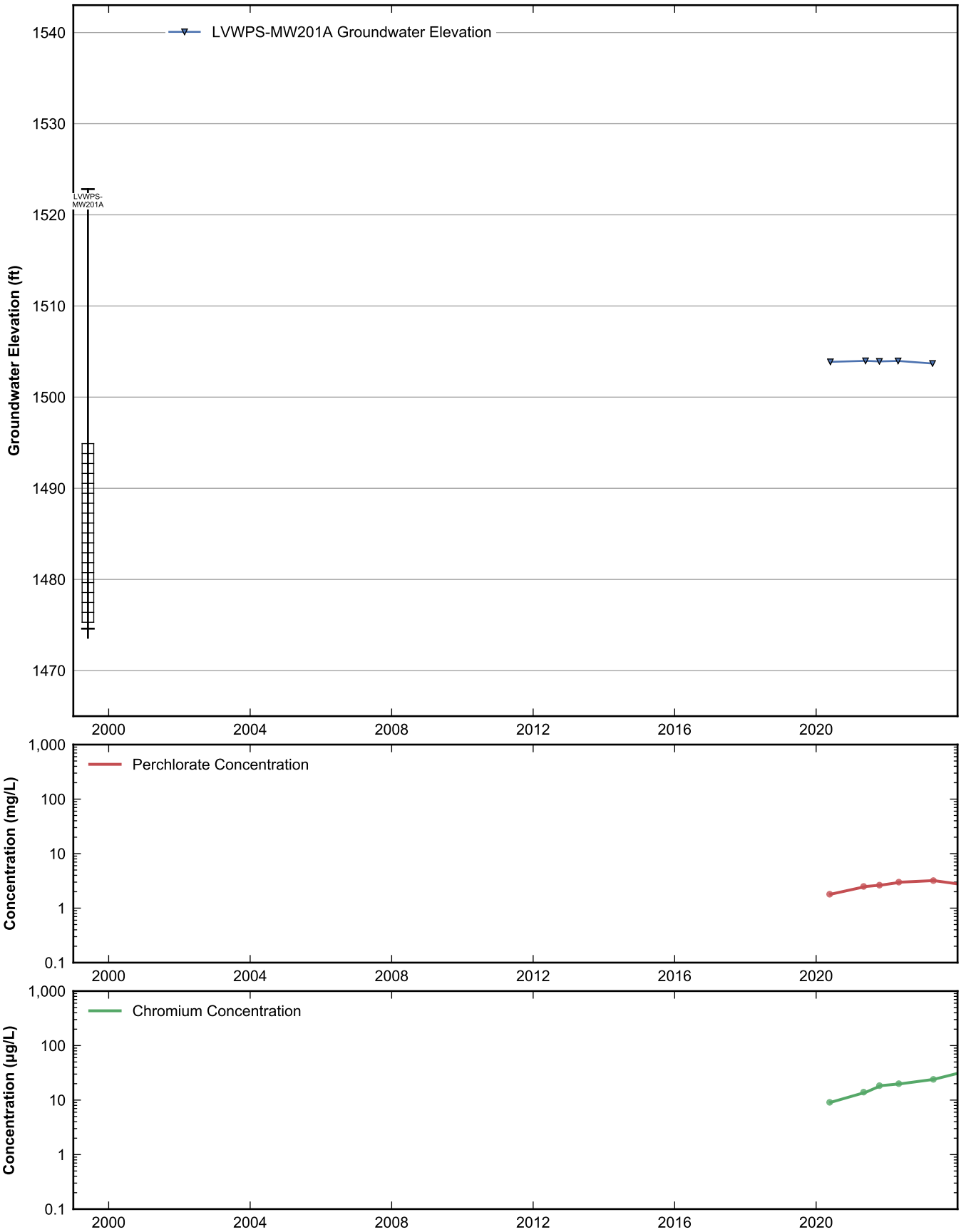

RAMBOLL

Data Sheet for Well LVWPS-MW201A
Nevada Environmental Response Trust Site
Henderson, Nevada

Drafter: JH	Date: 2025-02-12	Contract Number: 1940112035	Approved:	Revised:

Path: rehemy\projects\NERT\GWM\AnnualPerformanceReporting\WellDataSheets.py

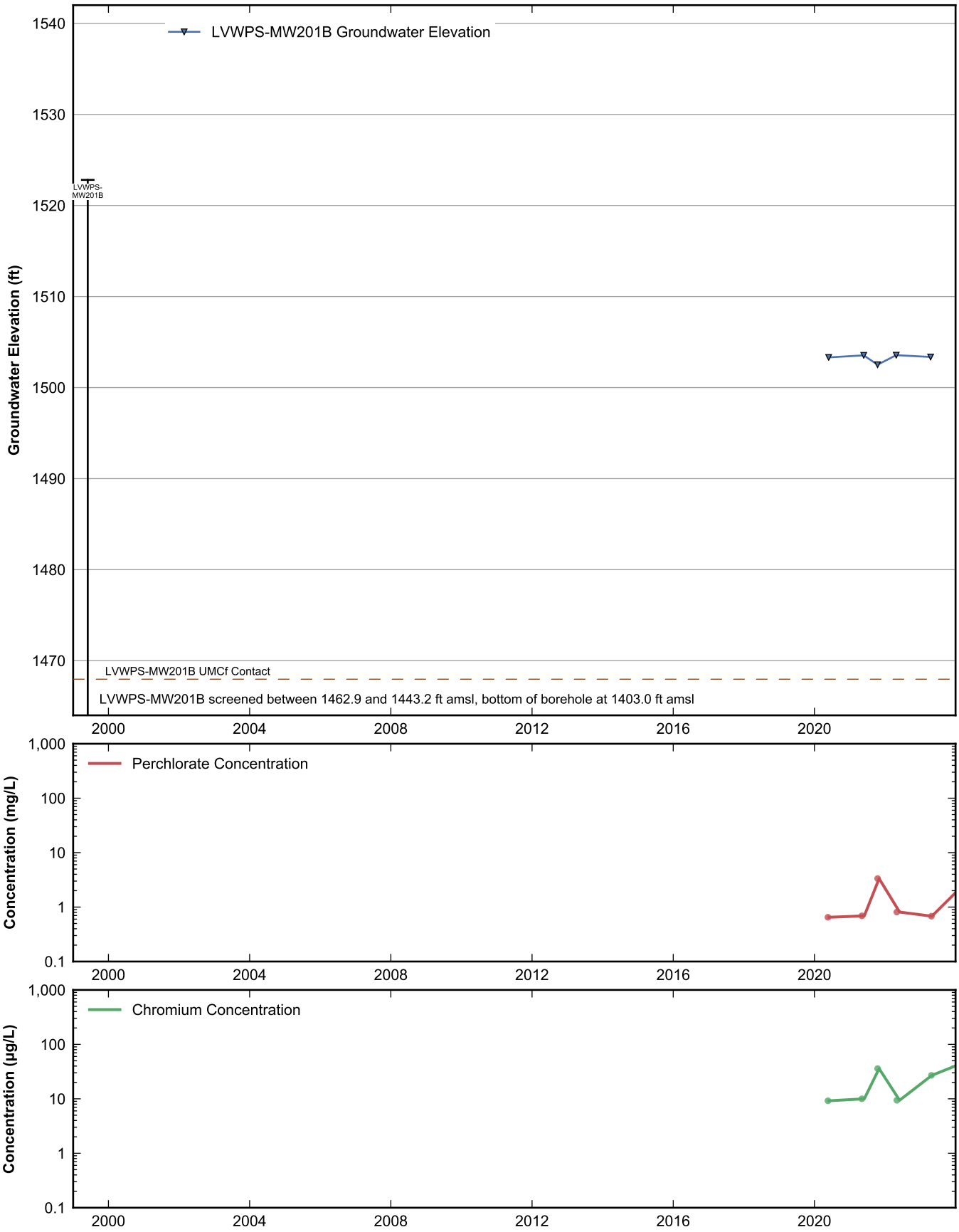

RAMBOLL

Data Sheet for Well LVWPS-MW201B
Nevada Environmental Response Trust Site
Henderson, Nevada

Drafter: JH	Date: 2025-02-12	Contract Number: 1940112035	Approved:	Revised:

Path: rehemy\projects\NERT\GWM\AnnualPerformanceReporting\WellDataSheets.py

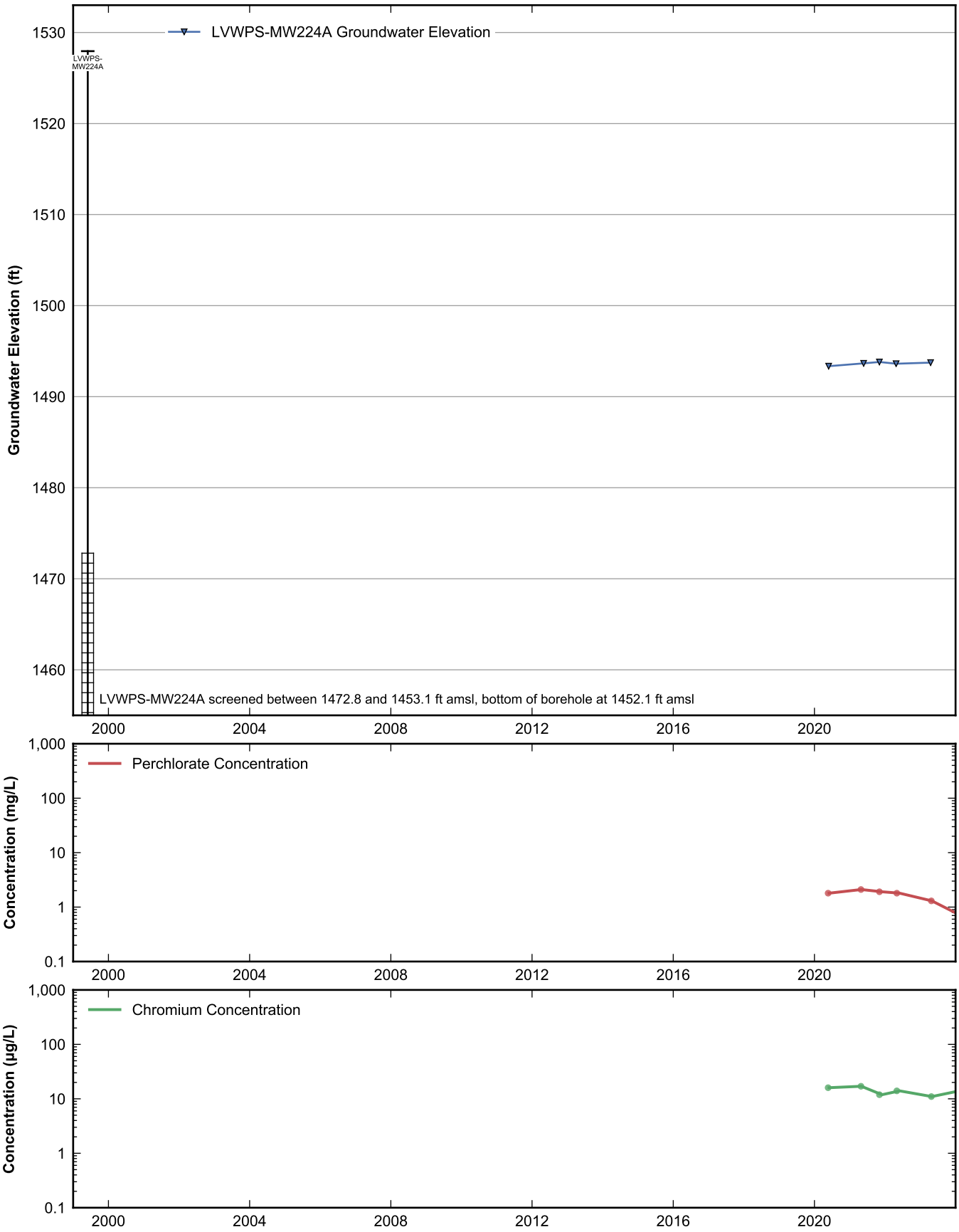

RAMBOLL

Data Sheet for Well LVWPS-MW224A
Nevada Environmental Response Trust Site
Henderson, Nevada

Drafter: JH	Date: 2025-02-12	Contract Number: 1940112035	Approved:	Revised:

Path: rehemy\projects\NERT\GWM\AnnualPerformanceReporting\WellDataSheets.py

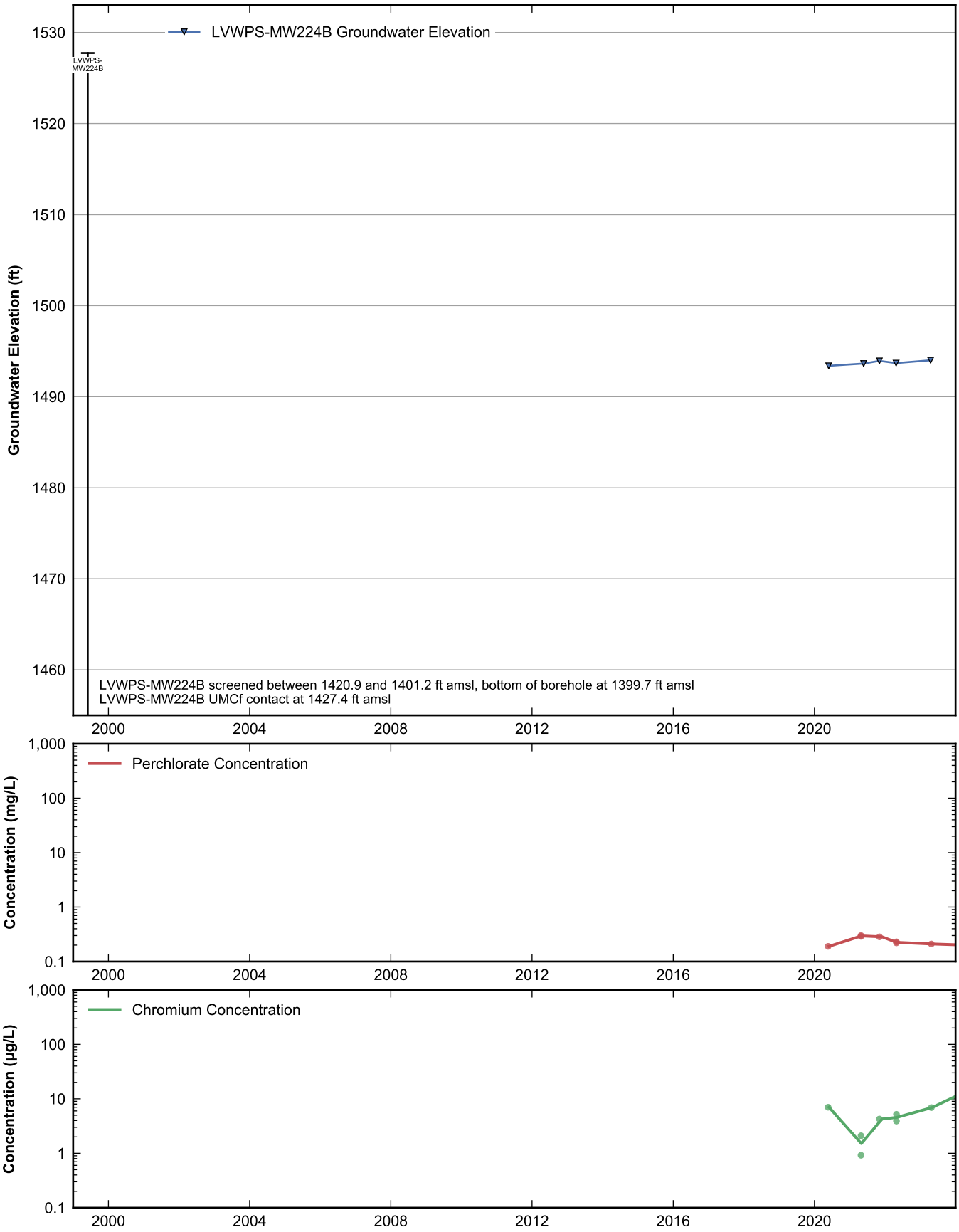

RAMBOLL

Data Sheet for Well LVWPS-MW224B
Nevada Environmental Response Trust Site
Henderson, Nevada

Drafter: JH	Date: 2025-02-12	Contract Number: 1940112035	Approved:	Revised:

Path: rehemy\projects\NERT\GWM\AnnualPerformanceReporting\WellDataSheets.py

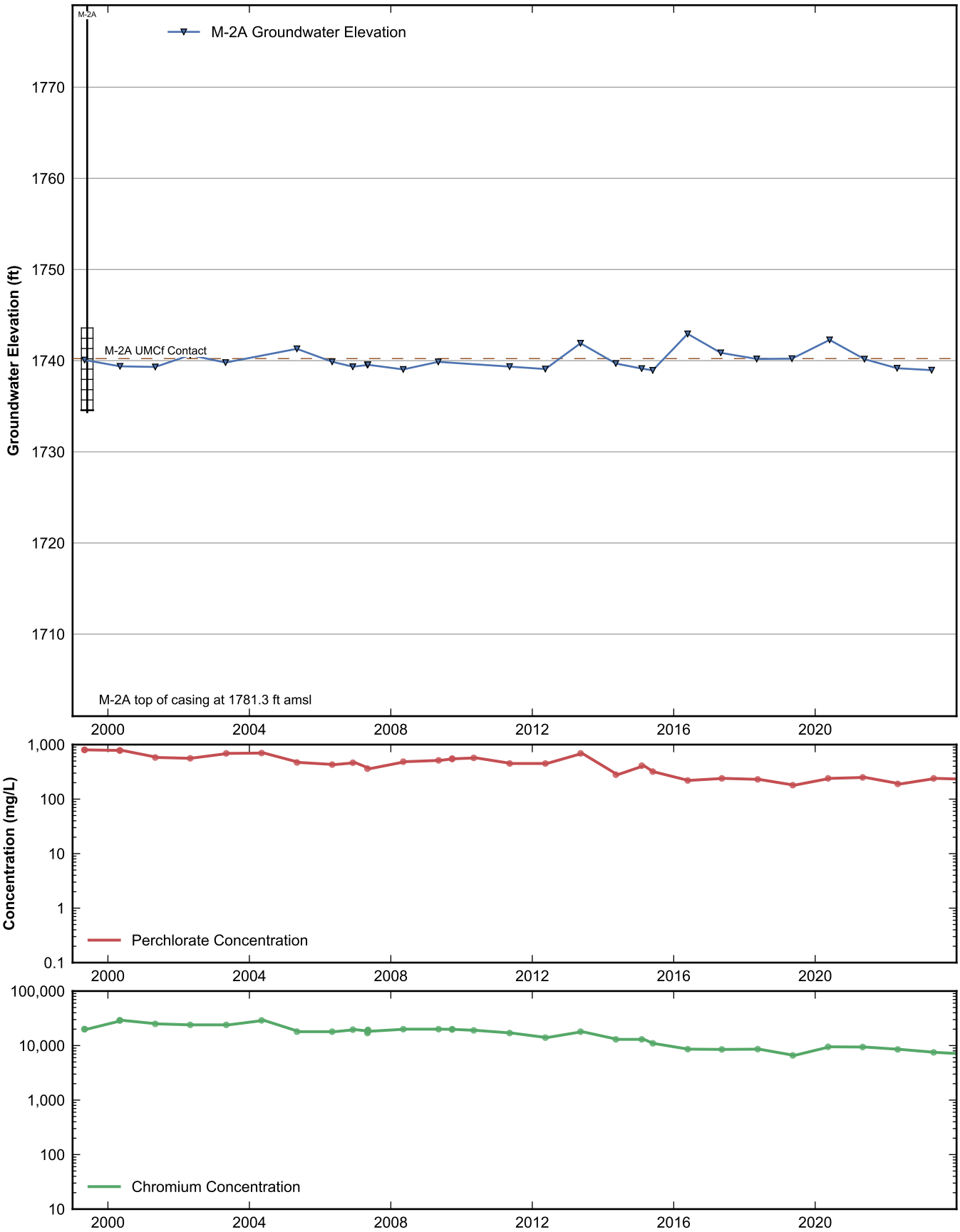

RAMBOLL

Data Sheet for Well M-2A
Nevada Environmental Response Trust Site
Henderson, Nevada

Drafter: JH	Date: 2025-02-12	Contract Number: 1940112035	Approved:	Revised:

Path: rehemy\projects\NERT\GWM\AnnualPerformanceReporting\WellDataSheets.py

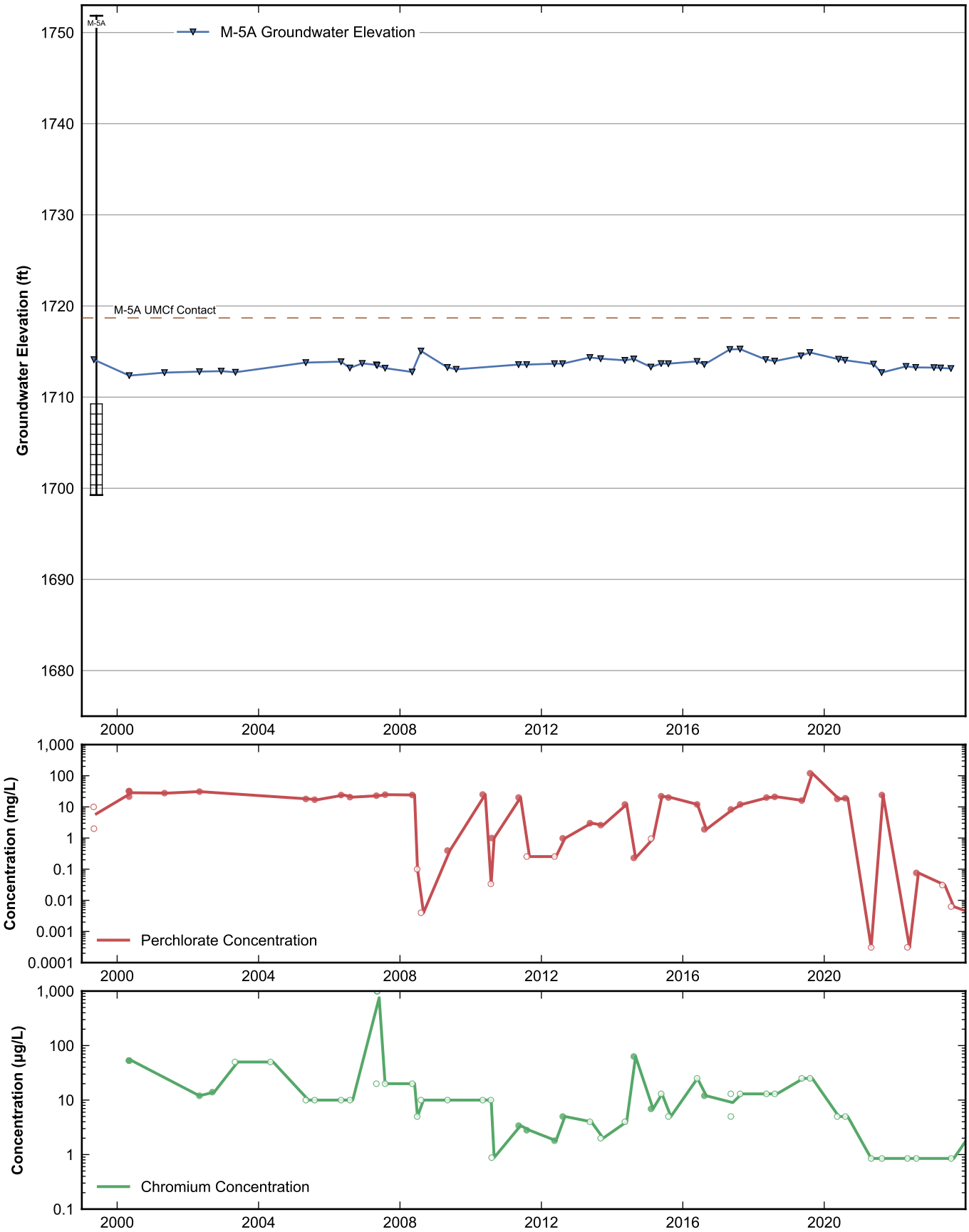

RAMBOLL

Data Sheet for Well M-5A
Nevada Environmental Response Trust Site
Henderson, Nevada

Drafter: JH | Date: 2025-02-12 | Contract Number: 1940112035 | Approved: | Revised:

Path: rehemy\projects\NERT\GWM\AnnualPerformanceReporting\WellDataSheets.py

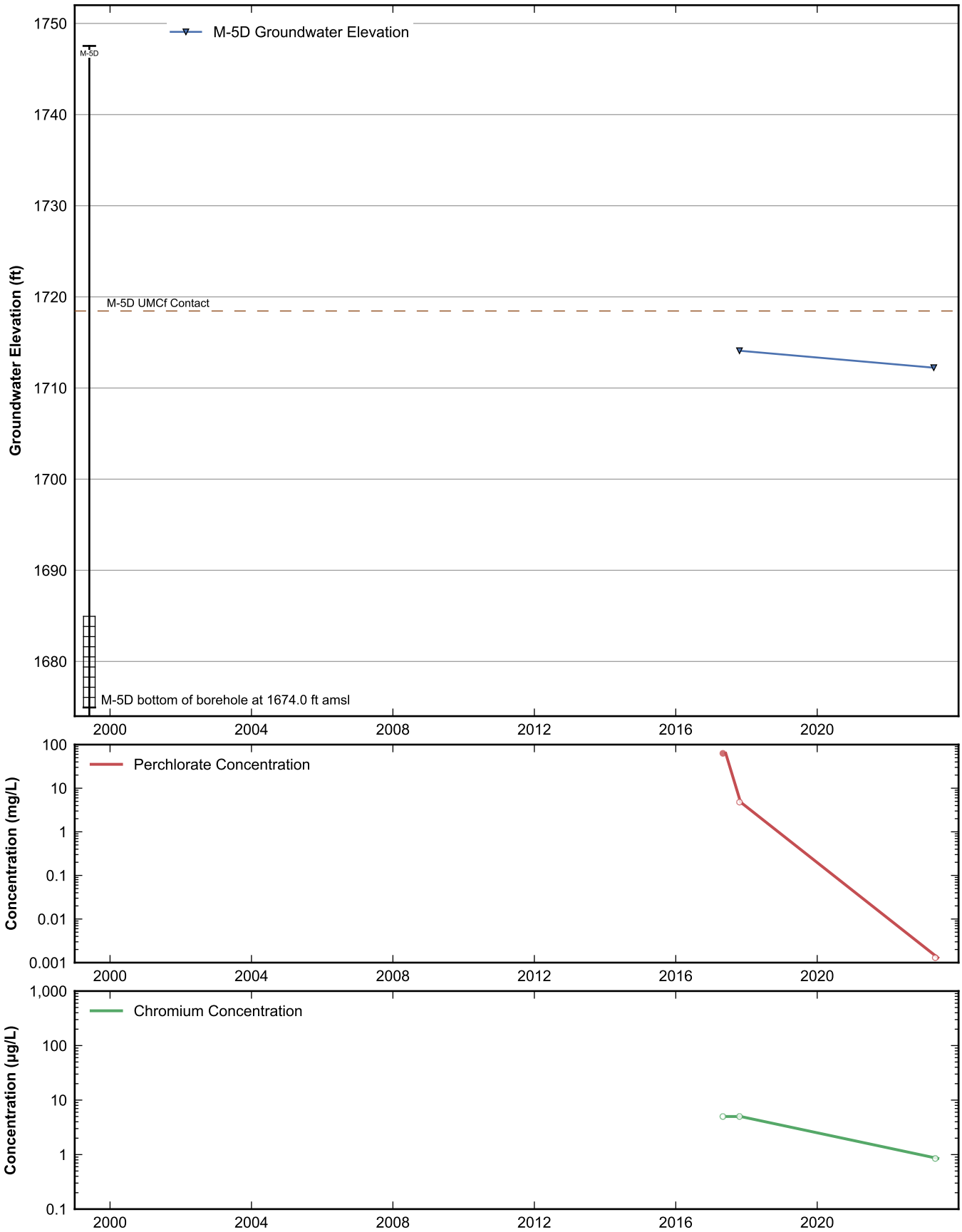

RAMBOLL

Data Sheet for Well M-5D
Nevada Environmental Response Trust Site
Henderson, Nevada

Drafter: JH	Date: 2025-02-12	Contract Number: 1940112035	Approved:	Revised:

Path: rehemy\projects\NERT\GWM\AnnualPerformanceReporting\WellDataSheets.py

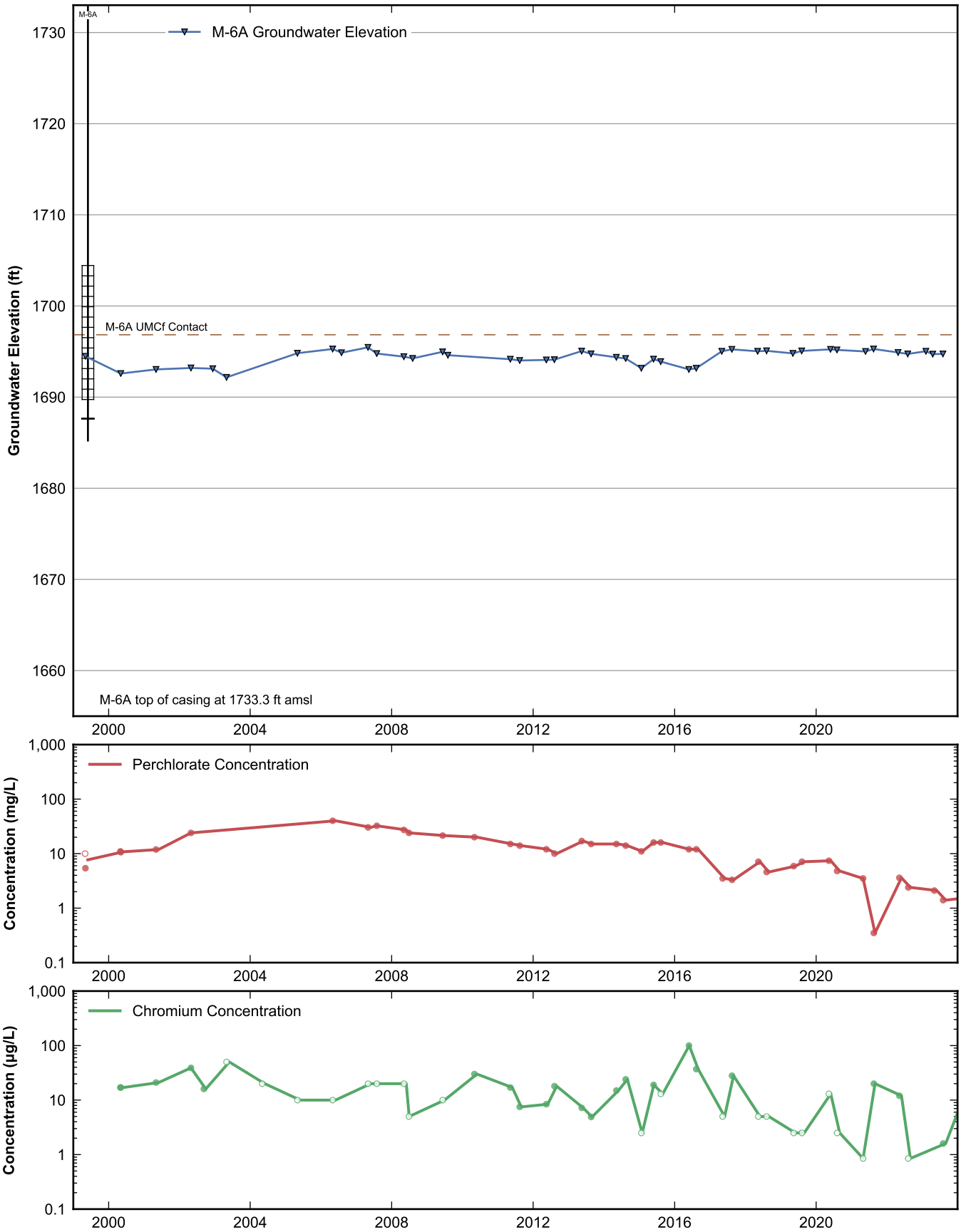

RAMBOLL

Data Sheet for Well M-6A
Nevada Environmental Response Trust Site
Henderson, Nevada

Drafter: JH	Date: 2025-02-12	Contract Number: 1940112035	Approved:	Revised:

Path: rehemy\projects\NERT\GWM\AnnualPerformanceReporting\WellDataSheets.py

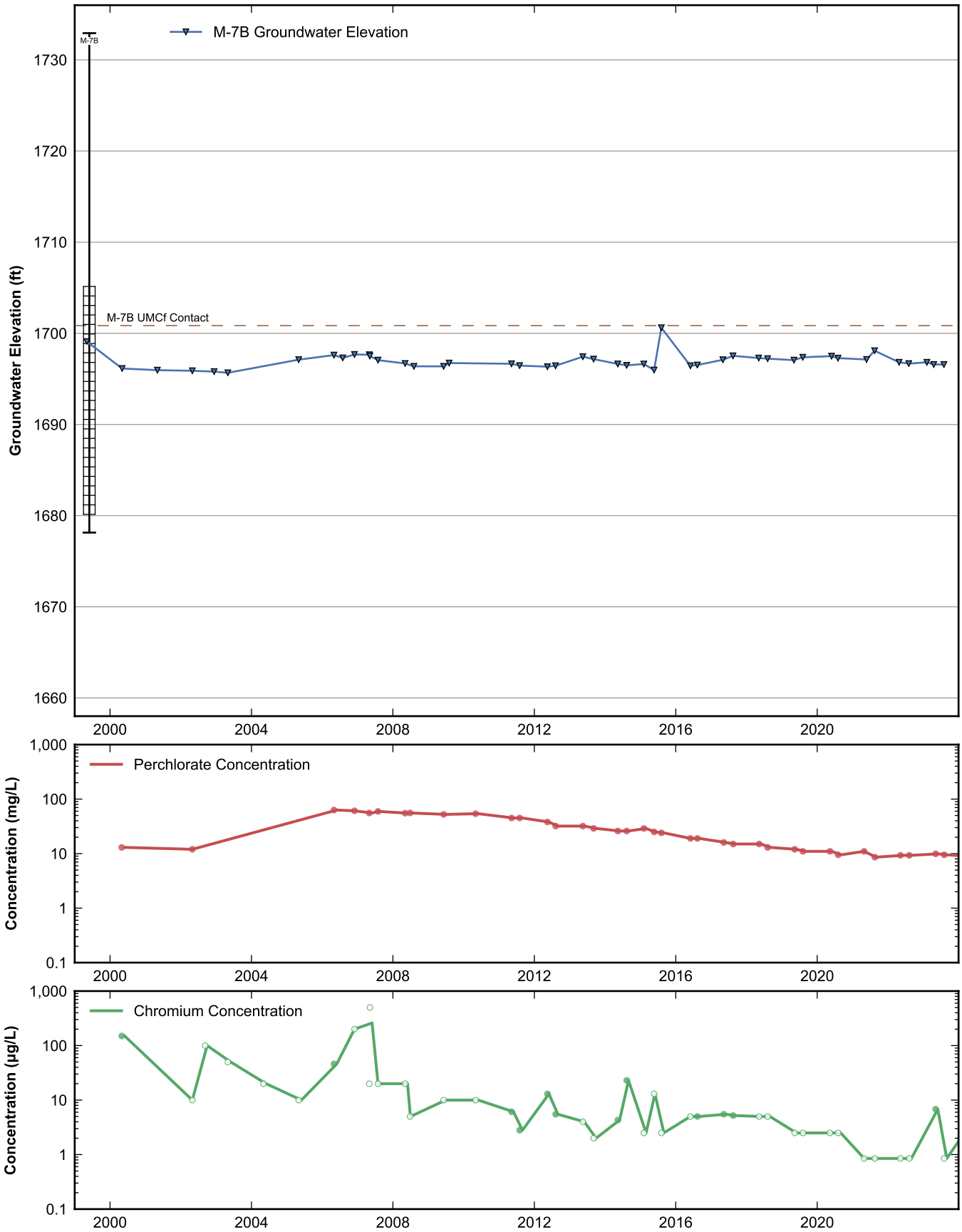

RAMBOLL

Data Sheet for Well M-7B
Nevada Environmental Response Trust Site
Henderson, Nevada

Drafter: JH	Date: 2025-02-12	Contract Number: 1940112035	Approved:	Revised:

Path: rehemy\projects\NERT\GWM\AnnualPerformanceReporting\WellDataSheets.py

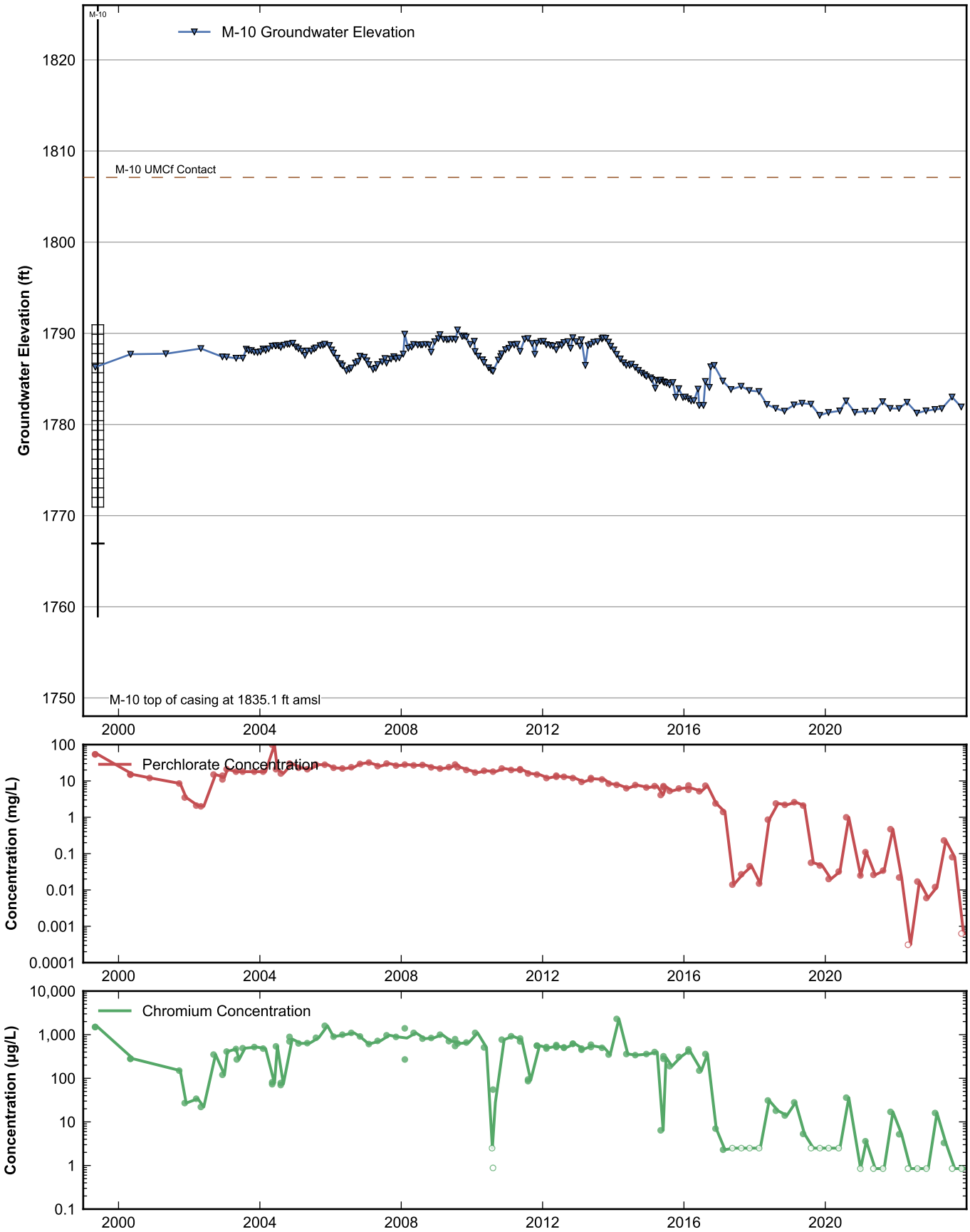

RAMBOLL

Data Sheet for Well M-10
Nevada Environmental Response Trust Site
Henderson, Nevada

Drafter: JH	Date: 2025-02-12	Contract Number: 1940112035	Approved:	Revised:

Path: rehemy\projects\NERT\GWM\AnnualPerformanceReporting\WellDataSheets.py

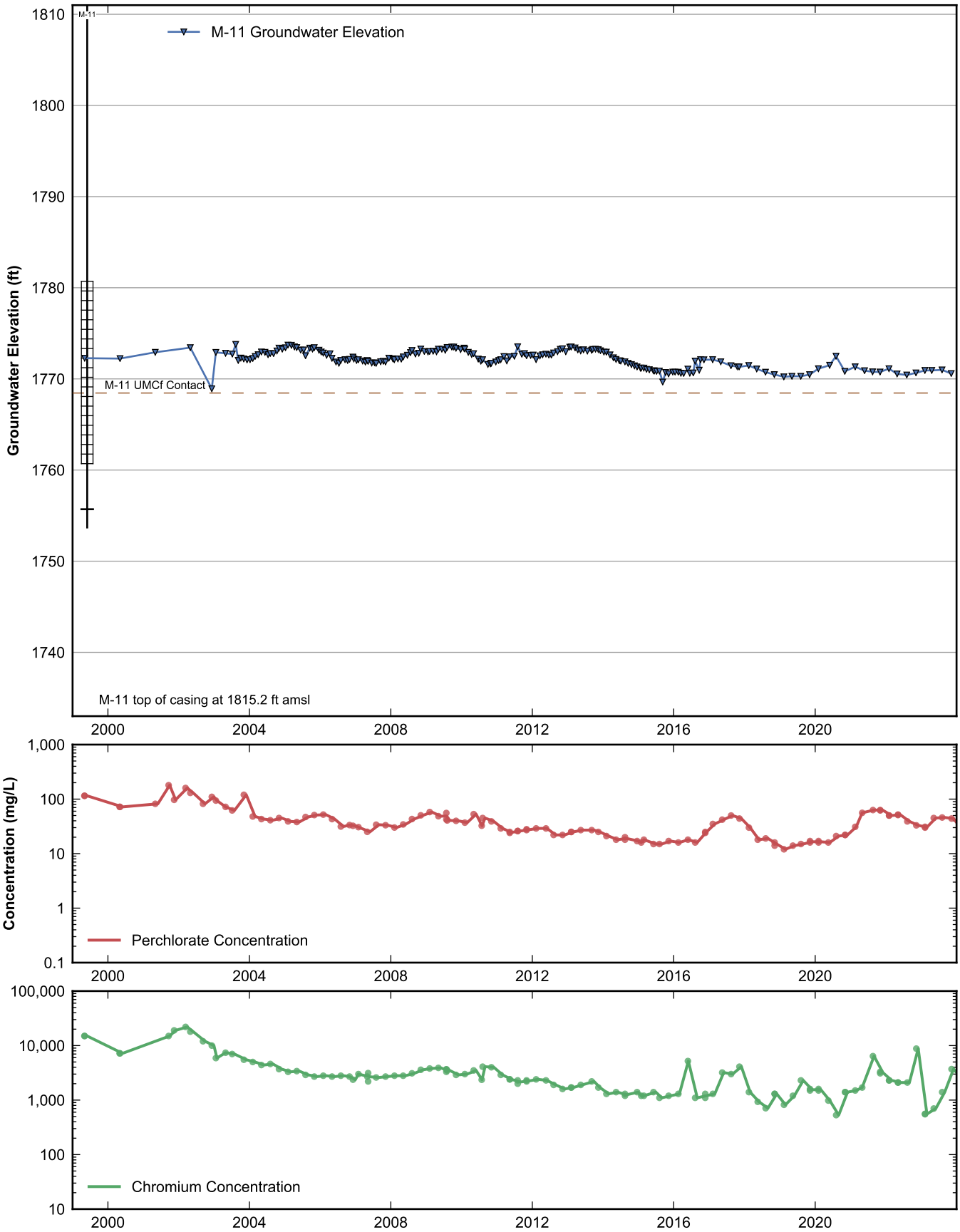

RAMBOLL

Data Sheet for Well M-11
Nevada Environmental Response Trust Site
Henderson, Nevada

Drafter: JH	Date: 2025-02-12	Contract Number: 1940112035	Approved:	Revised:

Path: rehemy\projects\NERT\GWM\AnnualPerformanceReporting\WellDataSheets.py

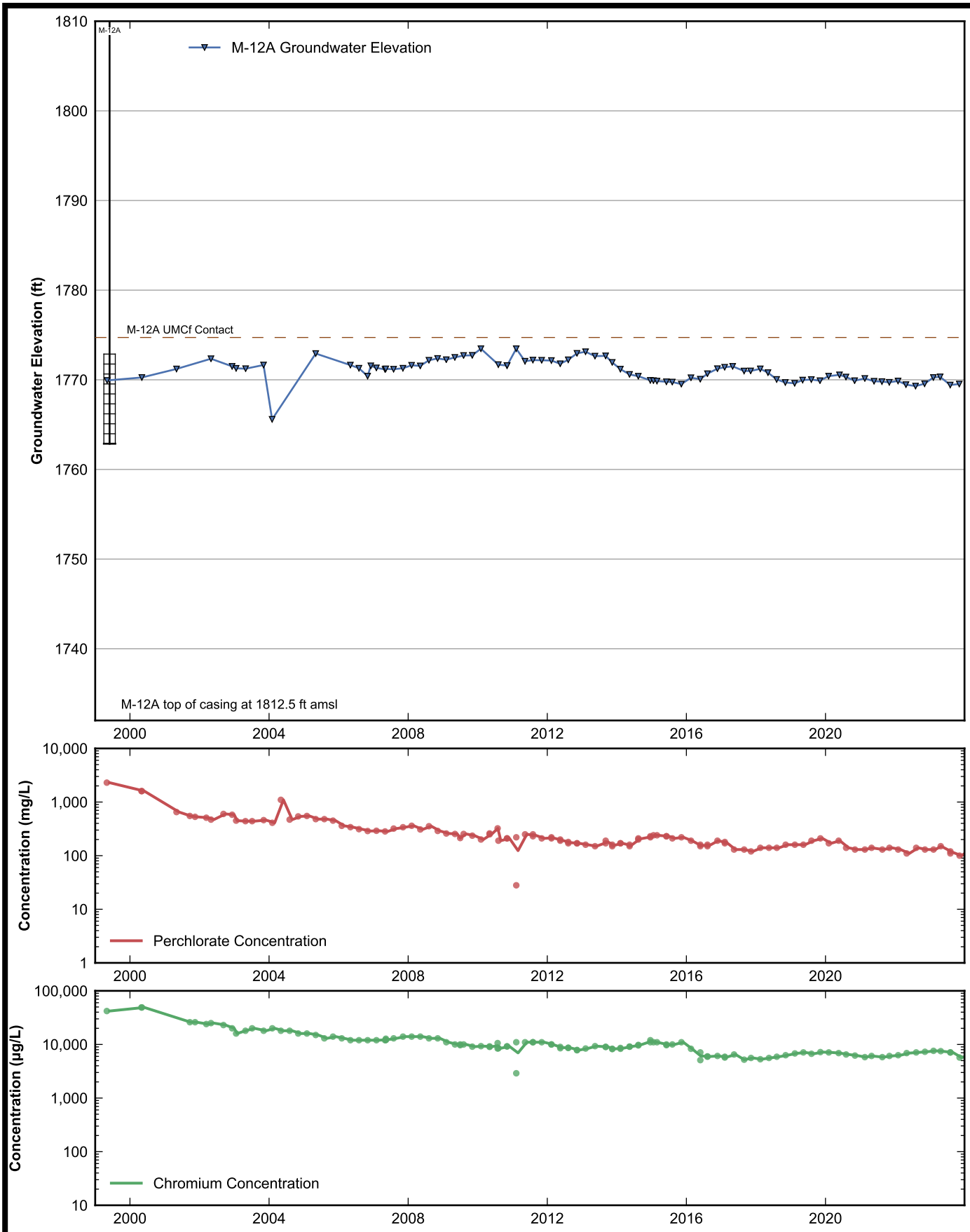

RAMBOLL

Data Sheet for Well M-12A
Nevada Environmental Response Trust Site
Henderson, Nevada

Drafter: JH	Date: 2025-02-12	Contract Number: 1940112035	Approved:	Revised:

Path: rehemy\projects\NERT\GWM\AnnualPerformanceReporting\WellDataSheets.py

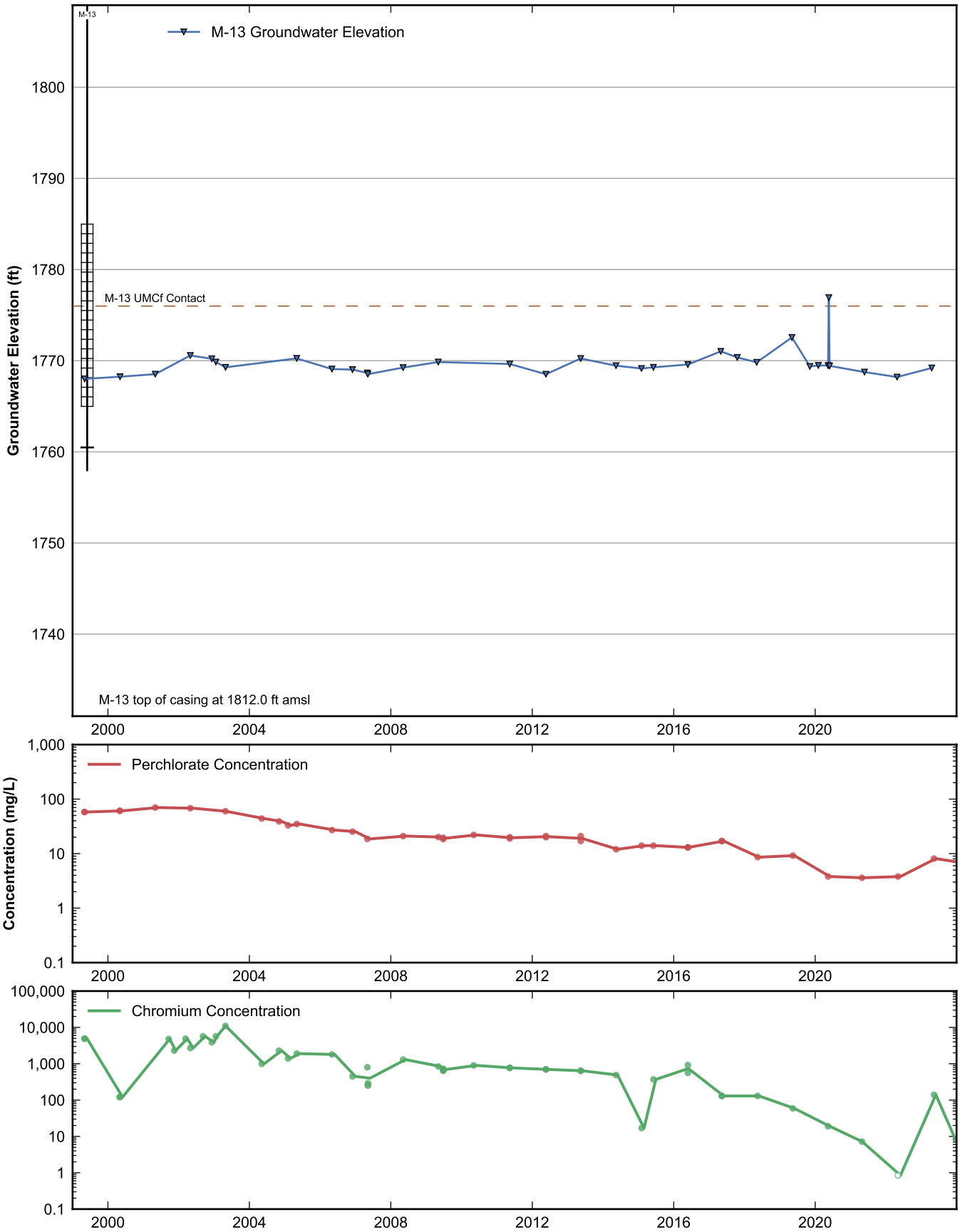

RAMBOLL

Data Sheet for Well M-13
Nevada Environmental Response Trust Site
Henderson, Nevada

Drafter: JH	Date: 2025-02-12	Contract Number: 1940112035	Approved:	Revised:

Path: rehemy\projects\NERT\GWM\AnnualPerformanceReporting\WellDataSheets.py

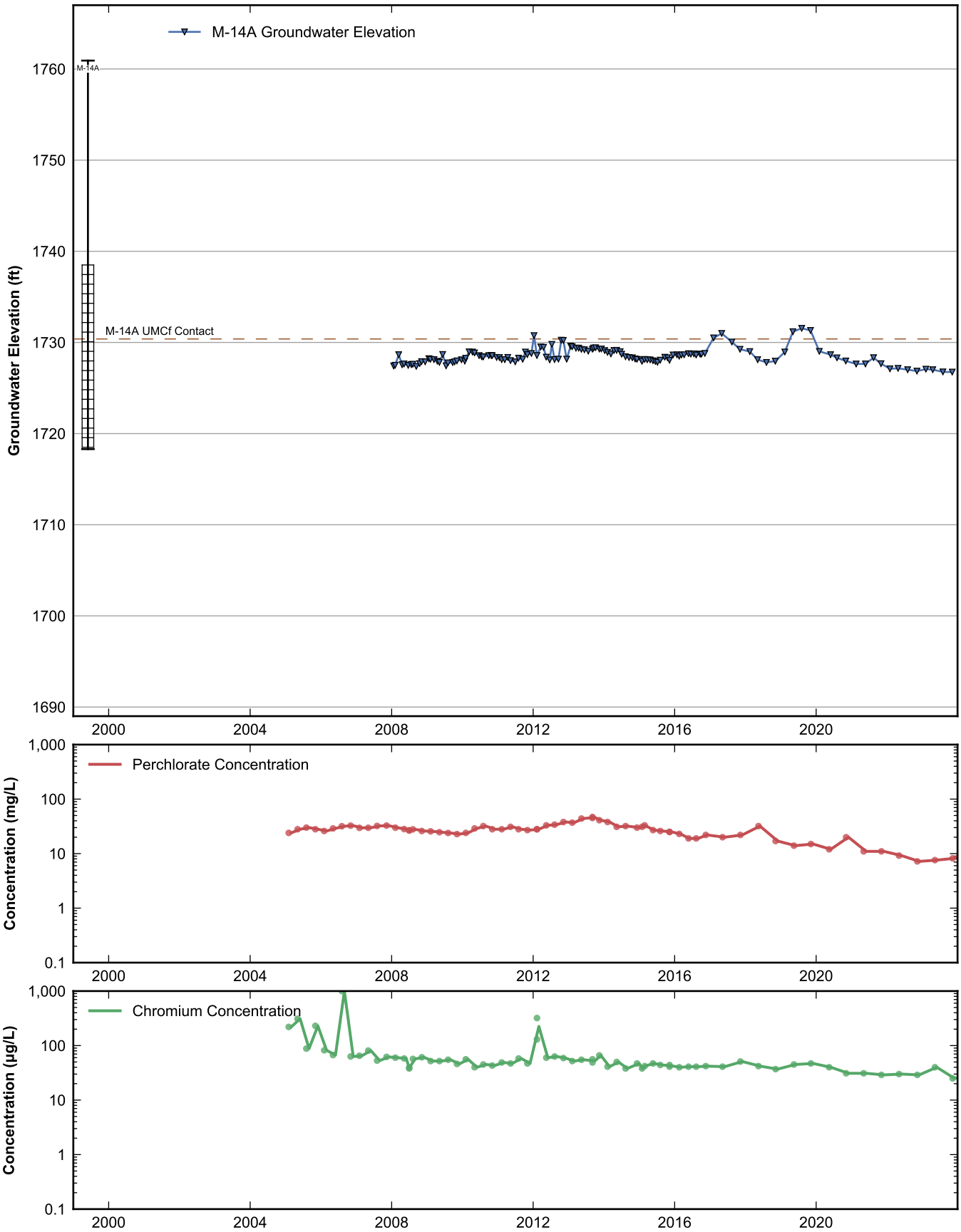

RAMBOLL

Data Sheet for Well M-14A
Nevada Environmental Response Trust Site
Henderson, Nevada

Drafter: JH	Date: 2025-02-12	Contract Number: 1940112035	Approved:	Revised:

Path: rehemy\projects\NERT\GWM\AnnualPerformanceReporting\WellDataSheets.py

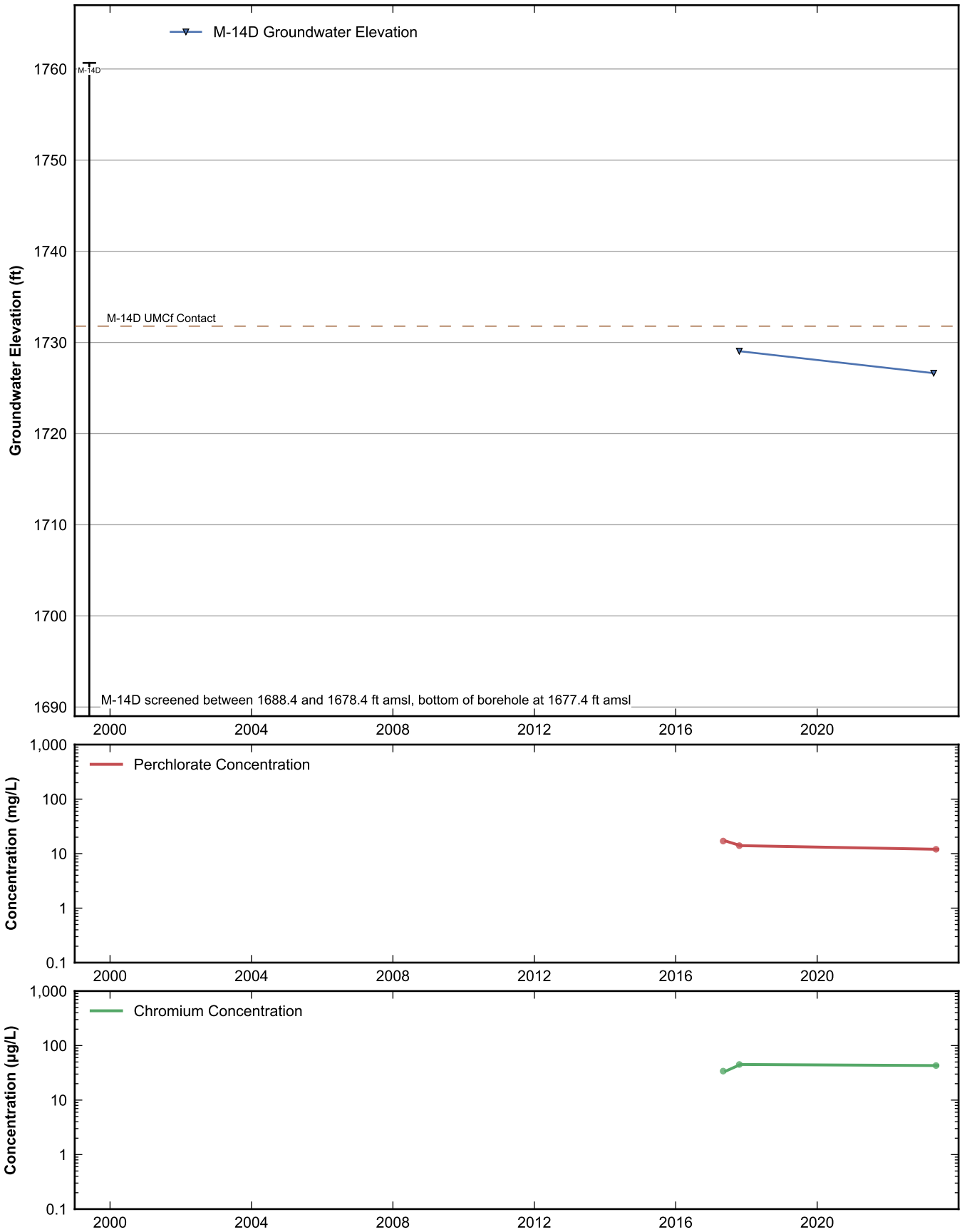

RAMBOLL

Data Sheet for Well M-14D
Nevada Environmental Response Trust Site
Henderson, Nevada

Drafter: JH	Date: 2025-02-12	Contract Number: 1940112035	Approved:	Revised:

Path: rehemy\projects\NERT\GWM\AnnualPerformanceReporting\WellDataSheets.py

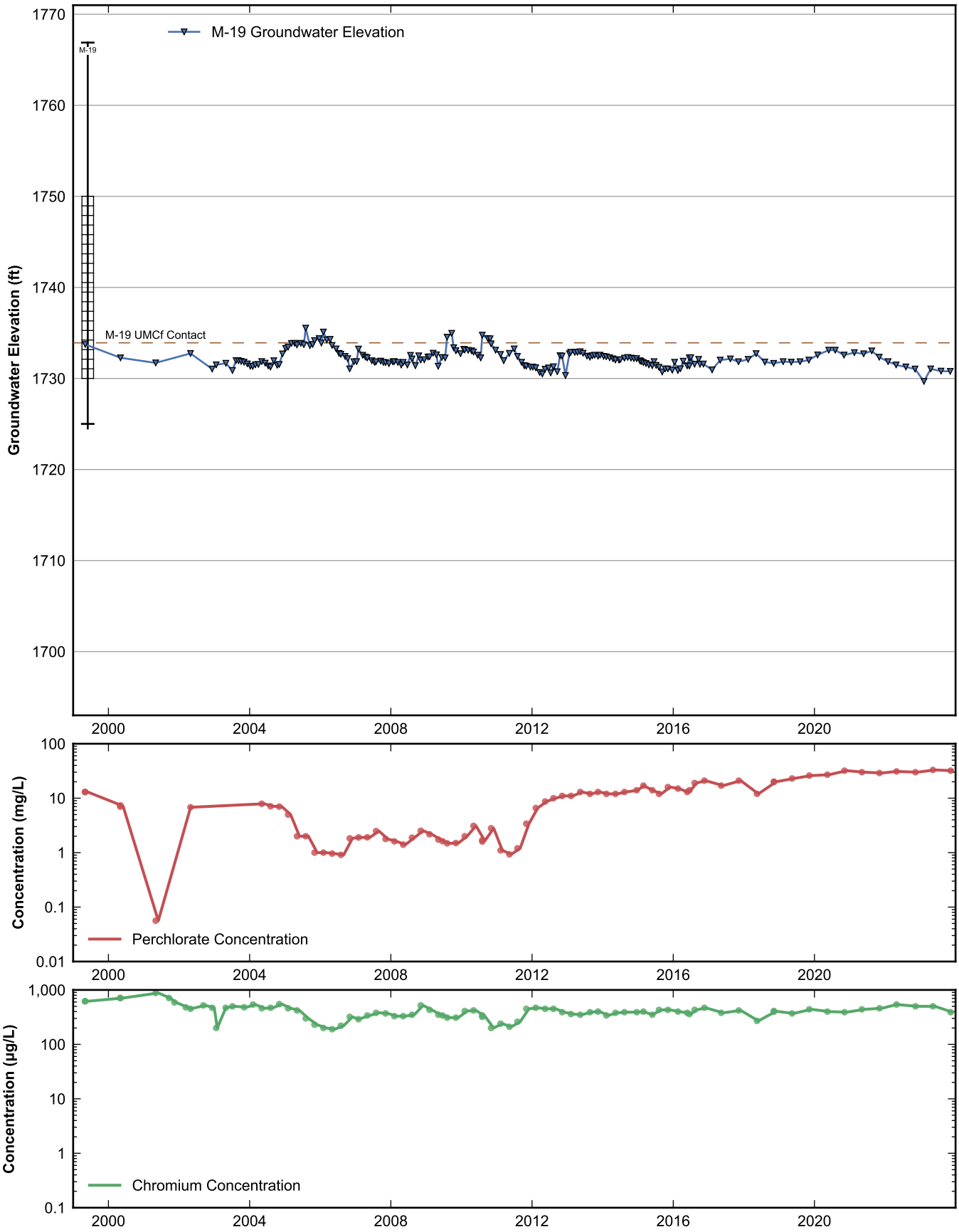

RAMBOLL

Data Sheet for Well M-19
Nevada Environmental Response Trust Site
Henderson, Nevada

Drafter: JH	Date: 2025-02-12	Contract Number: 1940112035	Approved:	Revised:

Path: rehemy\projects\NERT\GWM\AnnualPerformanceReporting\WellDataSheets.py

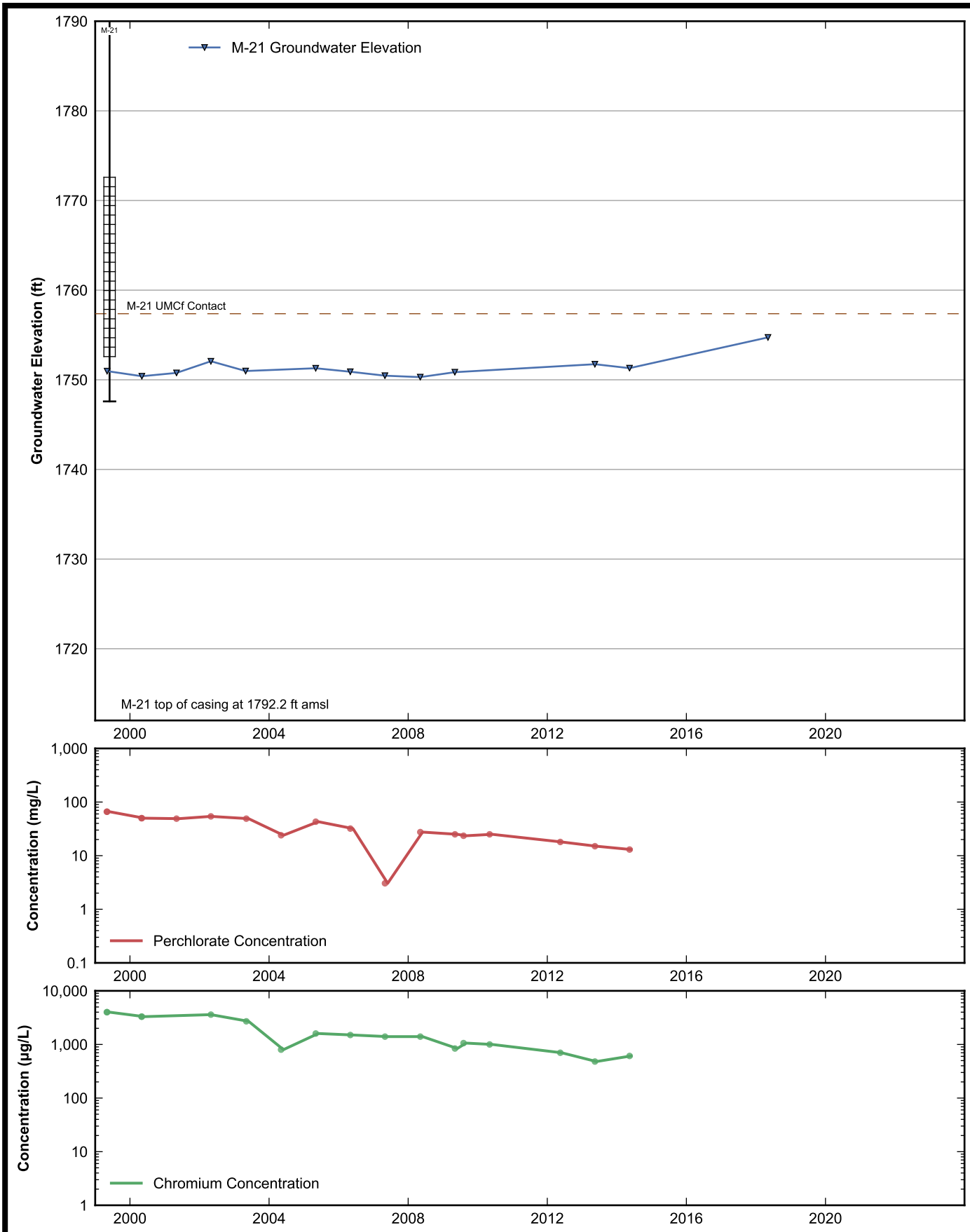

RAMBOLL

Data Sheet for Well M-21
Nevada Environmental Response Trust Site
Henderson, Nevada

Drafter: JH	Date: 2025-02-12	Contract Number: 1940112035	Approved:	Revised:

Path: rehemy\projects\NERT\GWM\AnnualPerformanceReporting\WellDataSheets.py

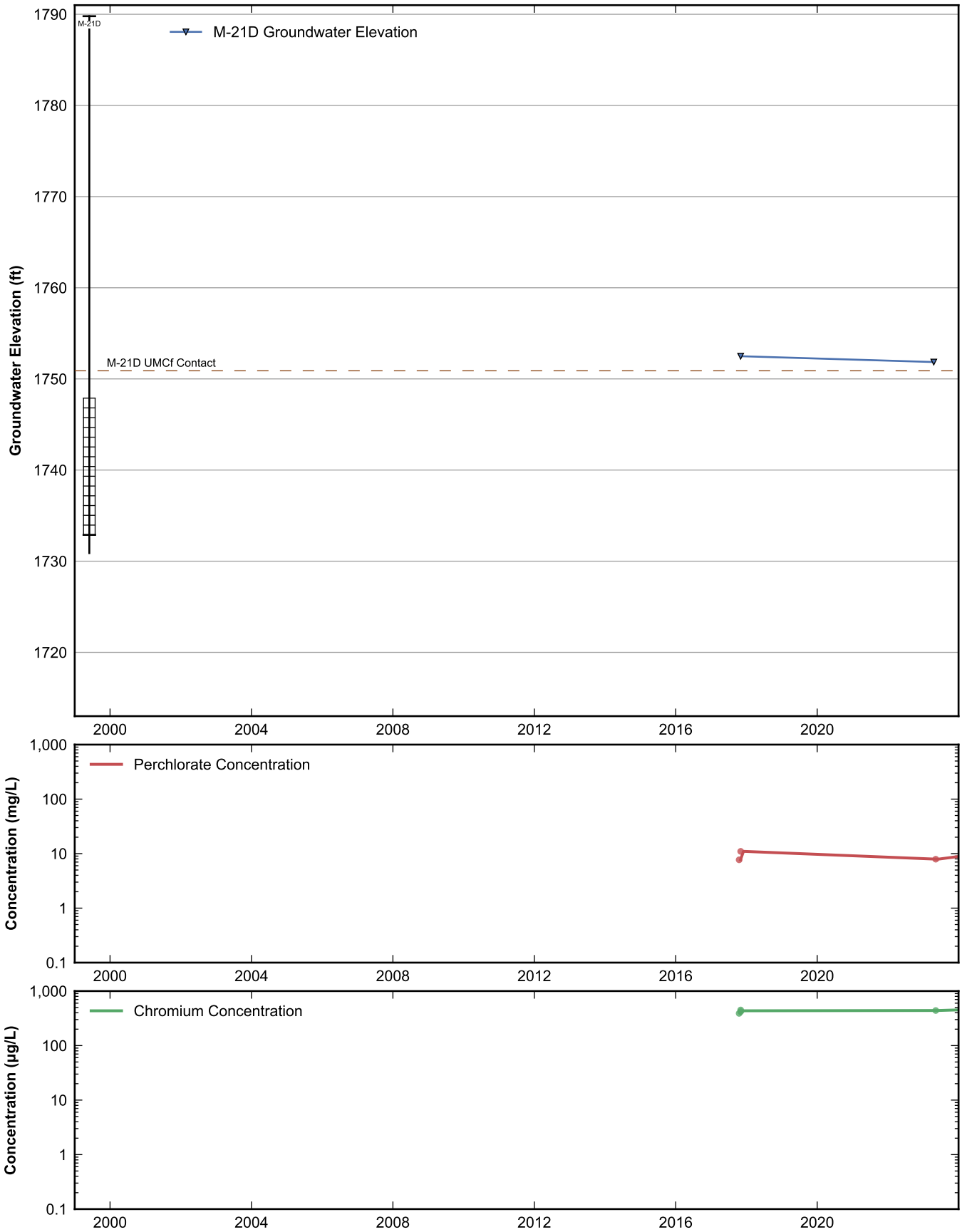

RAMBOLL

Data Sheet for Well M-21D
Nevada Environmental Response Trust Site
Henderson, Nevada

Drafter: JH	Date: 2025-02-12	Contract Number: 1940112035	Approved:	Revised:

Path: rehemy\projects\NERT\GWM\AnnualPerformanceReporting\WellDataSheets.py

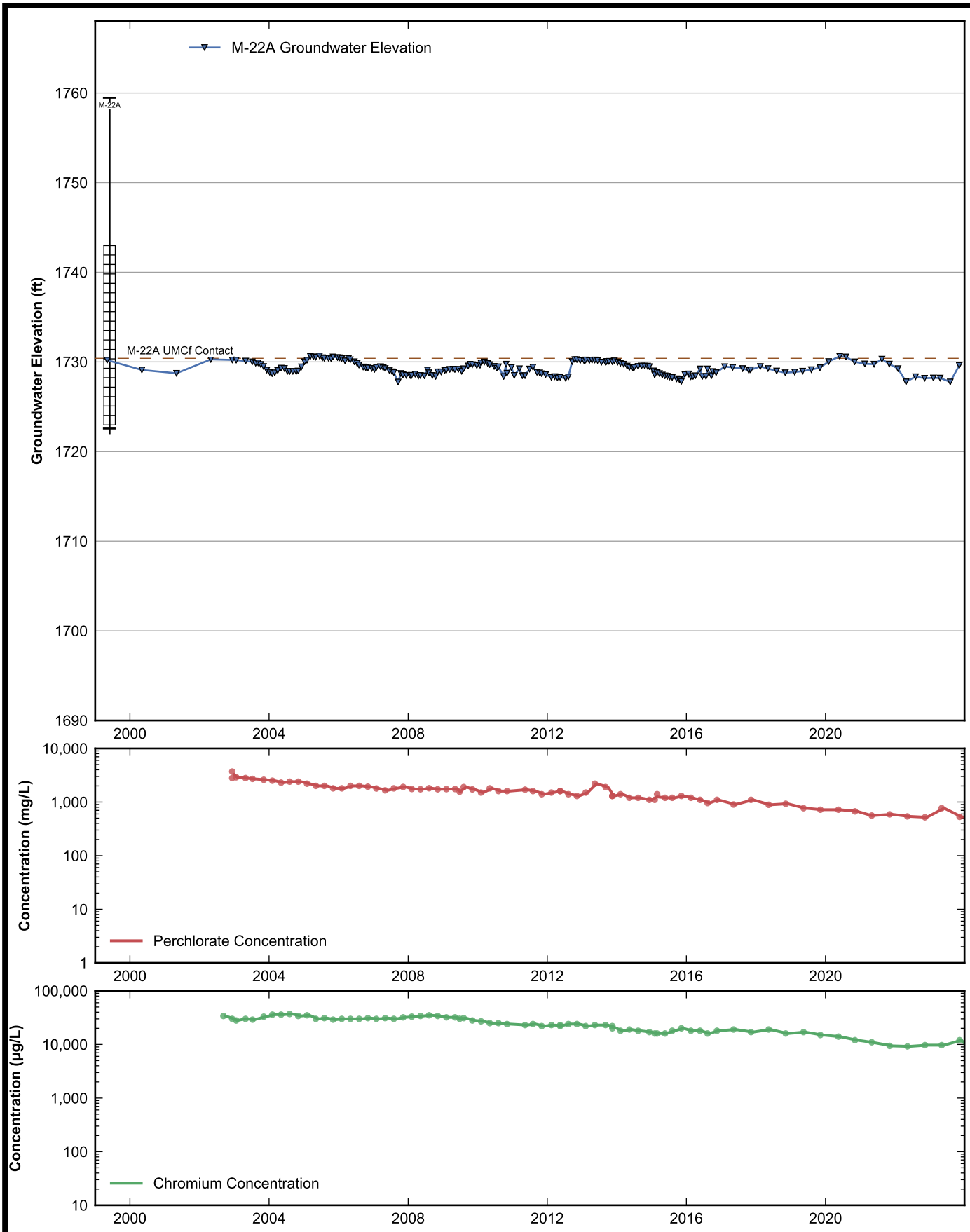

RAMBOLL

Data Sheet for Well M-22A
Nevada Environmental Response Trust Site
Henderson, Nevada

Drafter: JH	Date: 2025-02-12	Contract Number: 1940112035	Approved:	Revised:

Path: rehemy\projects\NERT\GWM\AnnualPerformanceReporting\WellDataSheets.py

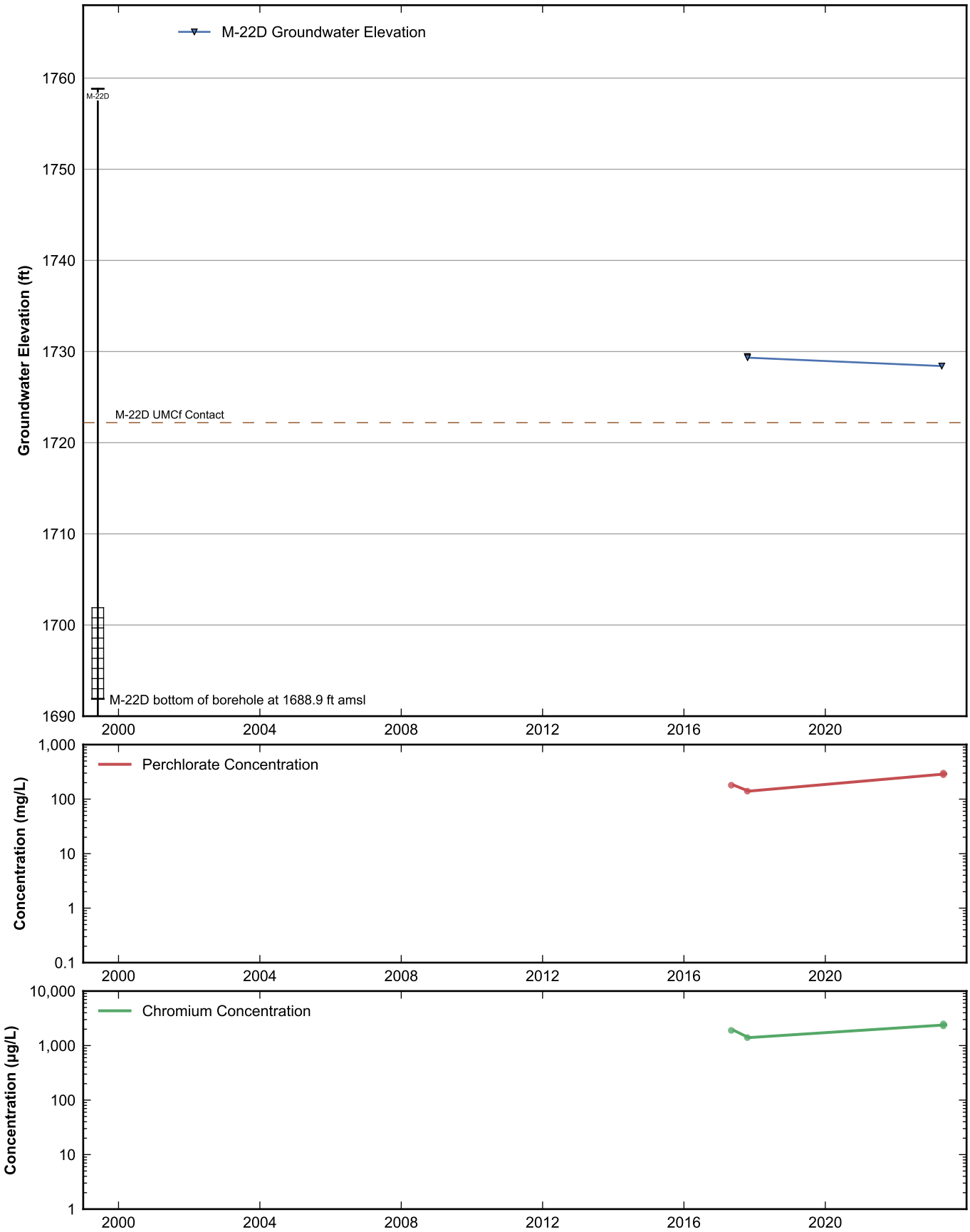

RAMBOLL

Data Sheet for Well M-22D
Nevada Environmental Response Trust Site
Henderson, Nevada

Drafter: JH	Date: 2025-02-12	Contract Number: 1940112035	Approved:	Revised:

Path: rehemy\projects\NERT\GWM\AnnualPerformanceReporting\WellDataSheets.py

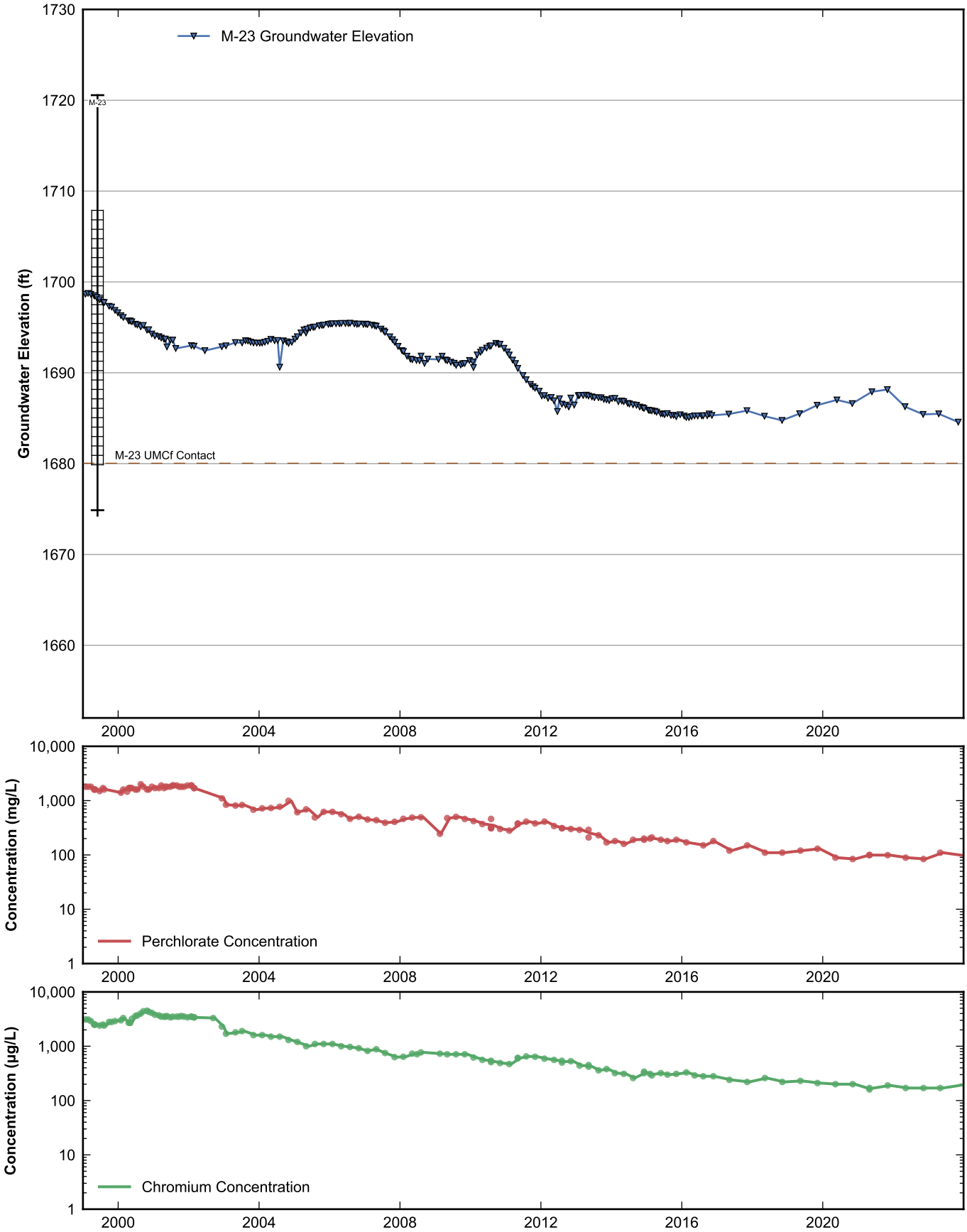

RAMBOLL

Data Sheet for Well M-23
Nevada Environmental Response Trust Site
Henderson, Nevada

Drafter: JH	Date: 2025-02-12	Contract Number: 1940112035	Approved:	Revised:

Path: rehemy\projects\NERT\GWM\AnnualPerformanceReporting\WellDataSheets.py

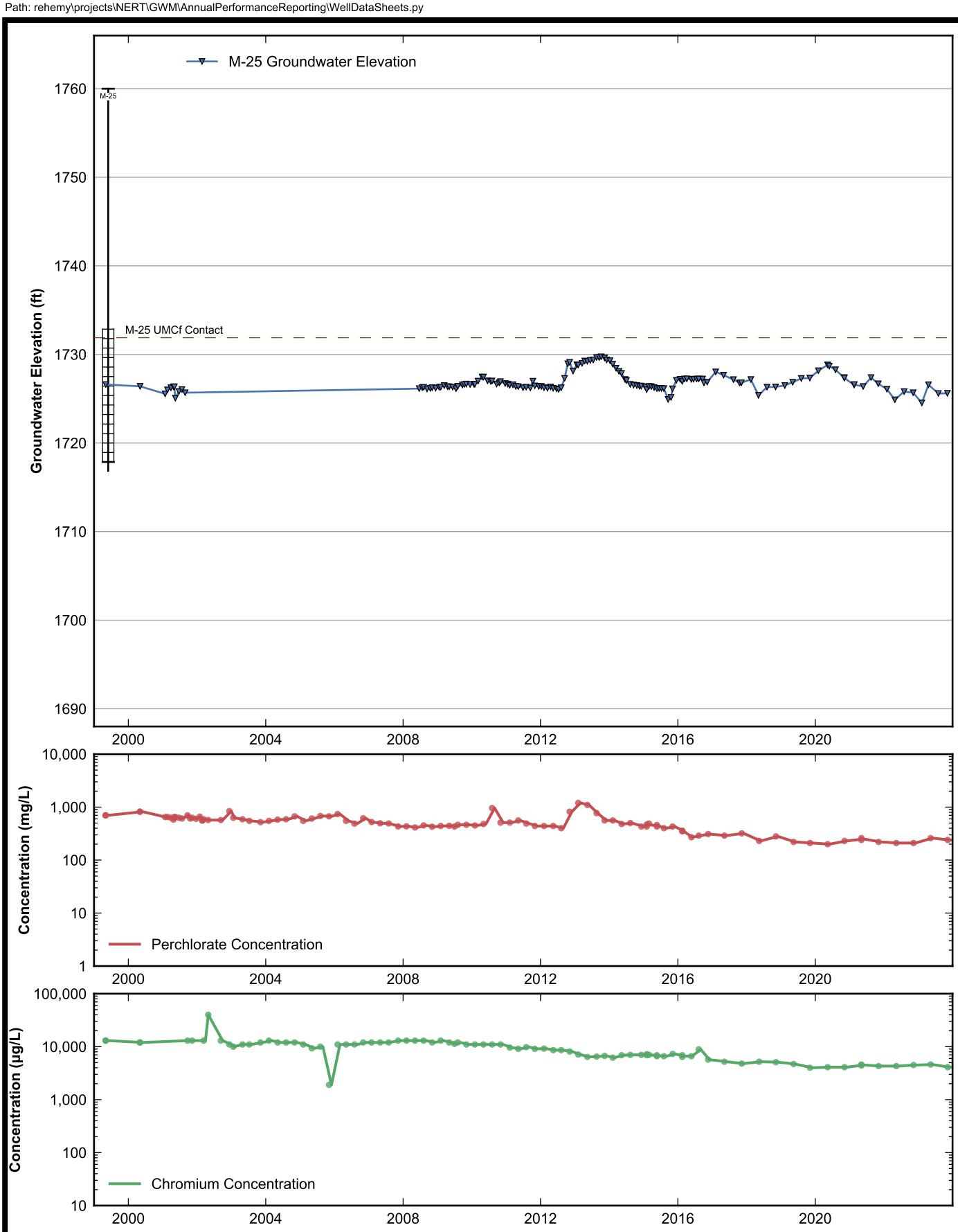

RAMBOLL

Data Sheet for Well M-25
Nevada Environmental Response Trust Site
Henderson, Nevada

Drafter: JH	Date: 2025-02-12	Contract Number: 1940112035	Approved:	Revised:

Path: rehemy\projects\NERT\GWM\AnnualPerformanceReporting\WellDataSheets.py

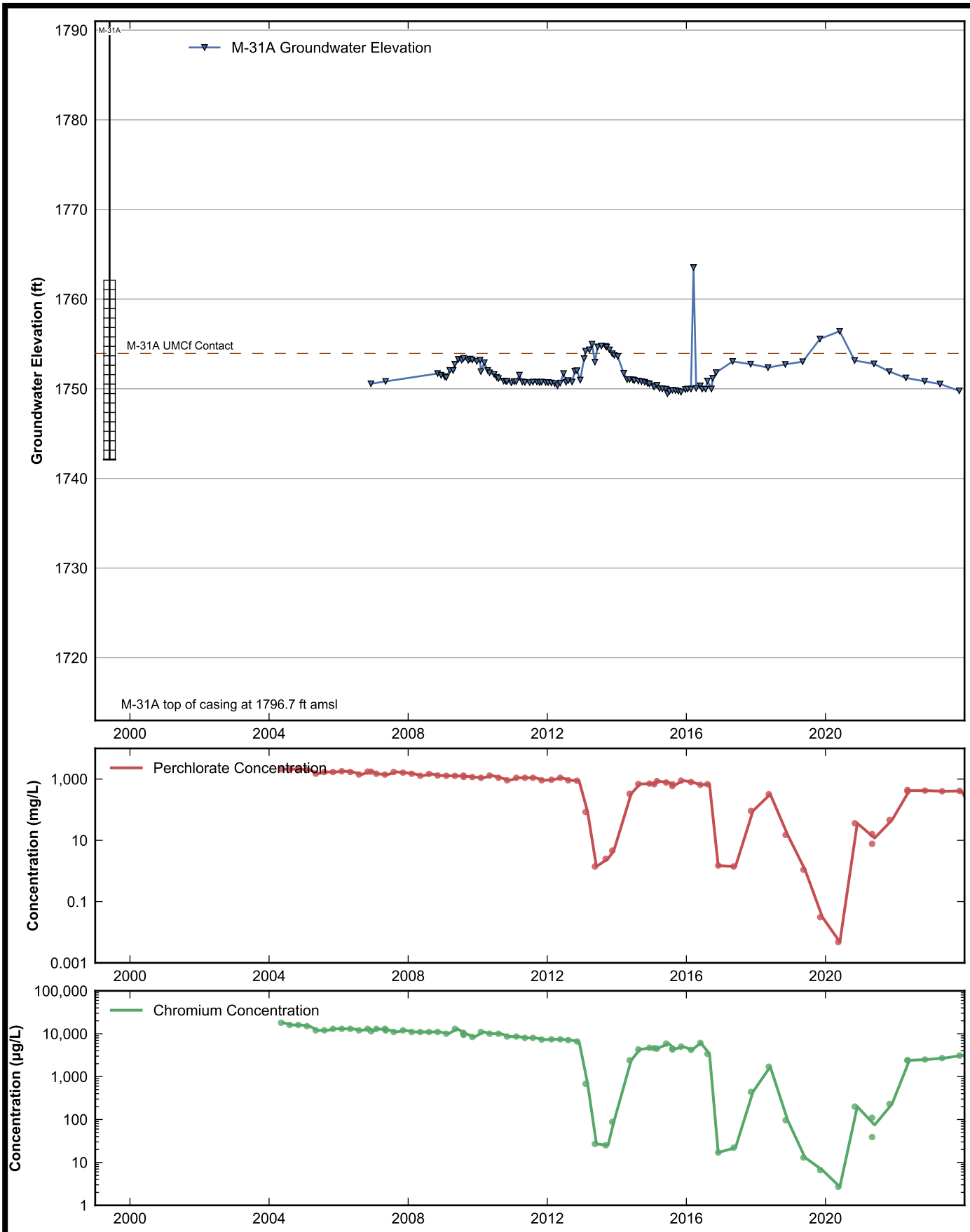

RAMBOLL

Data Sheet for Well M-31A
Nevada Environmental Response Trust Site
Henderson, Nevada

Drafter: JH	Date: 2025-02-12	Contract Number: 1940112035	Approved:	Revised:

Path: rehemy\projects\NERT\GWM\AnnualPerformanceReporting\WellDataSheets.py

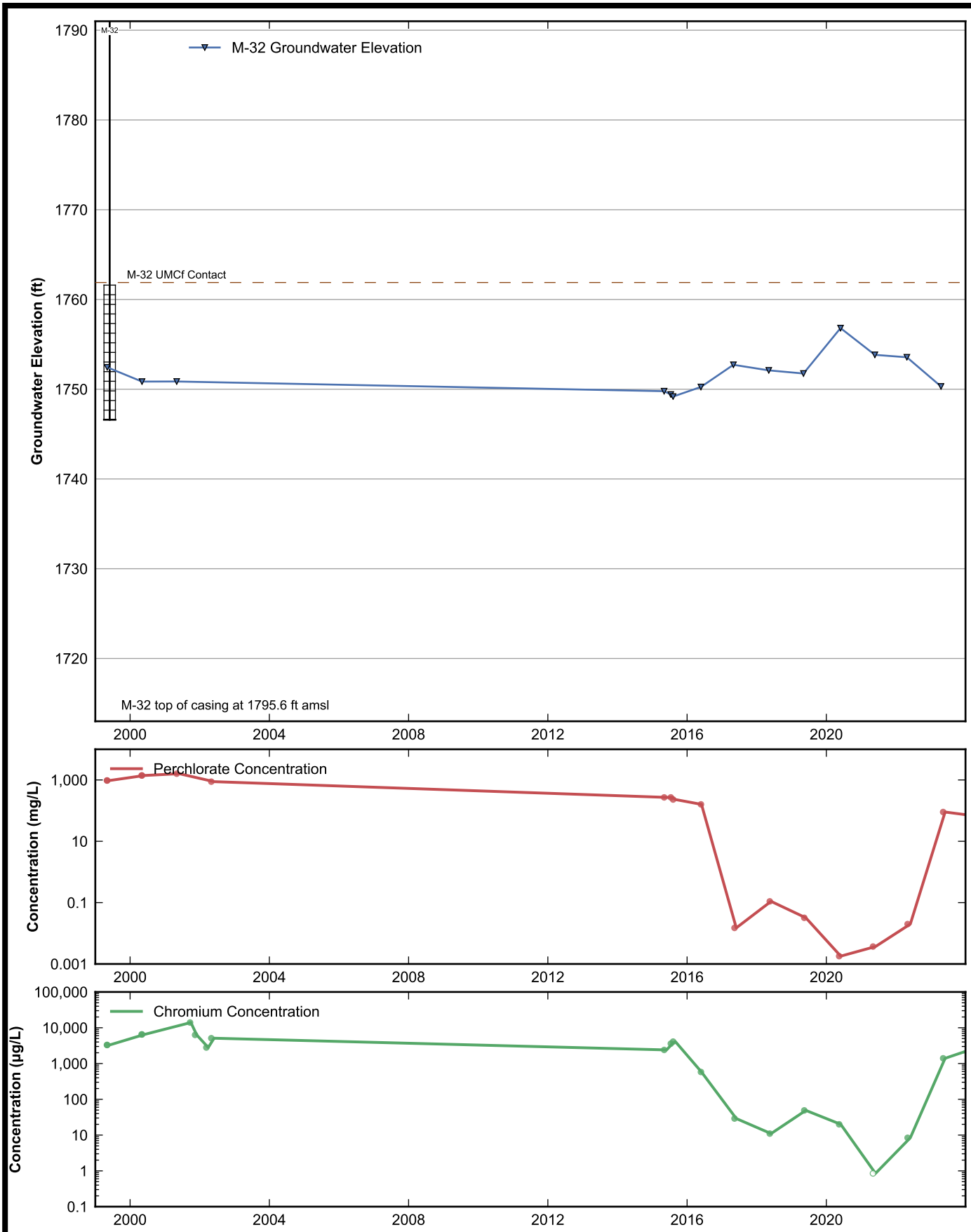

RAMBOLL

Data Sheet for Well M-32
Nevada Environmental Response Trust Site
Henderson, Nevada

Drafter: JH	Date: 2025-02-12	Contract Number: 1940112035	Approved:	Revised:

Path: rehemy\projects\NERT\GWM\AnnualPerformanceReporting\WellDataSheets.py

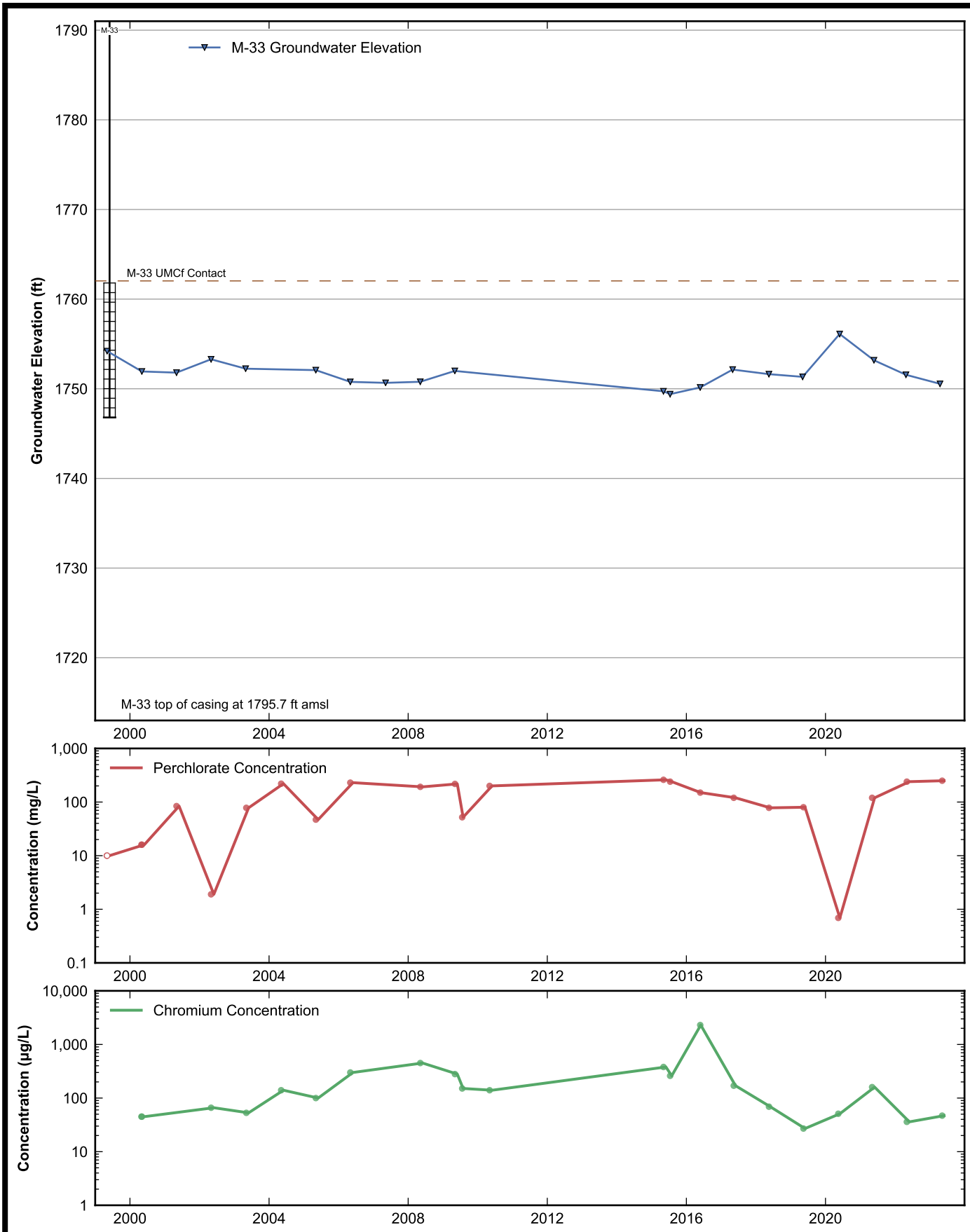

RAMBOLL

Data Sheet for Well M-33
Nevada Environmental Response Trust Site
Henderson, Nevada

Drafter: JH	Date: 2025-02-12	Contract Number: 1940112035	Approved:	Revised:

Path: rehemy\projects\NERT\GWM\AnnualPerformanceReporting\WellDataSheets.py

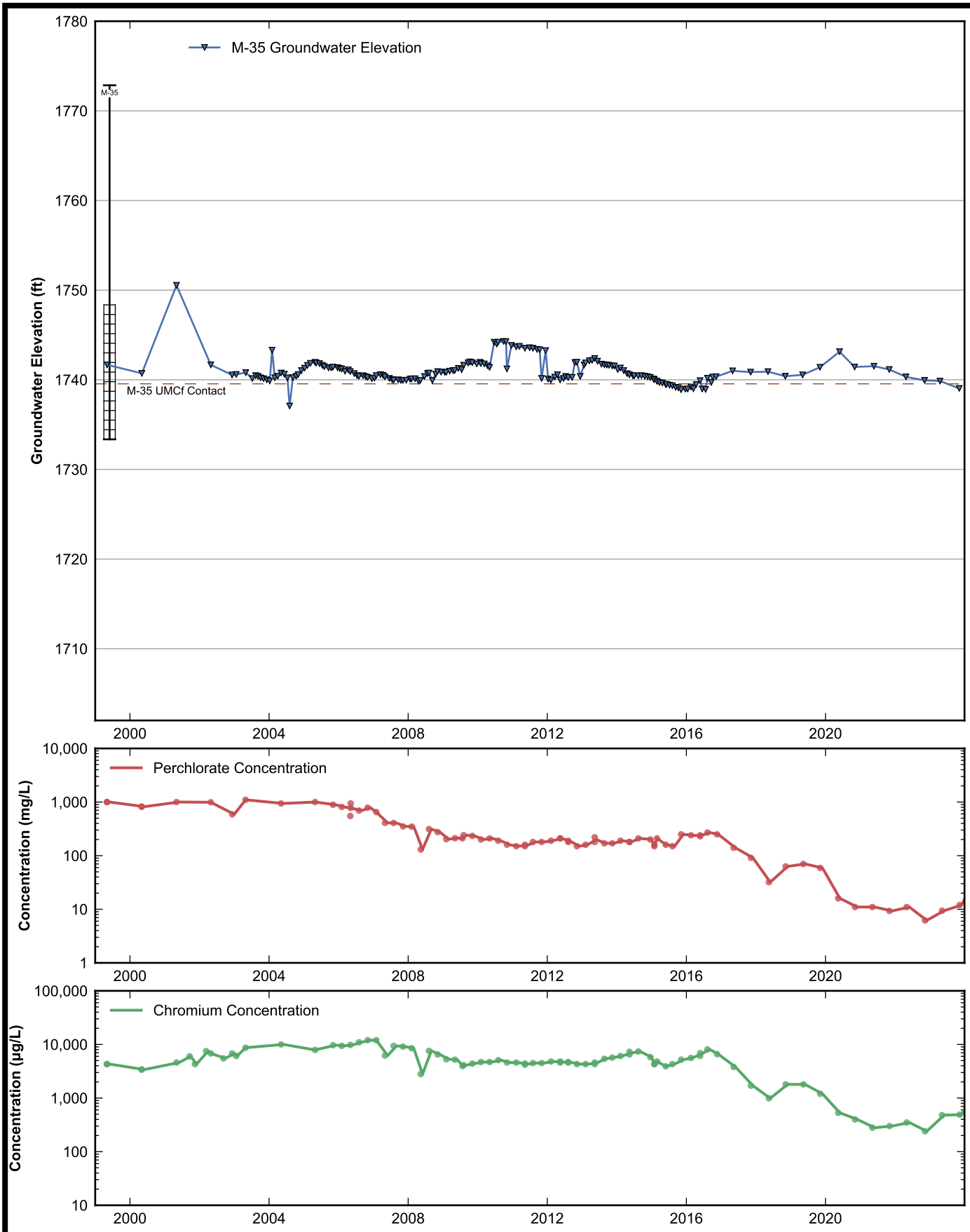

RAMBOLL

Data Sheet for Well M-35
Nevada Environmental Response Trust Site
Henderson, Nevada

Drafter: JH	Date: 2025-02-12	Contract Number: 1940112035	Approved:	Revised:

Path: rehemy\projects\NERT\GWM\AnnualPerformanceReporting\WellDataSheets.py

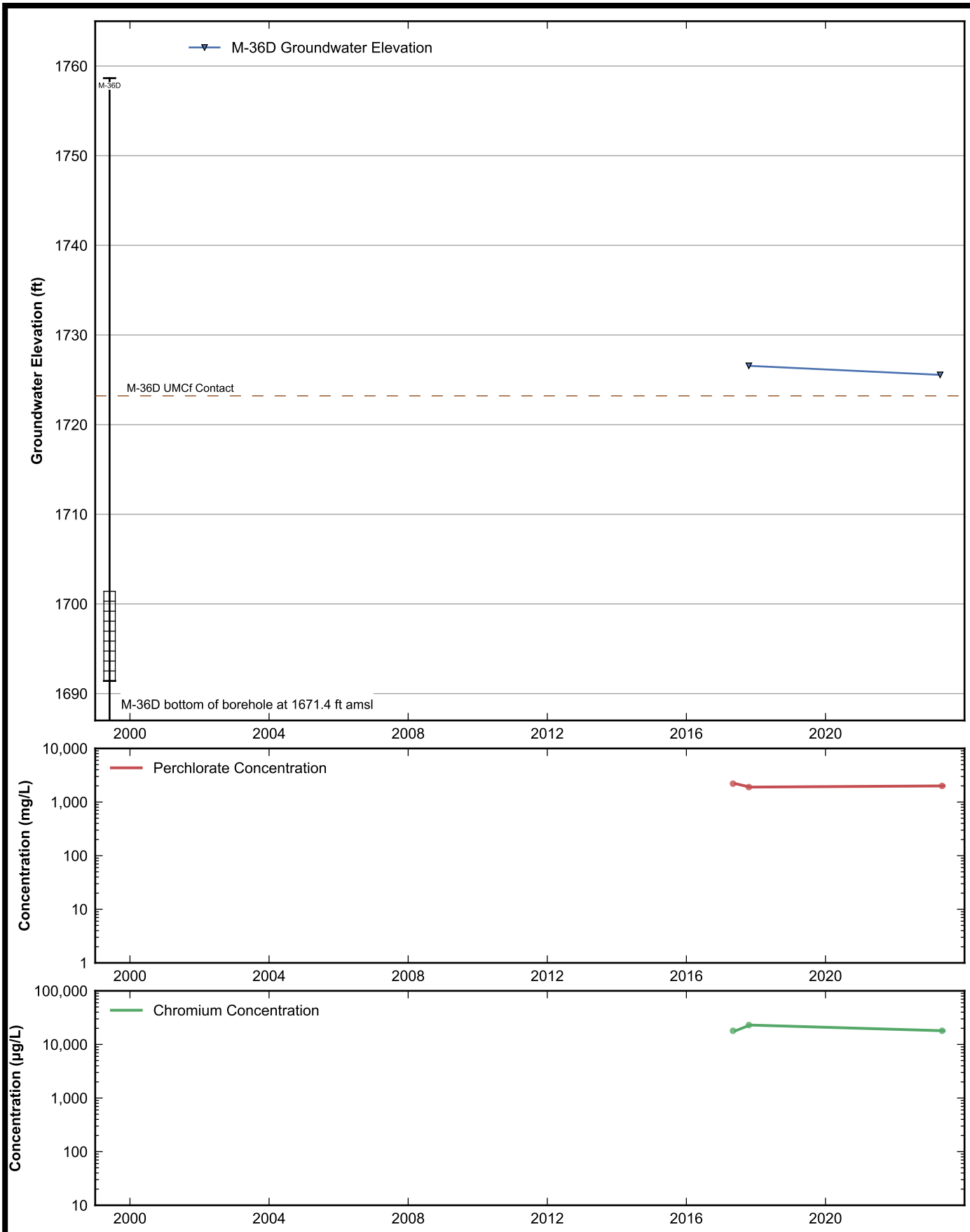

RAMBOLL

Data Sheet for Well M-36D
Nevada Environmental Response Trust Site
Henderson, Nevada

Drafter: JH	Date: 2025-02-12	Contract Number: 1940112035	Approved:	Revised:

Path: rehemy\projects\NERT\GWM\AnnualPerformanceReporting\WellDataSheets.py

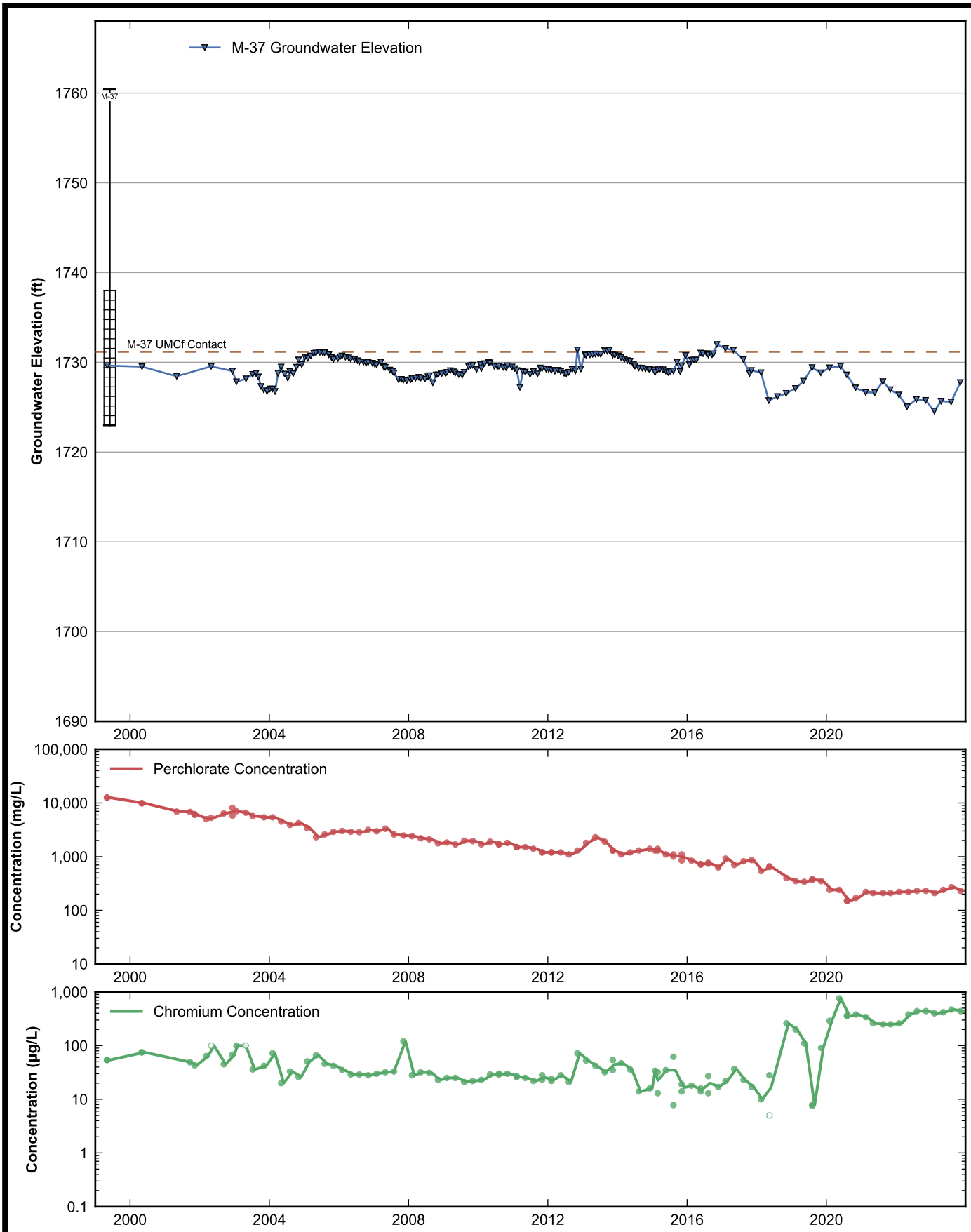

RAMBOLL

Data Sheet for Well M-37
Nevada Environmental Response Trust Site
Henderson, Nevada

Drafter: JH	Date: 2025-02-12	Contract Number: 1940112035	Approved:	Revised:

Path: rehemy\projects\NERT\GWM\AnnualPerformanceReporting\WellDataSheets.py

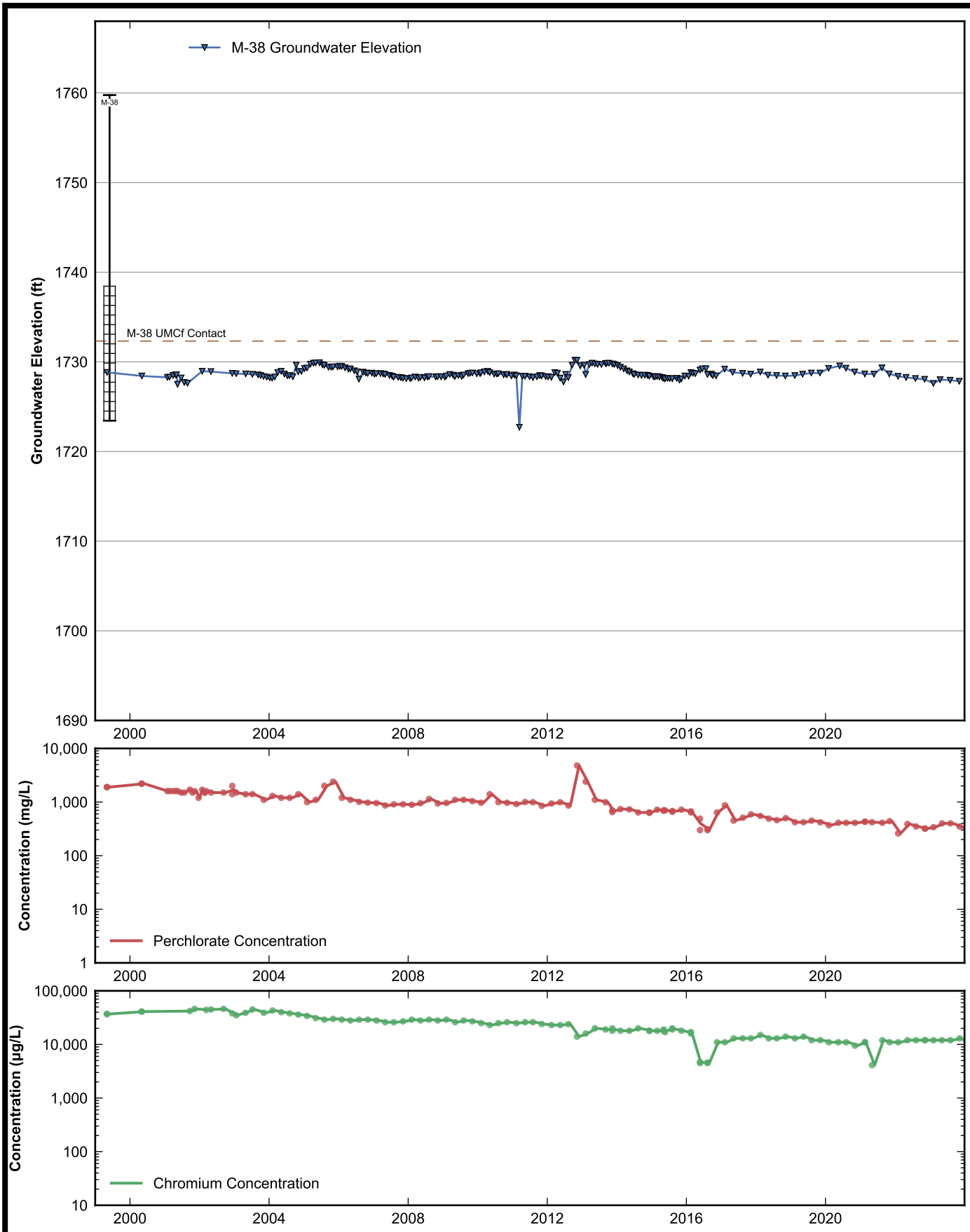

RAMBOLL

Data Sheet for Well M-38
Nevada Environmental Response Trust Site
Henderson, Nevada

Drafter: JH	Date: 2025-02-12	Contract Number: 1940112035	Approved:	Revised:

Path: rehemy\projects\NERT\GWM\AnnualPerformanceReporting\WellDataSheets.py

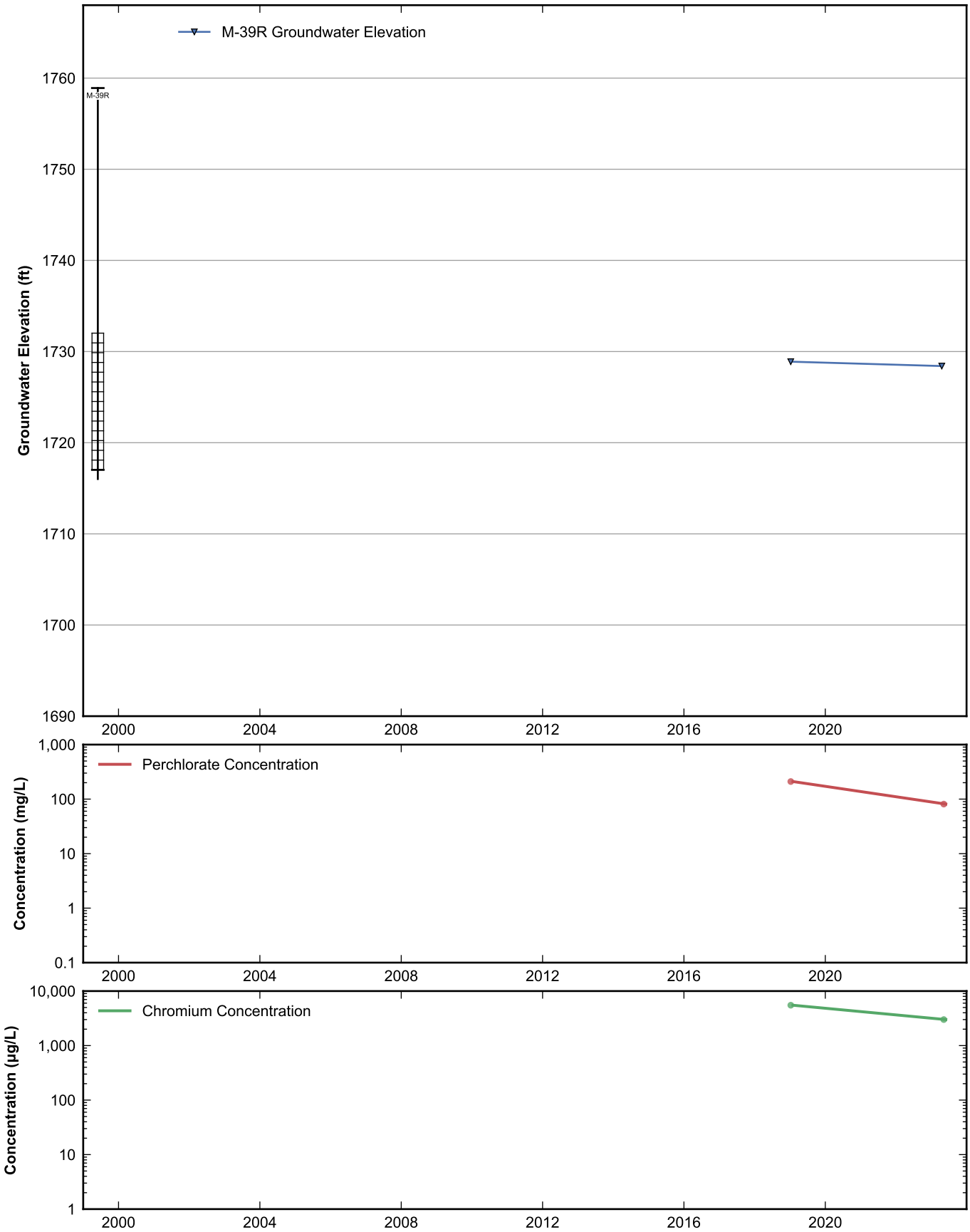

RAMBOLL

Data Sheet for Well M-39R
Nevada Environmental Response Trust Site
Henderson, Nevada

Drafter: JH	Date: 2025-02-12	Contract Number: 1940112035	Approved:	Revised:

Path: rehemy\projects\NERT\GWM\AnnualPerformanceReporting\WellDataSheets.py

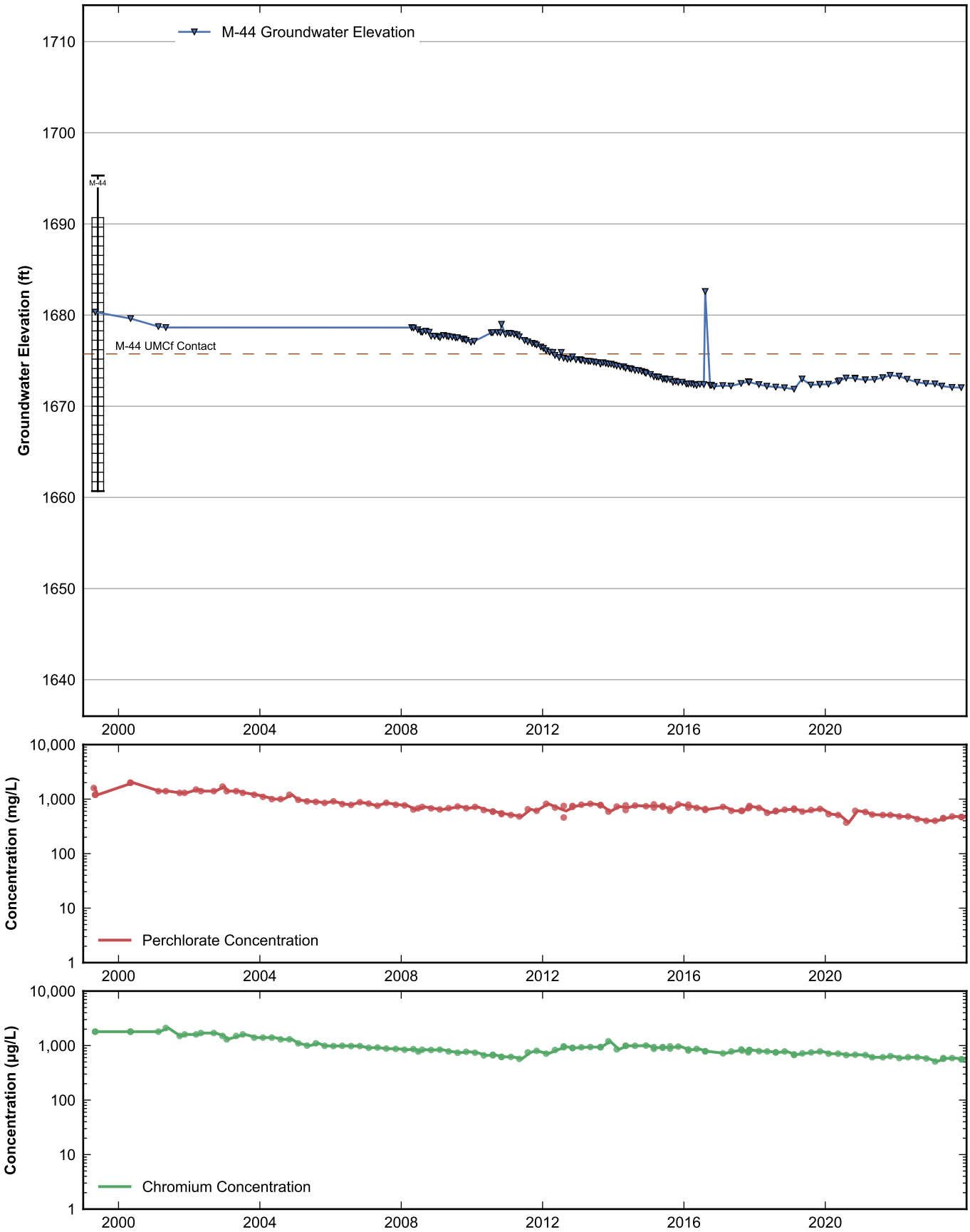

RAMBOLL

Data Sheet for Well M-44
Nevada Environmental Response Trust Site
Henderson, Nevada

Drafter: JH	Date: 2025-02-12	Contract Number: 1940112035	Approved:	Revised:

Path: rehemy\projects\NERT\GWM\AnnualPerformanceReporting\WellDataSheets.py

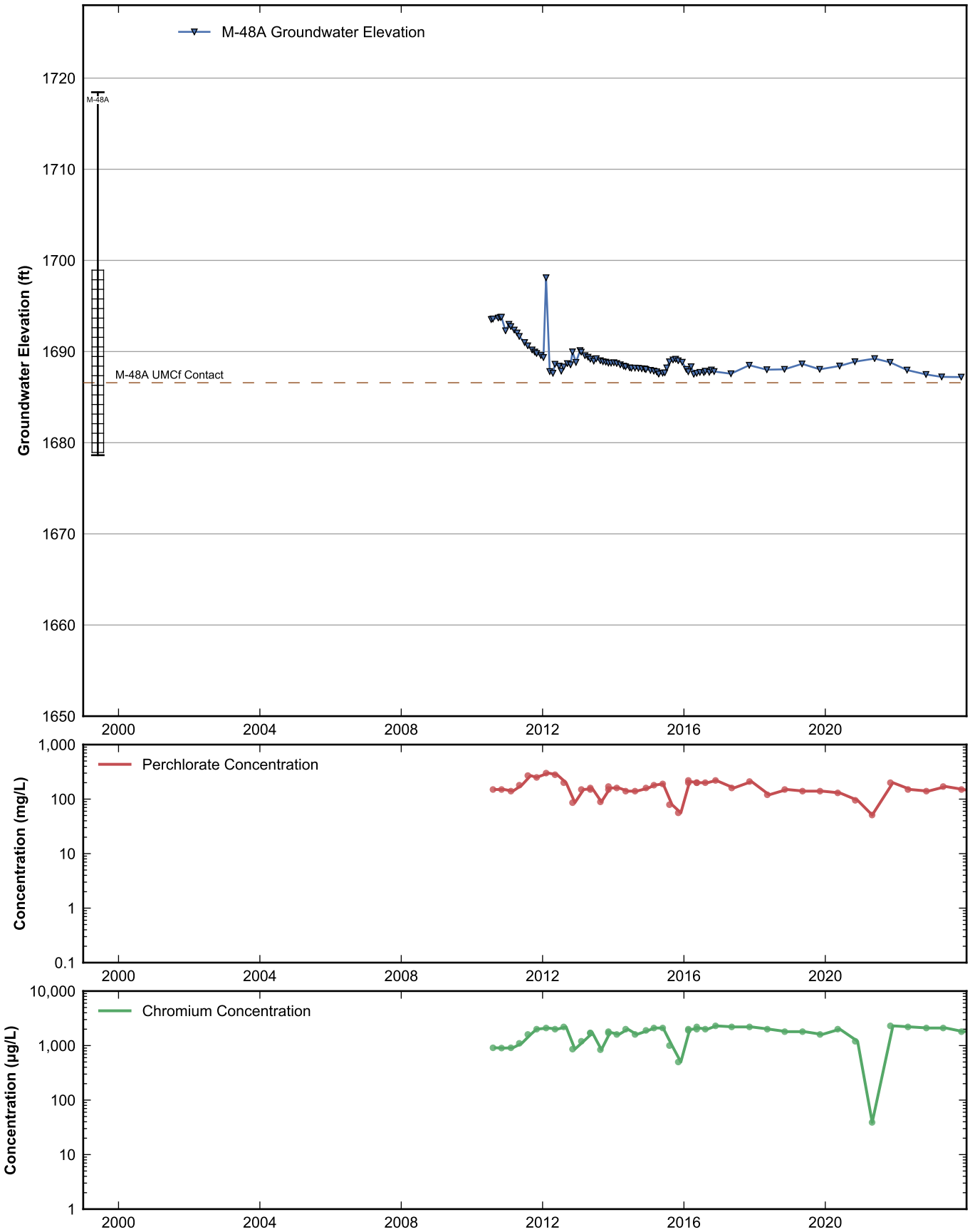

RAMBOLL

Data Sheet for Well M-48A
Nevada Environmental Response Trust Site
Henderson, Nevada

Drafter: JH	Date: 2025-02-12	Contract Number: 1940112035	Approved:	Revised:

Path: rehemy\projects\NERT\GWM\AnnualPerformanceReporting\WellDataSheets.py

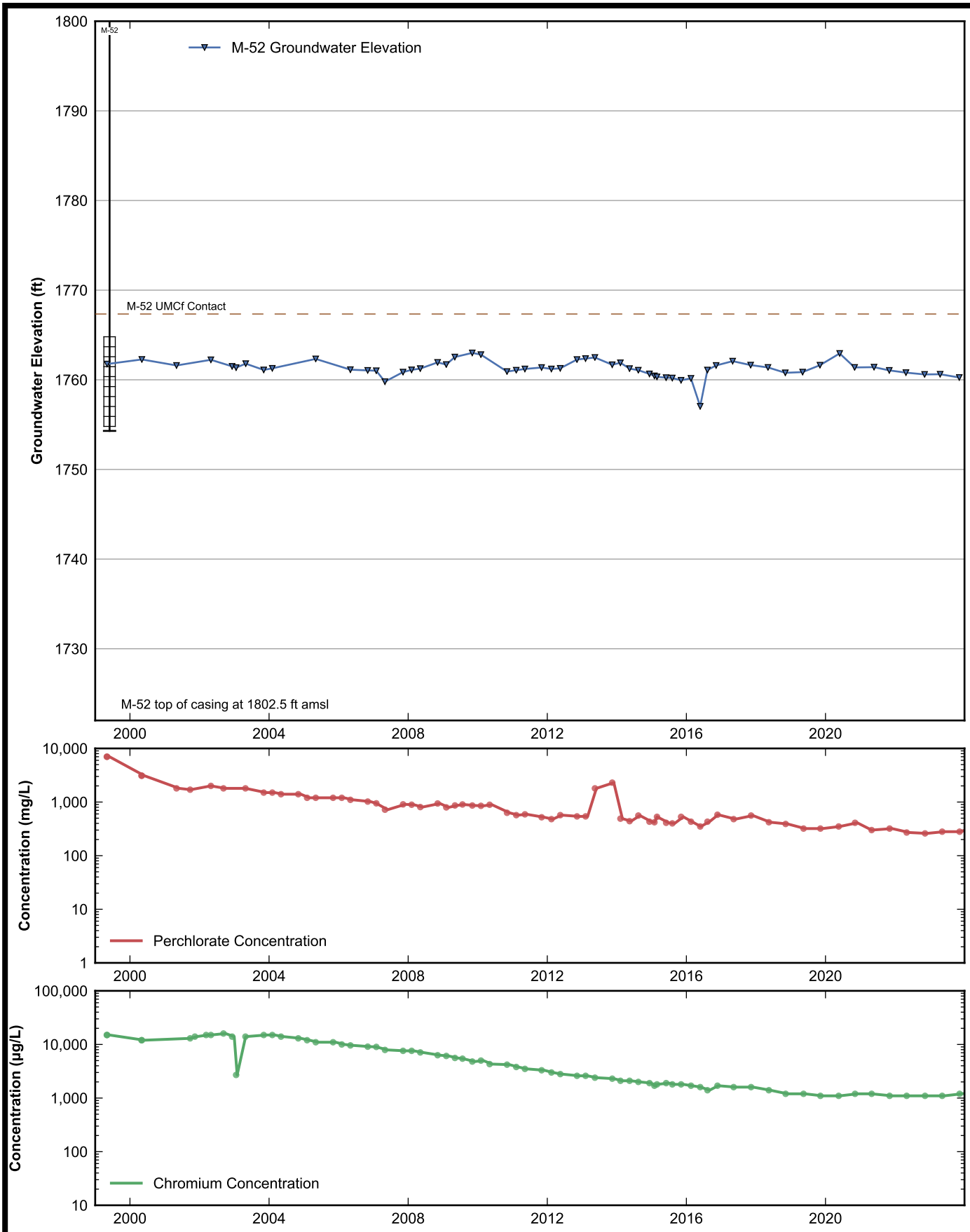

RAMBOLL

Data Sheet for Well M-52
Nevada Environmental Response Trust Site
Henderson, Nevada

Drafter: JH	Date: 2025-02-12	Contract Number: 1940112035	Approved:	Revised:

Path: rehemy\projects\NERT\GWM\AnnualPerformanceReporting\WellDataSheets.py

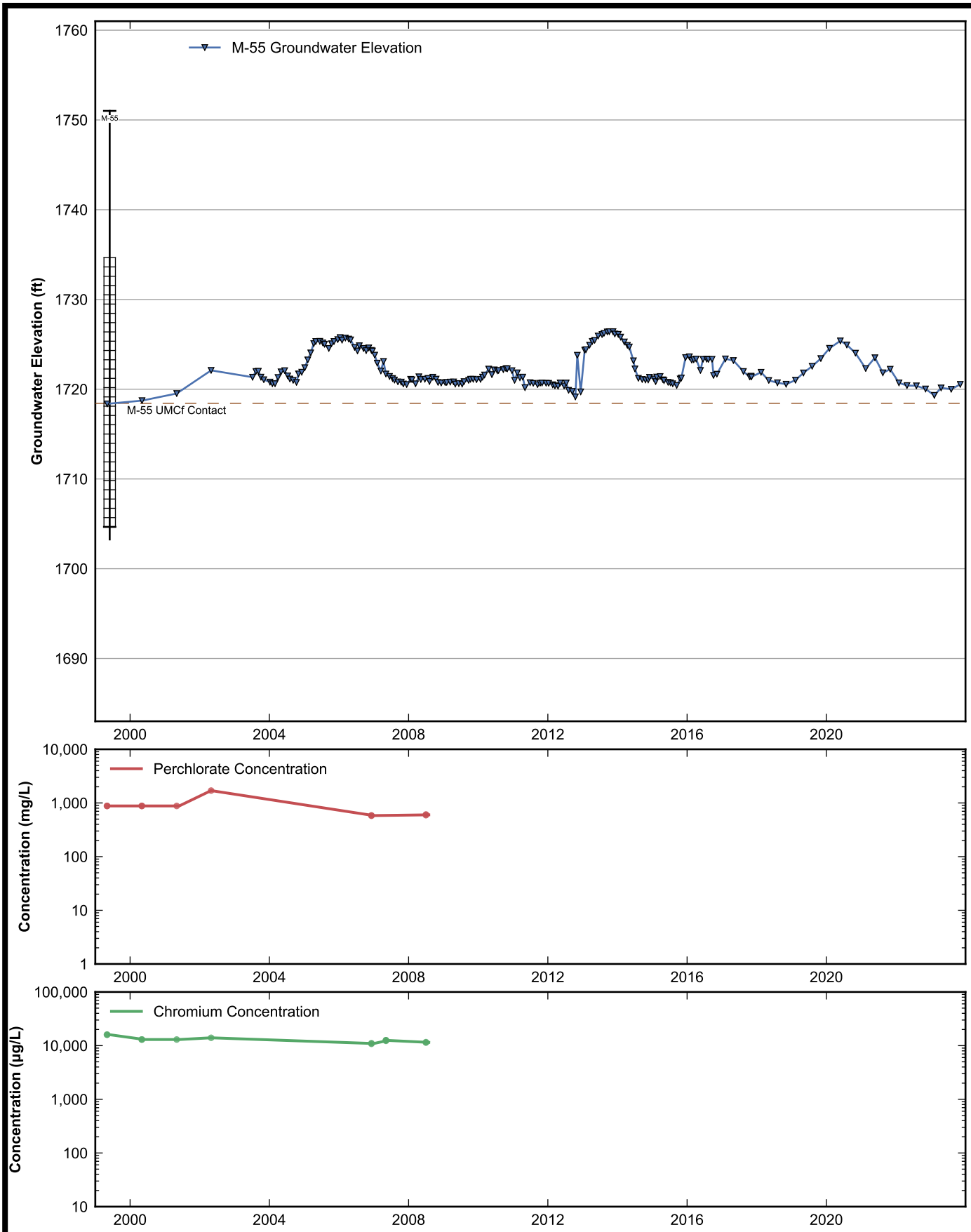

RAMBOLL

Data Sheet for Well M-55
Nevada Environmental Response Trust Site
Henderson, Nevada

Drafter: JH	Date: 2025-02-12	Contract Number: 1940112035	Approved:	Revised:

Path: rehemy\projects\NERT\GWM\AnnualPerformanceReporting\WellDataSheets.py

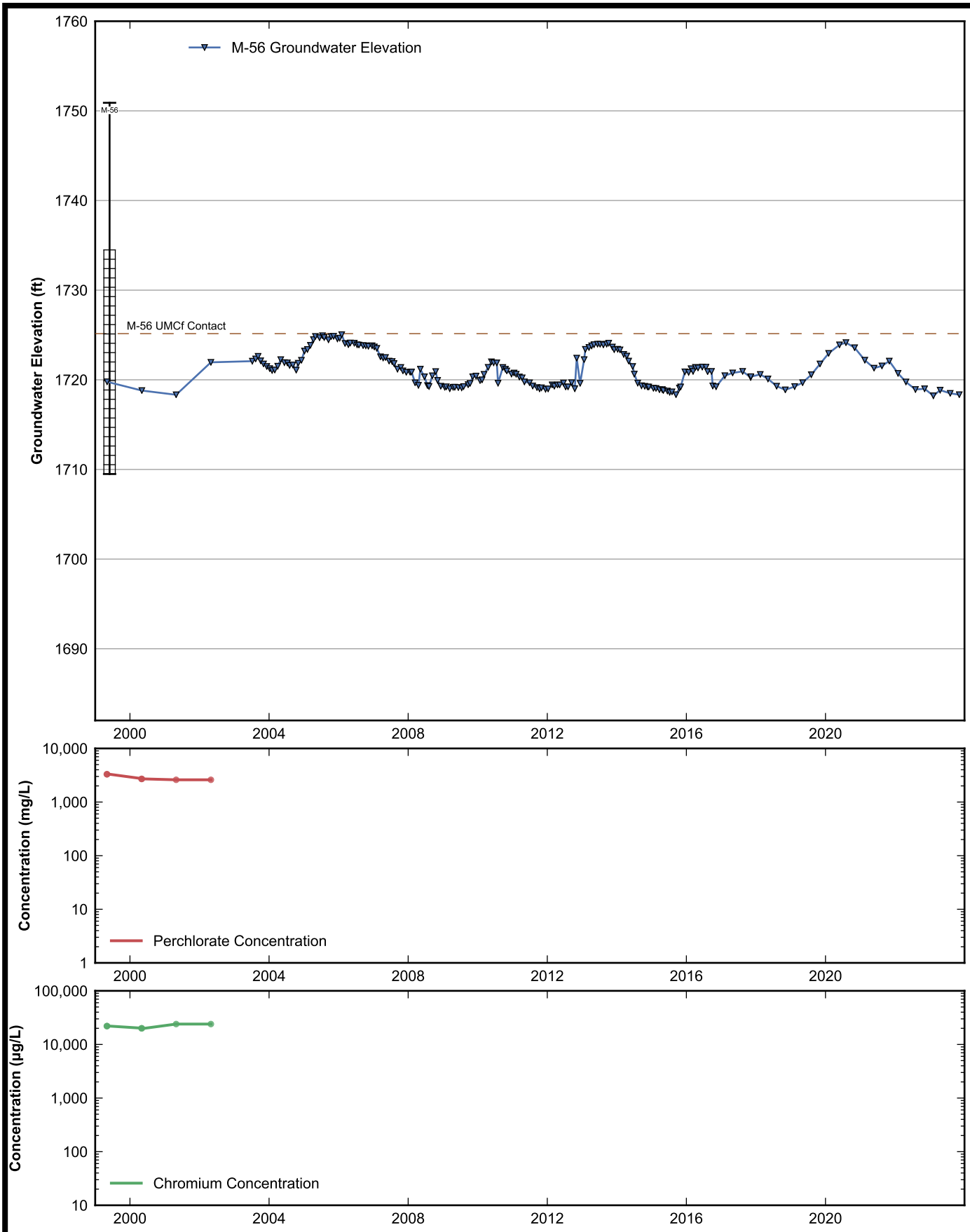

RAMBOLL

Data Sheet for Well M-56
Nevada Environmental Response Trust Site
Henderson, Nevada

Drafter: JH	Date: 2025-02-12	Contract Number: 1940112035	Approved:	Revised:

Path: rehemy\projects\NERT\GWM\AnnualPerformanceReporting\WellDataSheets.py

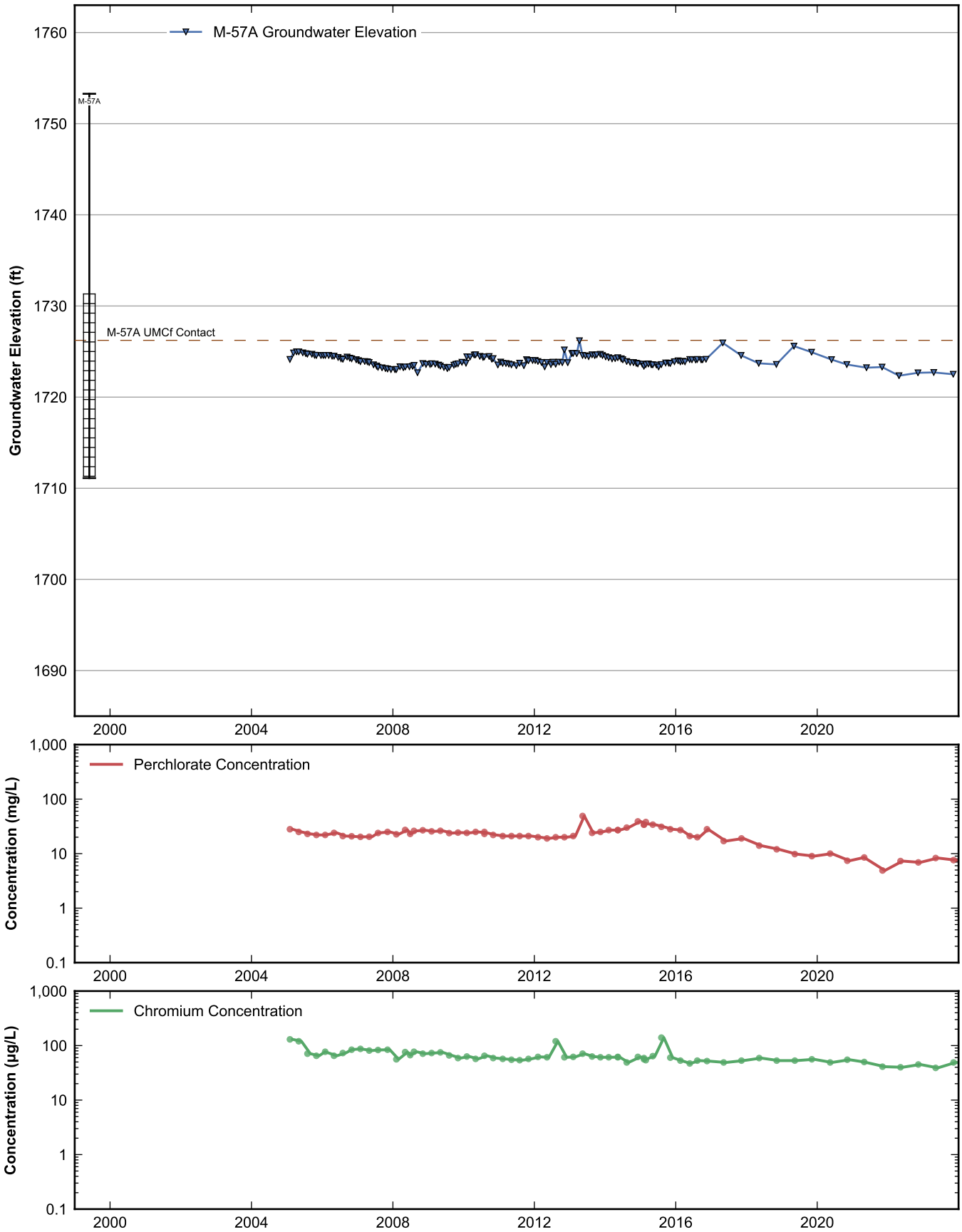

RAMBOLL

Data Sheet for Well M-57A
Nevada Environmental Response Trust Site
Henderson, Nevada

Drafter: JH	Date: 2025-02-12	Contract Number: 1940112035	Approved:	Revised:

Path: rehemy\projects\NERT\GWM\AnnualPerformanceReporting\WellDataSheets.py

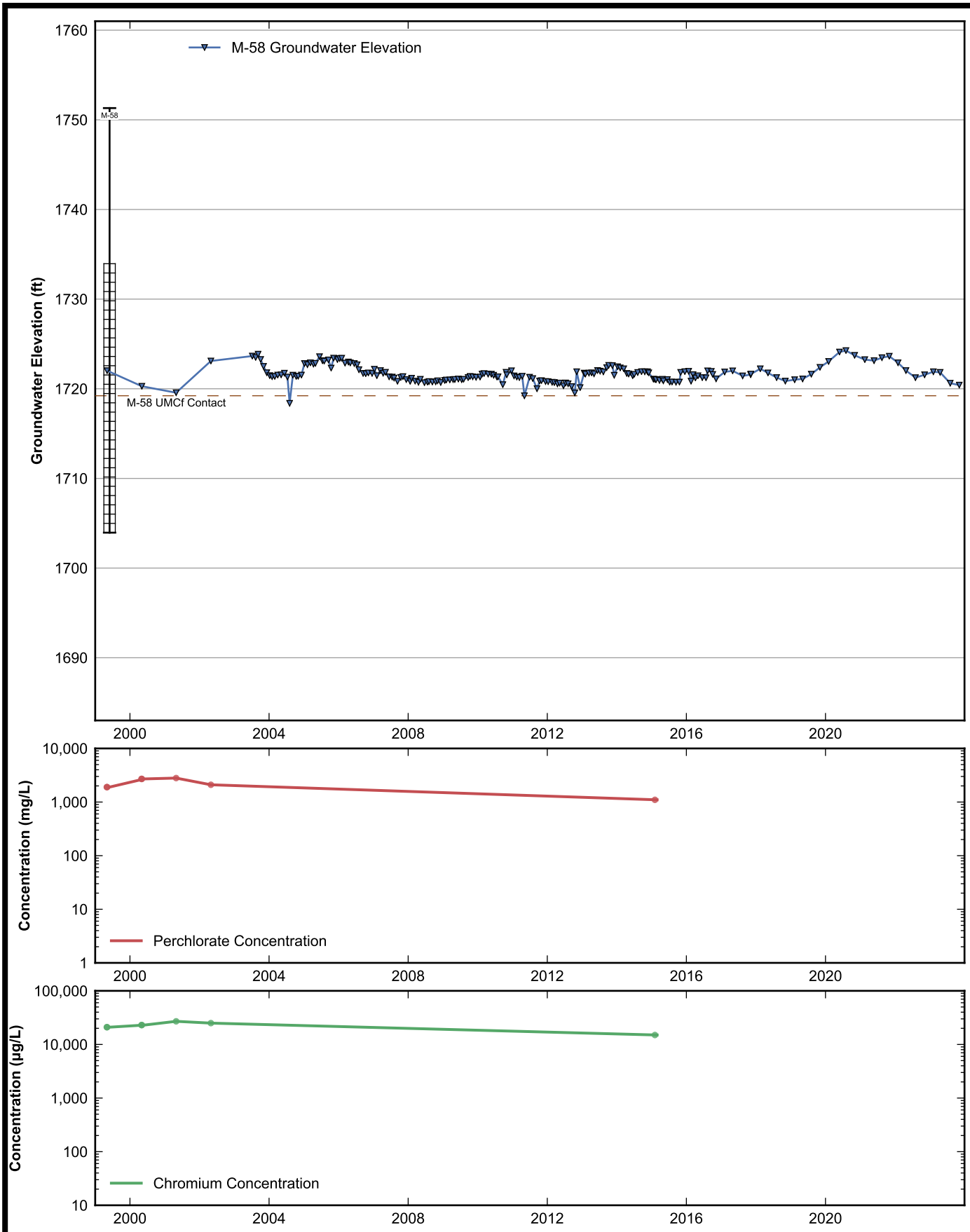

RAMBOLL

Data Sheet for Well M-58
Nevada Environmental Response Trust Site
Henderson, Nevada

Drafter: JH	Date: 2025-02-12	Contract Number: 1940112035	Approved:	Revised:

Path: rehemy\projects\NERT\GWM\AnnualPerformanceReporting\WellDataSheets.py

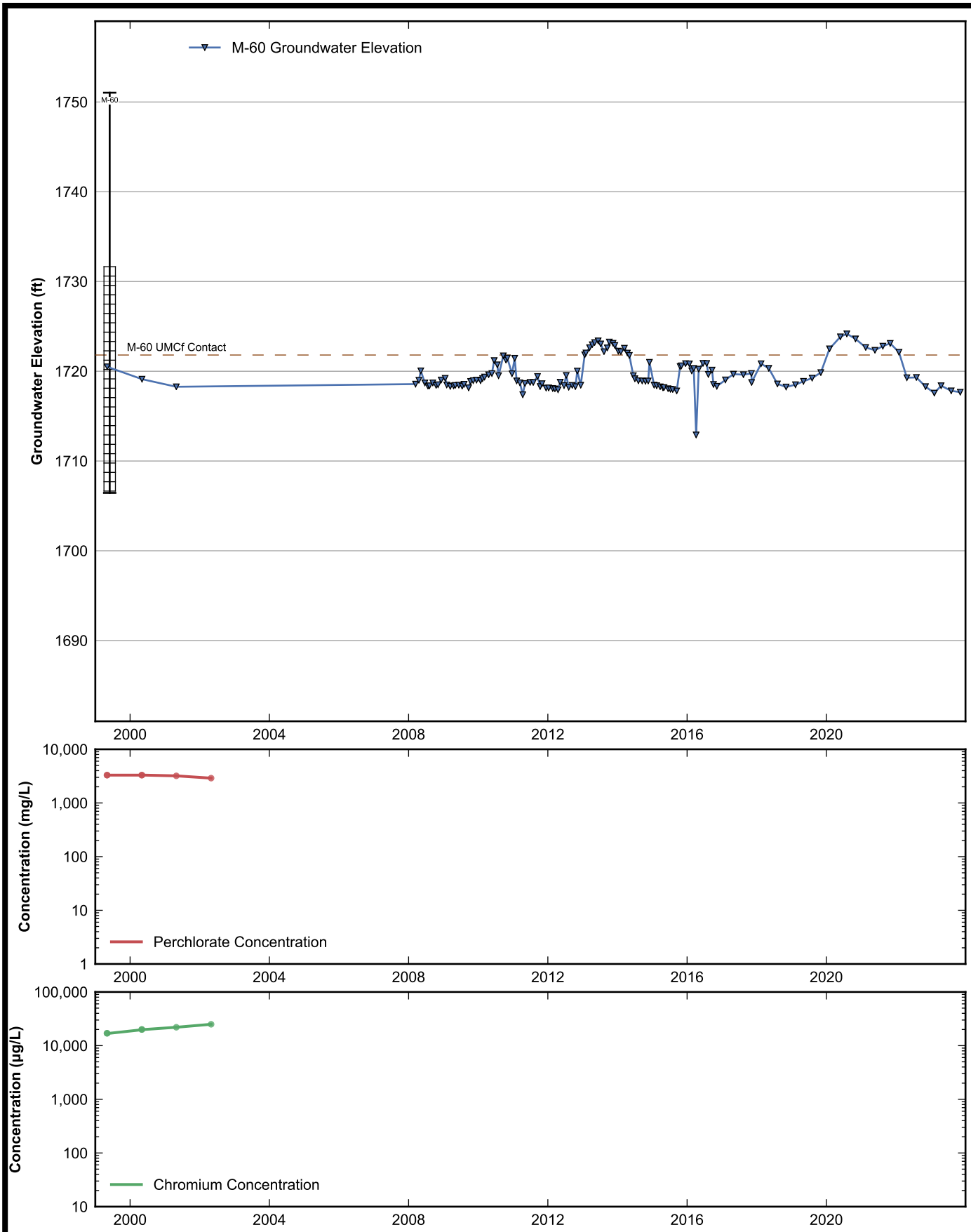

RAMBOLL

Data Sheet for Well M-60
Nevada Environmental Response Trust Site
Henderson, Nevada

Drafter: JH	Date: 2025-02-12	Contract Number: 1940112035	Approved:	Revised:

Path: rehemy\projects\NERT\GWM\AnnualPerformanceReporting\WellDataSheets.py

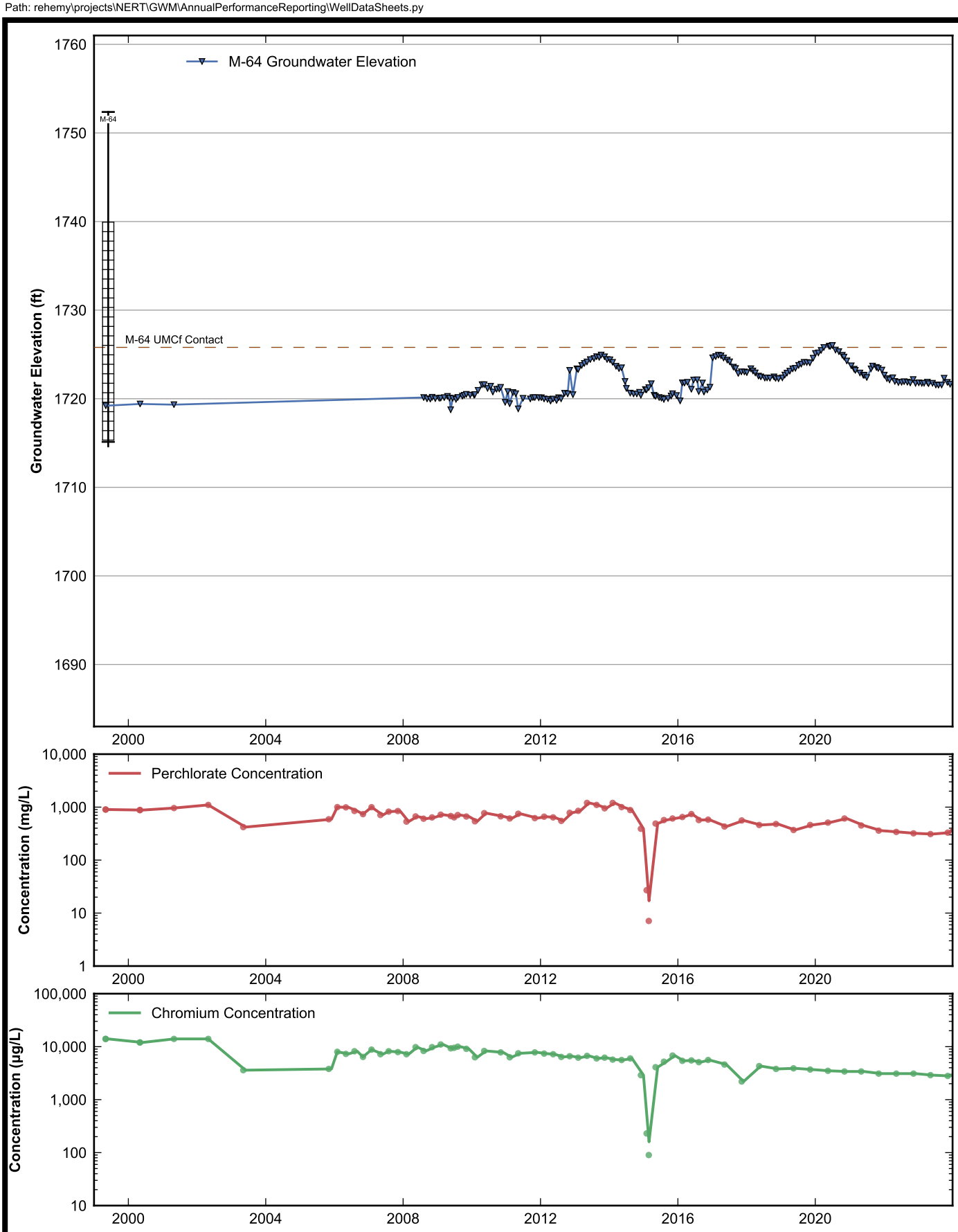

RAMBOLL

Data Sheet for Well M-64
Nevada Environmental Response Trust Site
Henderson, Nevada

Drafter: JH	Date: 2025-02-12	Contract Number: 1940112035	Approved:	Revised:

Path: rehemy\projects\NERT\GWM\AnnualPerformanceReporting\WellDataSheets.py

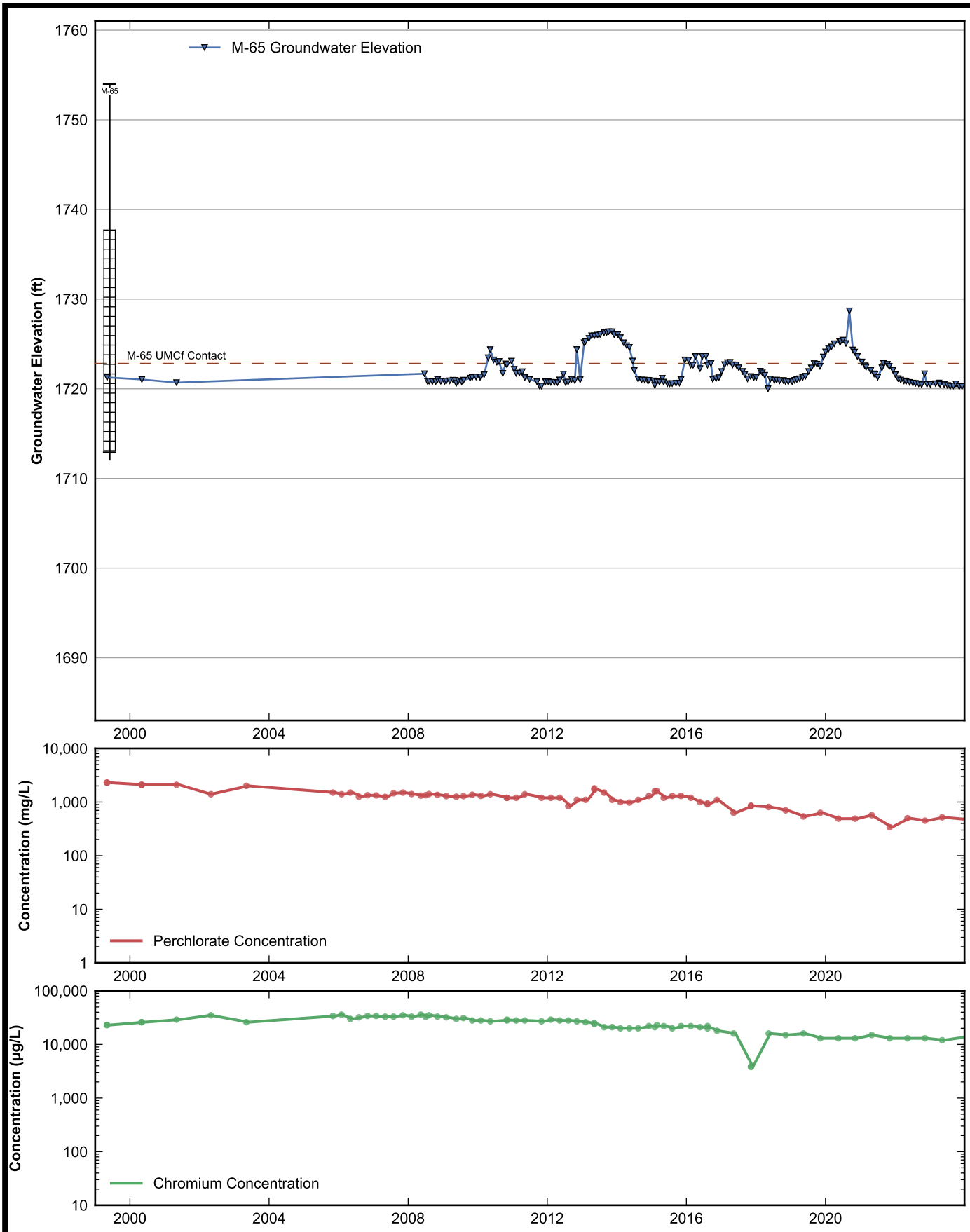

RAMBOLL

Data Sheet for Well M-65
Nevada Environmental Response Trust Site
Henderson, Nevada

Drafter: JH | Date: 2025-02-12 | Contract Number: 1940112035 | Approved: | Revised:

Path: rehemy\projects\NERT\GWM\AnnualPerformanceReporting\WellDataSheets.py

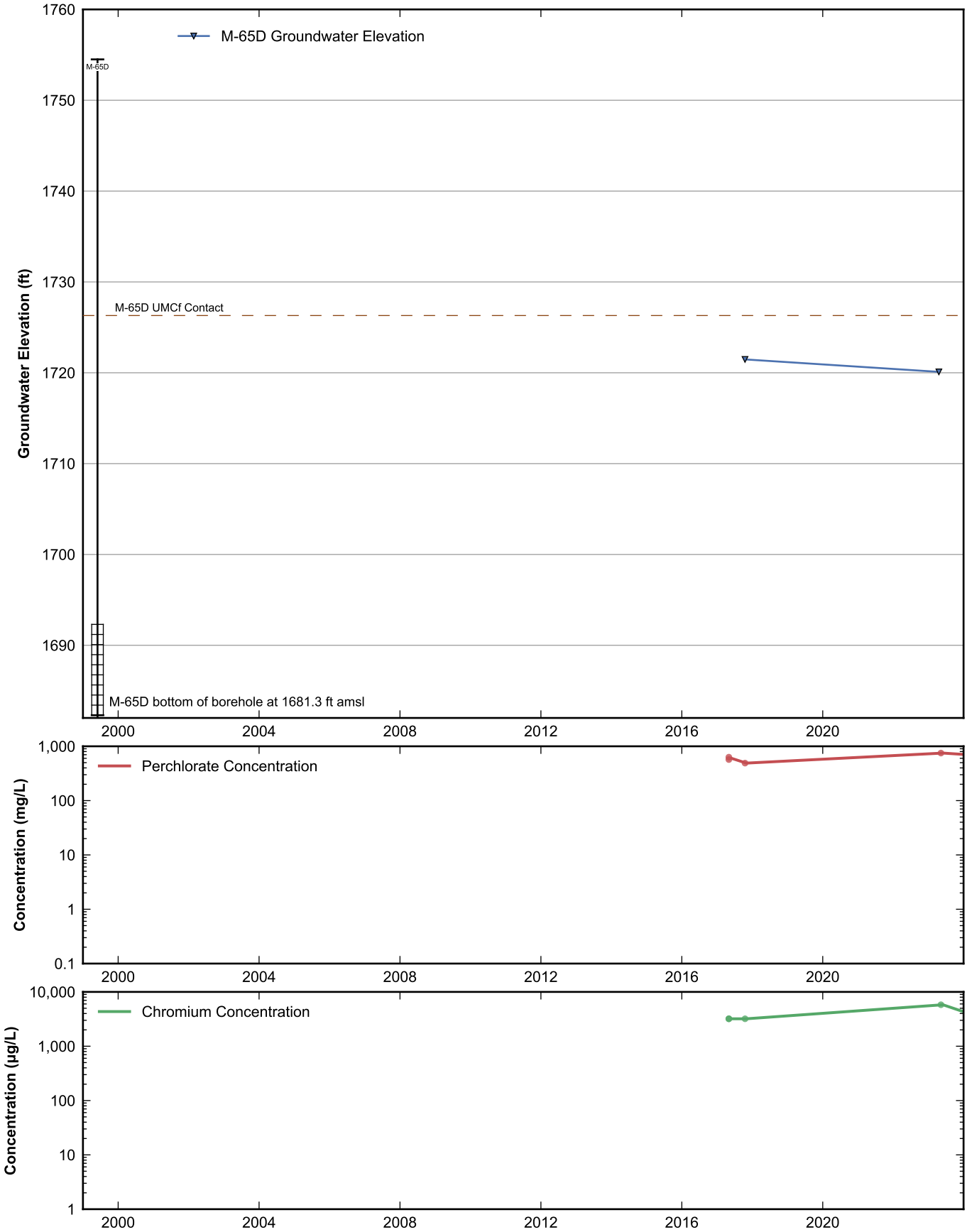

RAMBOLL

Data Sheet for Well M-65D
Nevada Environmental Response Trust Site
Henderson, Nevada

Drafter: JH	Date: 2025-02-12	Contract Number: 1940112035	Approved:	Revised:

Path: rehemy\projects\NERT\GWM\AnnualPerformanceReporting\WellDataSheets.py

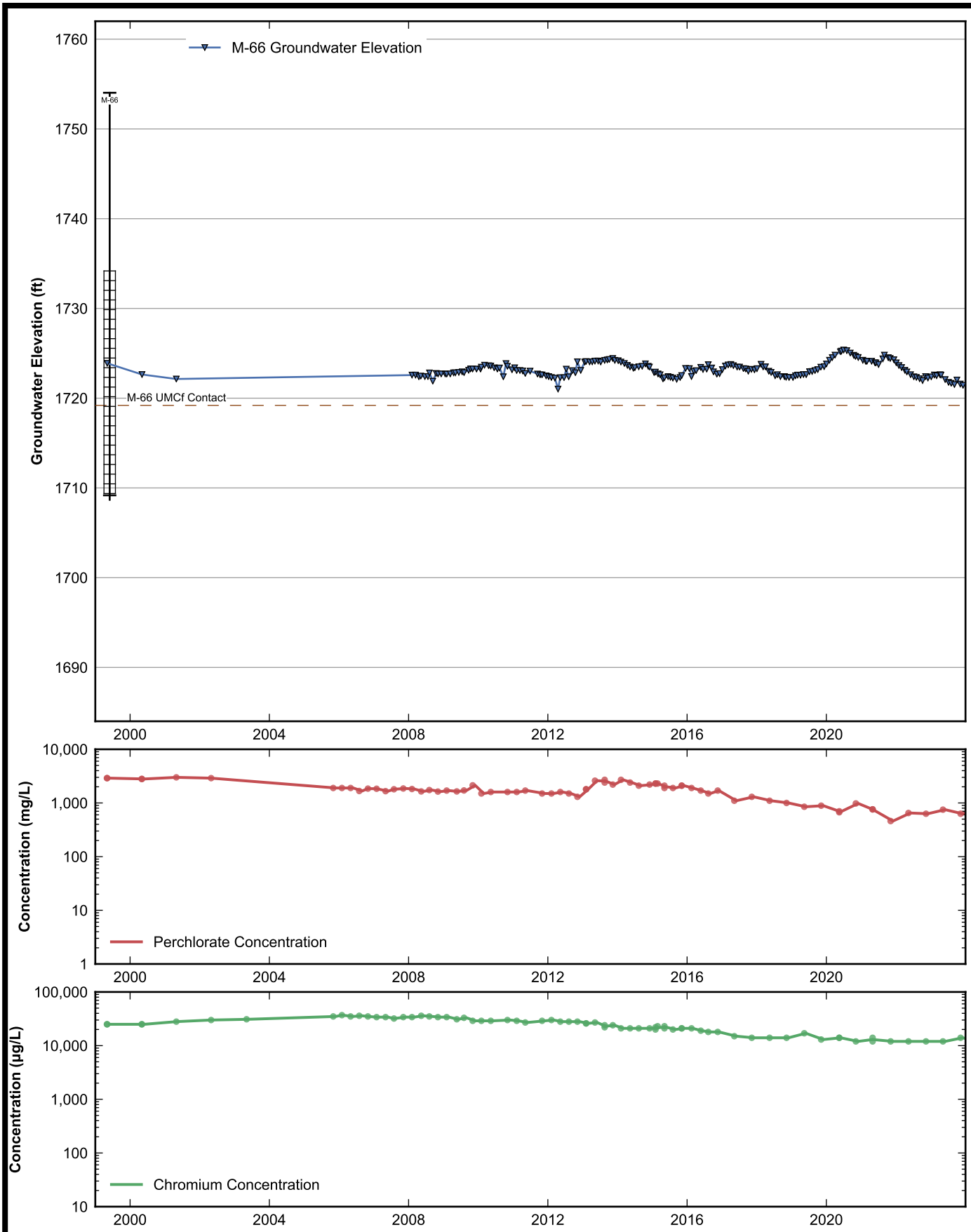

RAMBOLL

Data Sheet for Well M-66
Nevada Environmental Response Trust Site
Henderson, Nevada

Drafter: JH	Date: 2025-02-12	Contract Number: 1940112035	Approved:	Revised:

Path: rehemy\projects\NERT\GWM\AnnualPerformanceReporting\WellDataSheets.py

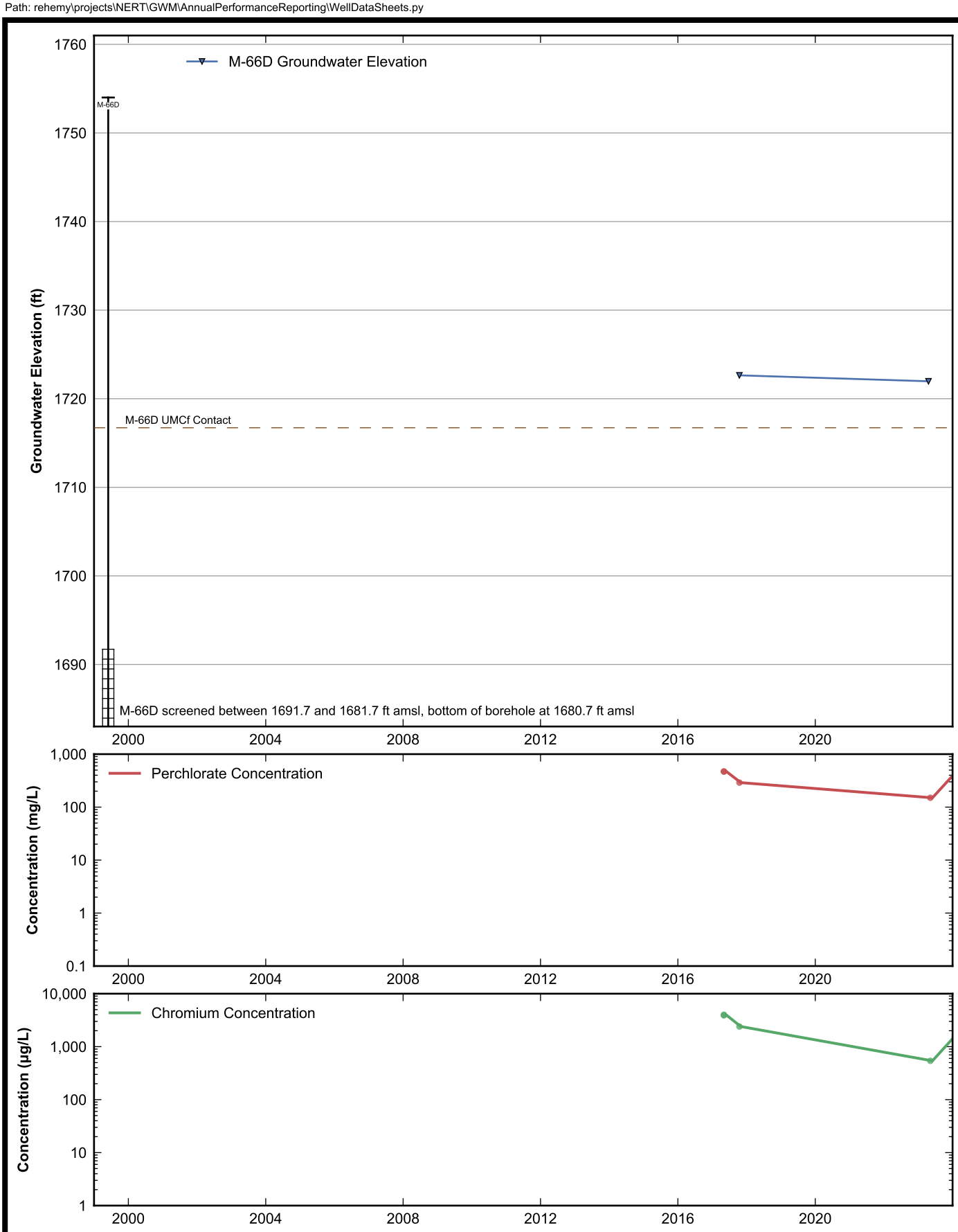

RAMBOLL

Data Sheet for Well M-66D
Nevada Environmental Response Trust Site
Henderson, Nevada

Drafter: JH	Date: 2025-02-12	Contract Number: 1940112035	Approved:	Revised:

Path: rehemy\projects\NERT\GWM\AnnualPerformanceReporting\WellDataSheets.py

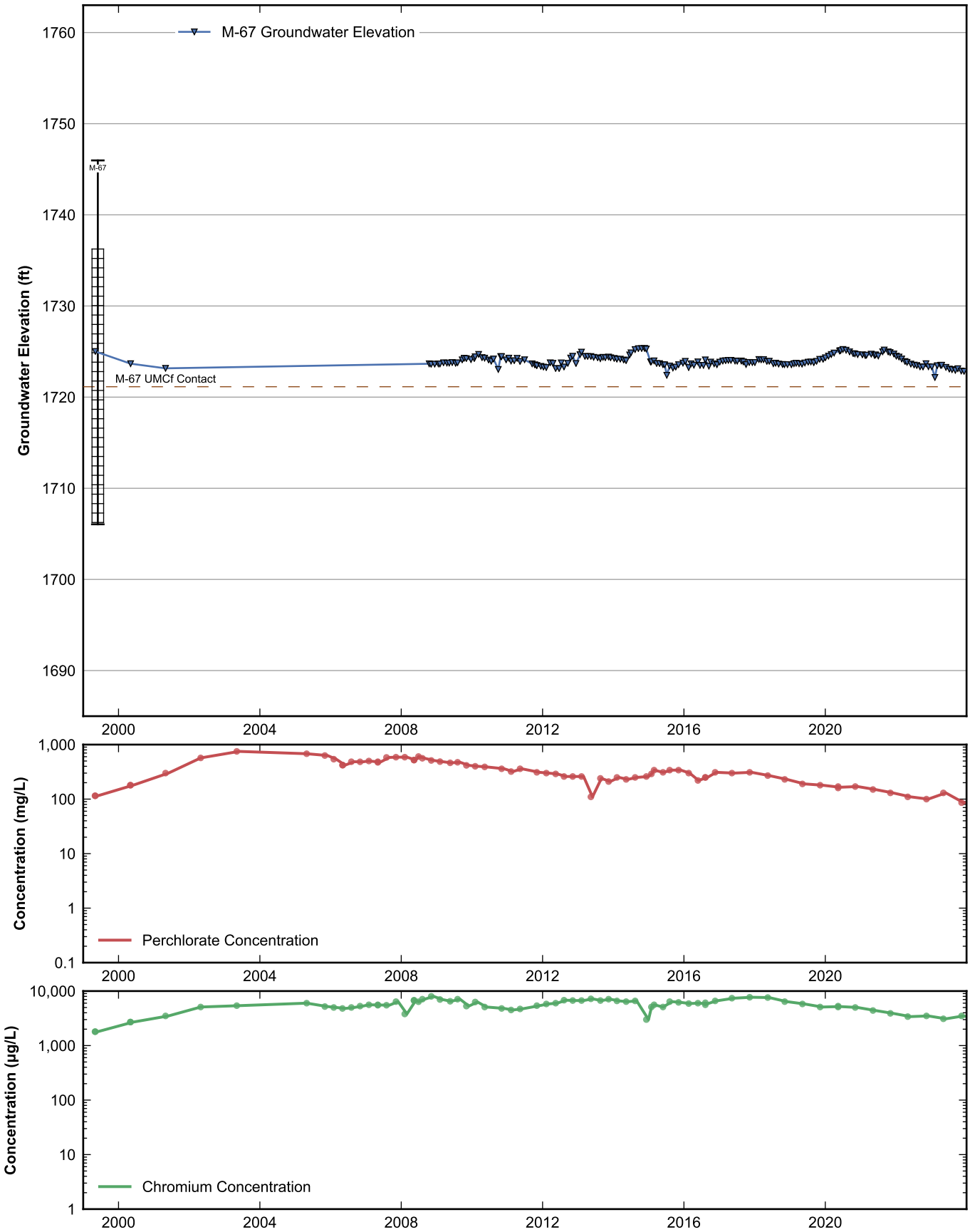

RAMBOLL

Data Sheet for Well M-67
Nevada Environmental Response Trust Site
Henderson, Nevada

Drafter: JH	Date: 2025-02-12	Contract Number: 1940112035	Approved:	Revised:

Path: rehemy\projects\NERT\GWM\AnnualPerformanceReporting\WellDataSheets.py

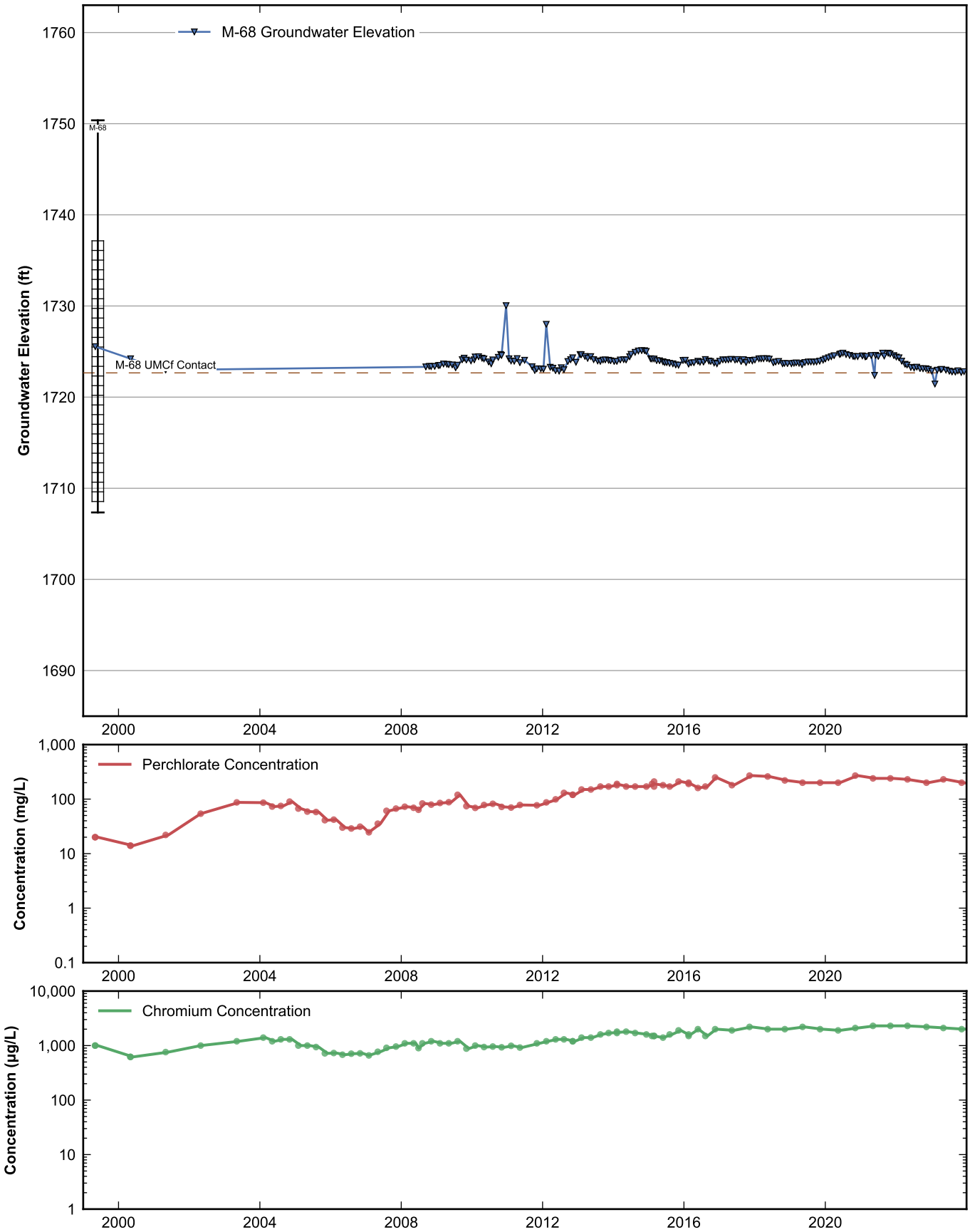

RAMBOLL

Data Sheet for Well M-68
Nevada Environmental Response Trust Site
Henderson, Nevada

Drafter: JH	Date: 2025-02-12	Contract Number: 1940112035	Approved:	Revised:

Path: rehemy\projects\NERT\GWM\AnnualPerformanceReporting\WellDataSheets.py

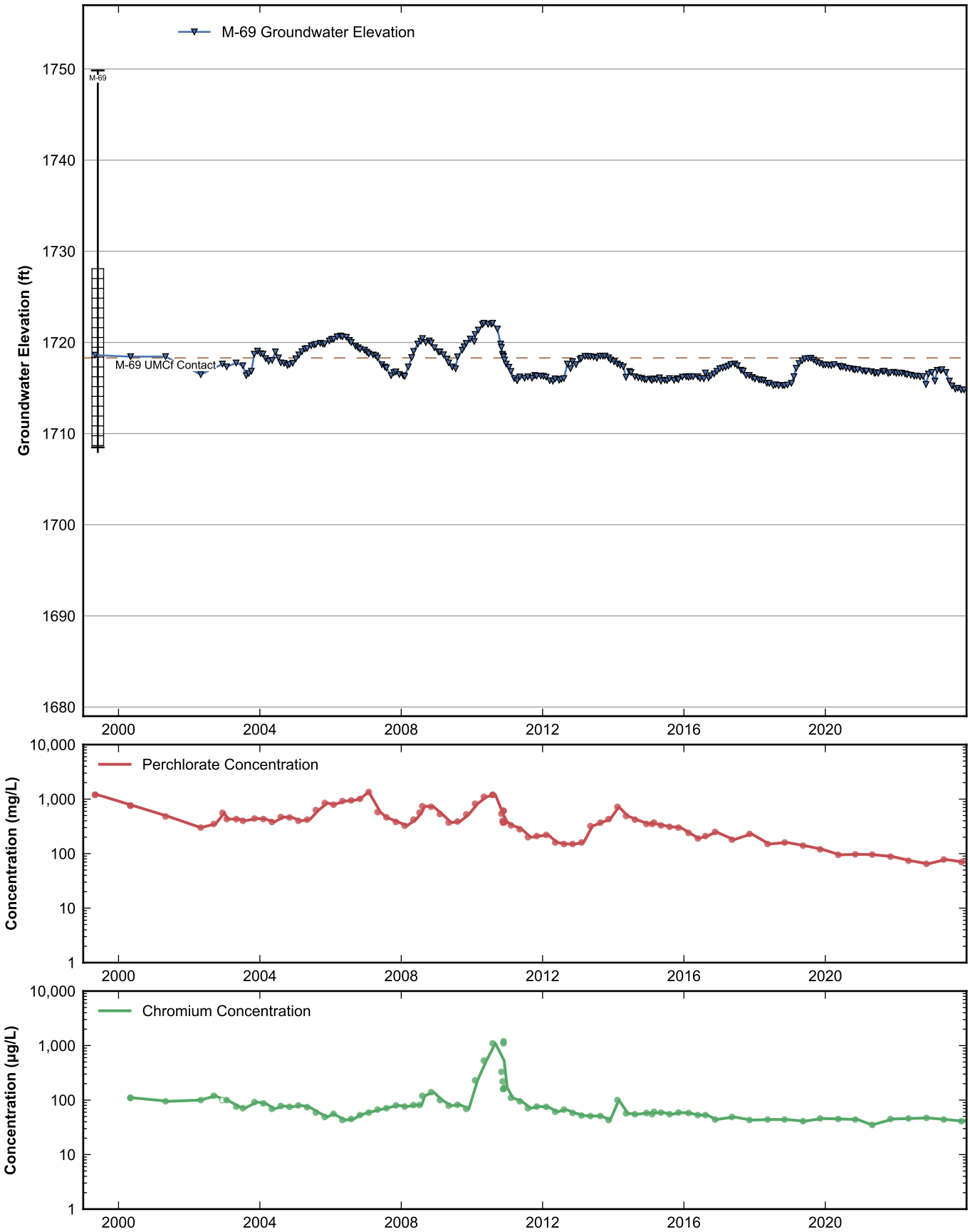

RAMBOLL

Data Sheet for Well M-69
Nevada Environmental Response Trust Site
Henderson, Nevada

Drafter: JH	Date: 2025-02-12	Contract Number: 1940112035	Approved:	Revised:

Path: rehemy\projects\NERT\GWM\AnnualPerformanceReporting\WellDataSheets.py

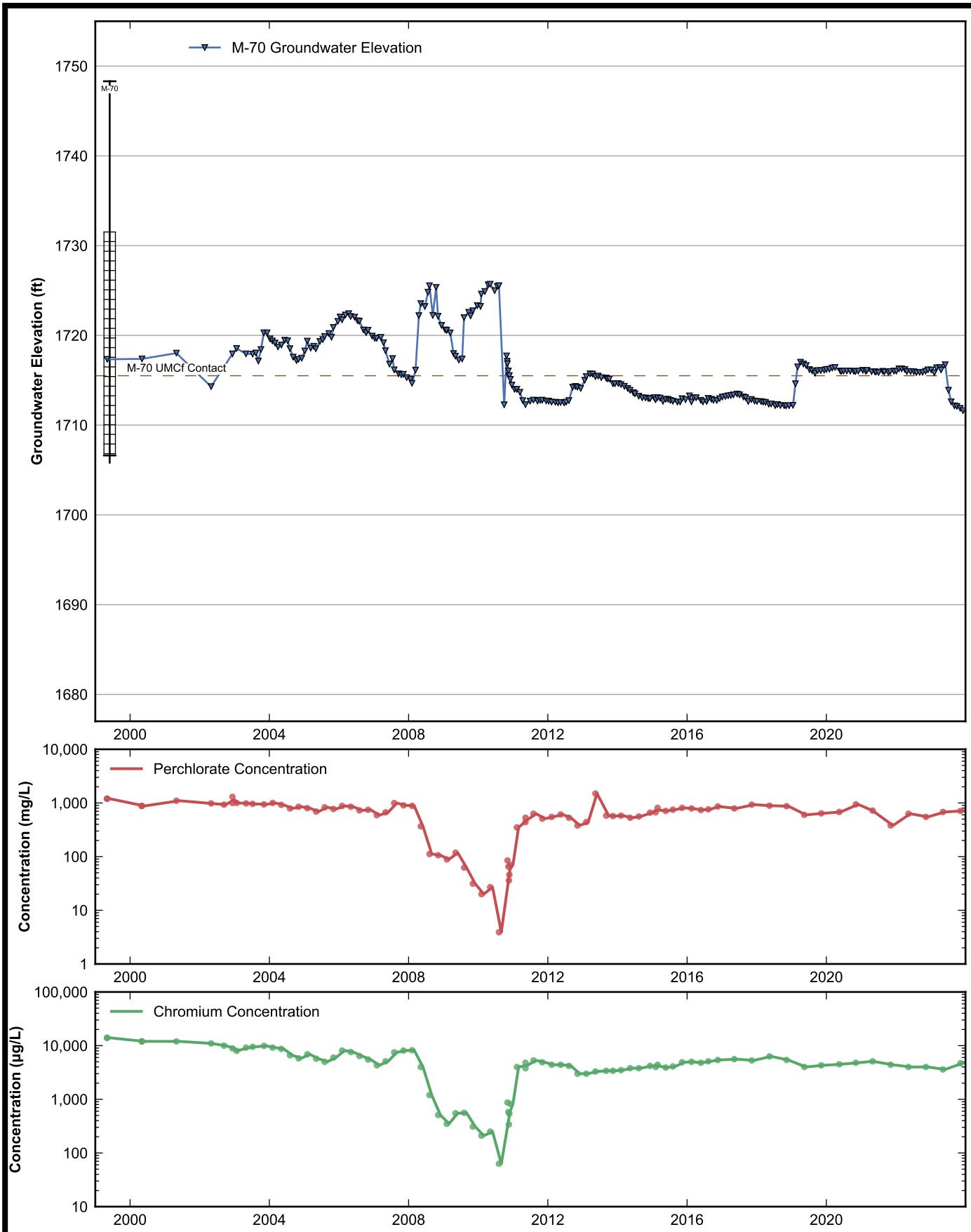

RAMBOLL

Data Sheet for Well M-70
Nevada Environmental Response Trust Site
Henderson, Nevada

Drafter: JH	Date: 2025-02-12	Contract Number: 1940112035	Approved:	Revised:

Path: rehemy\projects\NERT\GWM\AnnualPerformanceReporting\WellDataSheets.py

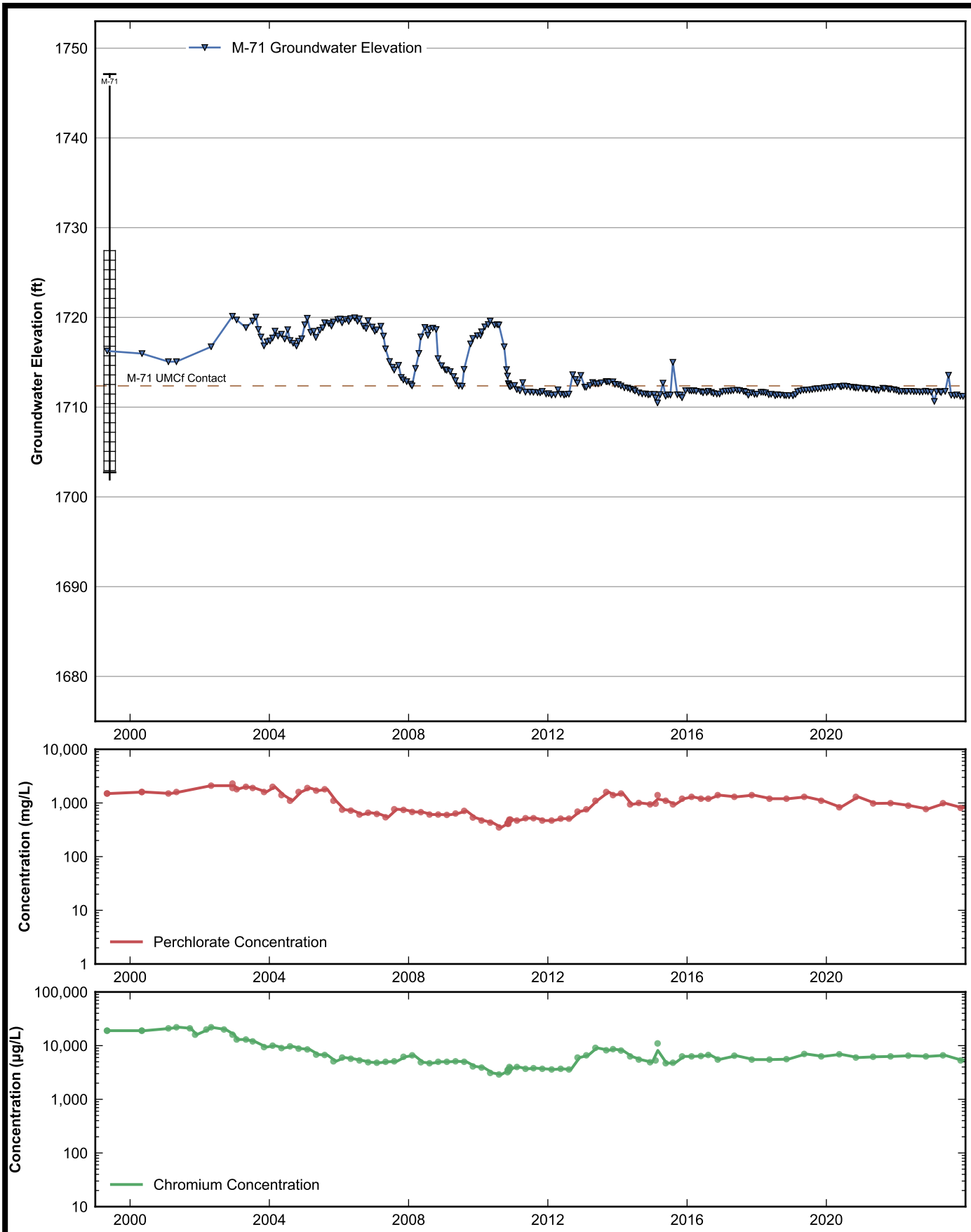

RAMBOLL

Data Sheet for Well M-71
Nevada Environmental Response Trust Site
Henderson, Nevada

Drafter: JH	Date: 2025-02-12	Contract Number: 1940112035	Approved:	Revised:

Path: rehemy\projects\NERT\GWM\AnnualPerformanceReporting\WellDataSheets.py

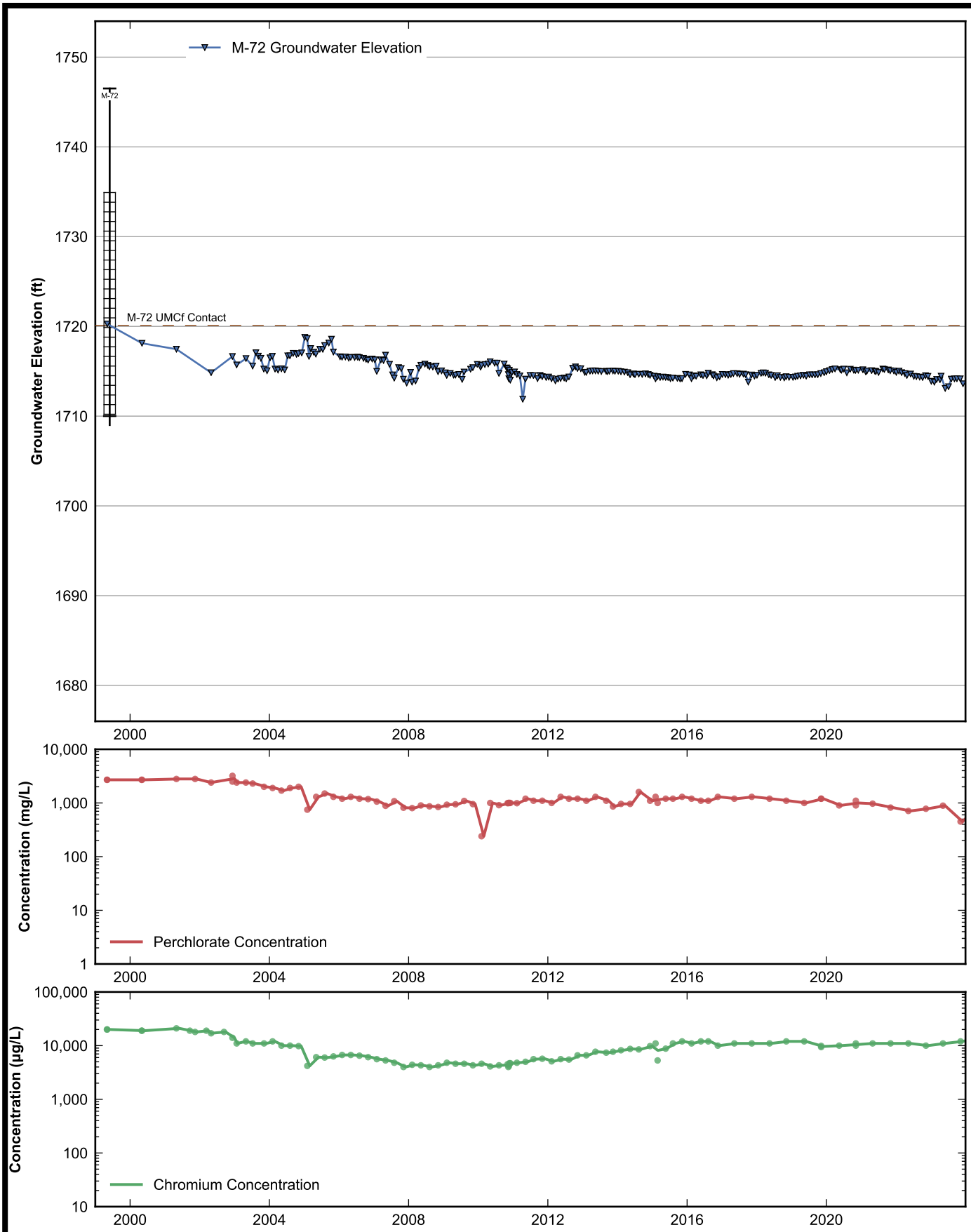

RAMBOLL

Data Sheet for Well M-72
Nevada Environmental Response Trust Site
Henderson, Nevada

Drafter: JH	Date: 2025-02-12	Contract Number: 1940112035	Approved:	Revised:

Path: rehemy\projects\NERT\GWM\AnnualPerformanceReporting\WellDataSheets.py

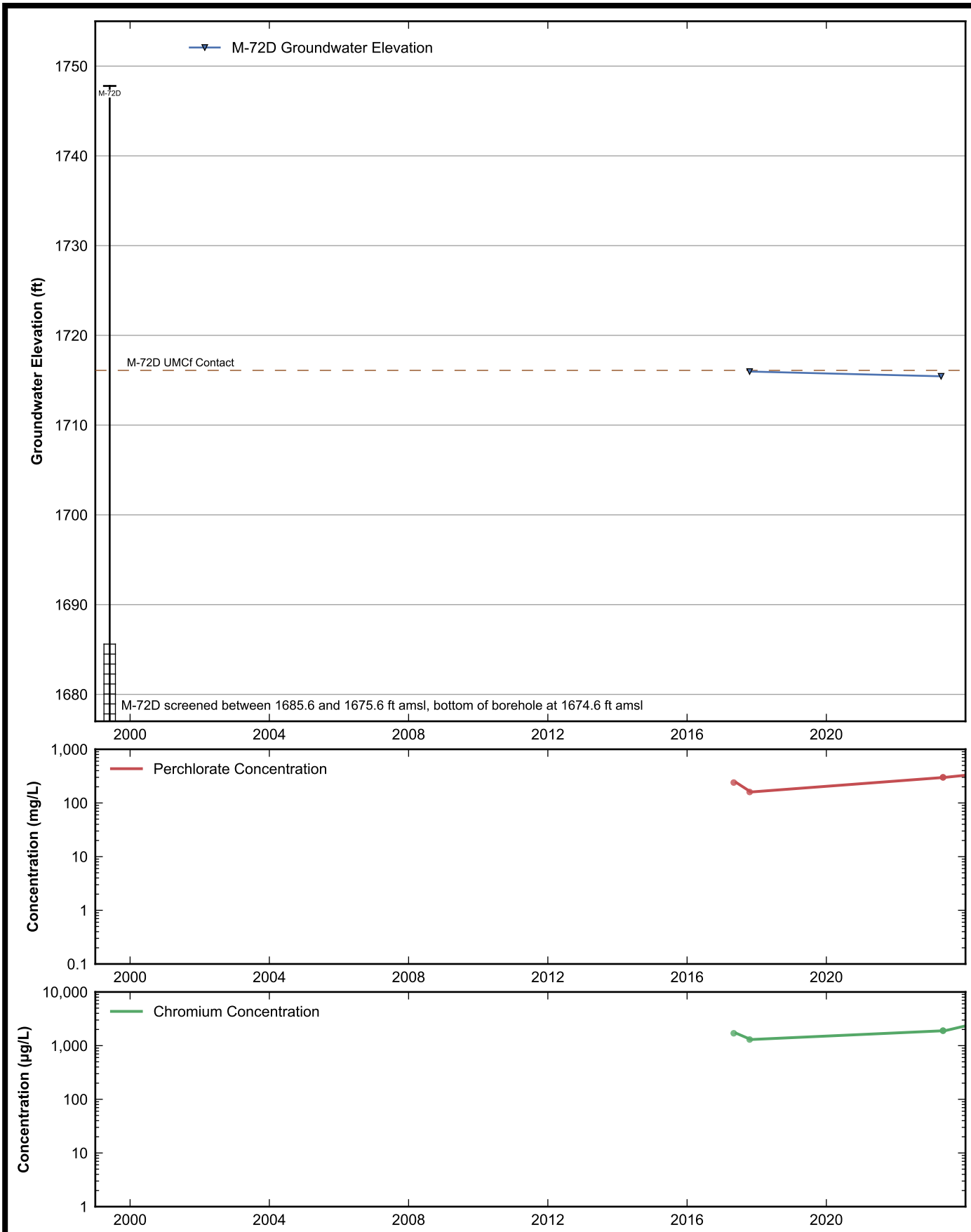

RAMBOLL

Data Sheet for Well M-72D
Nevada Environmental Response Trust Site
Henderson, Nevada

Drafter: JH	Date: 2025-02-12	Contract Number: 1940112035	Approved:	Revised:

Path: rehemy\projects\NERT\GWM\AnnualPerformanceReporting\WellDataSheets.py

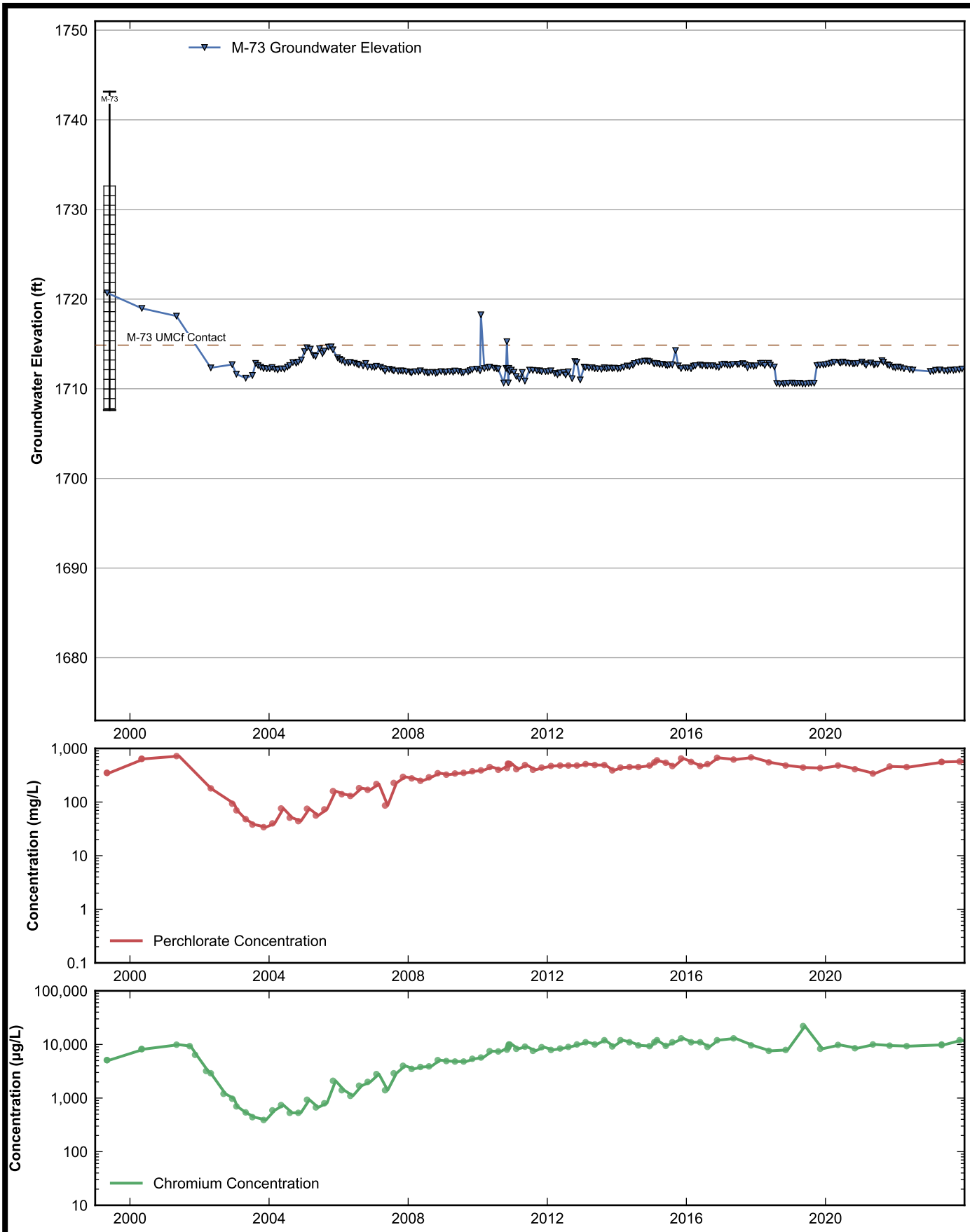

RAMBOLL

Data Sheet for Well M-73
Nevada Environmental Response Trust Site
Henderson, Nevada

Drafter: JH	Date: 2025-02-12	Contract Number: 1940112035	Approved:	Revised:

Path: rehemy\projects\NERT\GWM\AnnualPerformanceReporting\WellDataSheets.py

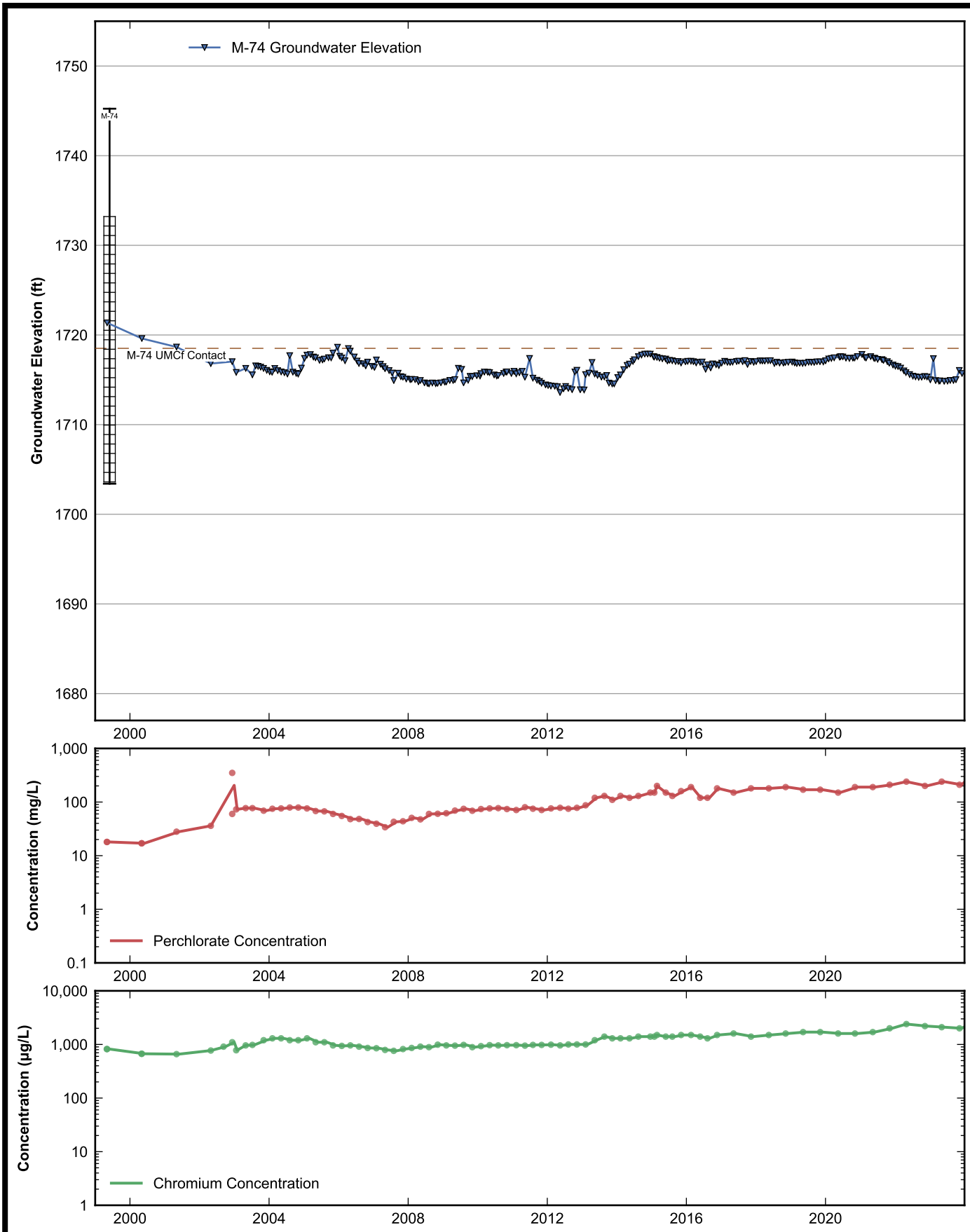

RAMBOLL

Data Sheet for Well M-74
Nevada Environmental Response Trust Site
Henderson, Nevada

Drafter: JH	Date: 2025-02-12	Contract Number: 1940112035	Approved:	Revised:

Path: rehemy\projects\NERT\GWM\AnnualPerformanceReporting\WellDataSheets.py

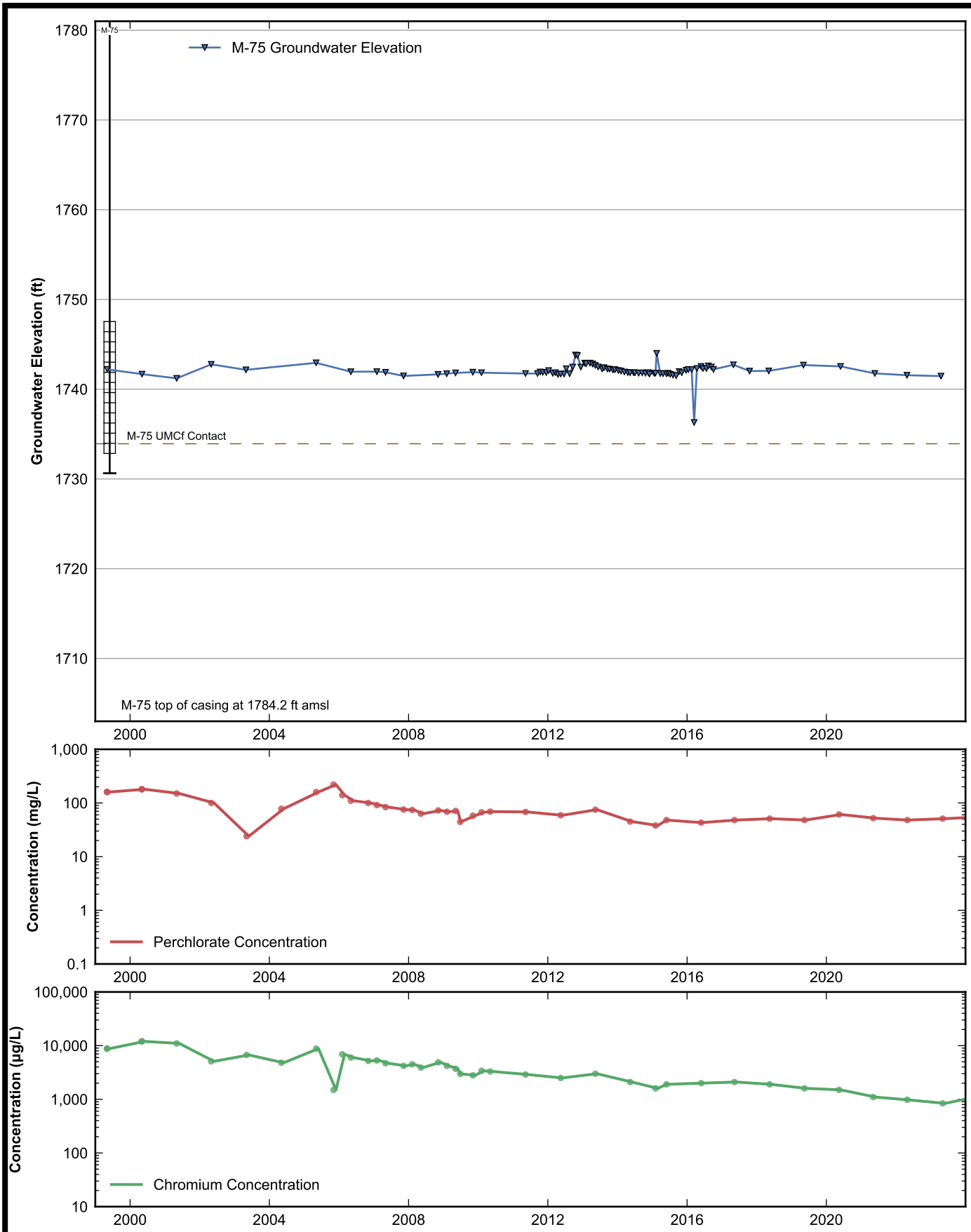

RAMBOLL

Data Sheet for Well M-75
Nevada Environmental Response Trust Site
Henderson, Nevada

Drafter: JH	Date: 2025-02-12	Contract Number: 1940112035	Approved:	Revised:

Path: rehemy\projects\NERT\GWM\AnnualPerformanceReporting\WellDataSheets.py

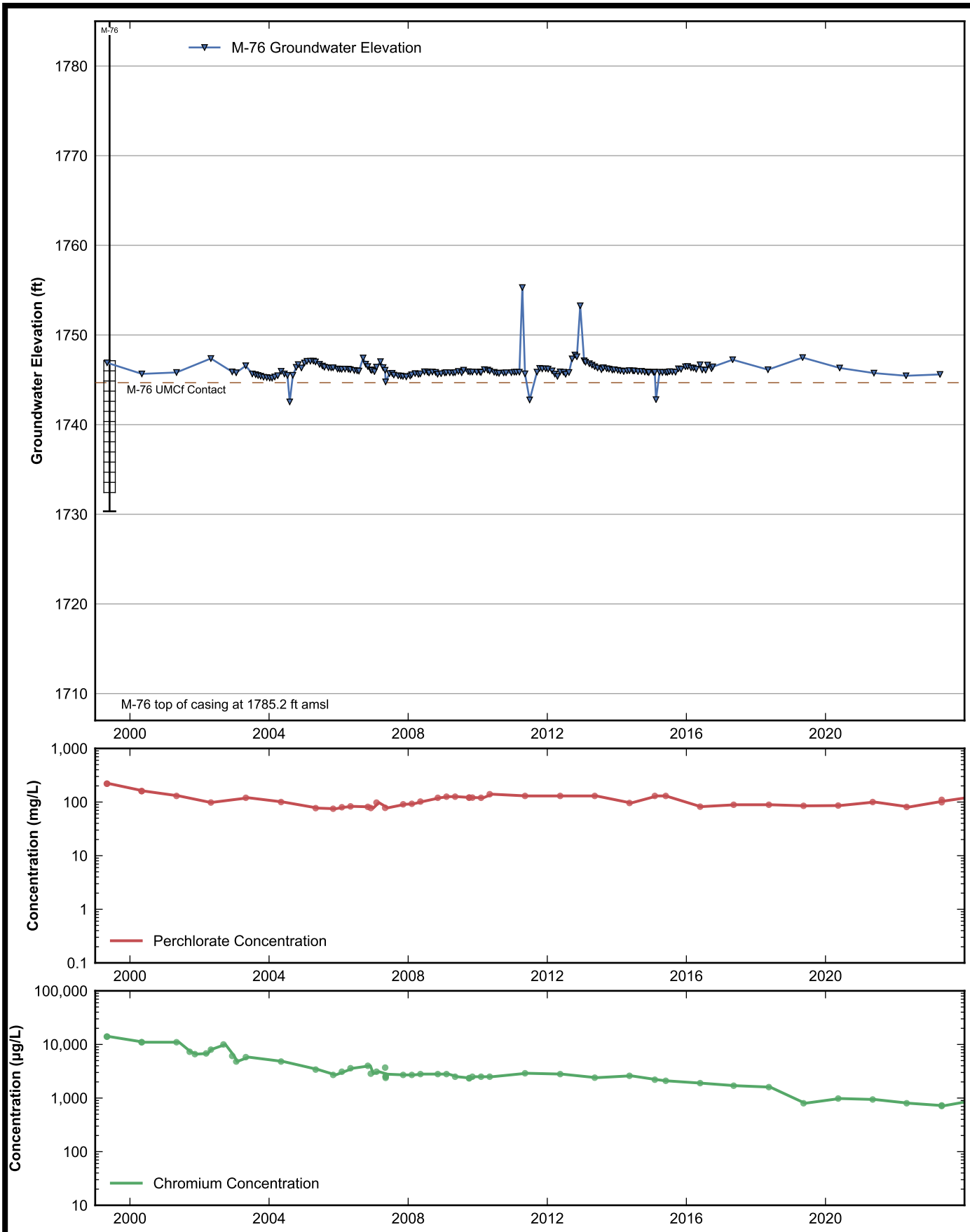

RAMBOLL

Data Sheet for Well M-76
Nevada Environmental Response Trust Site
Henderson, Nevada

Drafter: JH	Date: 2025-02-12	Contract Number: 1940112035	Approved:	Revised:

Path: rehemy\projects\NERT\GWM\AnnualPerformanceReporting\WellDataSheets.py

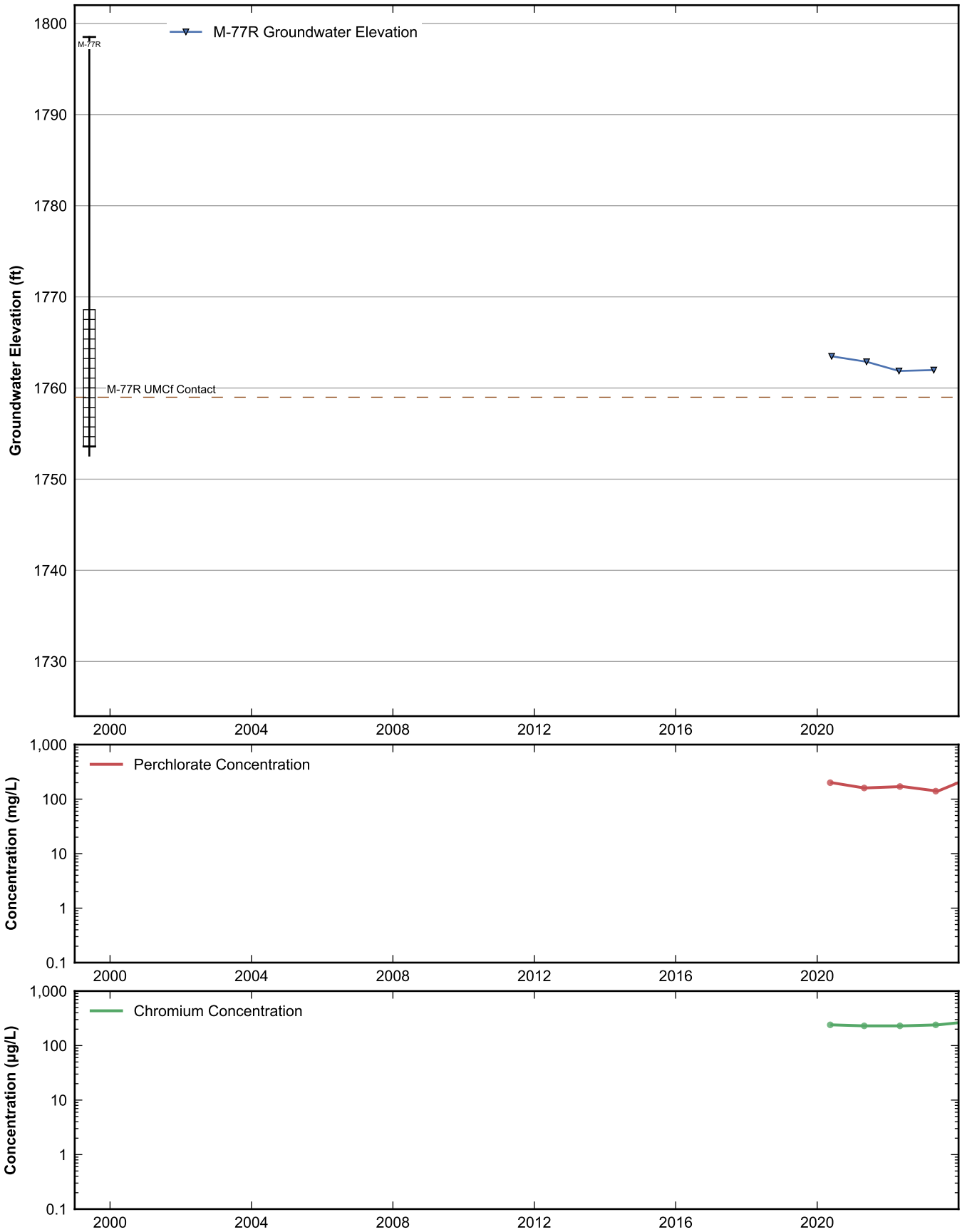

RAMBOLL

Data Sheet for Well M-77R
Nevada Environmental Response Trust Site
Henderson, Nevada

Drafter: JH	Date: 2025-02-12	Contract Number: 1940112035	Approved:	Revised:

Path: rehemy\projects\NERT\GWM\AnnualPerformanceReporting\WellDataSheets.py

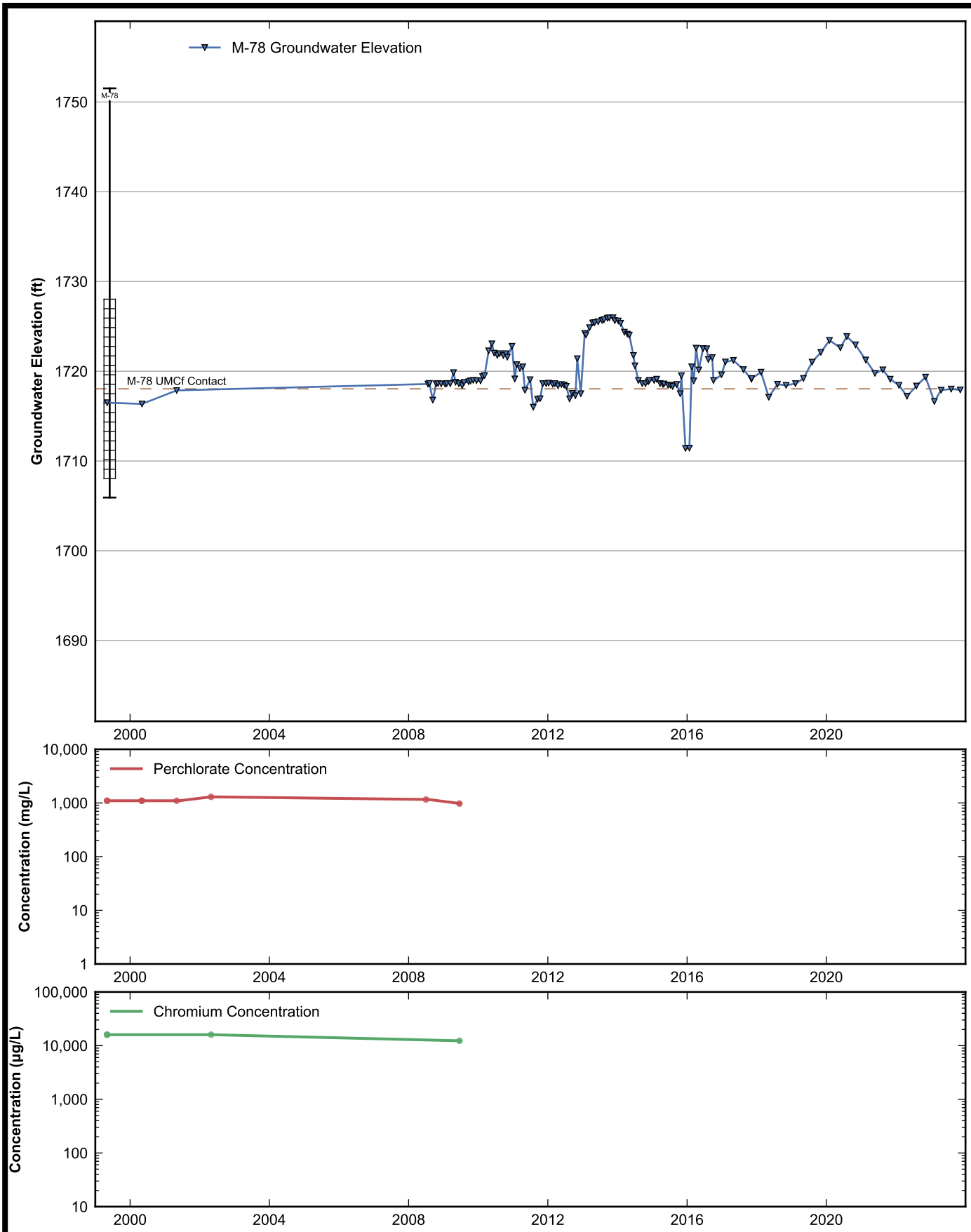

RAMBOLL

Data Sheet for Well M-78
Nevada Environmental Response Trust Site
Henderson, Nevada

Drafter: JH	Date: 2025-02-12	Contract Number: 1940112035	Approved:	Revised:

Path: rehemy\projects\NERT\GWM\AnnualPerformanceReporting\WellDataSheets.py

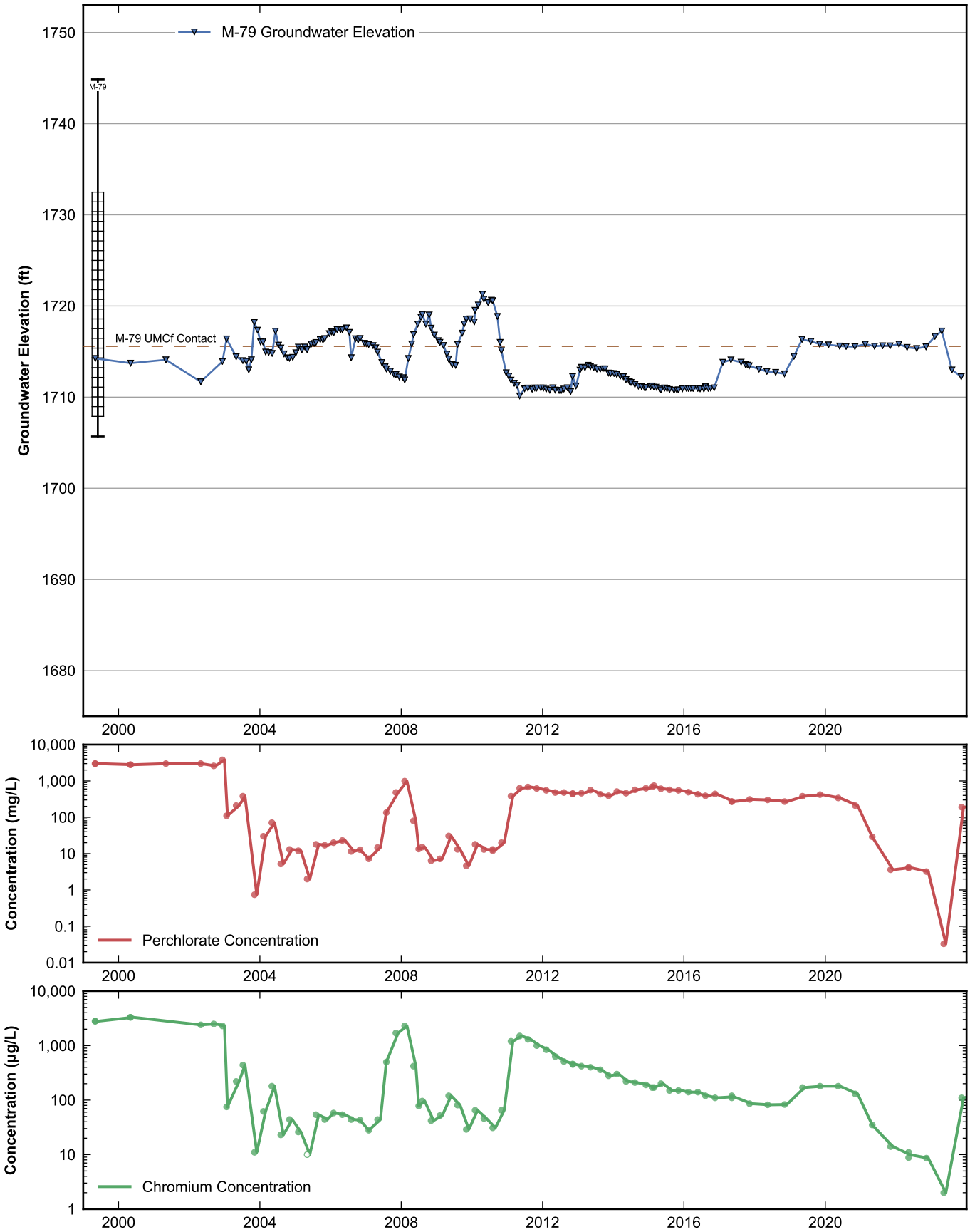

RAMBOLL

Data Sheet for Well M-79
Nevada Environmental Response Trust Site
Henderson, Nevada

Drafter: JH | Date: 2025-02-12 | Contract Number: 1940112035 | Approved: | Revised:

Path: rehemy\projects\NERT\GWM\AnnualPerformanceReporting\WellDataSheets.py

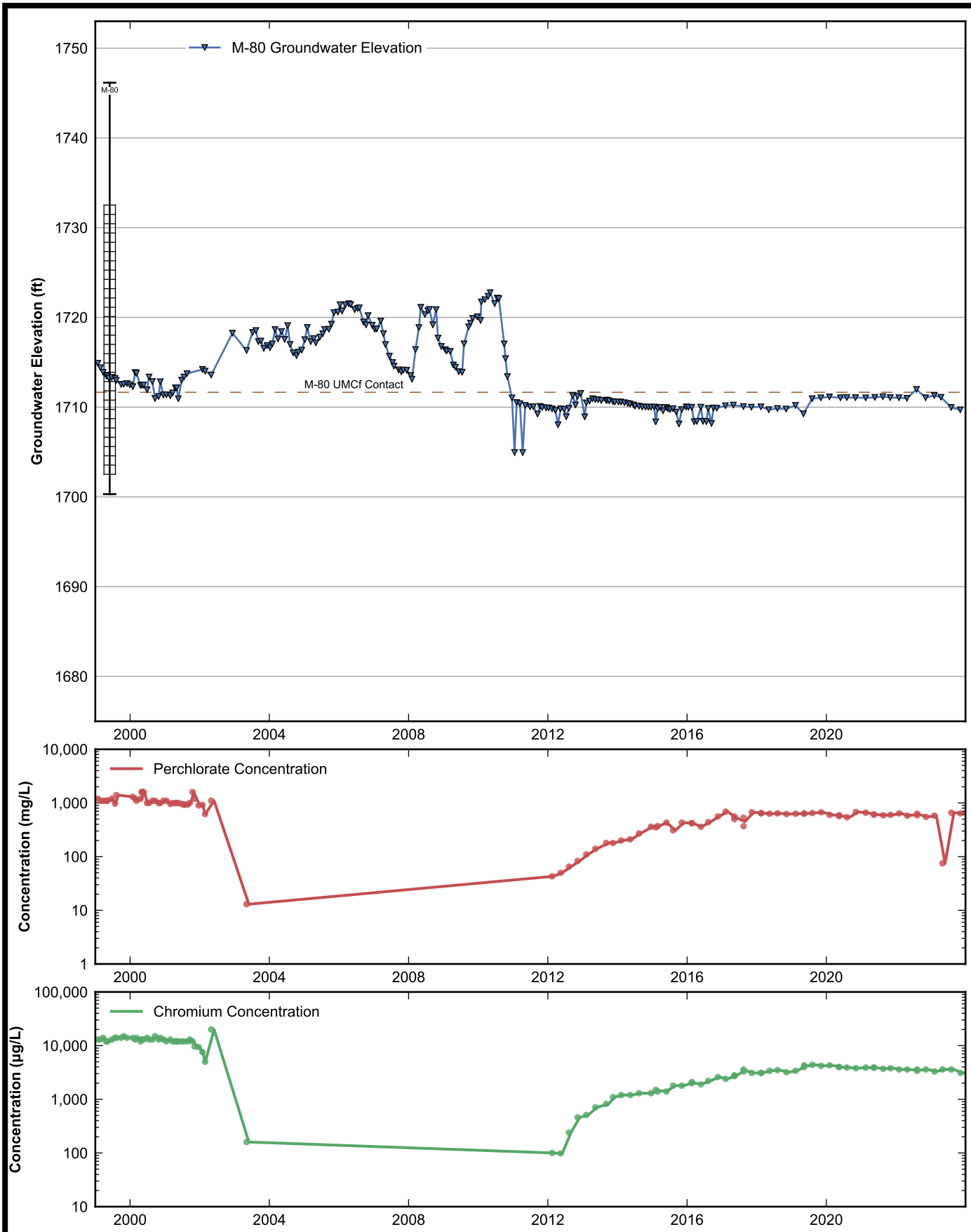

RAMBOLL

Data Sheet for Well M-80
Nevada Environmental Response Trust Site
Henderson, Nevada

Drafter: JH	Date: 2025-02-12	Contract Number: 1940112035	Approved:	Revised:

Path: rehemy\projects\NERT\GWM\AnnualPerformanceReporting\WellDataSheets.py

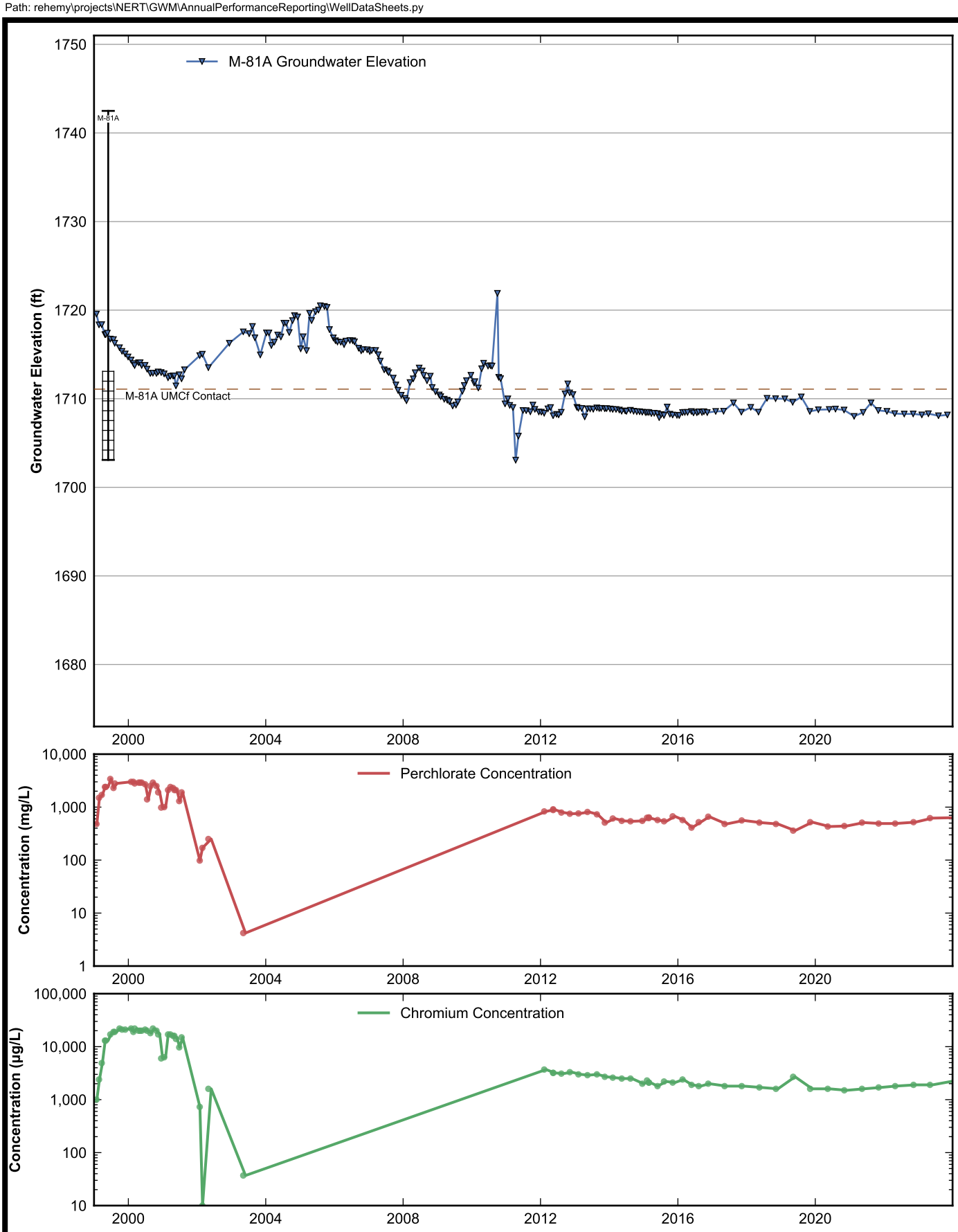

RAMBOLL

Data Sheet for Well M-81A
Nevada Environmental Response Trust Site
Henderson, Nevada

Drafter: JH	Date: 2025-02-12	Contract Number: 1940112035	Approved:	Revised:

Path: rehemy\projects\NERT\GWM\AnnualPerformanceReporting\WellDataSheets.py

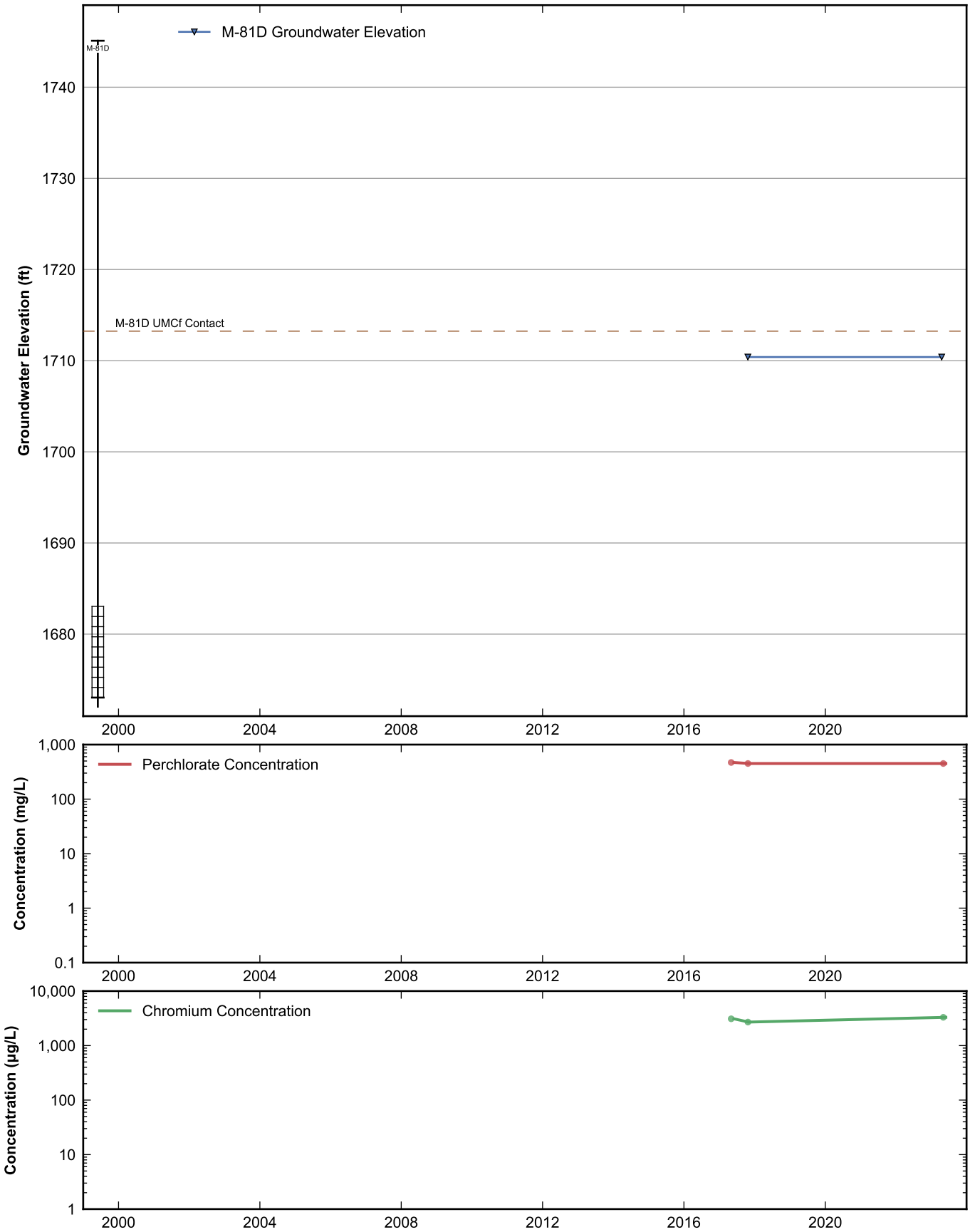

RAMBOLL

Data Sheet for Well M-81D
Nevada Environmental Response Trust Site
Henderson, Nevada

Drafter: JH	Date: 2025-02-12	Contract Number: 1940112035	Approved:	Revised:

Path: rehemy\projects\NERT\GWM\AnnualPerformanceReporting\WellDataSheets.py

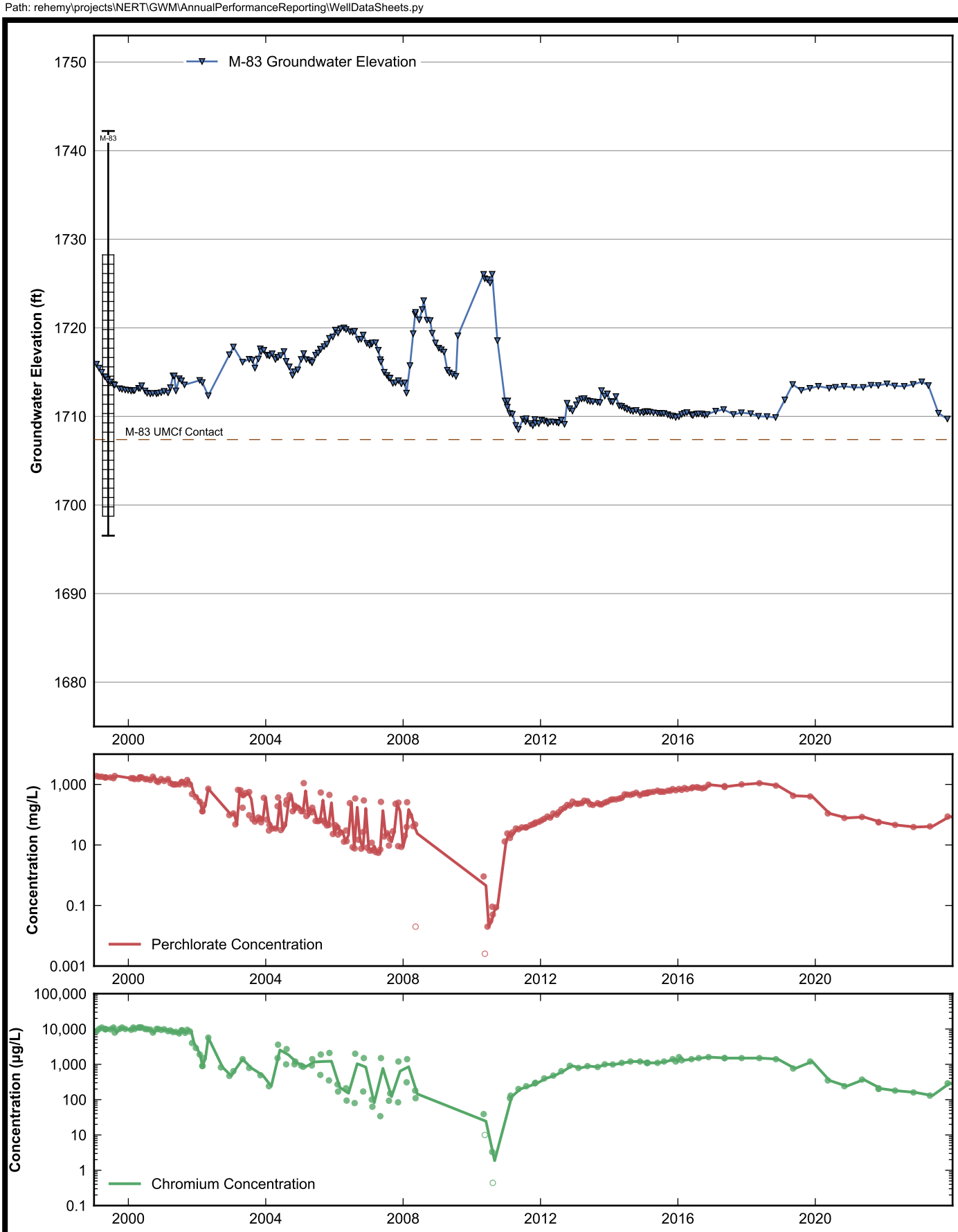

RAMBOLL

Data Sheet for Well M-83
Nevada Environmental Response Trust Site
Henderson, Nevada

Drafter: JH	Date: 2025-02-12	Contract Number: 1940112035	Approved:	Revised:

Path: rehemy\projects\NERT\GWM\AnnualPerformanceReporting\WellDataSheets.py

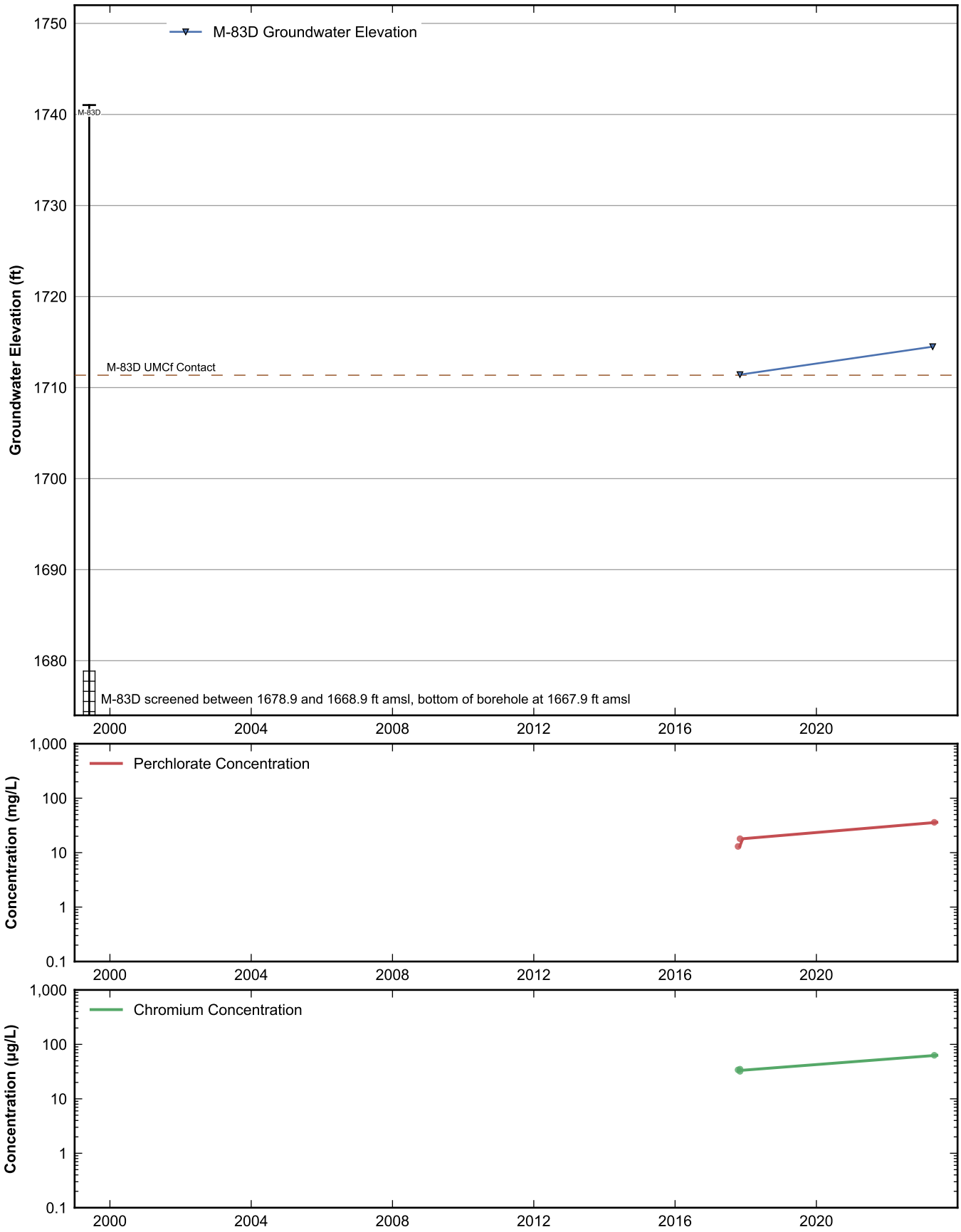

RAMBOLL

Data Sheet for Well M-83D
Nevada Environmental Response Trust Site
Henderson, Nevada

Drafter: JH	Date: 2025-02-12	Contract Number: 1940112035	Approved:	Revised:

Path: rehemy\projects\NERT\GWM\AnnualPerformanceReporting\WellDataSheets.py

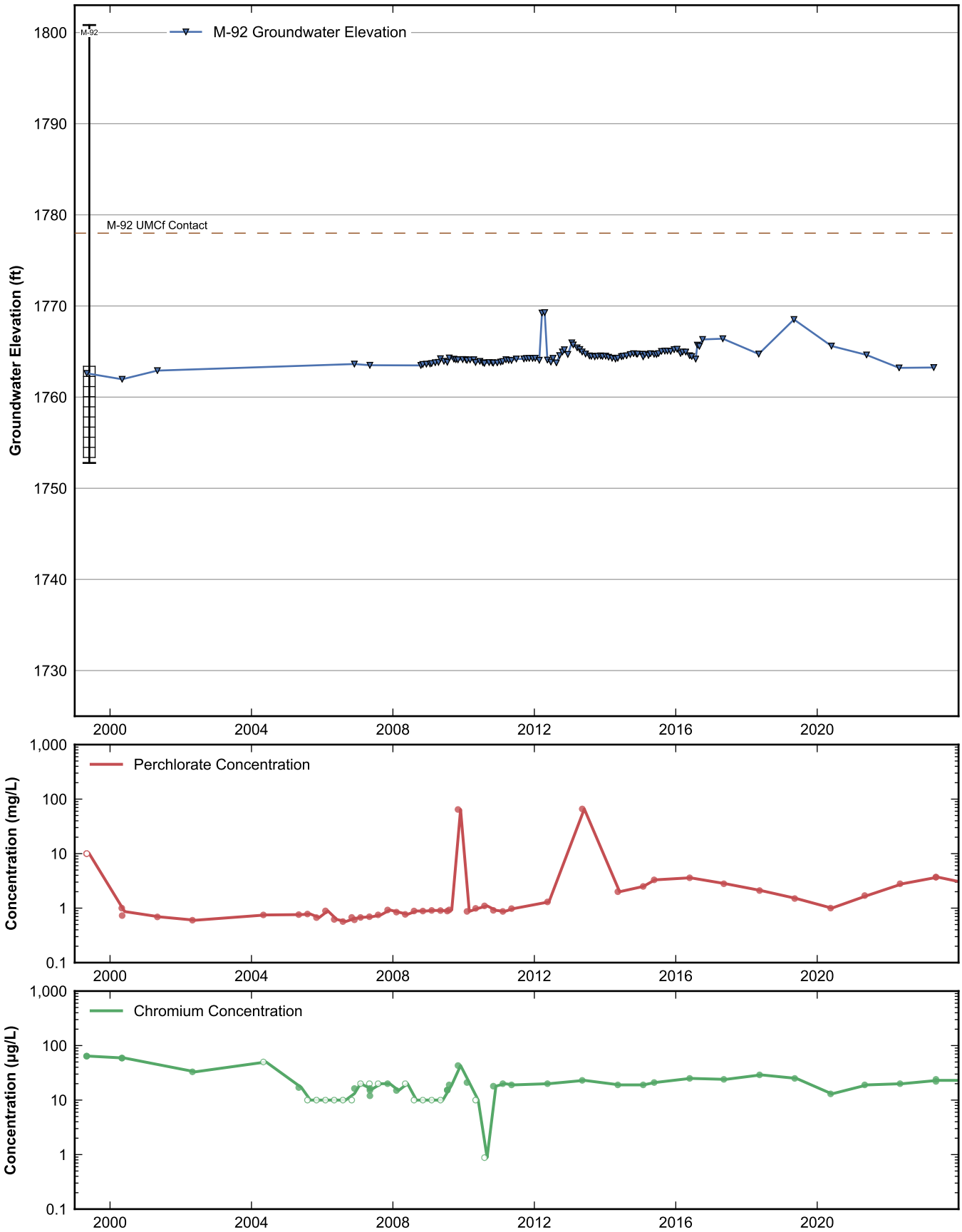

RAMBOLL

Data Sheet for Well M-92
Nevada Environmental Response Trust Site
Henderson, Nevada

Drafter: JH	Date: 2025-02-12	Contract Number: 1940112035	Approved:	Revised:

Path: rehemy\projects\NERT\GWM\AnnualPerformanceReporting\WellDataSheets.py

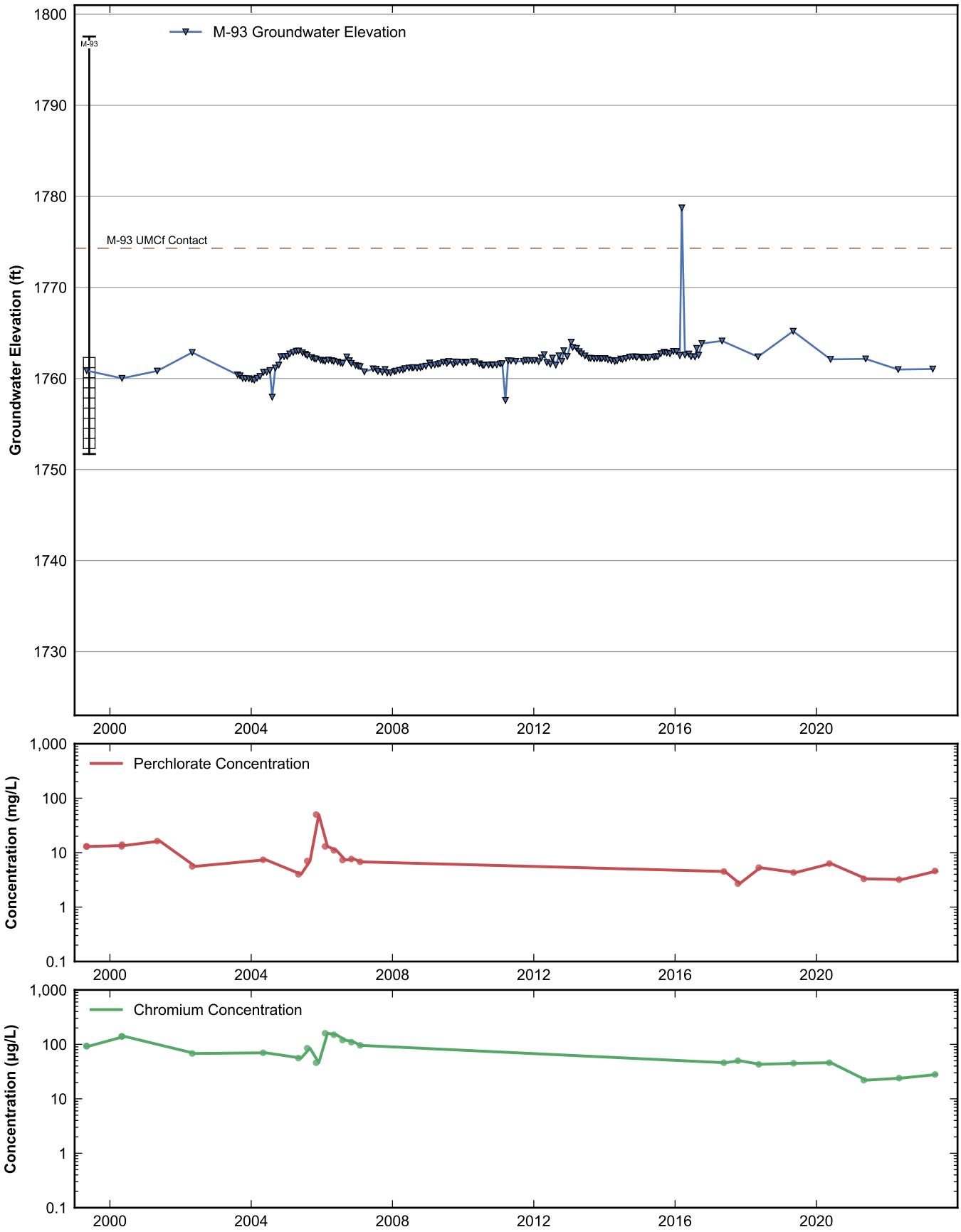

RAMBOLL

Data Sheet for Well M-93
Nevada Environmental Response Trust Site
Henderson, Nevada

Drafter: JH	Date: 2025-02-12	Contract Number: 1940112035	Approved:	Revised:

Path: rehemy\projects\NERT\GWM\AnnualPerformanceReporting\WellDataSheets.py

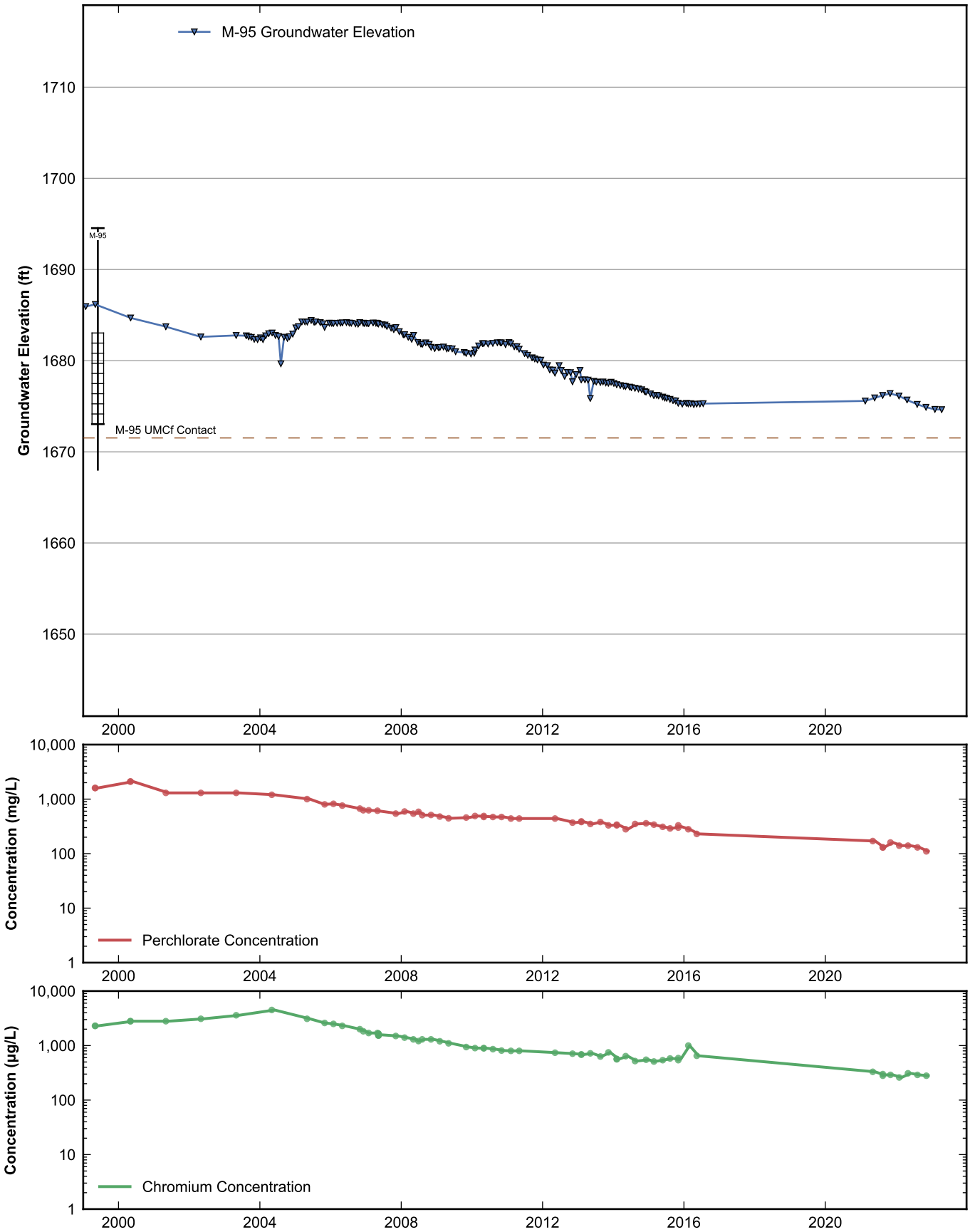

RAMBOLL

Data Sheet for Well M-95
Nevada Environmental Response Trust Site
Henderson, Nevada

Drafter: JH	Date: 2025-02-12	Contract Number: 1940112035	Approved:	Revised:

Path: rehemy\projects\NERT\GWM\AnnualPerformanceReporting\WellDataSheets.py

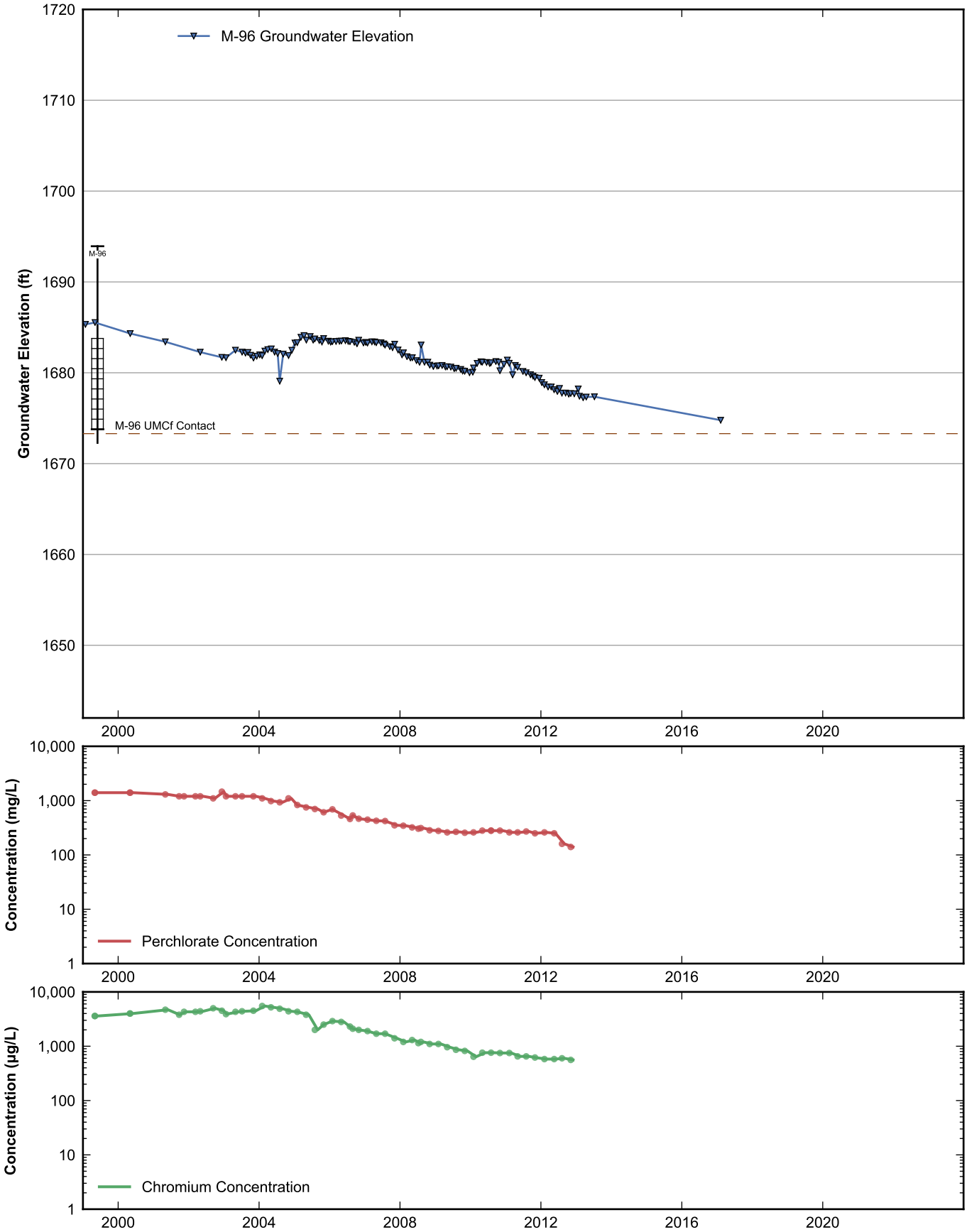

RAMBOLL

Data Sheet for Well M-96
Nevada Environmental Response Trust Site
Henderson, Nevada

Drafter: JH	Date: 2025-02-12	Contract Number: 1940112035	Approved:	Revised:

Path: rehemy\projects\NERT\GWM\AnnualPerformanceReporting\WellDataSheets.py

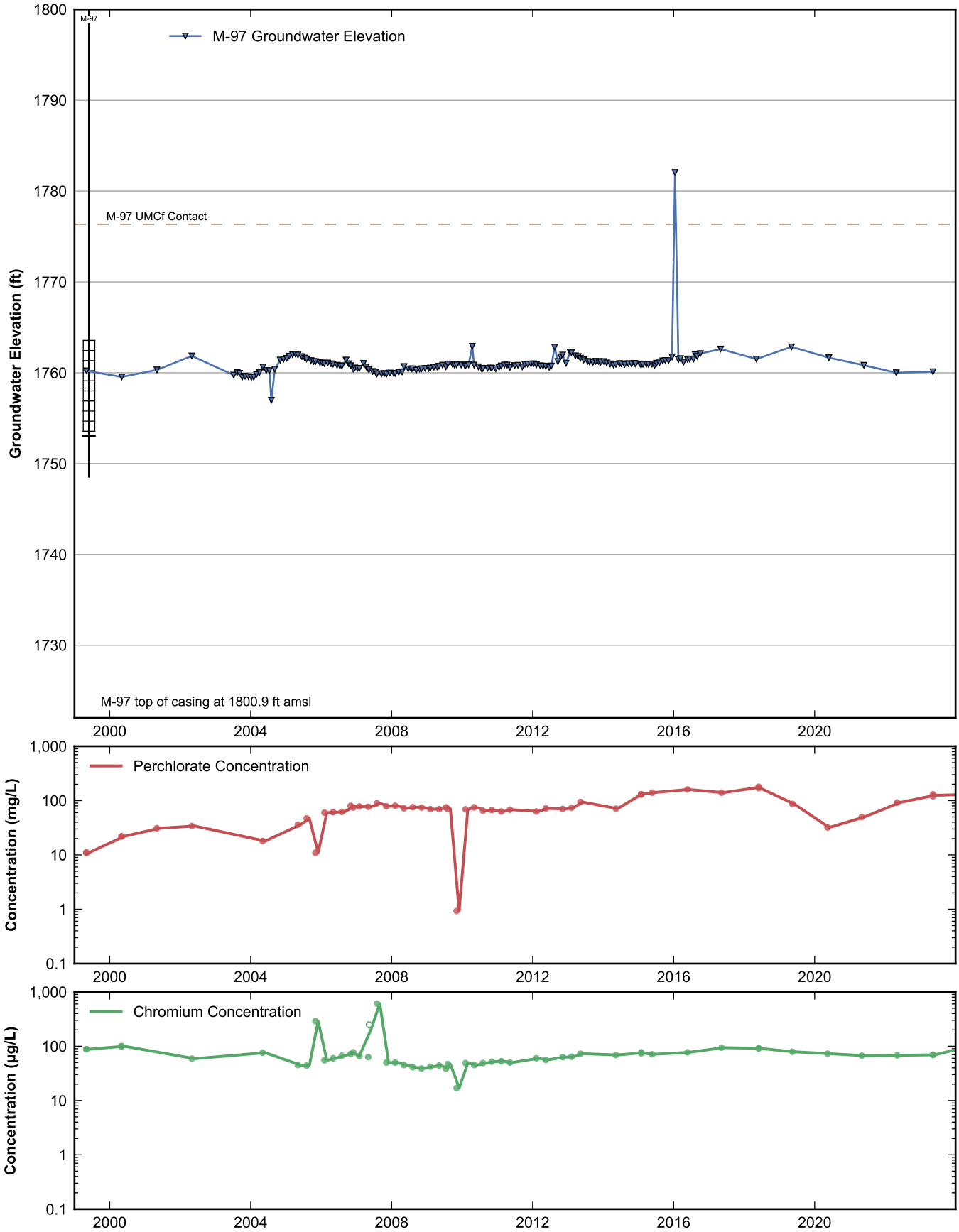

RAMBOLL

Data Sheet for Well M-97
Nevada Environmental Response Trust Site
Henderson, Nevada

Drafter: JH	Date: 2025-02-12	Contract Number: 1940112035	Approved:	Revised:

Path: rehemy\projects\NERT\GWM\AnnualPerformanceReporting\WellDataSheets.py

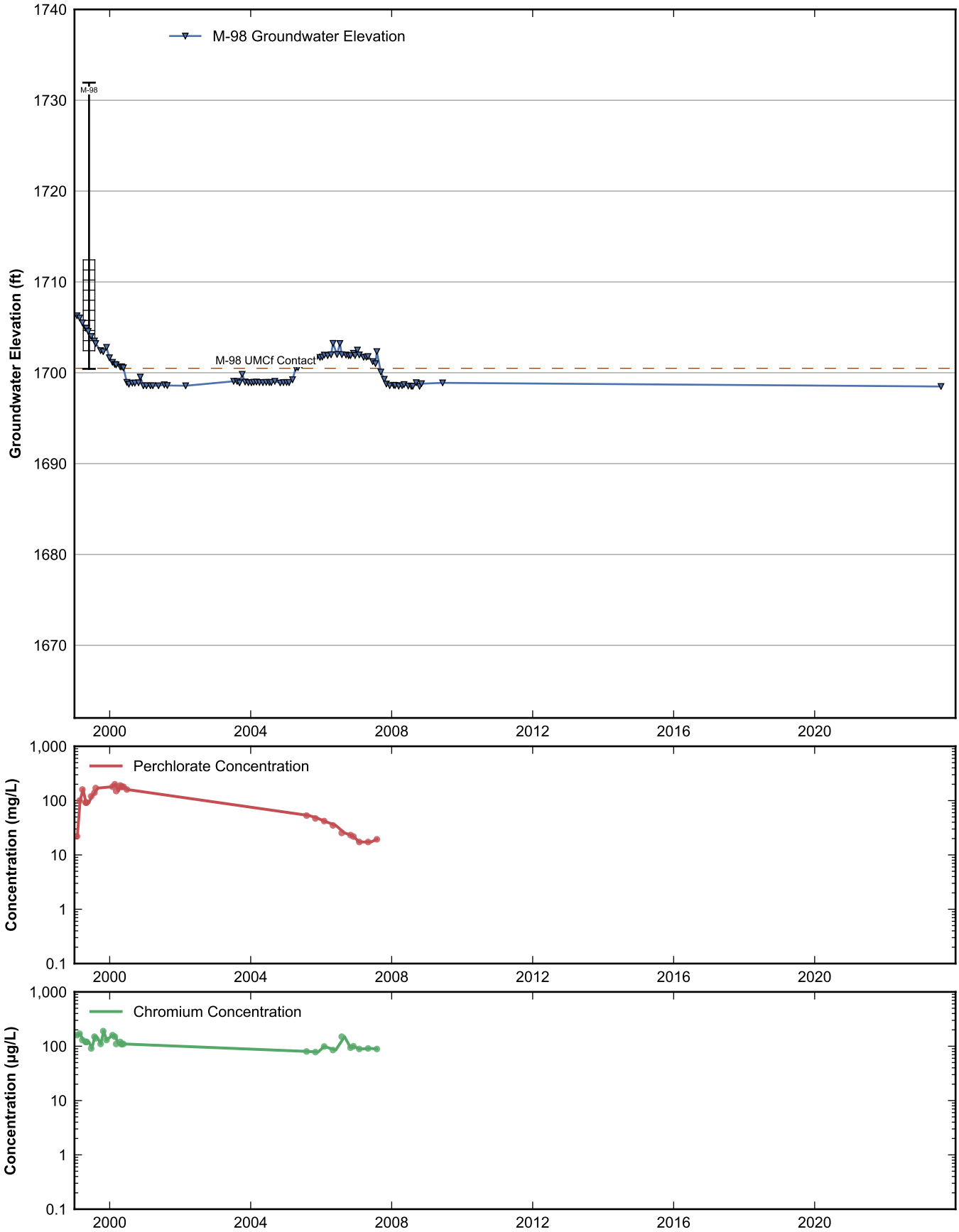

RAMBOLL

Data Sheet for Well M-98
Nevada Environmental Response Trust Site
Henderson, Nevada

Drafter: JH	Date: 2025-02-12	Contract Number: 1940112035	Approved:	Revised:

Path: rehemy\projects\NERT\GWM\AnnualPerformanceReporting\WellDataSheets.py

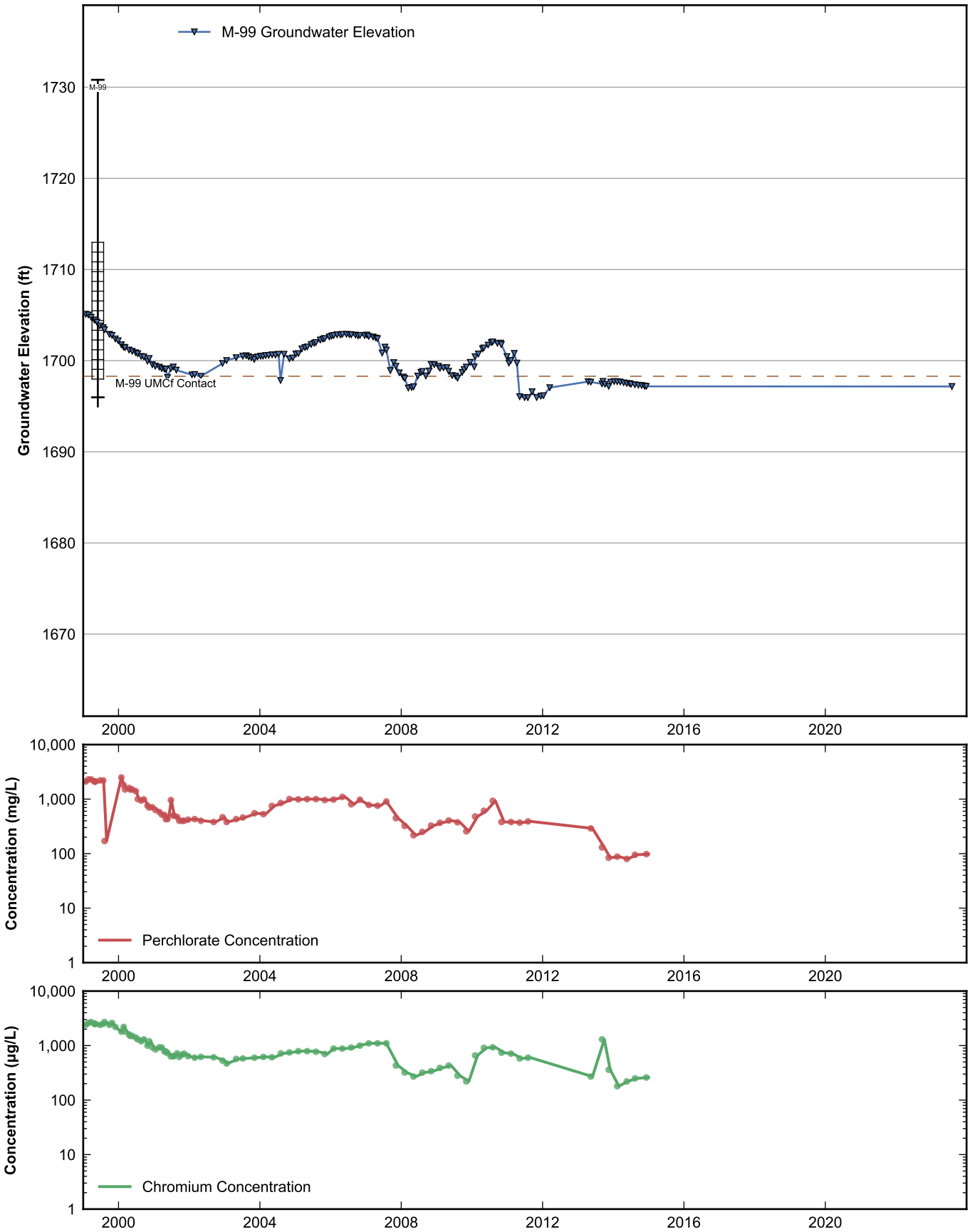

RAMBOLL

Data Sheet for Well M-99
Nevada Environmental Response Trust Site
Henderson, Nevada

Drafter: JH	Date: 2025-02-12	Contract Number: 1940112035	Approved:	Revised:

Path: rehemy\projects\NERT\GWM\AnnualPerformanceReporting\WellDataSheets.py

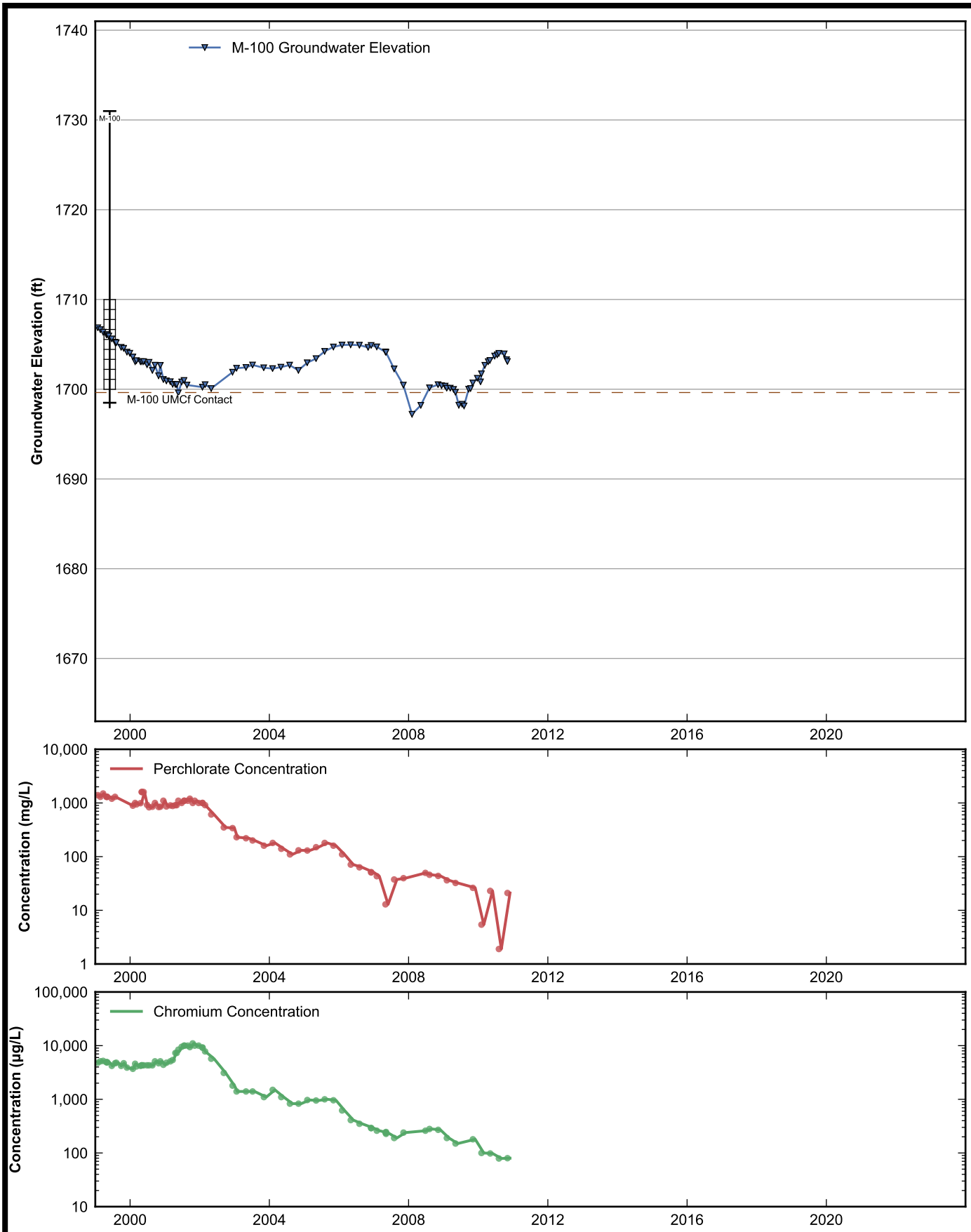

RAMBOLL

Data Sheet for Well M-100
Nevada Environmental Response Trust Site
Henderson, Nevada

Drafter: JH	Date: 2025-02-12	Contract Number: 1940112035	Approved:	Revised:

Path: rehemy\projects\NERT\GWM\AnnualPerformanceReporting\WellDataSheets.py

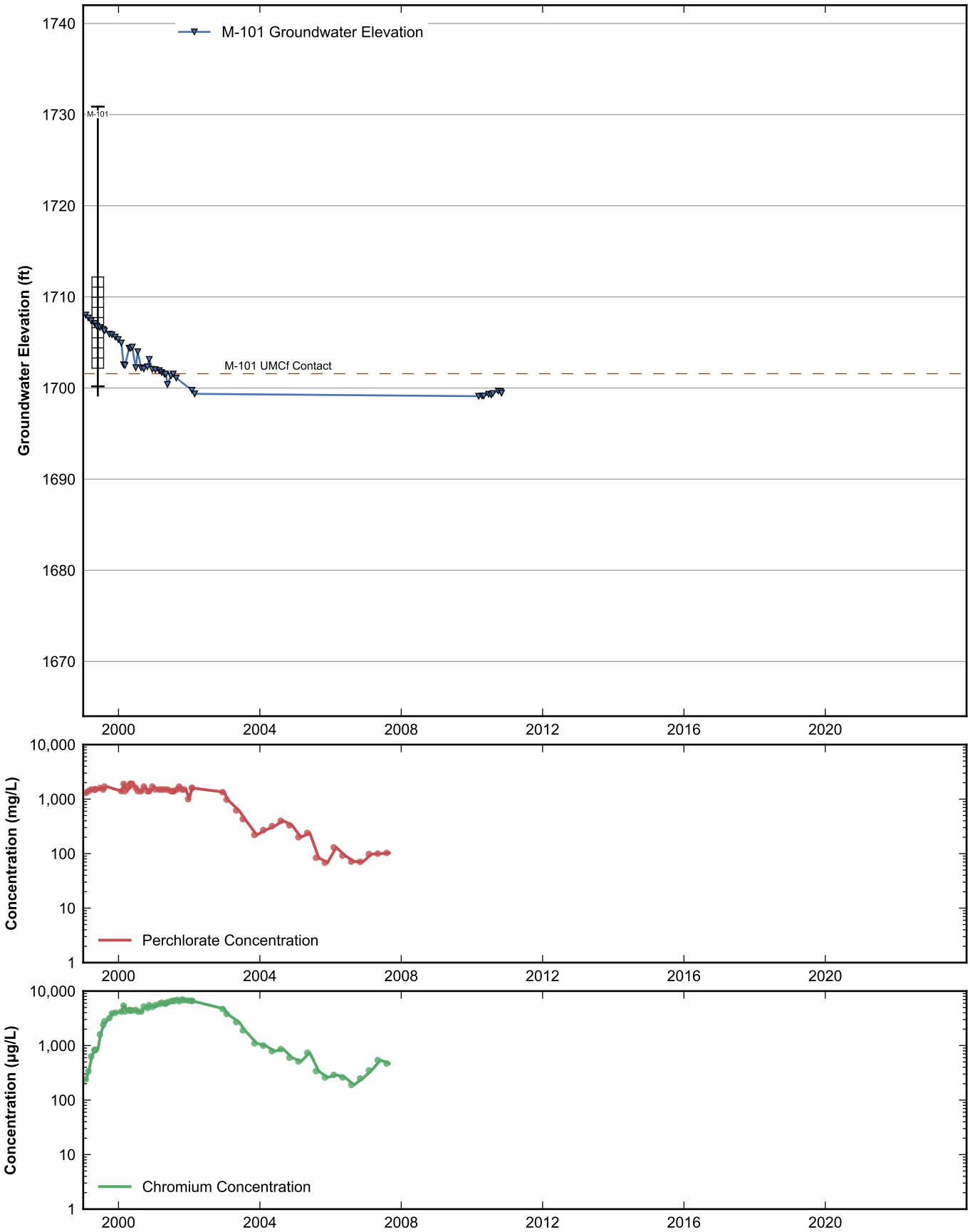

RAMBOLL

Data Sheet for Well M-101
Nevada Environmental Response Trust Site
Henderson, Nevada

Drafter: JH	Date: 2025-02-12	Contract Number: 1940112035	Approved:	Revised:

Path: rehemy\projects\NERT\GWM\AnnualPerformanceReporting\WellDataSheets.py

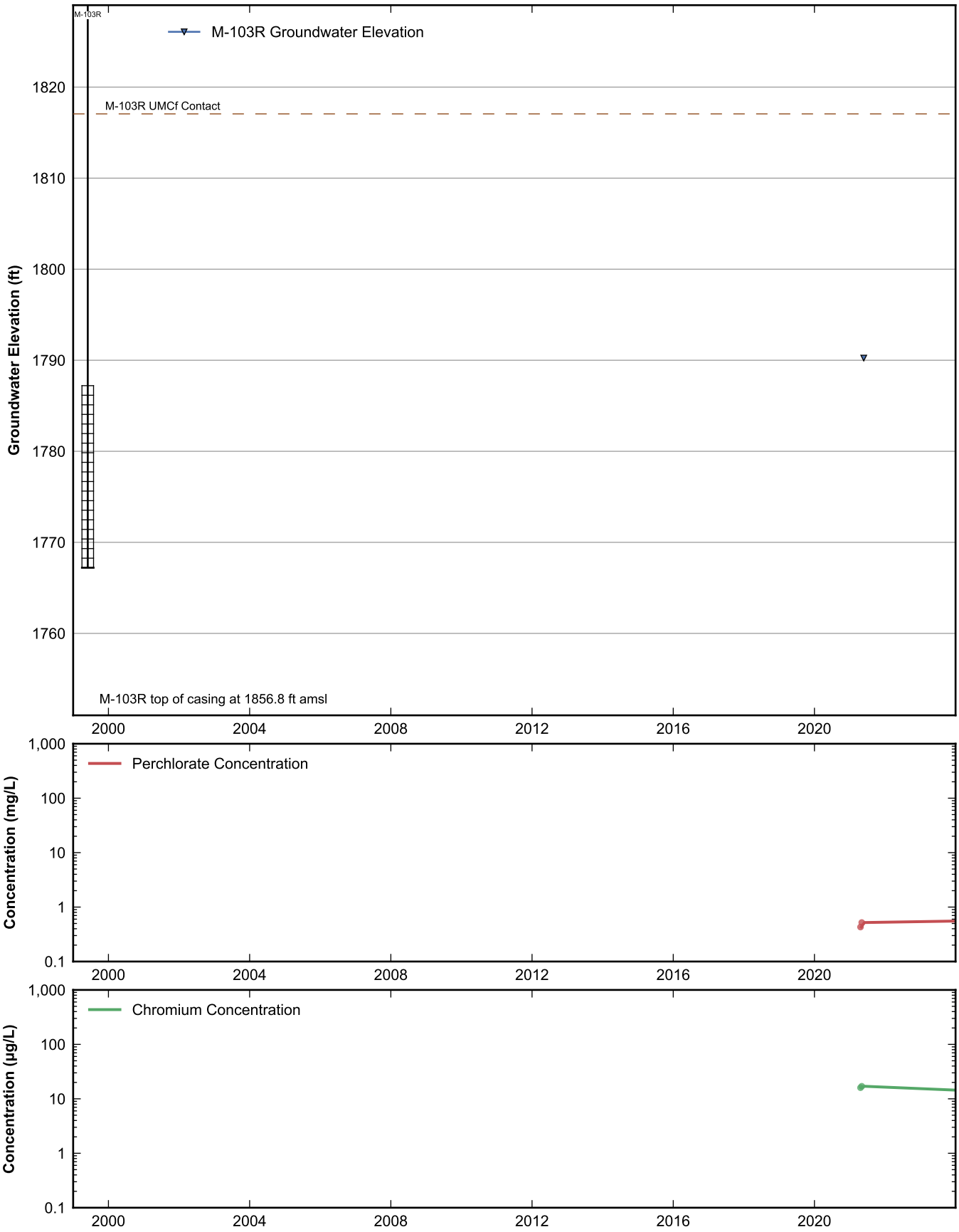

RAMBOLL

Data Sheet for Well M-103R
Nevada Environmental Response Trust Site
Henderson, Nevada

Drafter: JH	Date: 2025-02-12	Contract Number: 1940112035	Approved:	Revised:

Path: rehemy\projects\NERT\GWM\AnnualPerformanceReporting\WellDataSheets.py

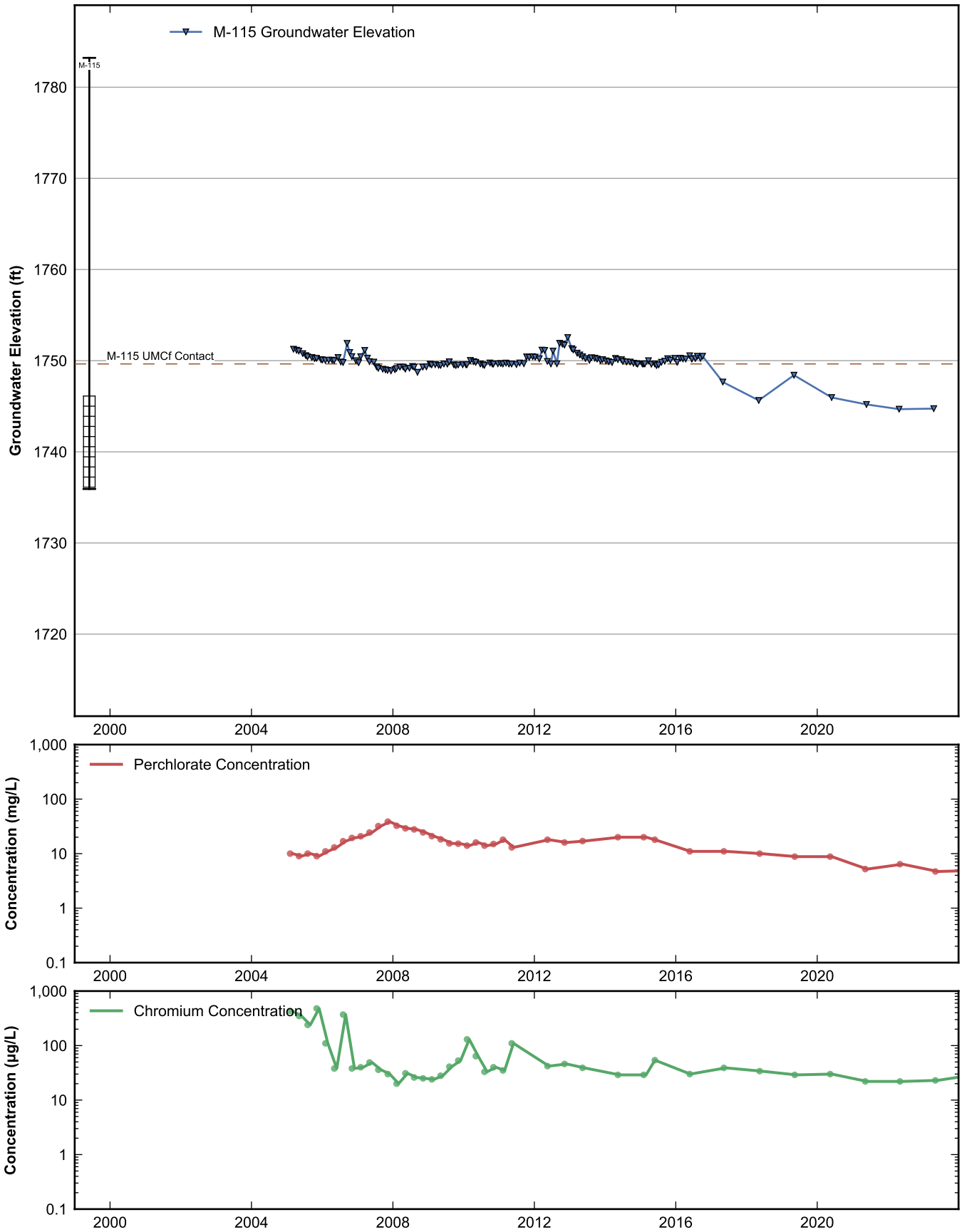

RAMBOLL

Data Sheet for Well M-115
Nevada Environmental Response Trust Site
Henderson, Nevada

Drafter: JH	Date: 2025-02-12	Contract Number: 1940112035	Approved:	Revised:

Path: rehemy\projects\NERT\GWM\AnnualPerformanceReporting\WellDataSheets.py

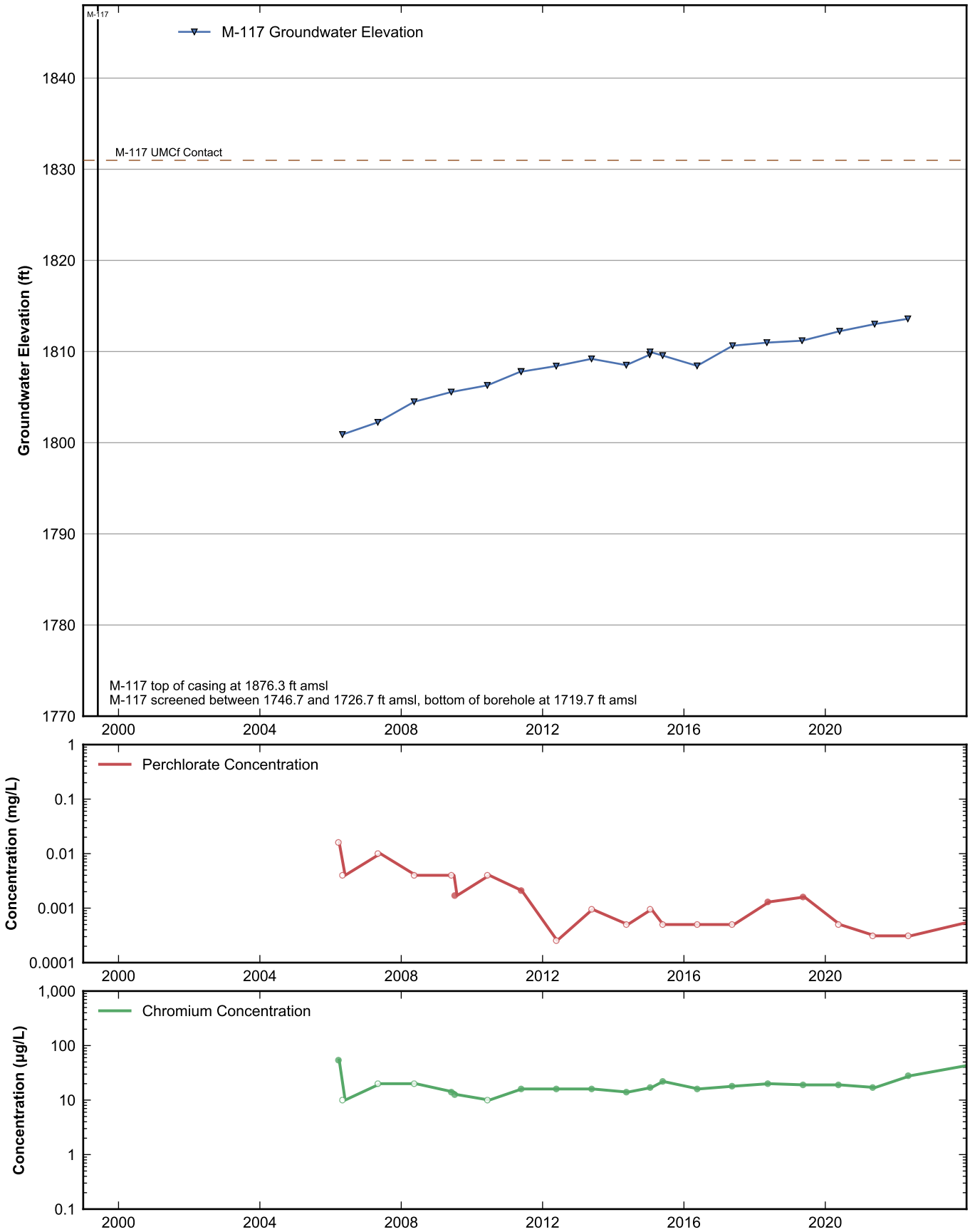

RAMBOLL

Data Sheet for Well M-117
Nevada Environmental Response Trust Site
Henderson, Nevada

Drafter: JH	Date: 2025-02-12	Contract Number: 1940112035	Approved:	Revised:

Path: rehemy\projects\NERT\GWM\AnnualPerformanceReporting\WellDataSheets.py

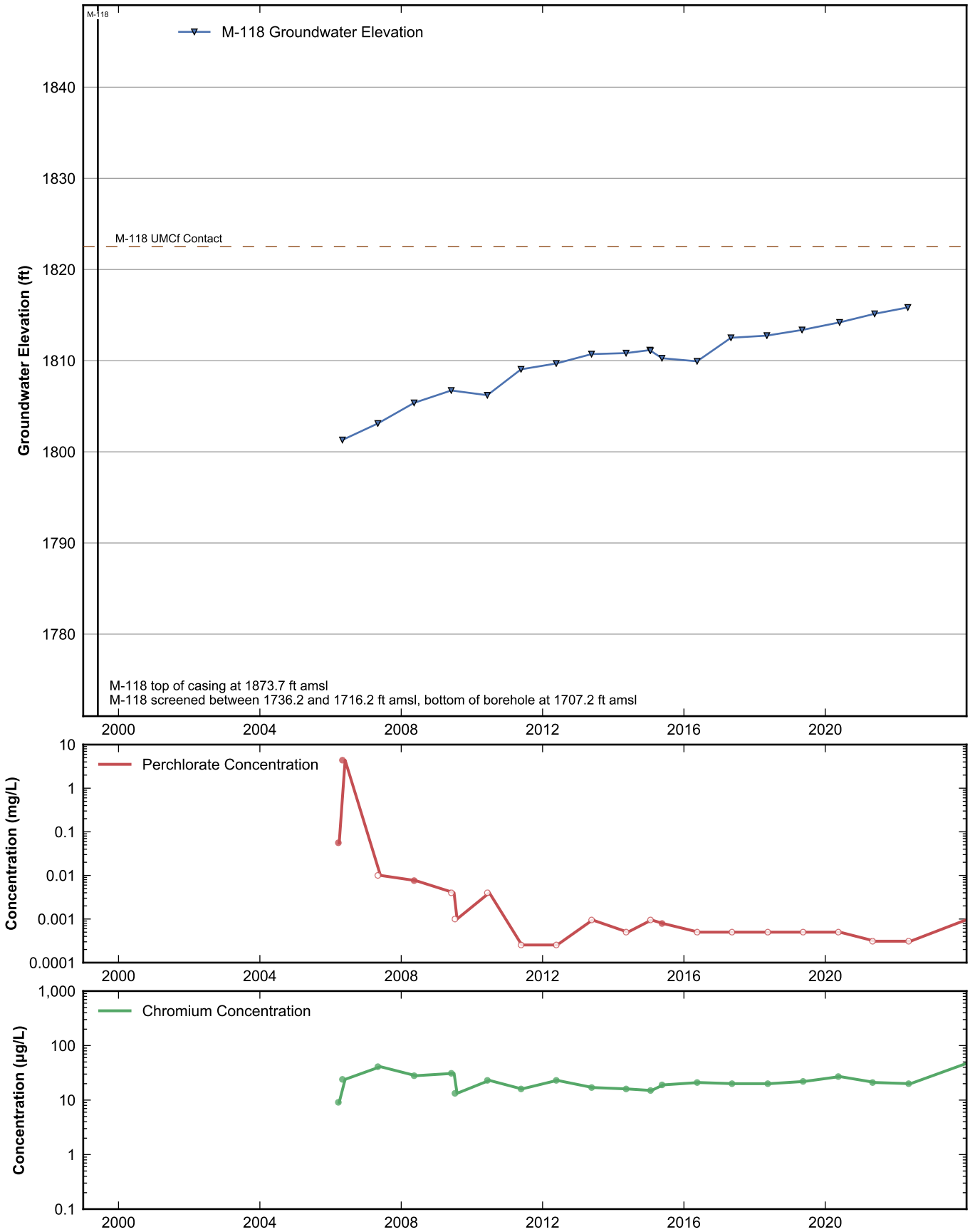

RAMBOLL

Data Sheet for Well M-118
Nevada Environmental Response Trust Site
Henderson, Nevada

Drafter: JH	Date: 2025-02-12	Contract Number: 1940112035	Approved:	Revised:

Path: rehemy\projects\NERT\GWM\AnnualPerformanceReporting\WellDataSheets.py

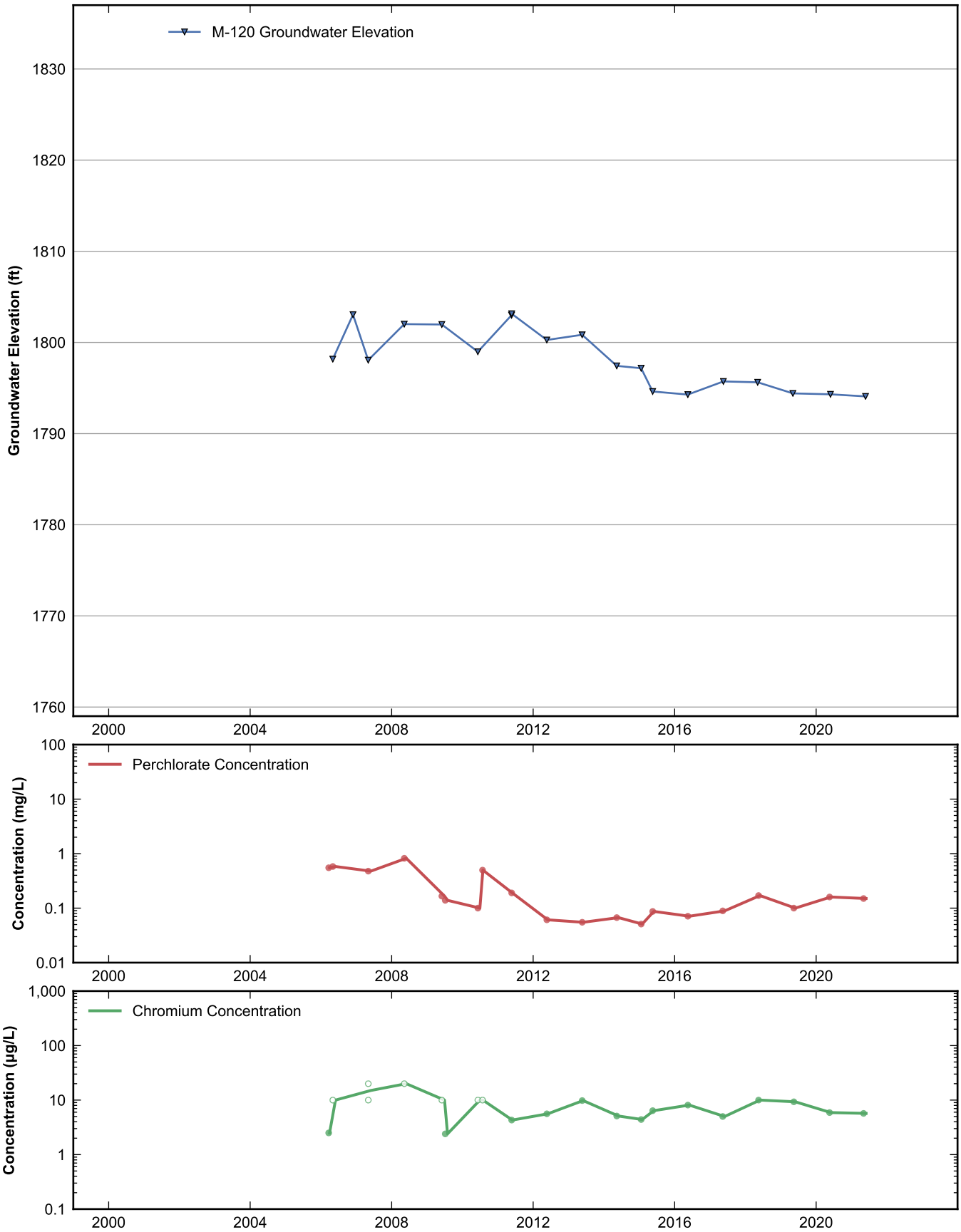

RAMBOLL

Data Sheet for Well M-120
Nevada Environmental Response Trust Site
Henderson, Nevada

Drafter: JH	Date: 2025-02-12	Contract Number: 1940112035	Approved:	Revised:

Path: rehemy\projects\NERT\GWM\AnnualPerformanceReporting\WellDataSheets.py

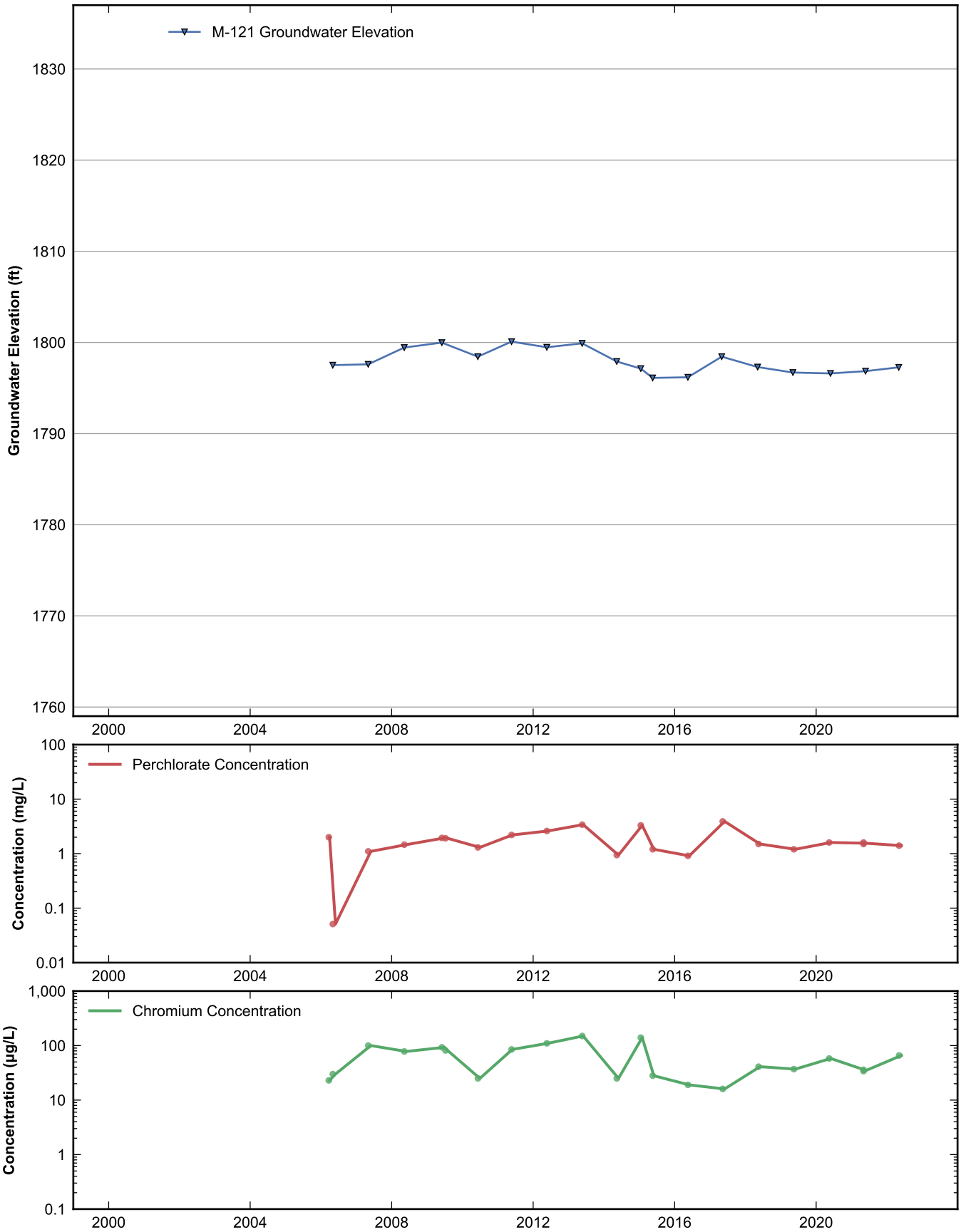

RAMBOLL

Data Sheet for Well M-121
Nevada Environmental Response Trust Site
Henderson, Nevada

Drafter: JH	Date: 2025-02-12	Contract Number: 1940112035	Approved:	Revised:

Path: rehemy\projects\NERT\GWM\AnnualPerformanceReporting\WellDataSheets.py

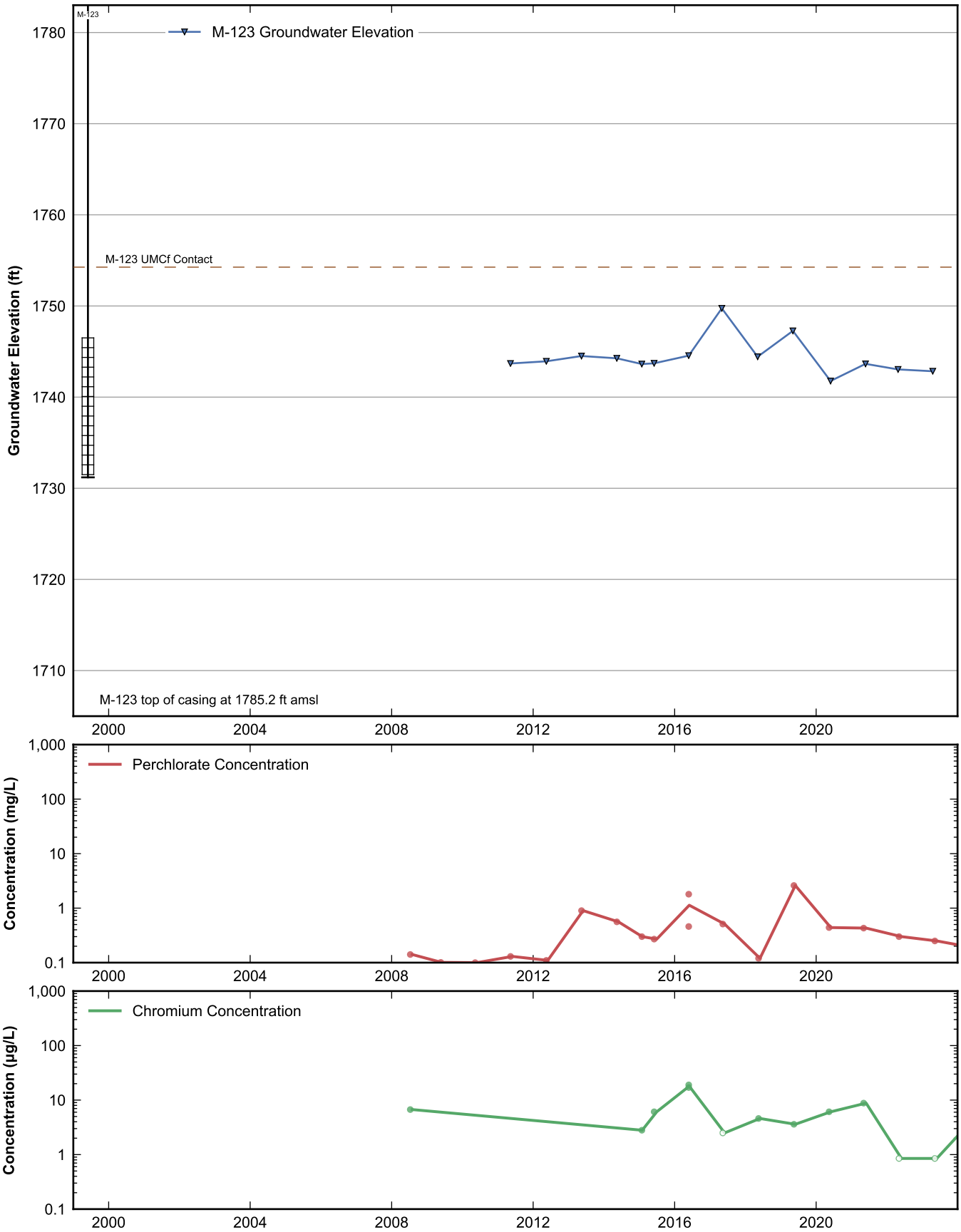

RAMBOLL

Data Sheet for Well M-123
Nevada Environmental Response Trust Site
Henderson, Nevada

Drafter: JH	Date: 2025-02-12	Contract Number: 1940112035	Approved:	Revised:

Path: rehemy\projects\NERT\GWM\AnnualPerformanceReporting\WellDataSheets.py

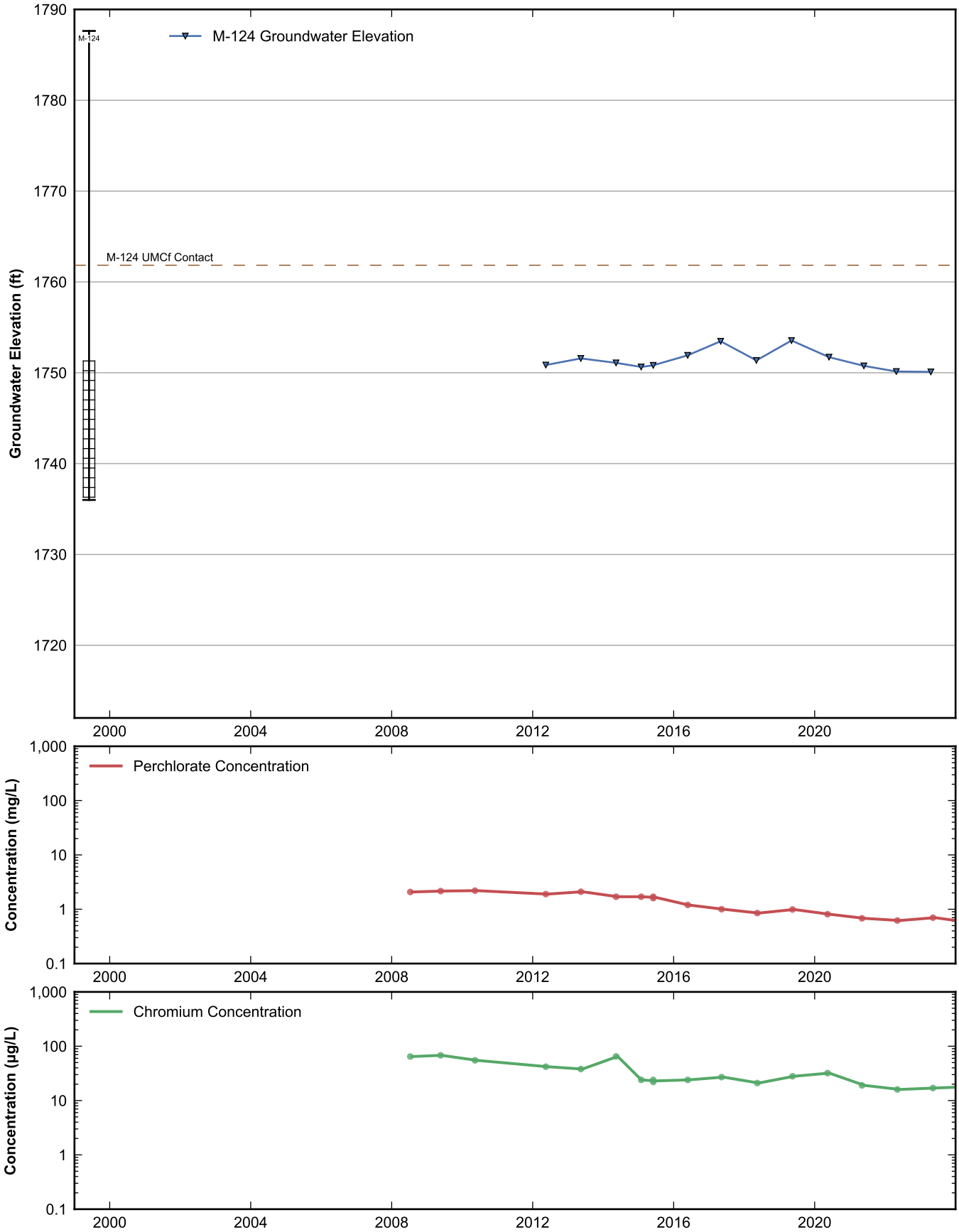

RAMBOLL

Data Sheet for Well M-124
Nevada Environmental Response Trust Site
Henderson, Nevada

Drafter: JH	Date: 2025-02-12	Contract Number: 1940112035	Approved:	Revised:

Path: rehemy\projects\NERT\GWM\AnnualPerformanceReporting\WellDataSheets.py

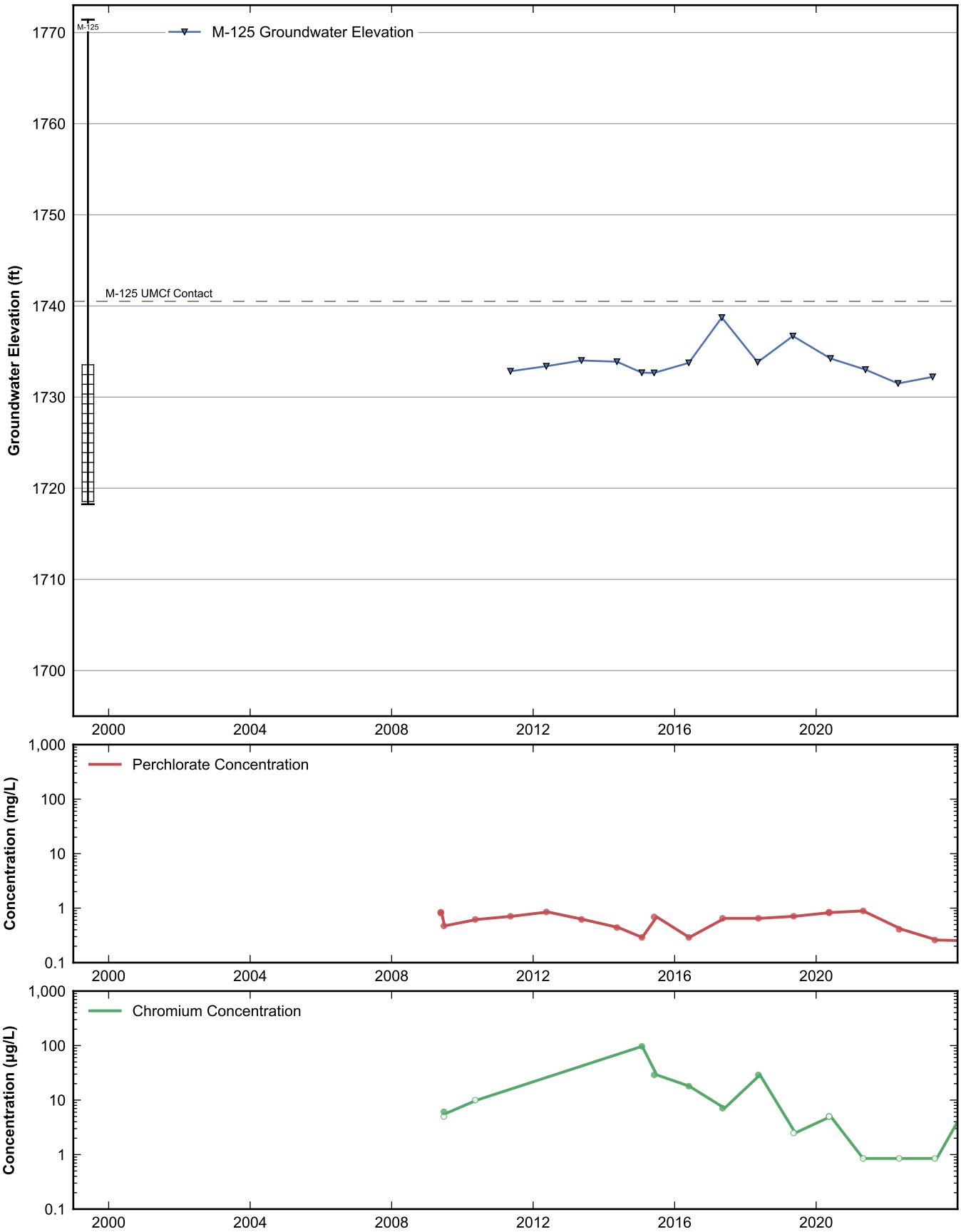

RAMBOLL

Data Sheet for Well M-125
Nevada Environmental Response Trust Site
Henderson, Nevada

Drafter: JH	Date: 2025-02-12	Contract Number: 1940112035	Approved:	Revised:

Path: rehemy\projects\NERT\GWM\AnnualPerformanceReporting\WellDataSheets.py

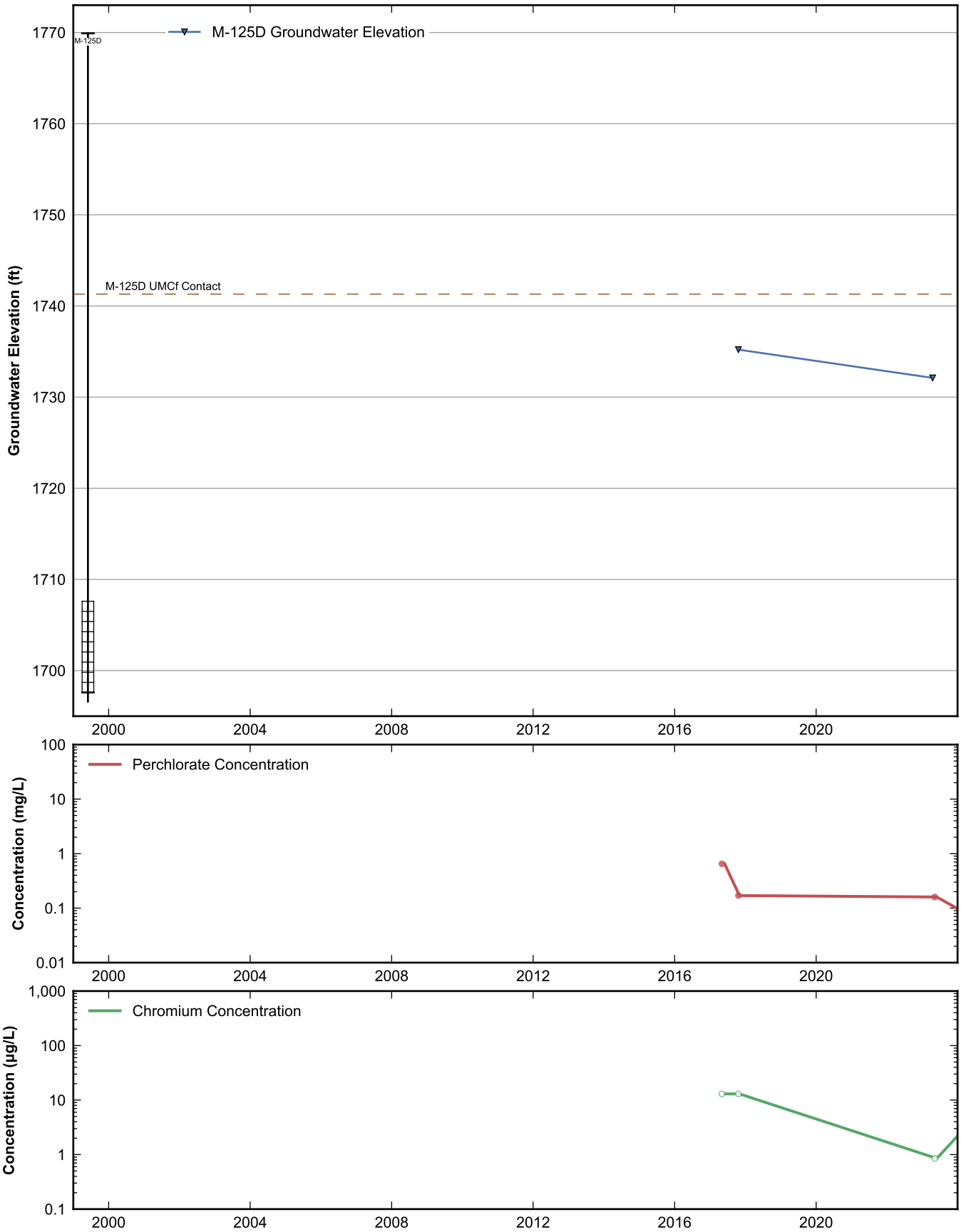

RAMBOLL

Data Sheet for Well M-125D
Nevada Environmental Response Trust Site
Henderson, Nevada

Drafter: JH	Date: 2025-02-12	Contract Number: 1940112035	Approved:	Revised:

Path: rehemy\projects\NERT\GWM\AnnualPerformanceReporting\WellDataSheets.py

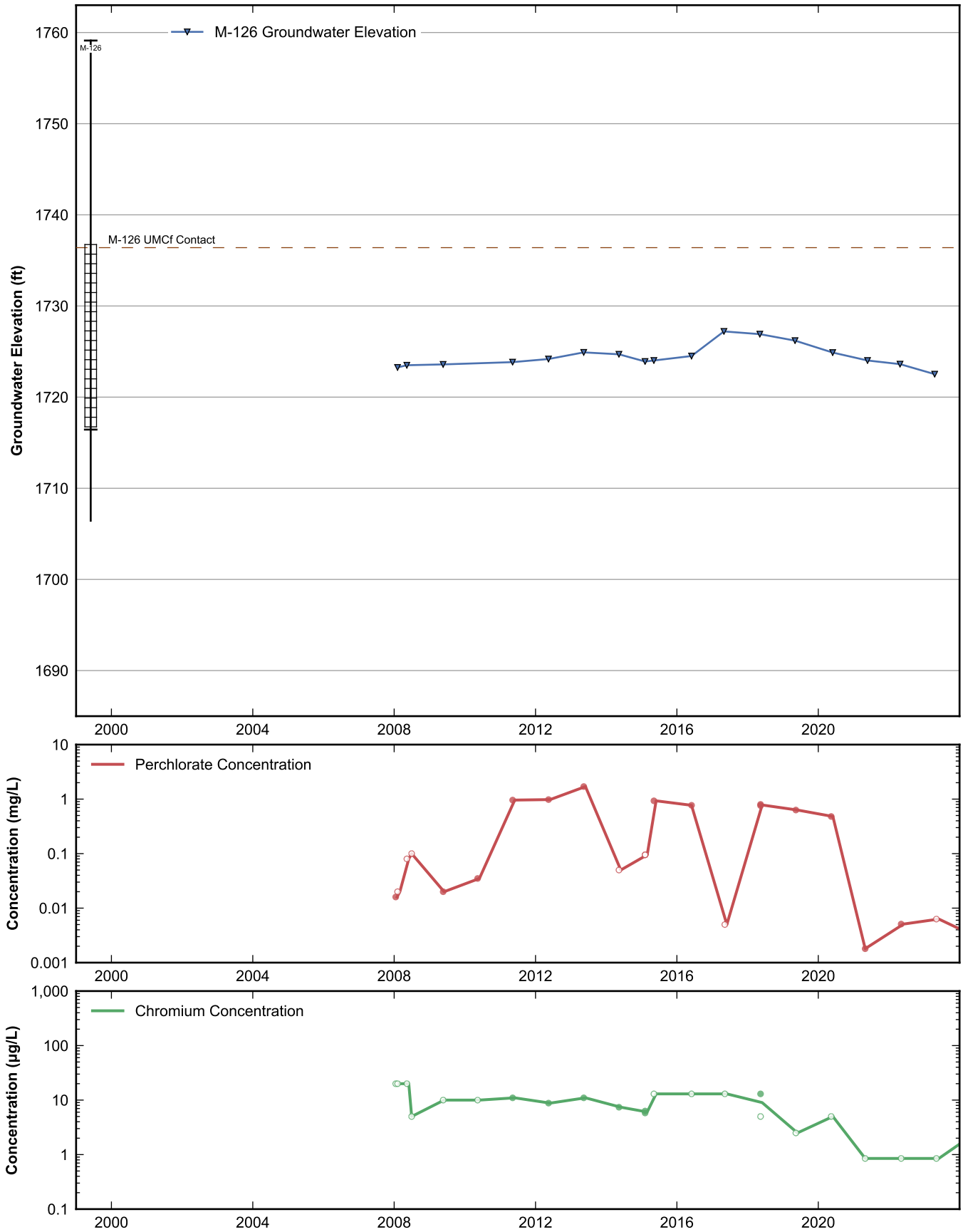

RAMBOLL

Data Sheet for Well M-126
Nevada Environmental Response Trust Site
Henderson, Nevada

Drafter: JH	Date: 2025-02-12	Contract Number: 1940112035	Approved:	Revised:

Path: rehemy\projects\NERT\GWM\AnnualPerformanceReporting\WellDataSheets.py

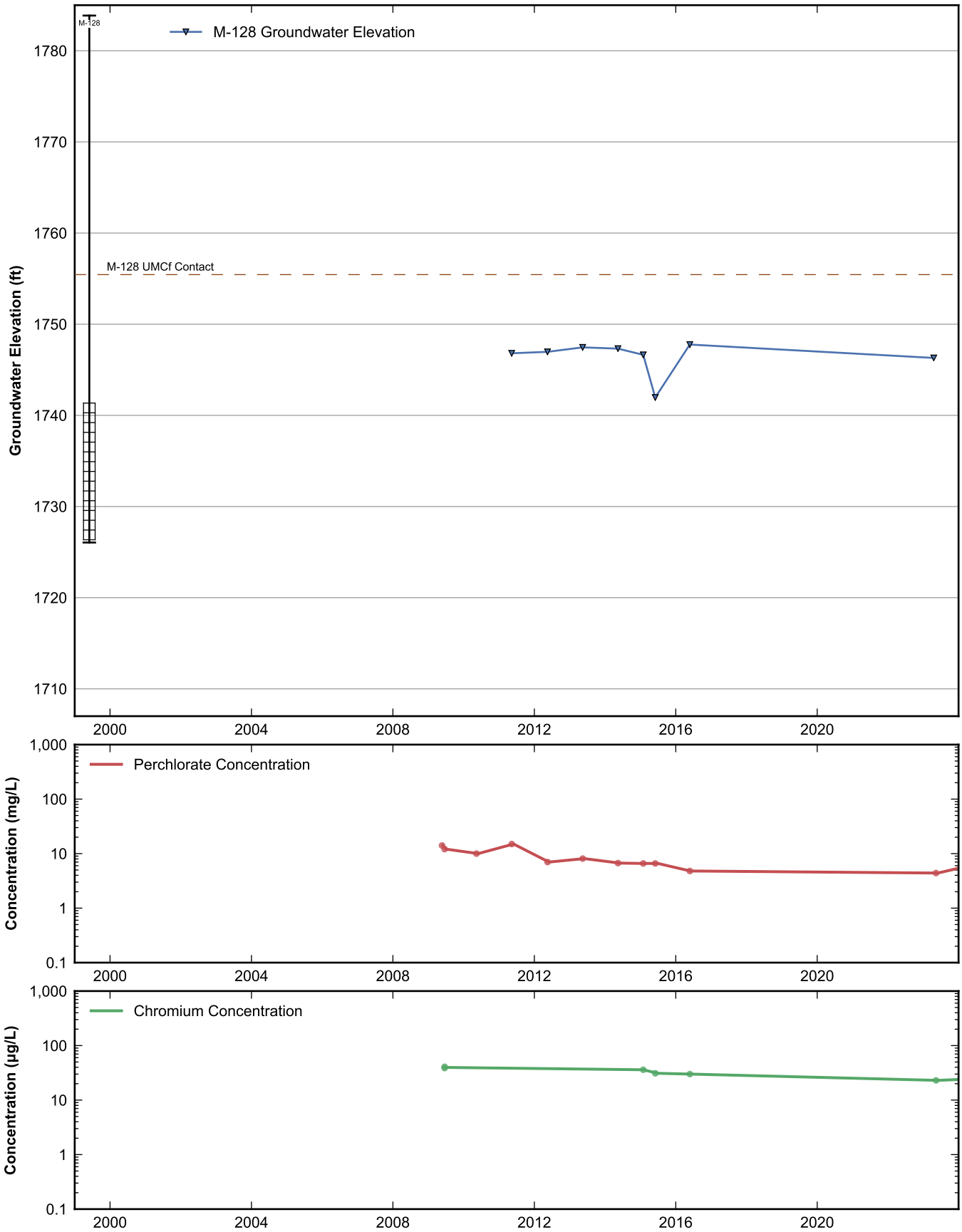

RAMBOLL

Data Sheet for Well M-128
Nevada Environmental Response Trust Site
Henderson, Nevada

Drafter: JH	Date: 2025-02-12	Contract Number: 1940112035	Approved:	Revised:

Path: rehemy\projects\NERT\GWM\AnnualPerformanceReporting\WellDataSheets.py

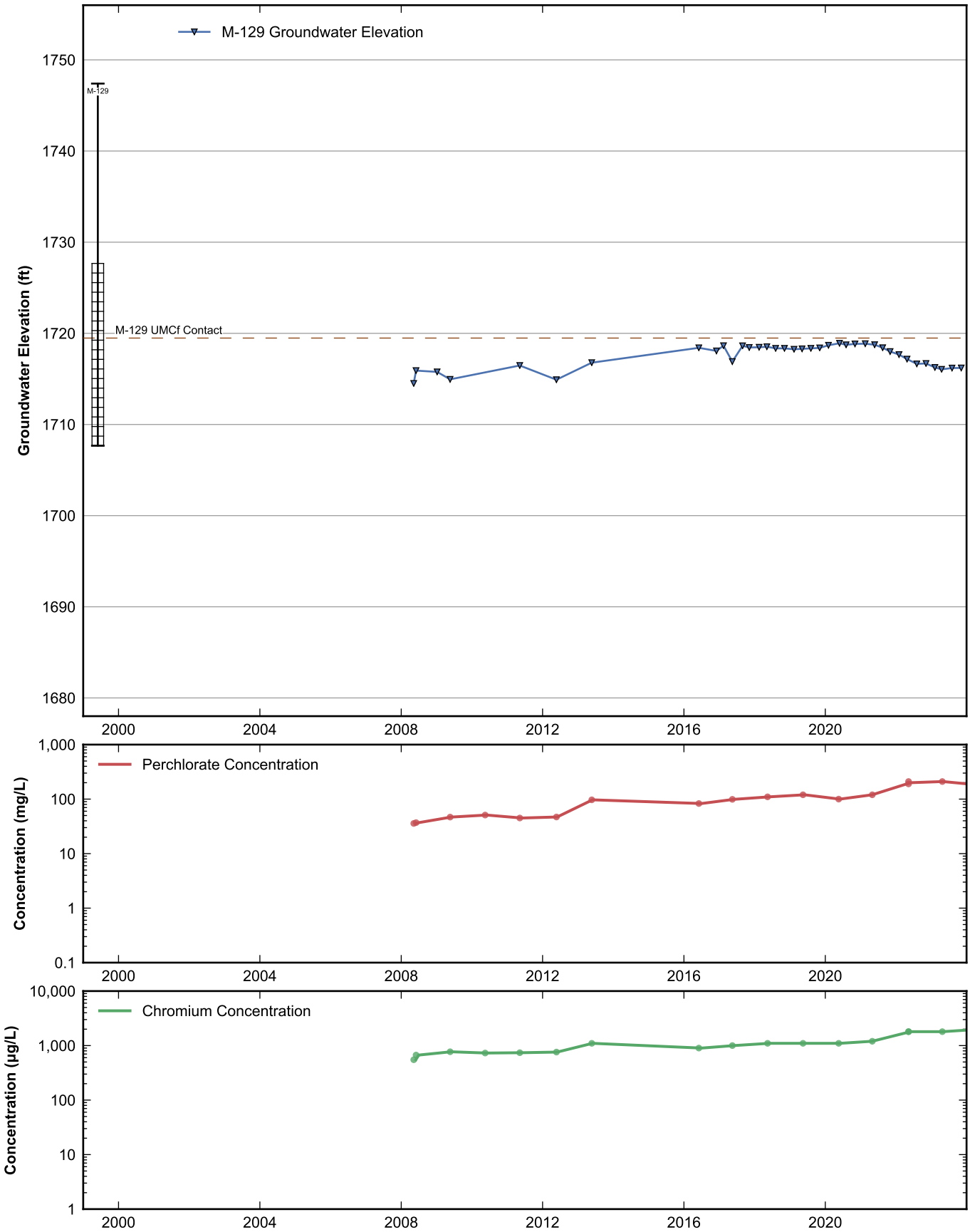

RAMBOLL

Data Sheet for Well M-129
Nevada Environmental Response Trust Site
Henderson, Nevada

Drafter: JH	Date: 2025-02-12	Contract Number: 1940112035	Approved:	Revised:

Path: rehemy\projects\NERT\GWM\AnnualPerformanceReporting\WellDataSheets.py

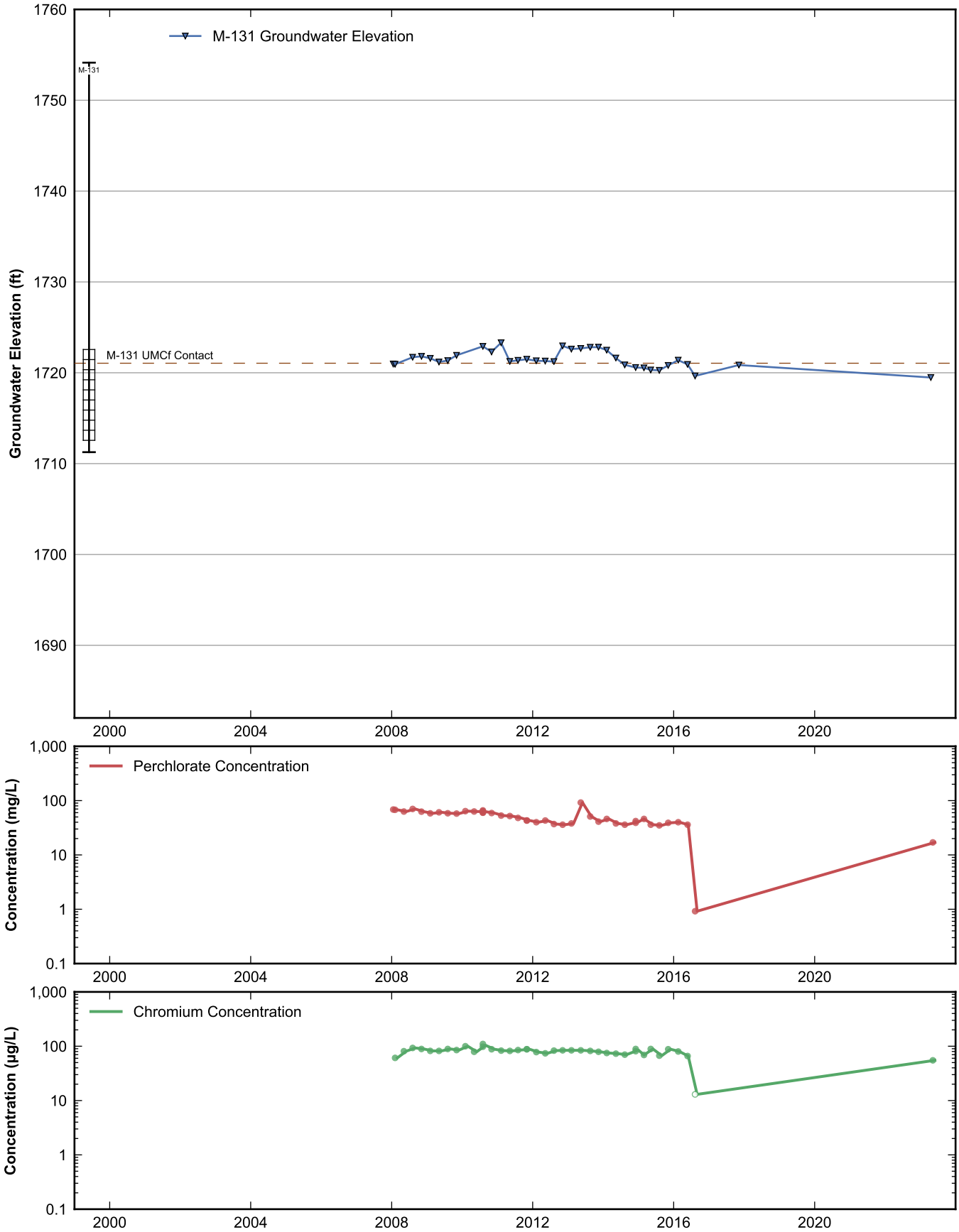

RAMBOLL

Data Sheet for Well M-131
Nevada Environmental Response Trust Site
Henderson, Nevada

Drafter: JH	Date: 2025-02-12	Contract Number: 1940112035	Approved:	Revised:

Path: rehemy\projects\NERT\GWM\AnnualPerformanceReporting\WellDataSheets.py

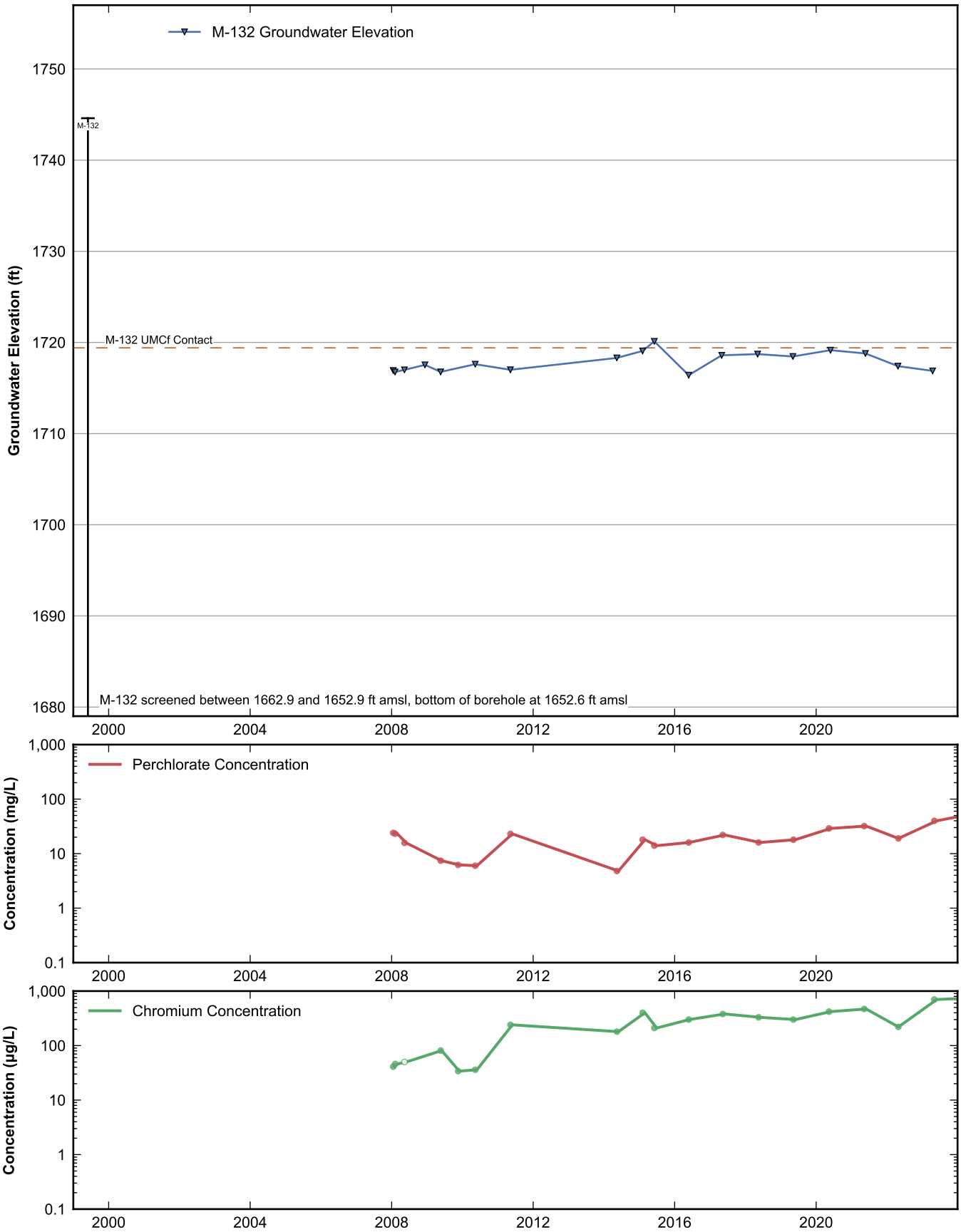

RAMBOLL

Data Sheet for Well M-132
Nevada Environmental Response Trust Site
Henderson, Nevada

Drafter: JH	Date: 2025-02-12	Contract Number: 1940112035	Approved:	Revised:

Path: rehemy\projects\NERT\GWM\AnnualPerformanceReporting\WellDataSheets.py

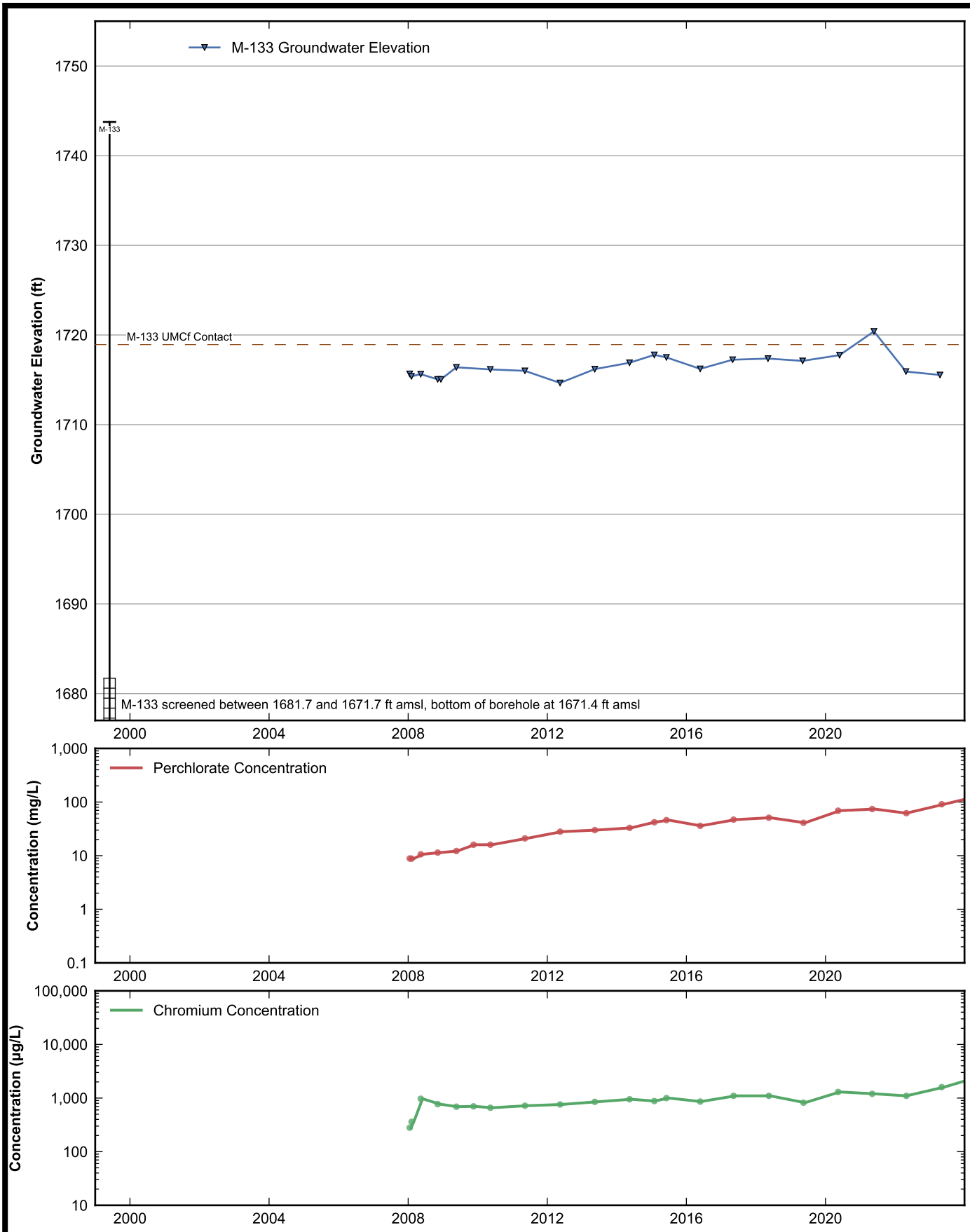

RAMBOLL

Data Sheet for Well M-133
Nevada Environmental Response Trust Site
Henderson, Nevada

Drafter: JH	Date: 2025-02-12	Contract Number: 1940112035	Approved:	Revised:

Path: rehemy\projects\NERT\GWM\AnnualPerformanceReporting\WellDataSheets.py

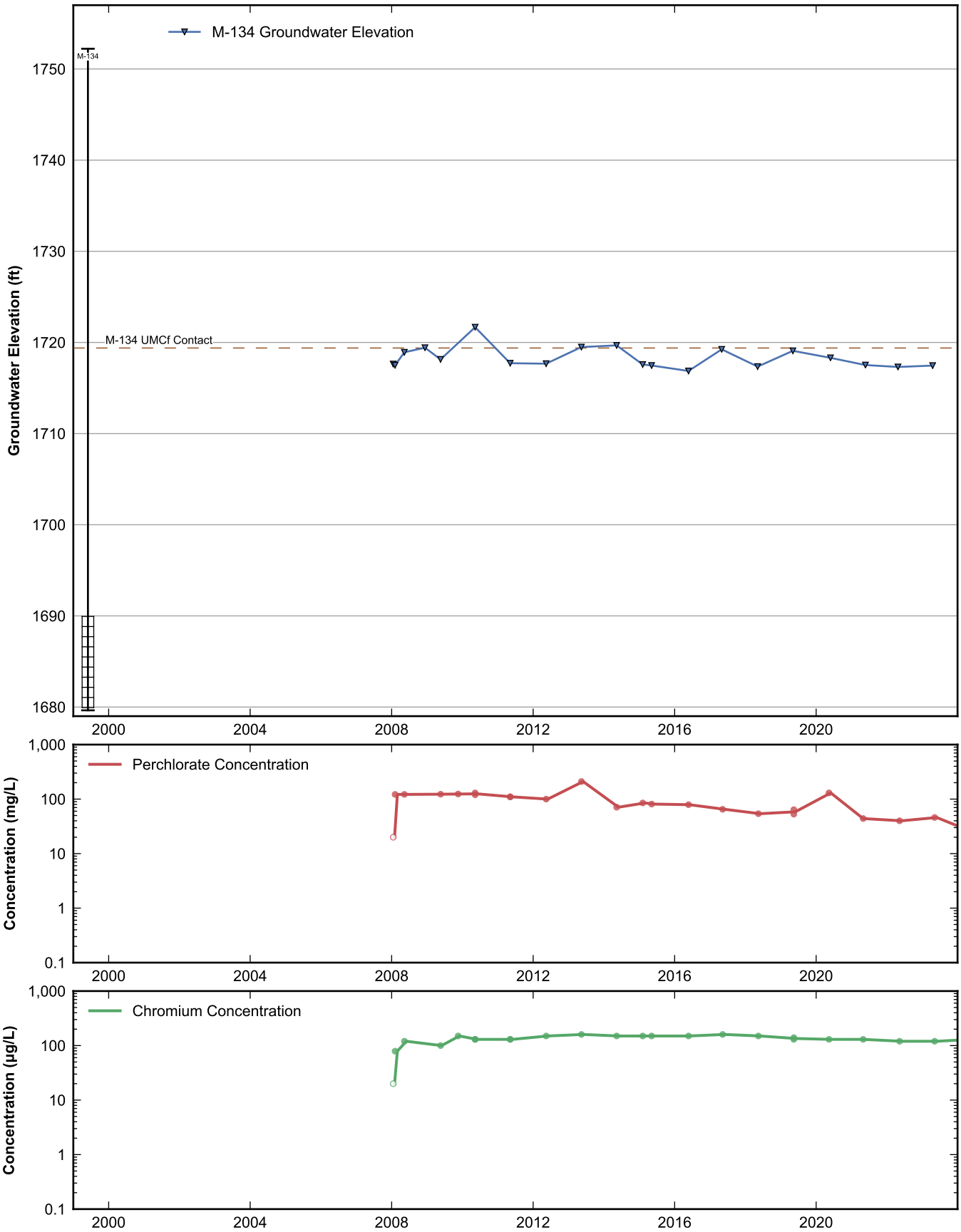

RAMBOLL

Data Sheet for Well M-134
Nevada Environmental Response Trust Site
Henderson, Nevada

Drafter: JH	Date: 2025-02-12	Contract Number: 1940112035	Approved:	Revised:

Path: rehemy\projects\NERT\GWM\AnnualPerformanceReporting\WellDataSheets.py

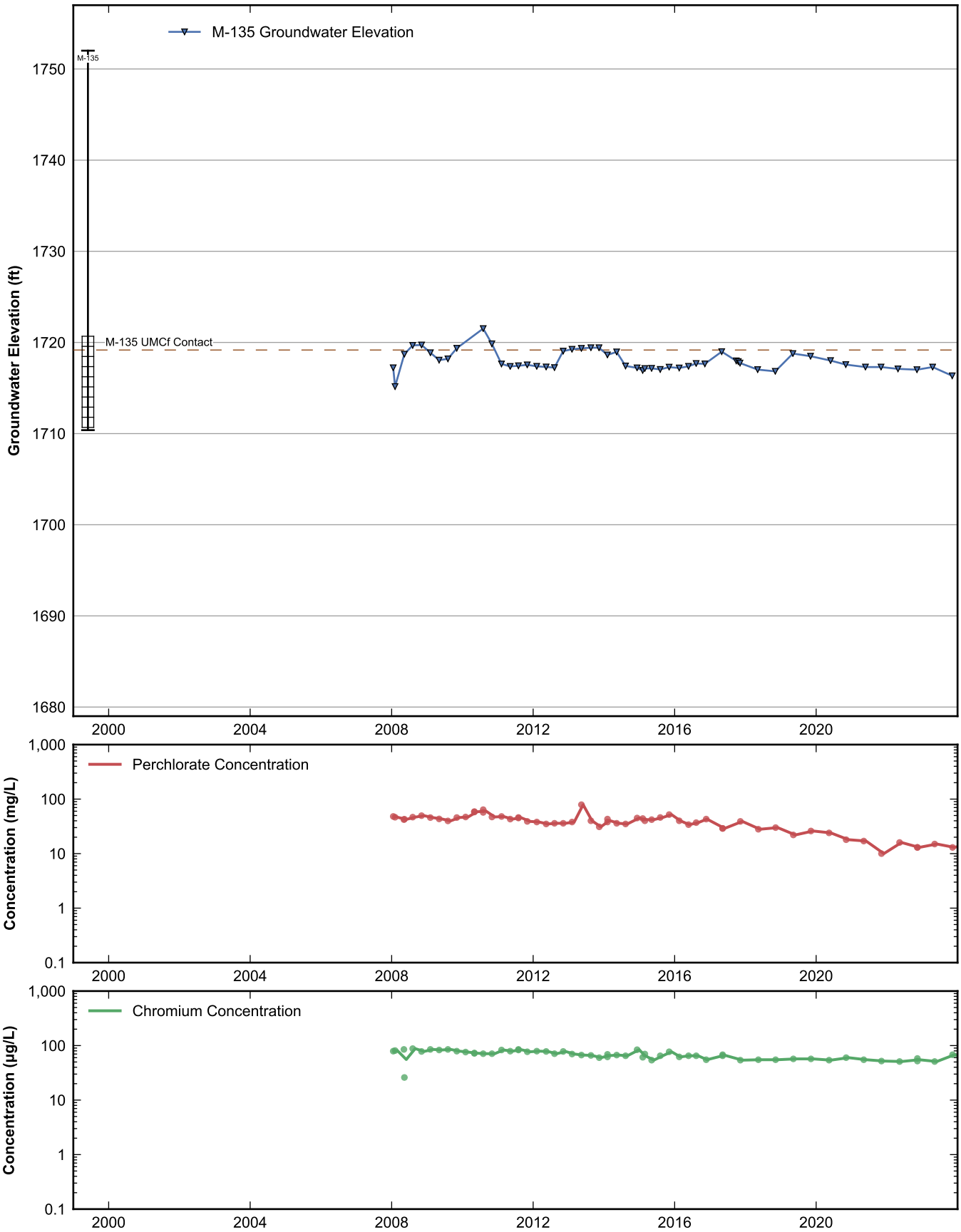

RAMBOLL

Data Sheet for Well M-135
Nevada Environmental Response Trust Site
Henderson, Nevada

Drafter: JH	Date: 2025-02-12	Contract Number: 1940112035	Approved:	Revised:

Path: rehemy\projects\NERT\GWM\AnnualPerformanceReporting\WellDataSheets.py

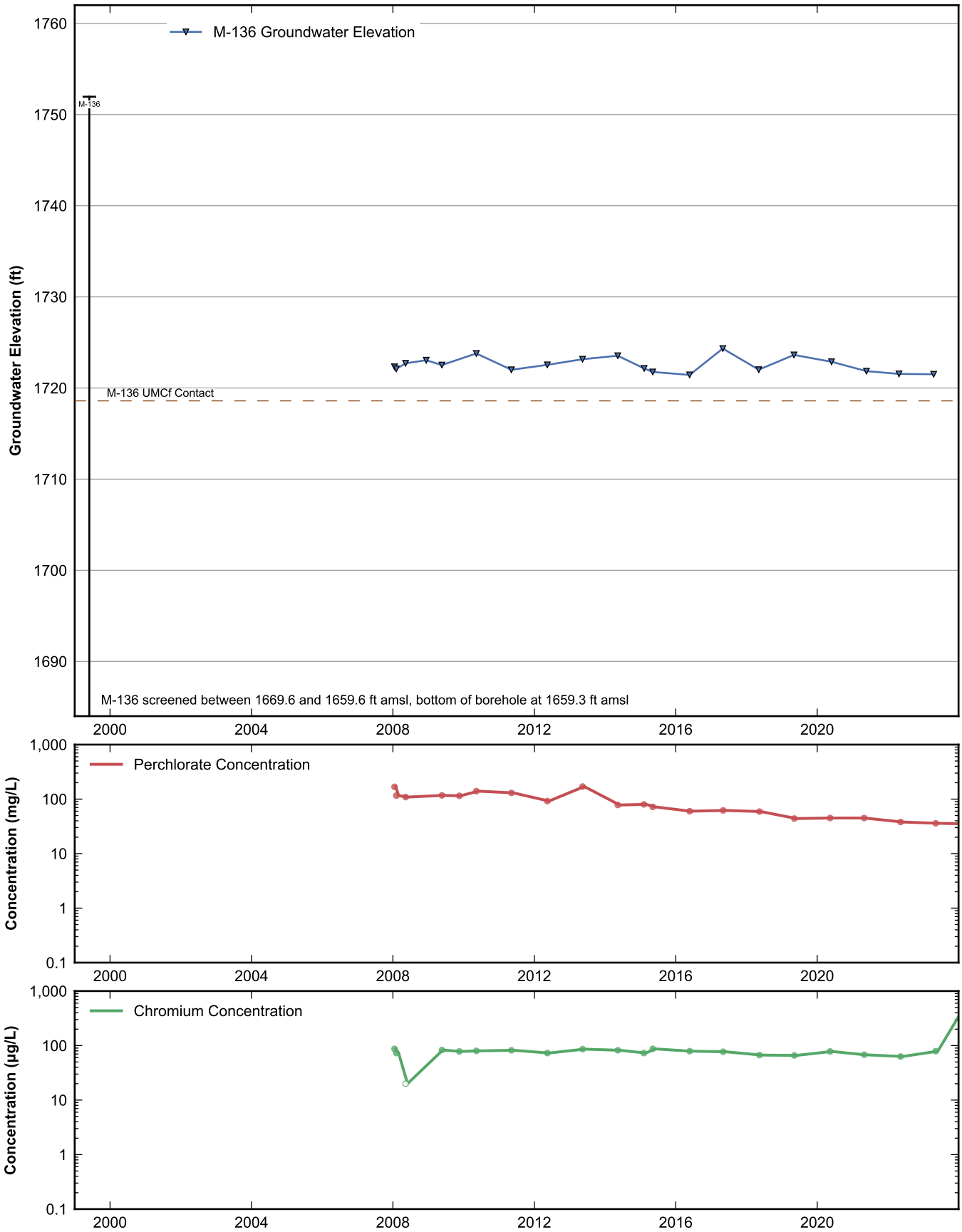

RAMBOLL

Data Sheet for Well M-136
Nevada Environmental Response Trust Site
Henderson, Nevada

Drafter: JH	Date: 2025-02-12	Contract Number: 1940112035	Approved:	Revised:

Path: rehemy\projects\NERT\GWM\AnnualPerformanceReporting\WellDataSheets.py

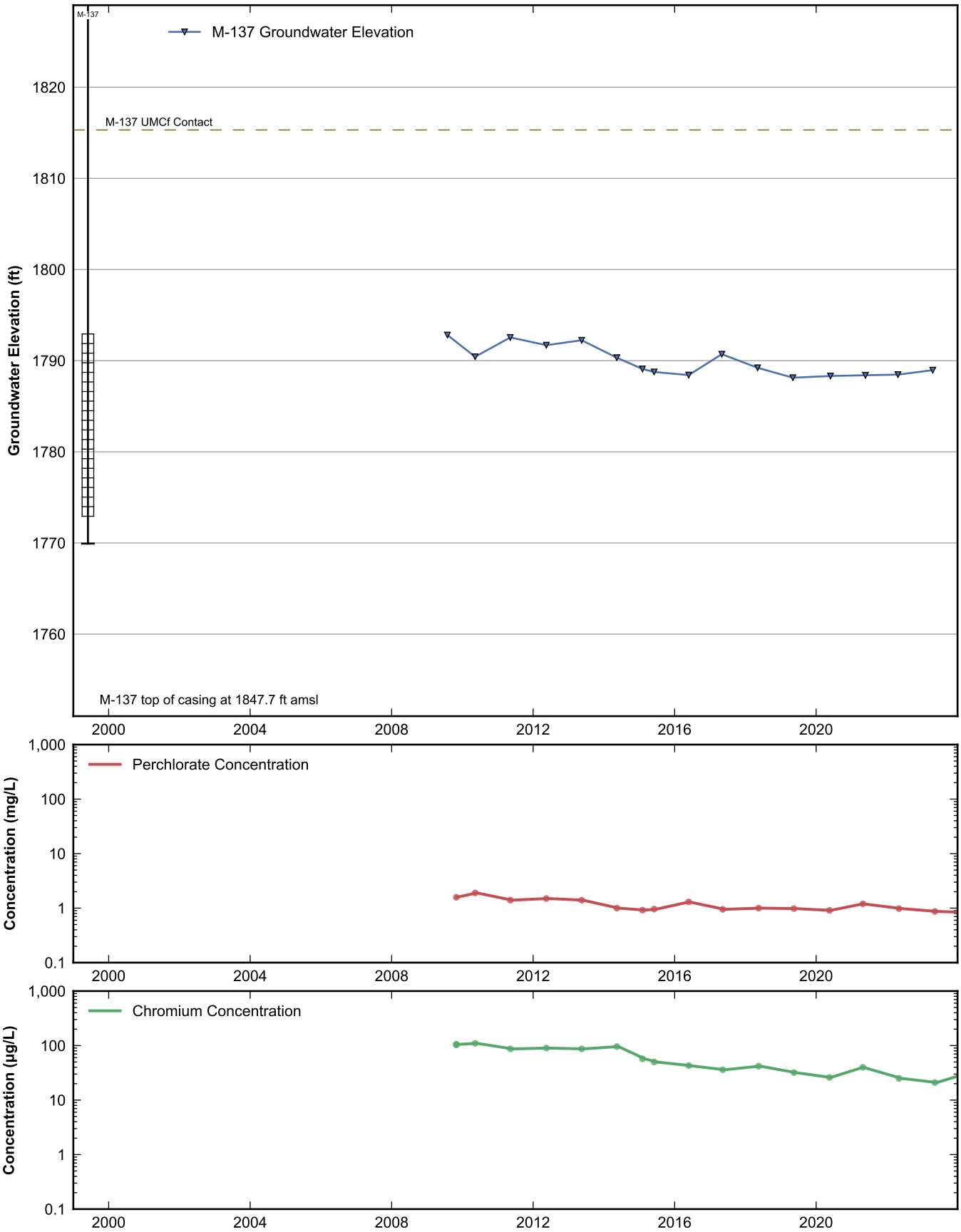

RAMBOLL

Data Sheet for Well M-137
Nevada Environmental Response Trust Site
Henderson, Nevada

Drafter: JH	Date: 2025-02-12	Contract Number: 1940112035	Approved:	Revised:

Path: rehemy\projects\NERT\GWM\AnnualPerformanceReporting\WellDataSheets.py

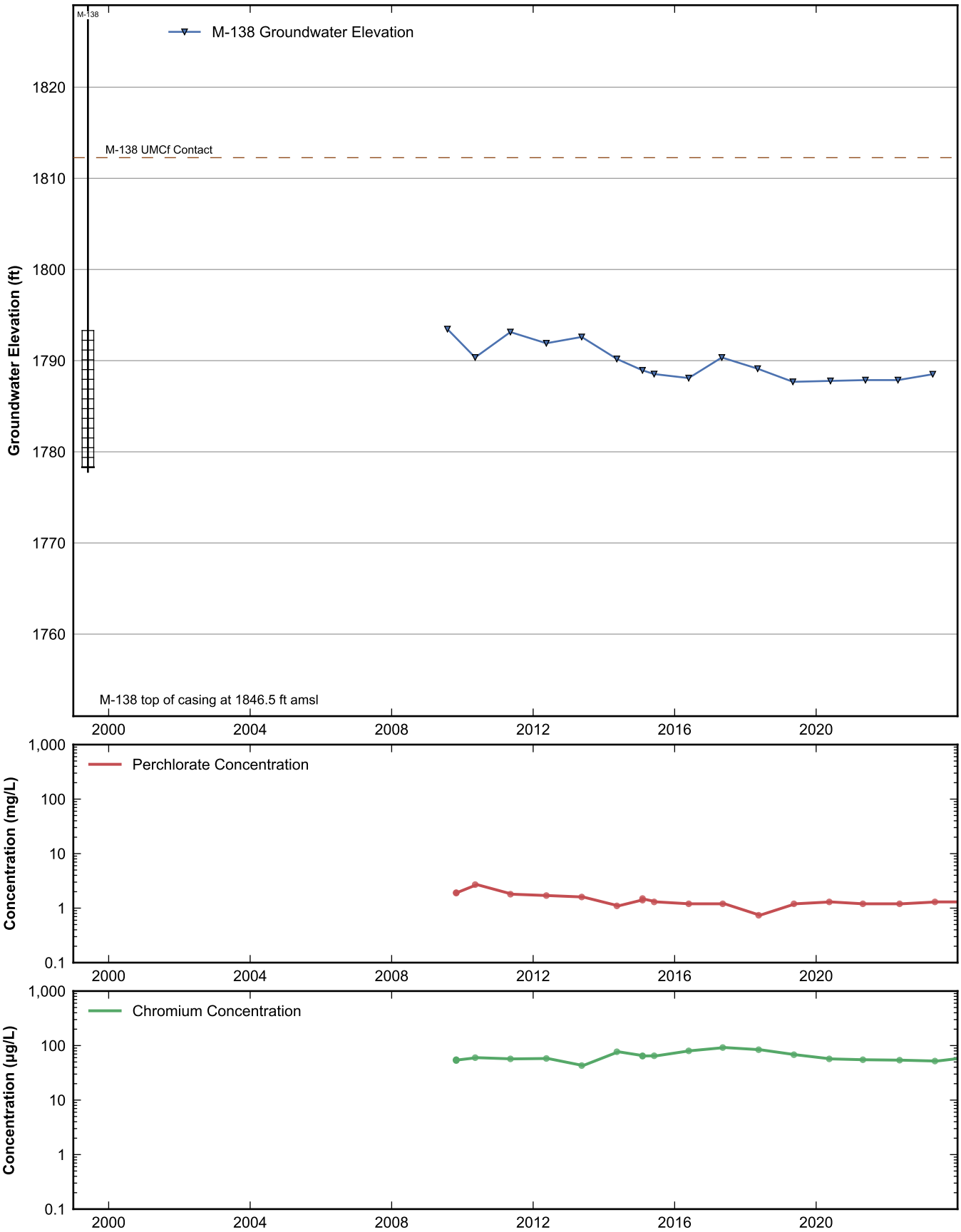

RAMBOLL

Data Sheet for Well M-138
Nevada Environmental Response Trust Site
Henderson, Nevada

Drafter: JH	Date: 2025-02-12	Contract Number: 1940112035	Approved:	Revised:

Path: rehemy\projects\NERT\GWM\AnnualPerformanceReporting\WellDataSheets.py

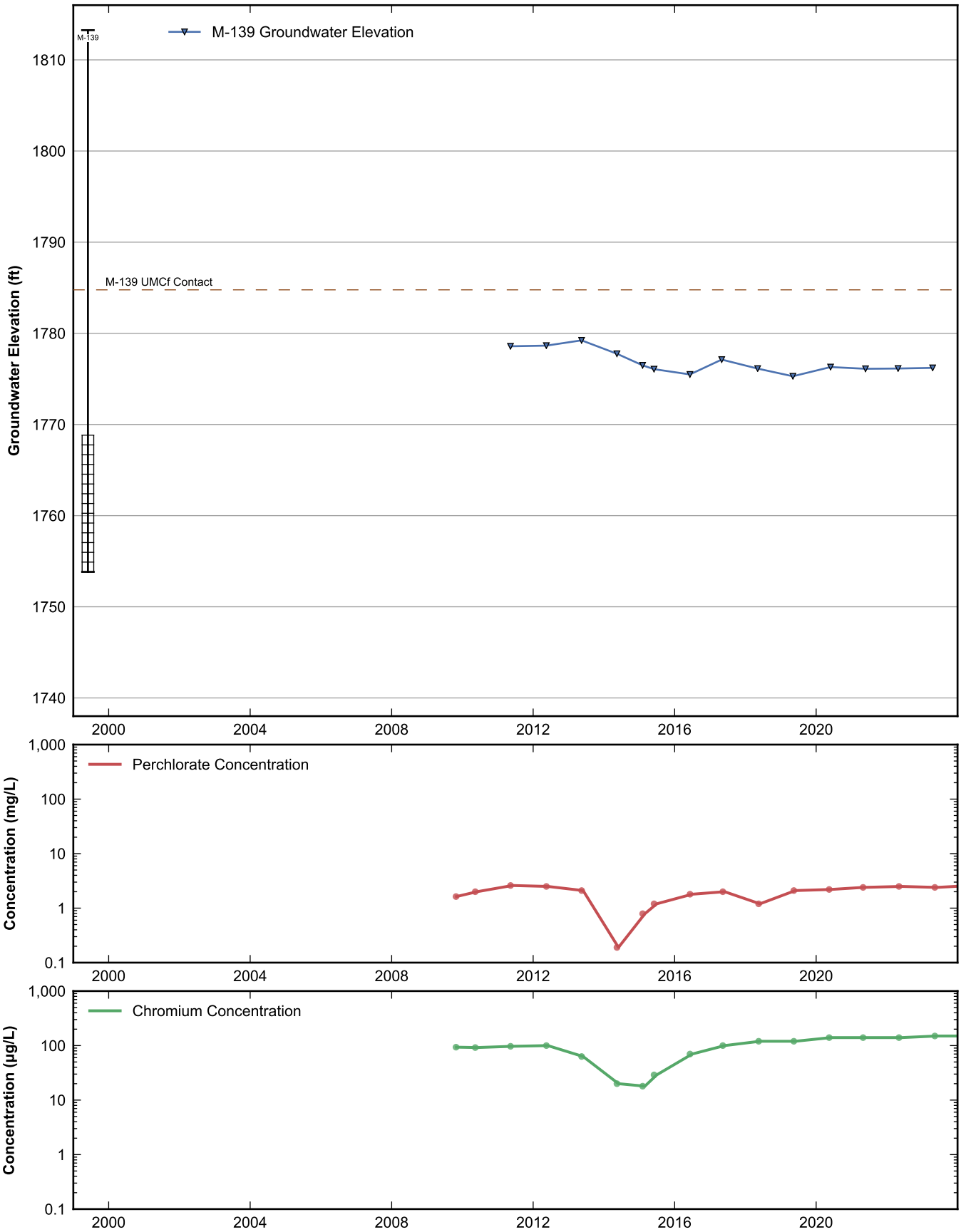

RAMBOLL

Data Sheet for Well M-139
Nevada Environmental Response Trust Site
Henderson, Nevada

Drafter: JH	Date: 2025-02-12	Contract Number: 1940112035	Approved:	Revised:

Path: rehemy\projects\NERT\GWM\AnnualPerformanceReporting\WellDataSheets.py

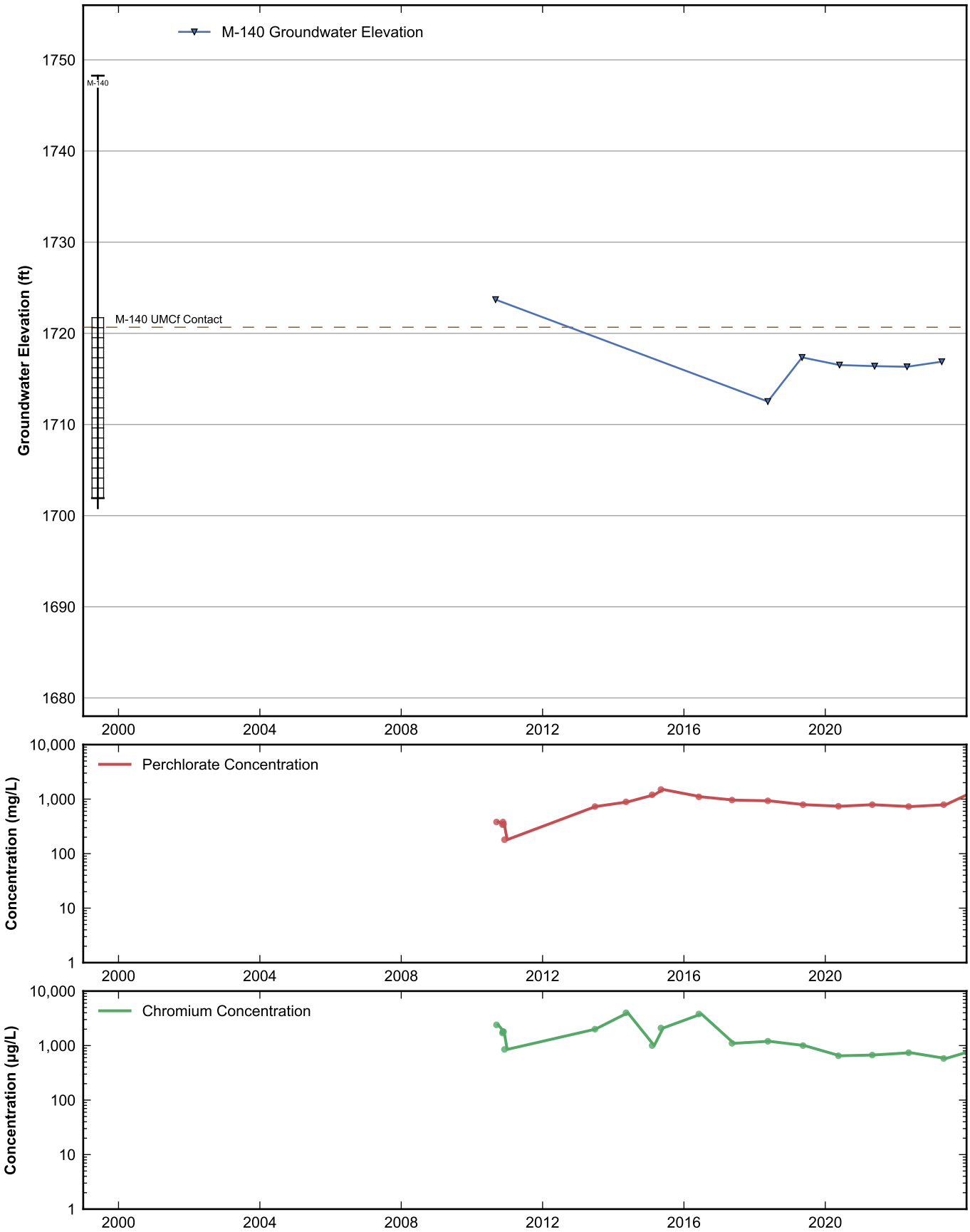

RAMBOLL

Data Sheet for Well M-140
Nevada Environmental Response Trust Site
Henderson, Nevada

Drafter: JH	Date: 2025-02-12	Contract Number: 1940112035	Approved:	Revised:

Path: rehemy\projects\NERT\GWM\AnnualPerformanceReporting\WellDataSheets.py

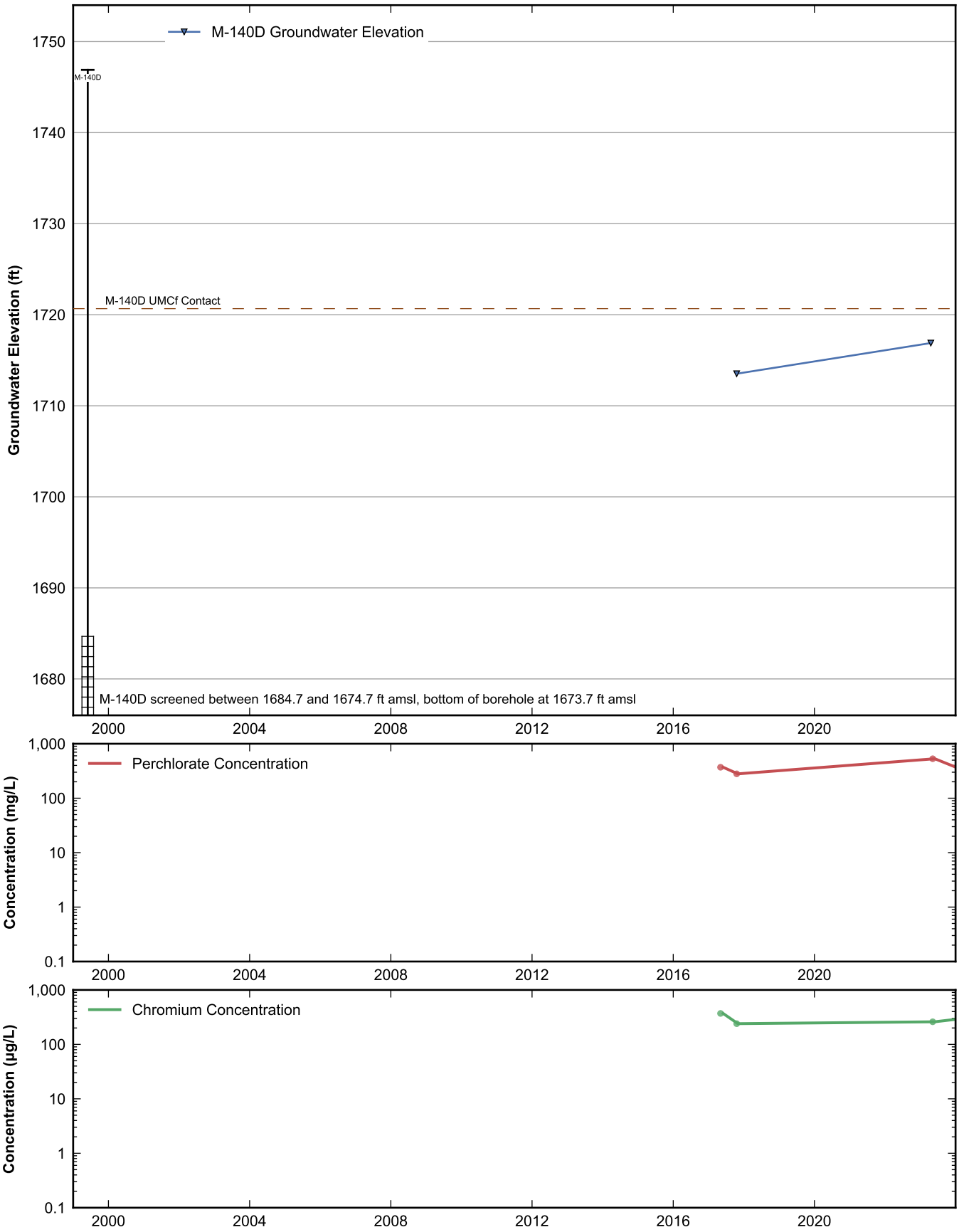

RAMBOLL

Data Sheet for Well M-140D
Nevada Environmental Response Trust Site
Henderson, Nevada

Drafter: JH	Date: 2025-02-12	Contract Number: 1940112035	Approved:	Revised:

Path: rehemy\projects\NERT\GWM\AnnualPerformanceReporting\WellDataSheets.py

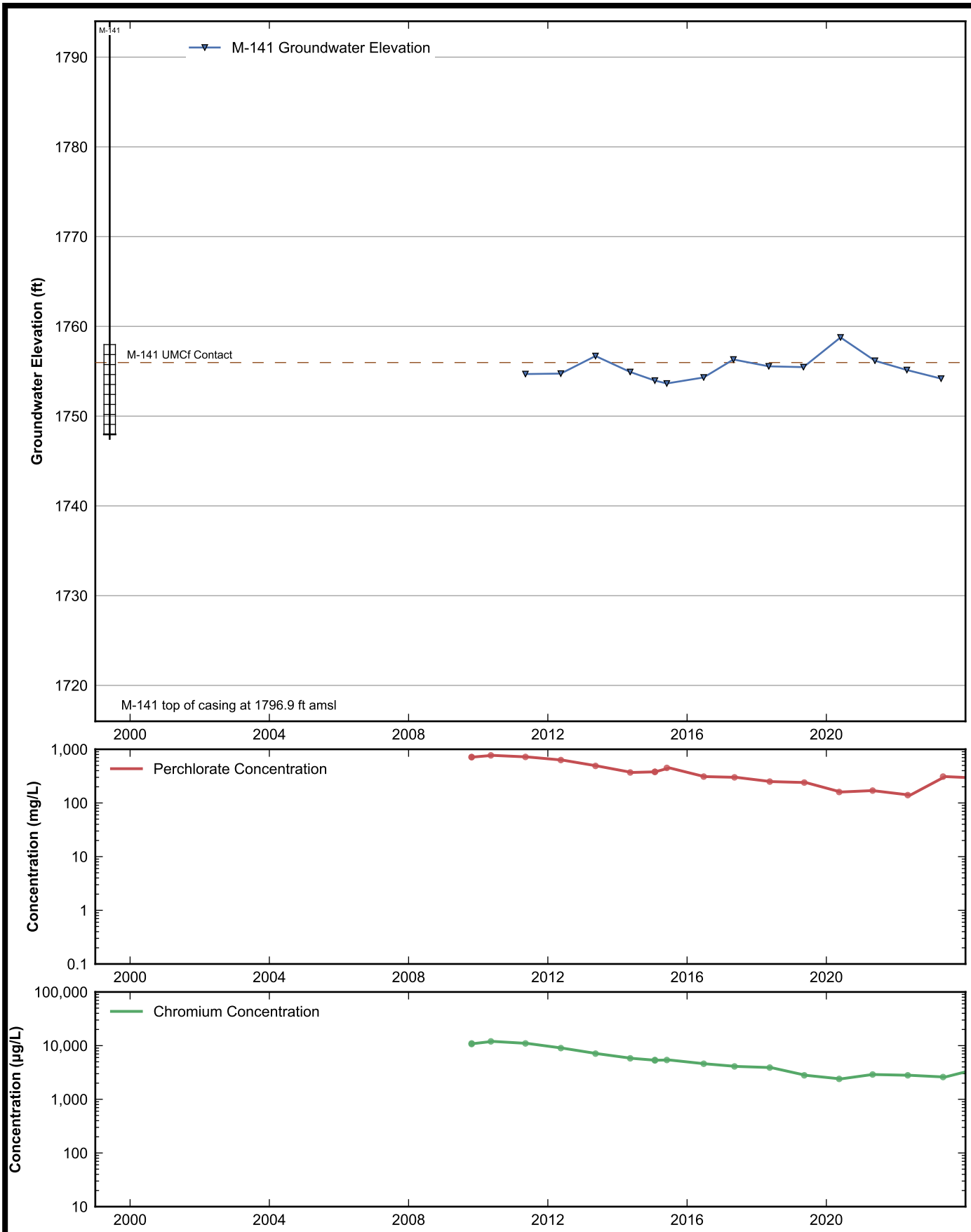

RAMBOLL

Data Sheet for Well M-141
Nevada Environmental Response Trust Site
Henderson, Nevada

Drafter: JH	Date: 2025-02-12	Contract Number: 1940112035	Approved:	Revised:

Path: rehemy\projects\NERT\GWM\AnnualPerformanceReporting\WellDataSheets.py

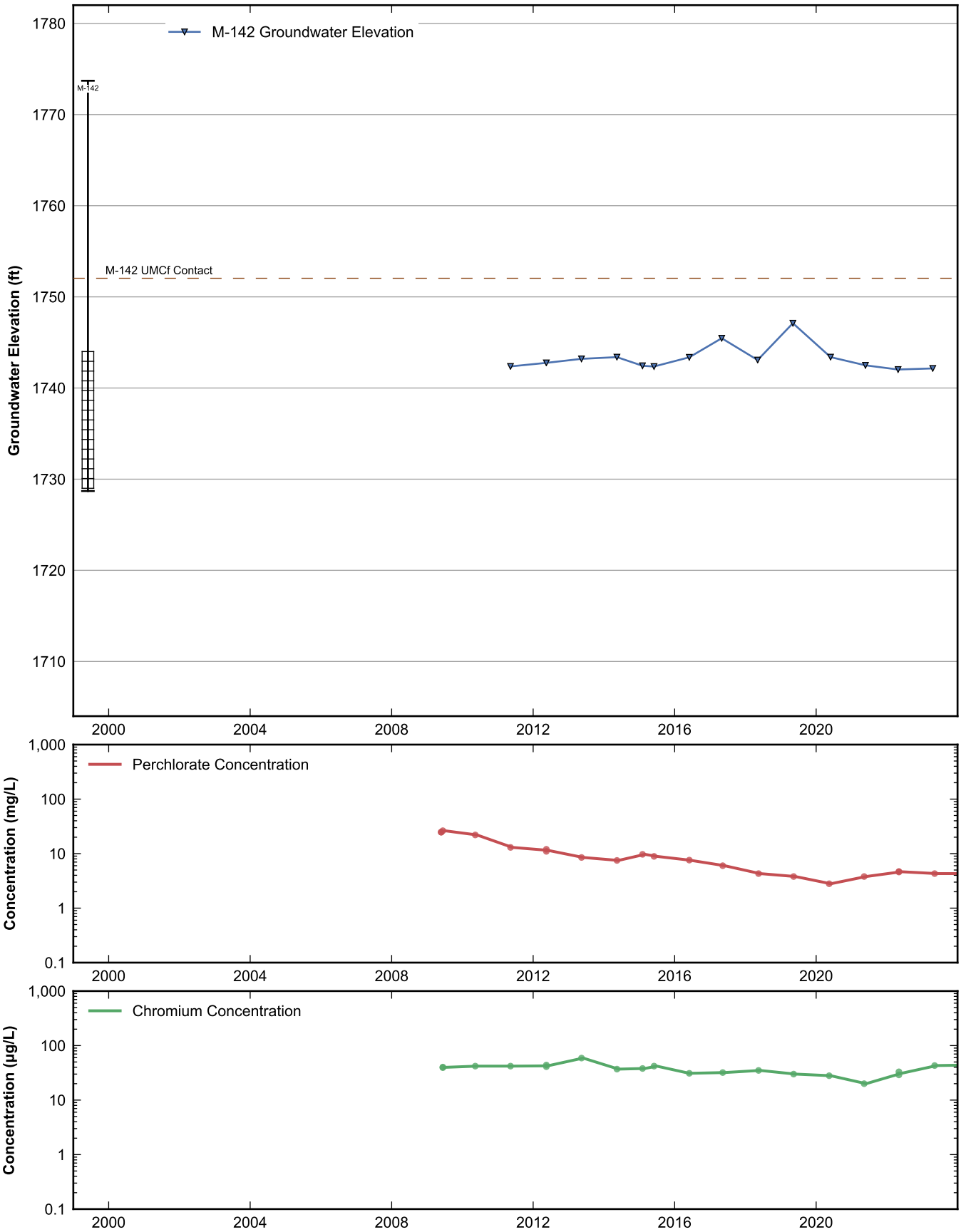

RAMBOLL

Data Sheet for Well M-142
Nevada Environmental Response Trust Site
Henderson, Nevada

Drafter: JH	Date: 2025-02-12	Contract Number: 1940112035	Approved:	Revised:

Path: rehemy\projects\NERT\GWM\AnnualPerformanceReporting\WellDataSheets.py

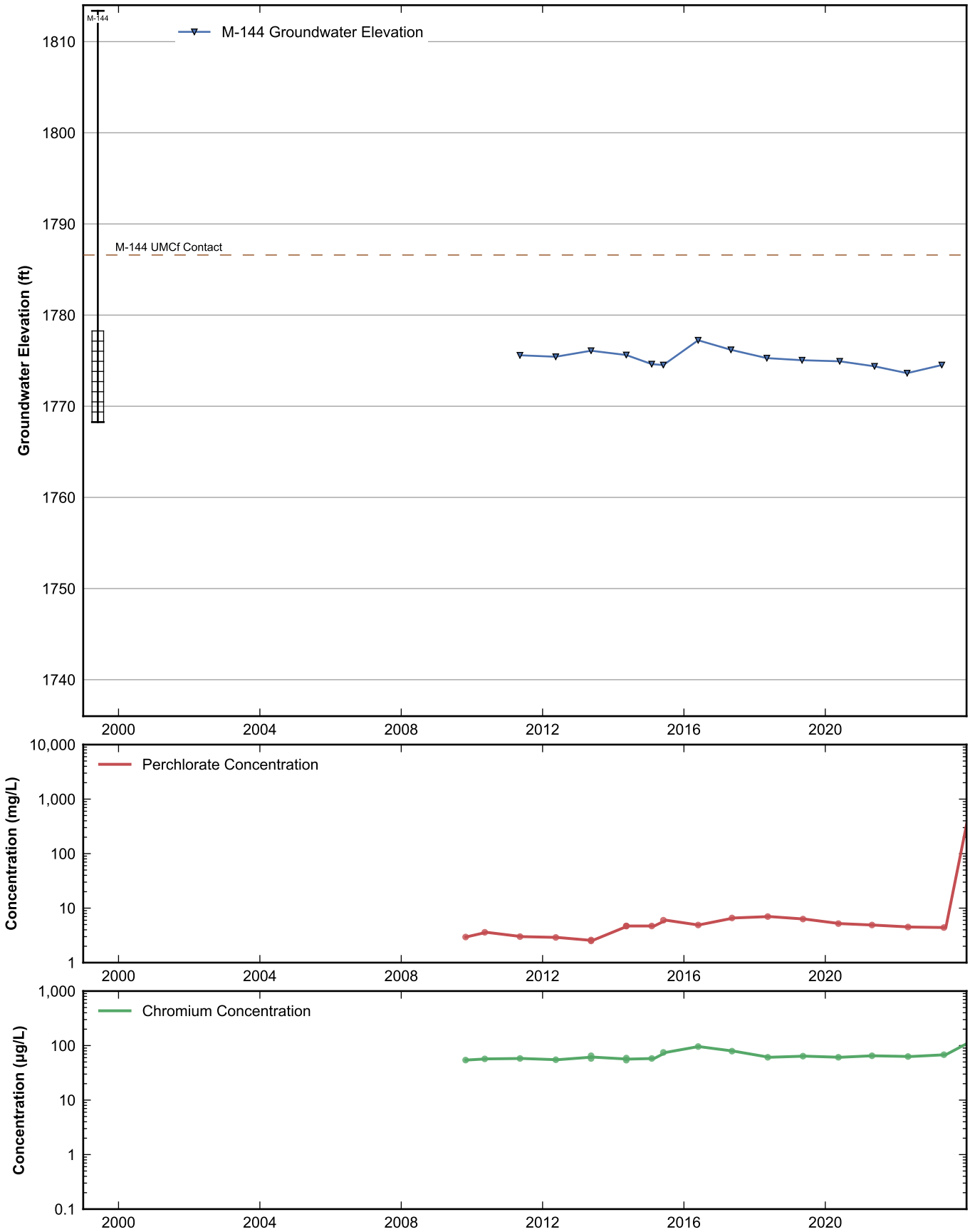

RAMBOLL

Data Sheet for Well M-144
Nevada Environmental Response Trust Site
Henderson, Nevada

Drafter: JH	Date: 2025-02-12	Contract Number: 1940112035	Approved:	Revised:

Path: rehemy\projects\NERT\GWM\AnnualPerformanceReporting\WellDataSheets.py

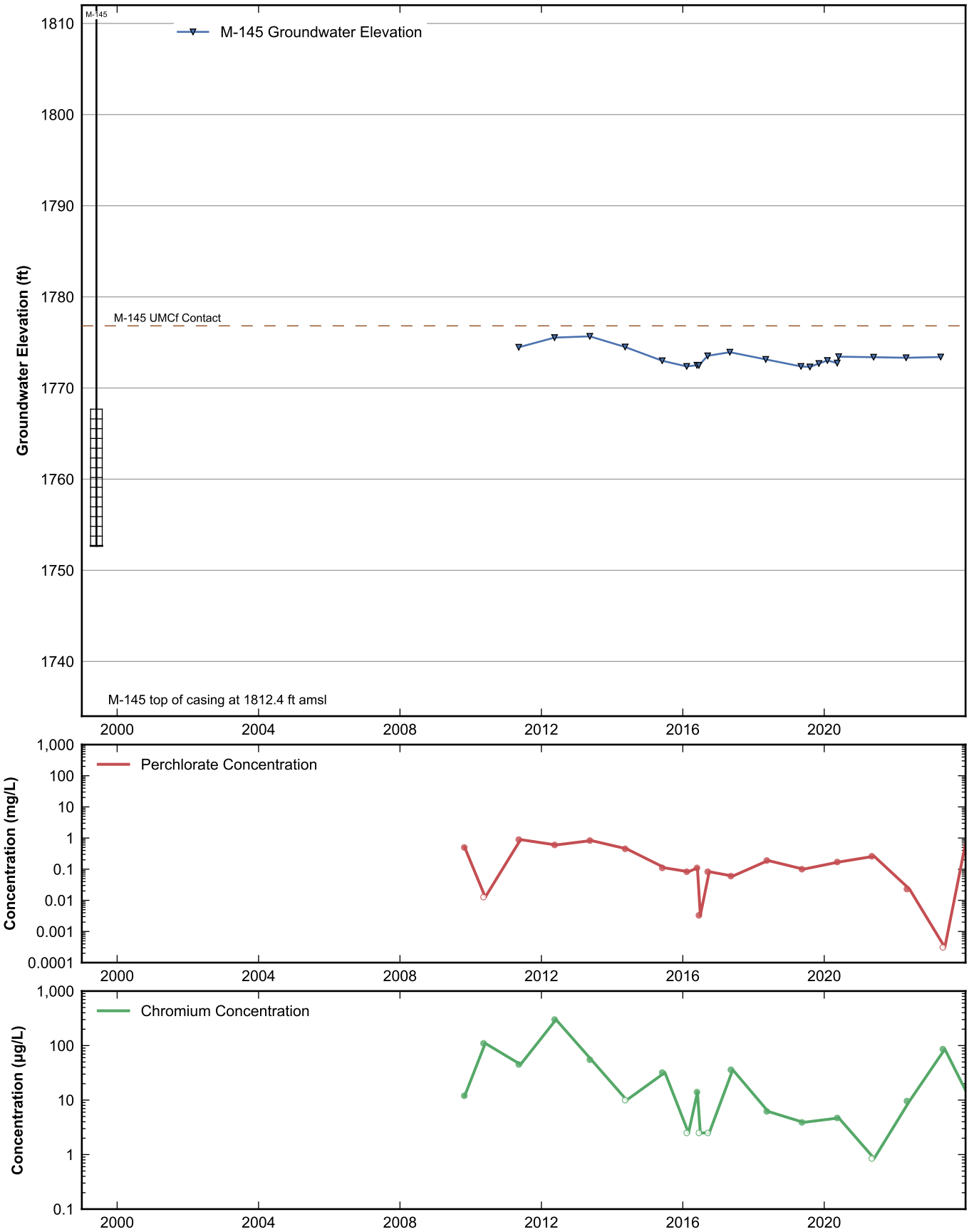

RAMBOLL

Data Sheet for Well M-145
Nevada Environmental Response Trust Site
Henderson, Nevada

Drafter: JH	Date: 2025-02-12	Contract Number: 1940112035	Approved:	Revised:

Path: rehemy\projects\NERT\GWM\AnnualPerformanceReporting\WellDataSheets.py

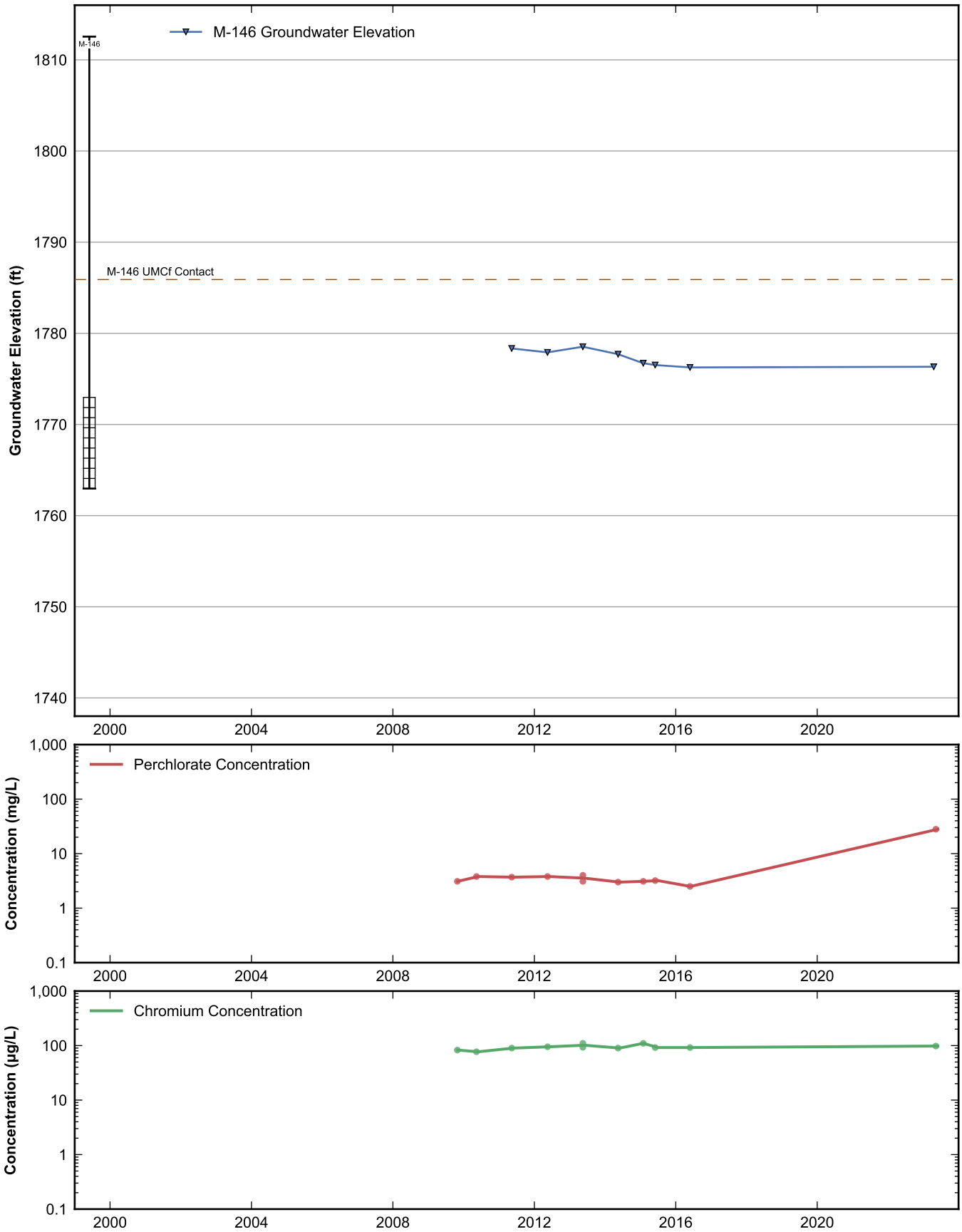

RAMBOLL

Data Sheet for Well M-146
Nevada Environmental Response Trust Site
Henderson, Nevada

Drafter: JH	Date: 2025-02-12	Contract Number: 1940112035	Approved:	Revised:

Path: rehemy\projects\NERT\GWM\AnnualPerformanceReporting\WellDataSheets.py

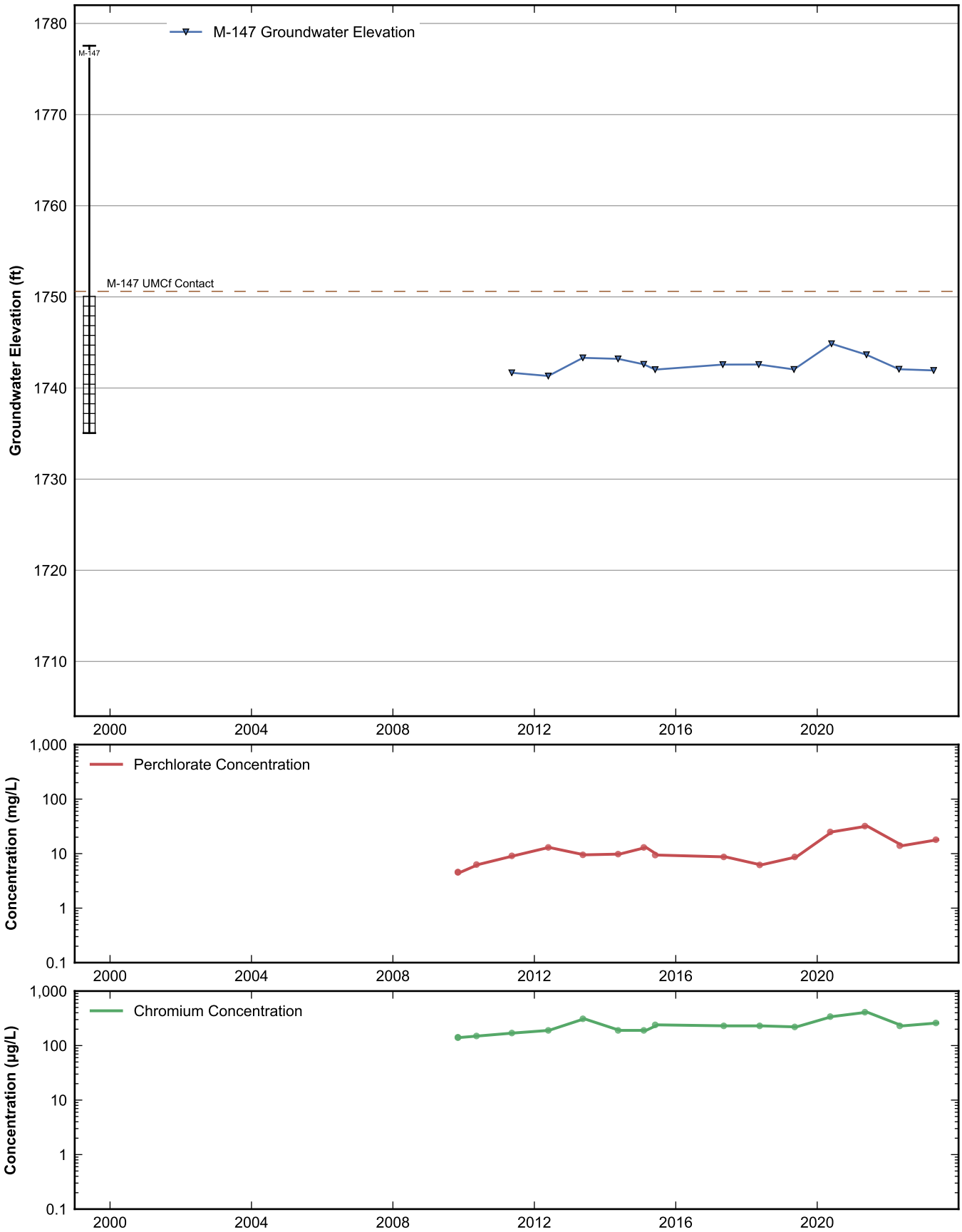

RAMBOLL

Data Sheet for Well M-147
Nevada Environmental Response Trust Site
Henderson, Nevada

Drafter: JH	Date: 2025-02-12	Contract Number: 1940112035	Approved:	Revised:

Path: rehemy\projects\NERT\GWM\AnnualPerformanceReporting\WellDataSheets.py

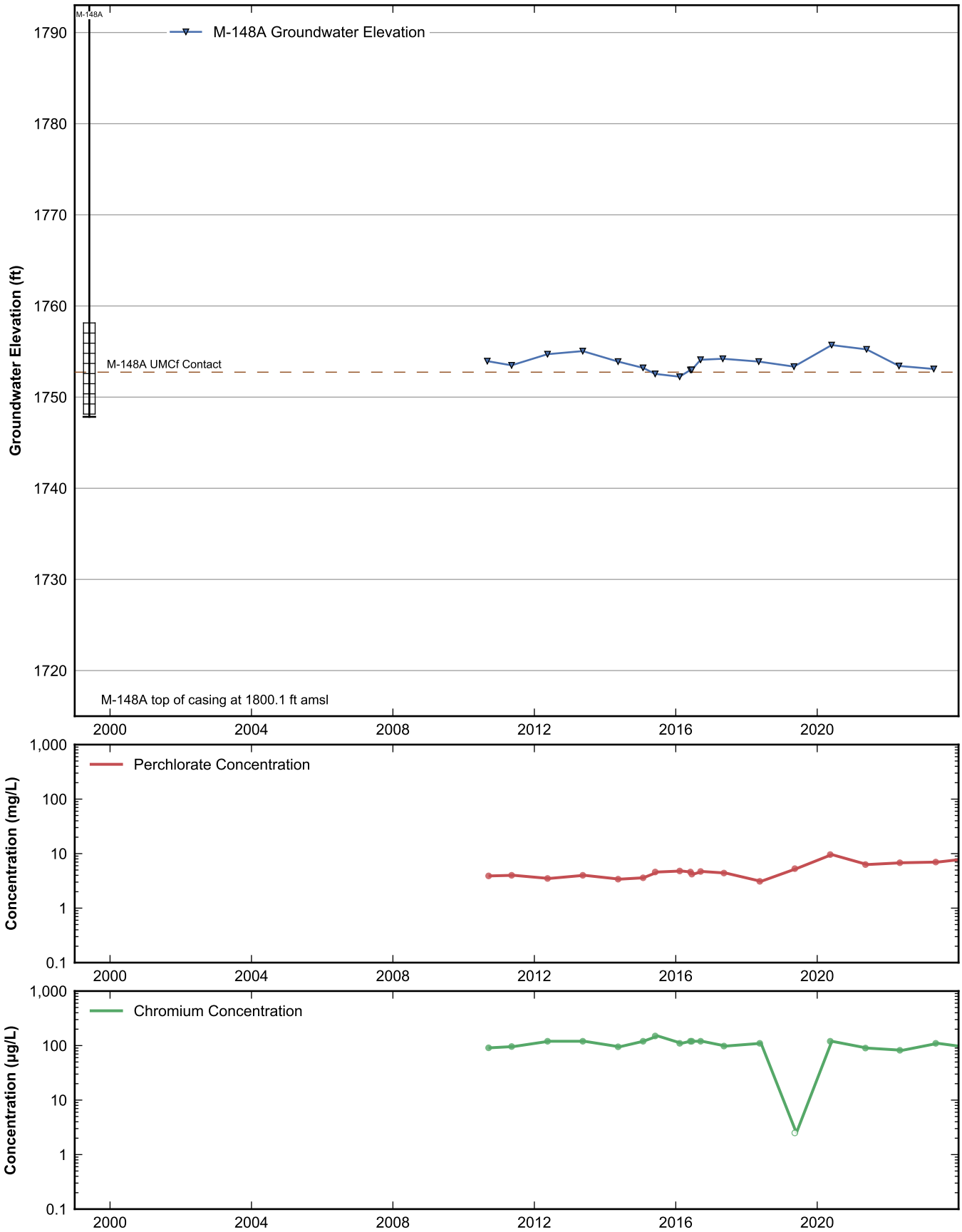

RAMBOLL

Data Sheet for Well M-148A
Nevada Environmental Response Trust Site
Henderson, Nevada

Drafter: JH	Date: 2025-02-12	Contract Number: 1940112035	Approved:	Revised:

Path: rehemy\projects\NERT\GWM\AnnualPerformanceReporting\WellDataSheets.py

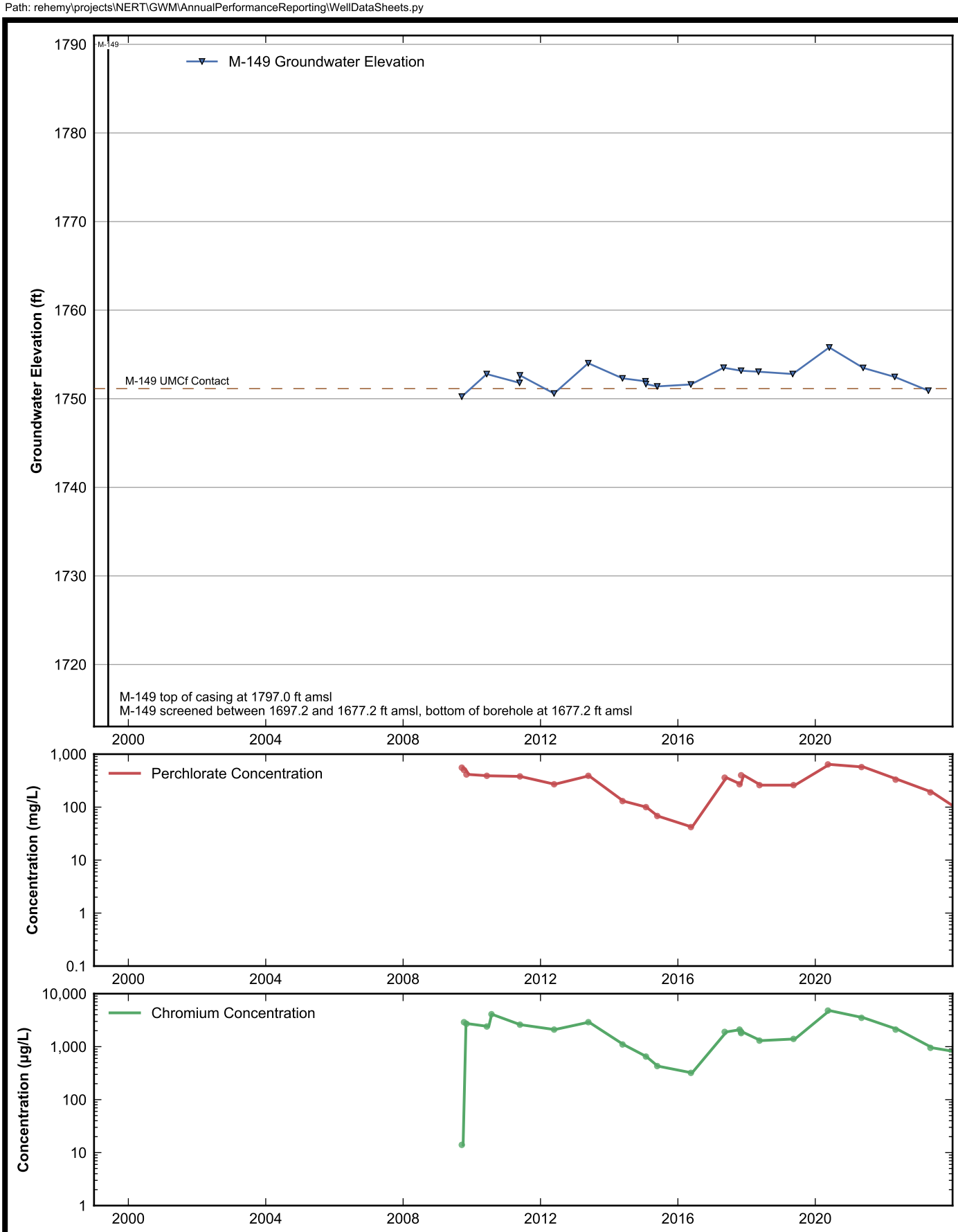

RAMBOLL

Data Sheet for Well M-149
Nevada Environmental Response Trust Site
Henderson, Nevada

Drafter: JH	Date: 2025-02-12	Contract Number: 1940112035	Approved:	Revised:

Path: rehemy\projects\NERT\GWM\AnnualPerformanceReporting\WellDataSheets.py

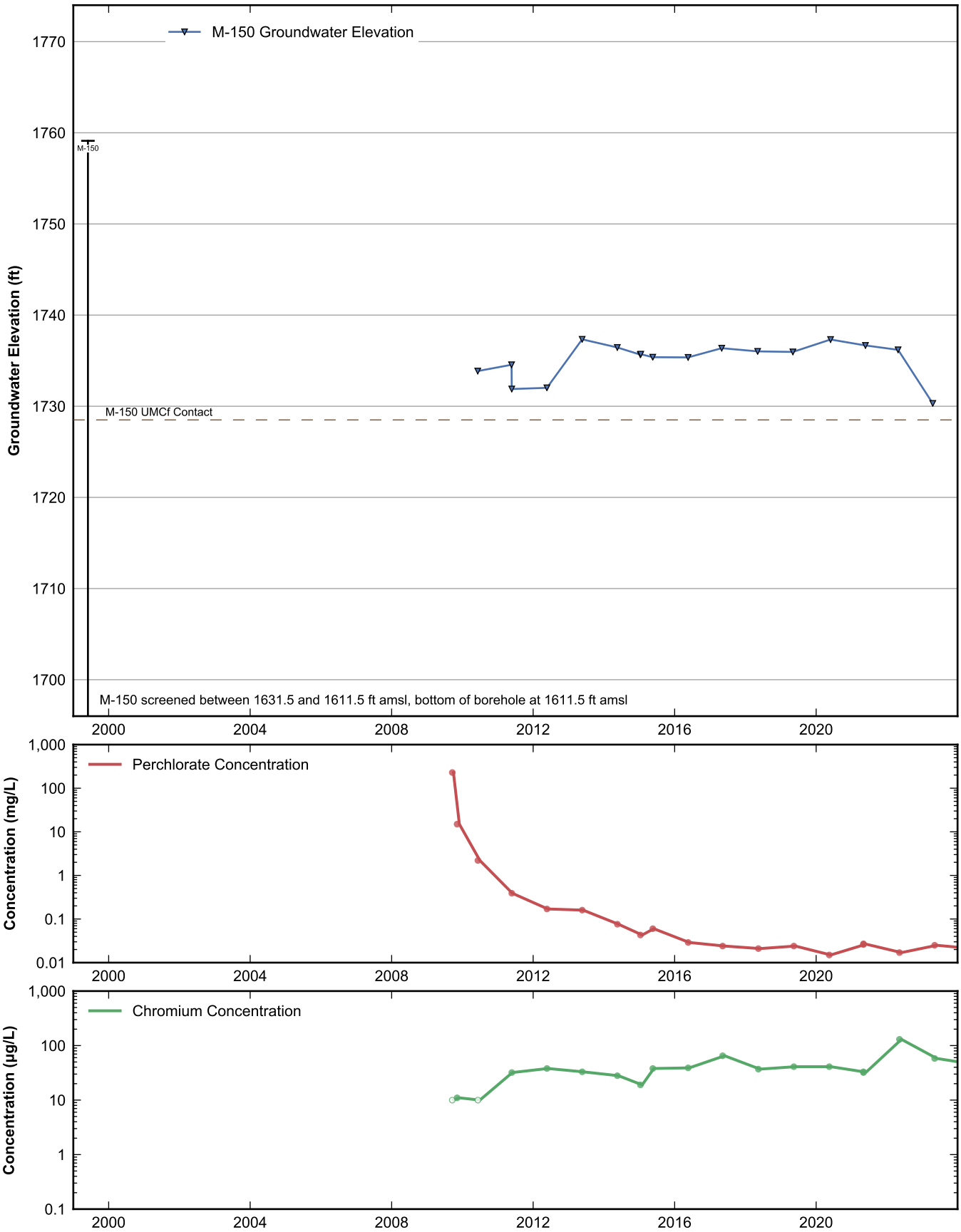

RAMBOLL

Data Sheet for Well M-150
Nevada Environmental Response Trust Site
Henderson, Nevada

Drafter: JH	Date: 2025-02-12	Contract Number: 1940112035	Approved:	Revised:

Path: rehemy\projects\NERT\GWM\AnnualPerformanceReporting\WellDataSheets.py

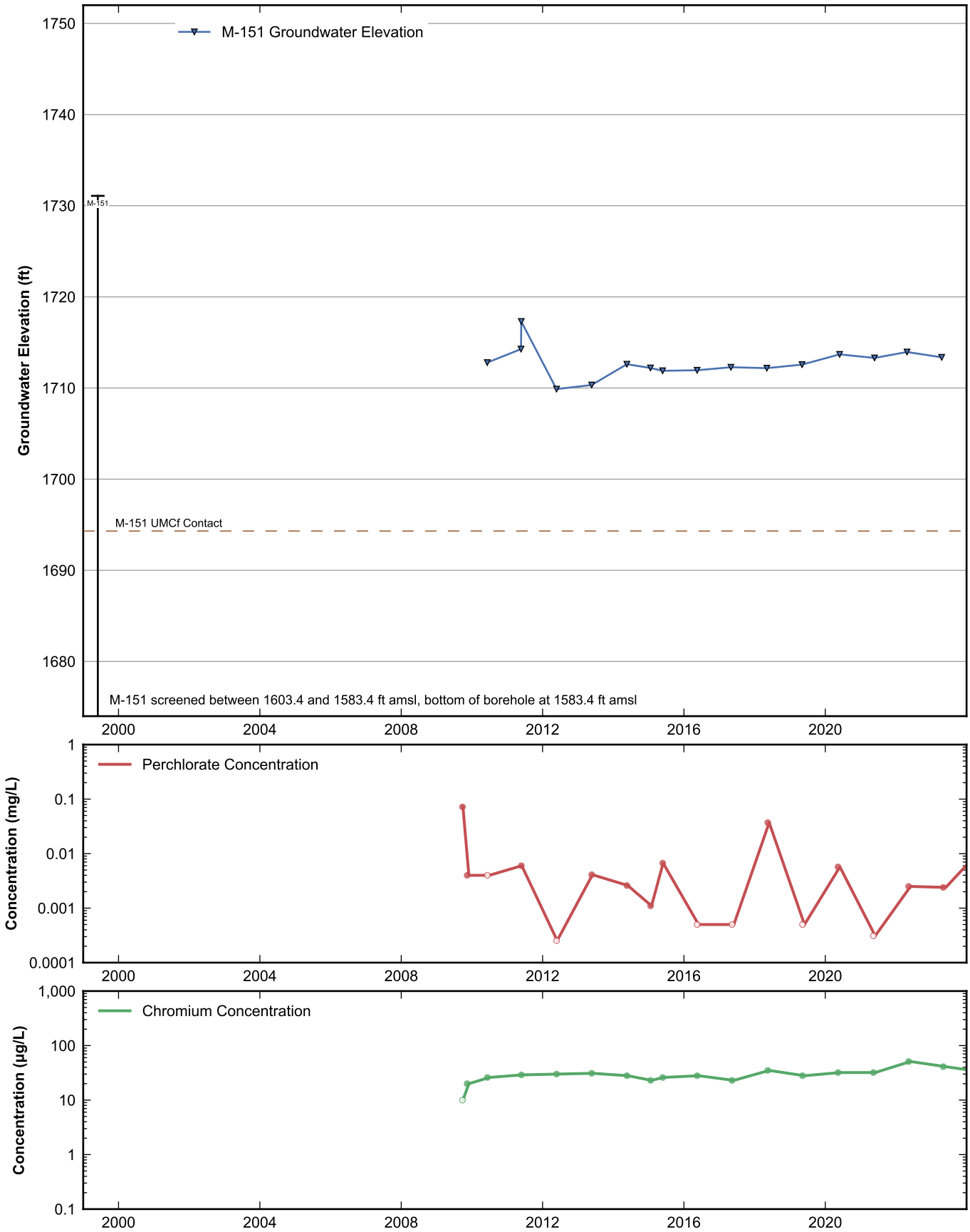

RAMBOLL

Data Sheet for Well M-151
Nevada Environmental Response Trust Site
Henderson, Nevada

Drafter: JH	Date: 2025-02-12	Contract Number: 1940112035	Approved:	Revised:

Path: rehemy\projects\NERT\GWM\AnnualPerformanceReporting\WellDataSheets.py

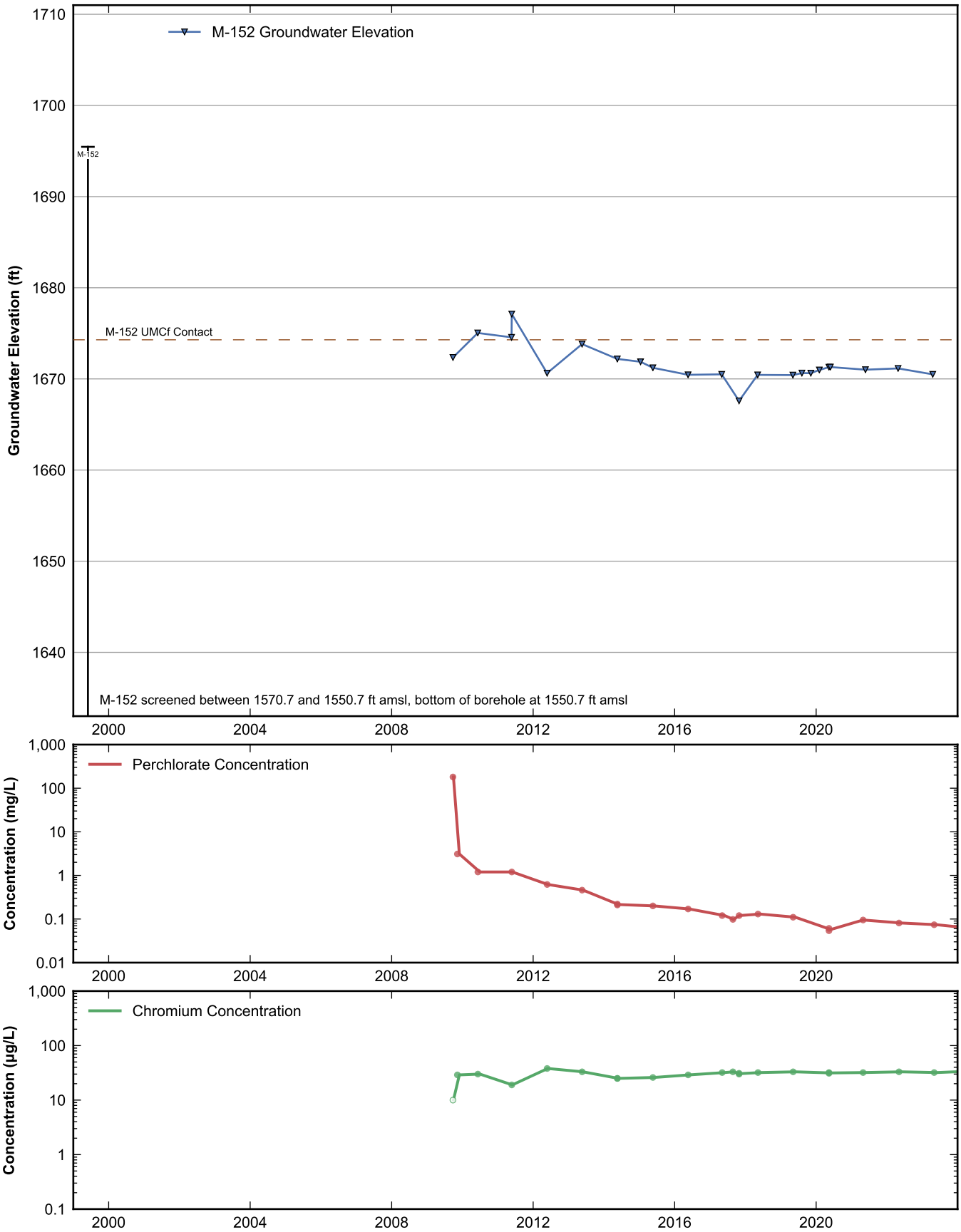

RAMBOLL

Data Sheet for Well M-152
Nevada Environmental Response Trust Site
Henderson, Nevada

Drafter: JH	Date: 2025-02-12	Contract Number: 1940112035	Approved:	Revised:

Path: rehemy\projects\NERT\GWM\AnnualPerformanceReporting\WellDataSheets.py

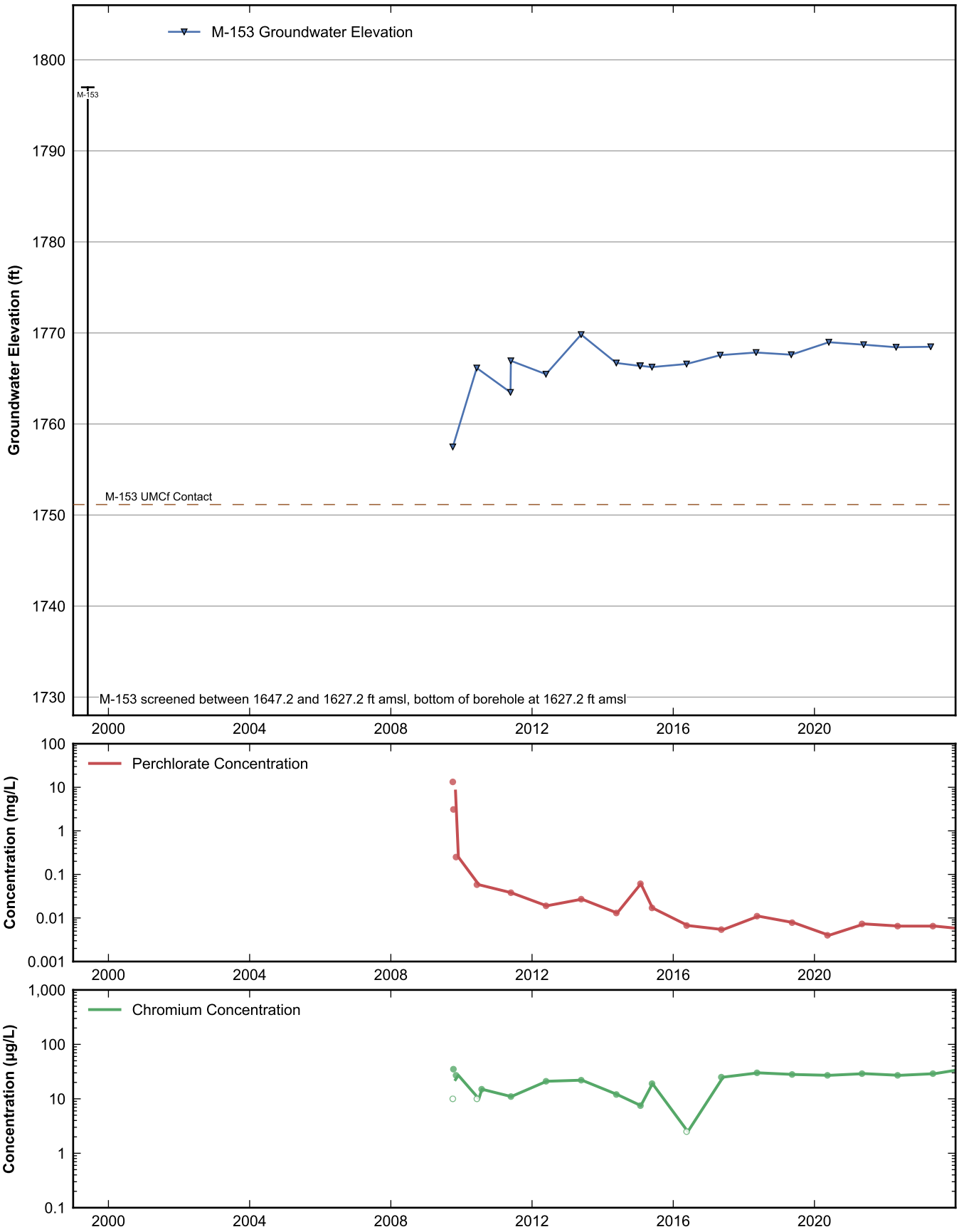

RAMBOLL

Data Sheet for Well M-153
Nevada Environmental Response Trust Site
Henderson, Nevada

Drafter: JH	Date: 2025-02-12	Contract Number: 1940112035	Approved:	Revised:

Path: rehemy\projects\NERT\GWM\AnnualPerformanceReporting\WellDataSheets.py

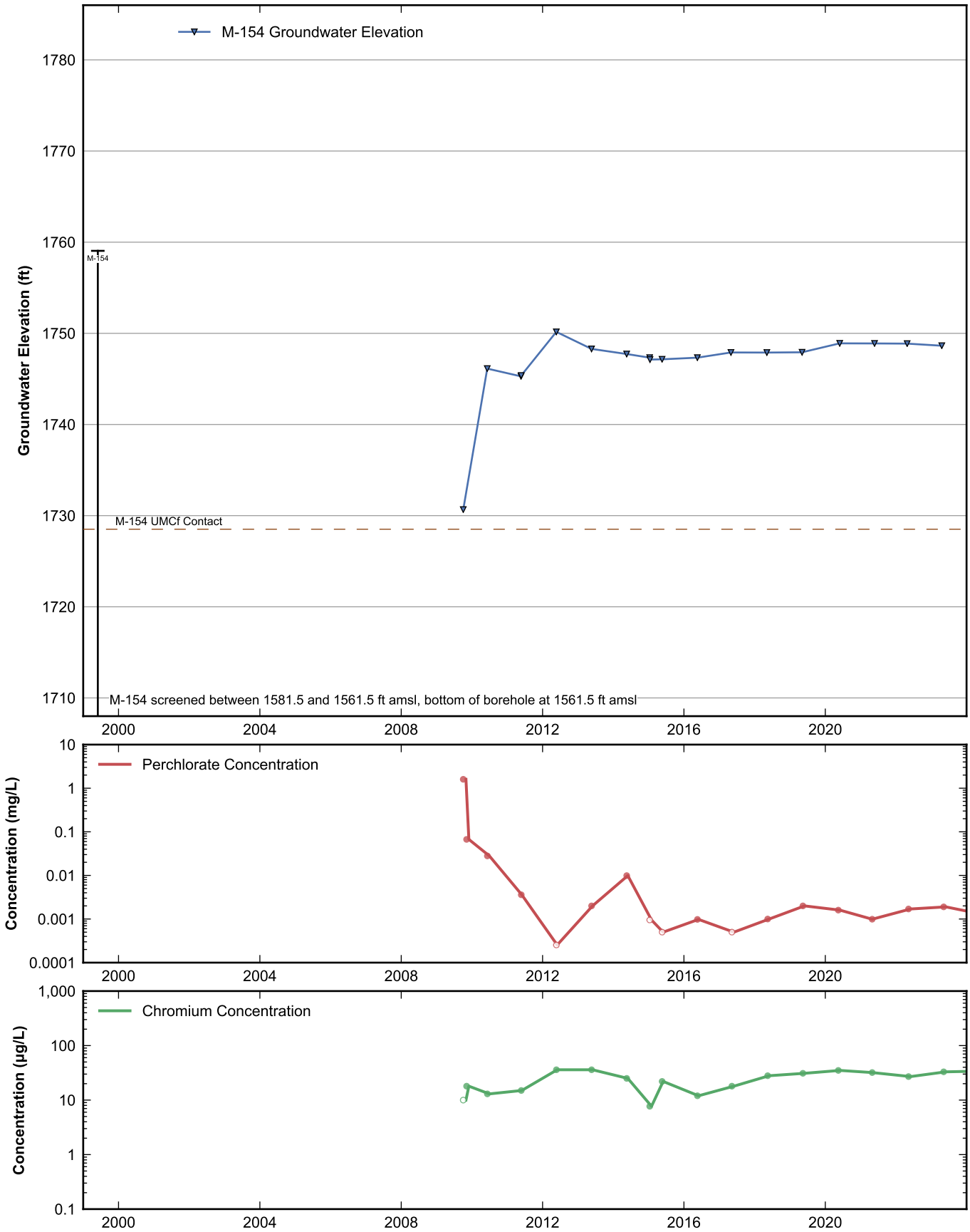

RAMBOLL

Data Sheet for Well M-154
Nevada Environmental Response Trust Site
Henderson, Nevada

Drafter: JH	Date: 2025-02-12	Contract Number: 1940112035	Approved:	Revised:

Path: rehemy\projects\NERT\GWM\AnnualPerformanceReporting\WellDataSheets.py

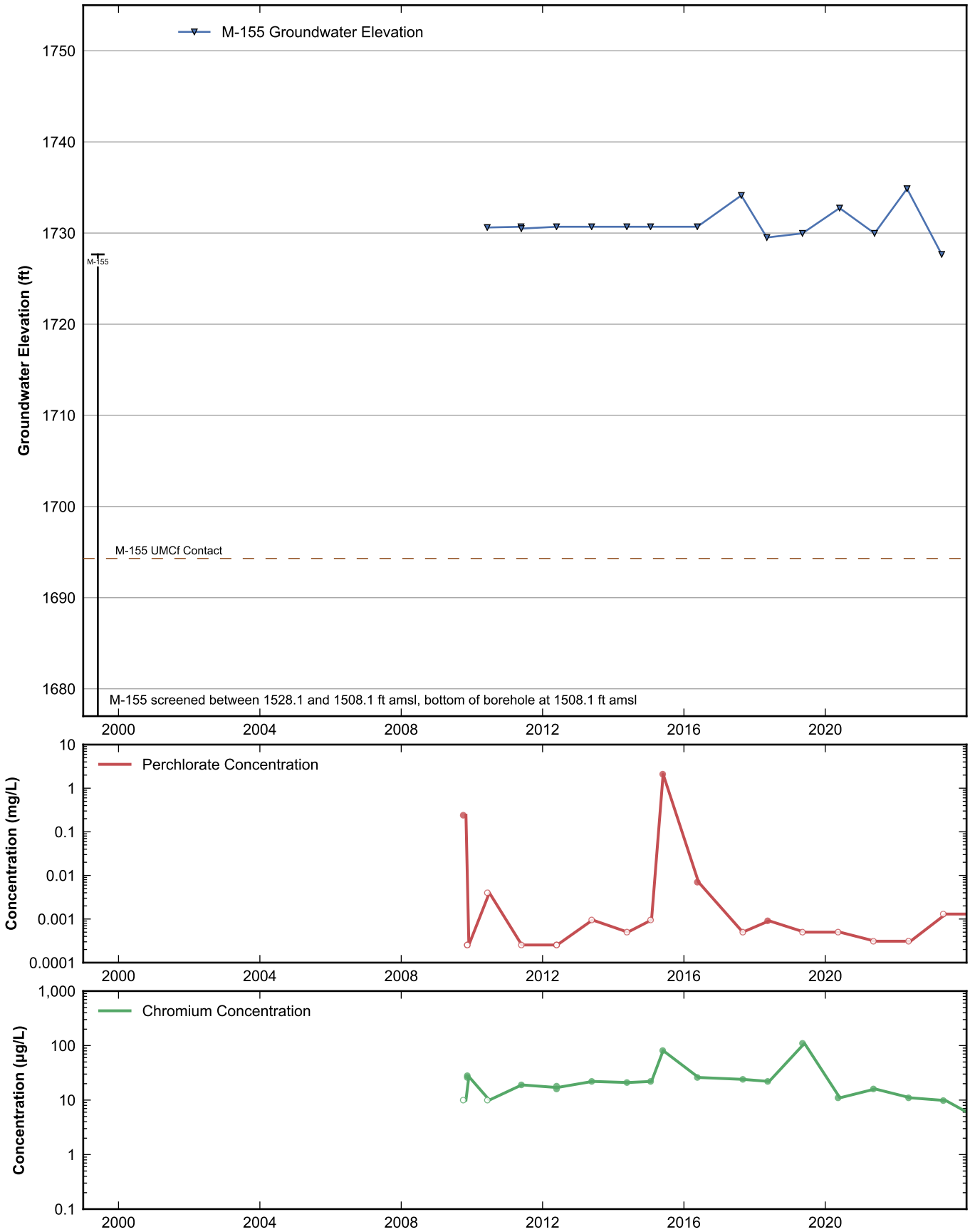

RAMBOLL

Data Sheet for Well M-155
Nevada Environmental Response Trust Site
Henderson, Nevada

Drafter: JH	Date: 2025-02-12	Contract Number: 1940112035	Approved:	Revised:

Path: rehemy\projects\NERT\GWM\AnnualPerformanceReporting\WellDataSheets.py

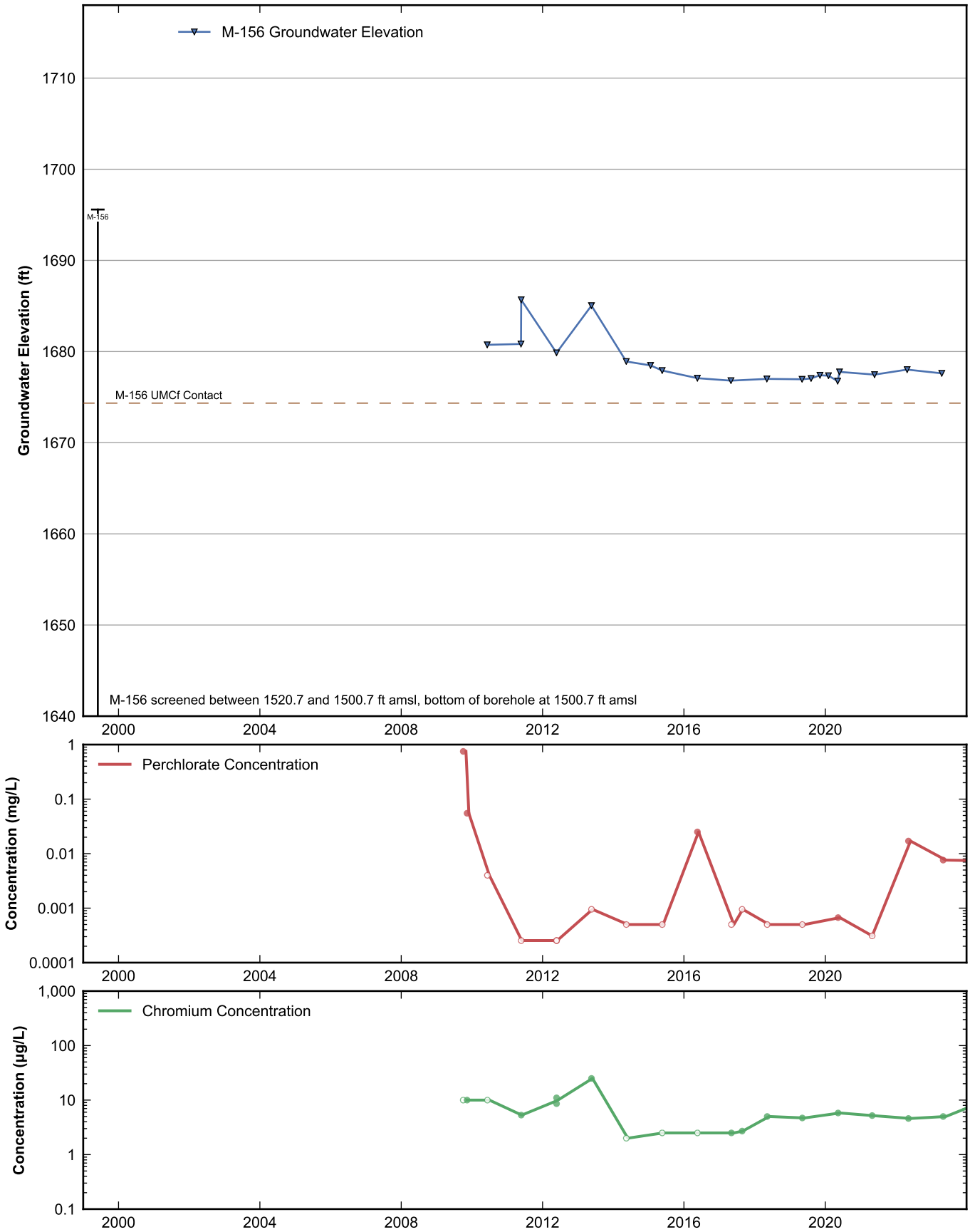

RAMBOLL

Data Sheet for Well M-156
Nevada Environmental Response Trust Site
Henderson, Nevada

Drafter: JH	Date: 2025-02-12	Contract Number: 1940112035	Approved:	Revised:

Path: rehemy\projects\NERT\GWM\AnnualPerformanceReporting\WellDataSheets.py

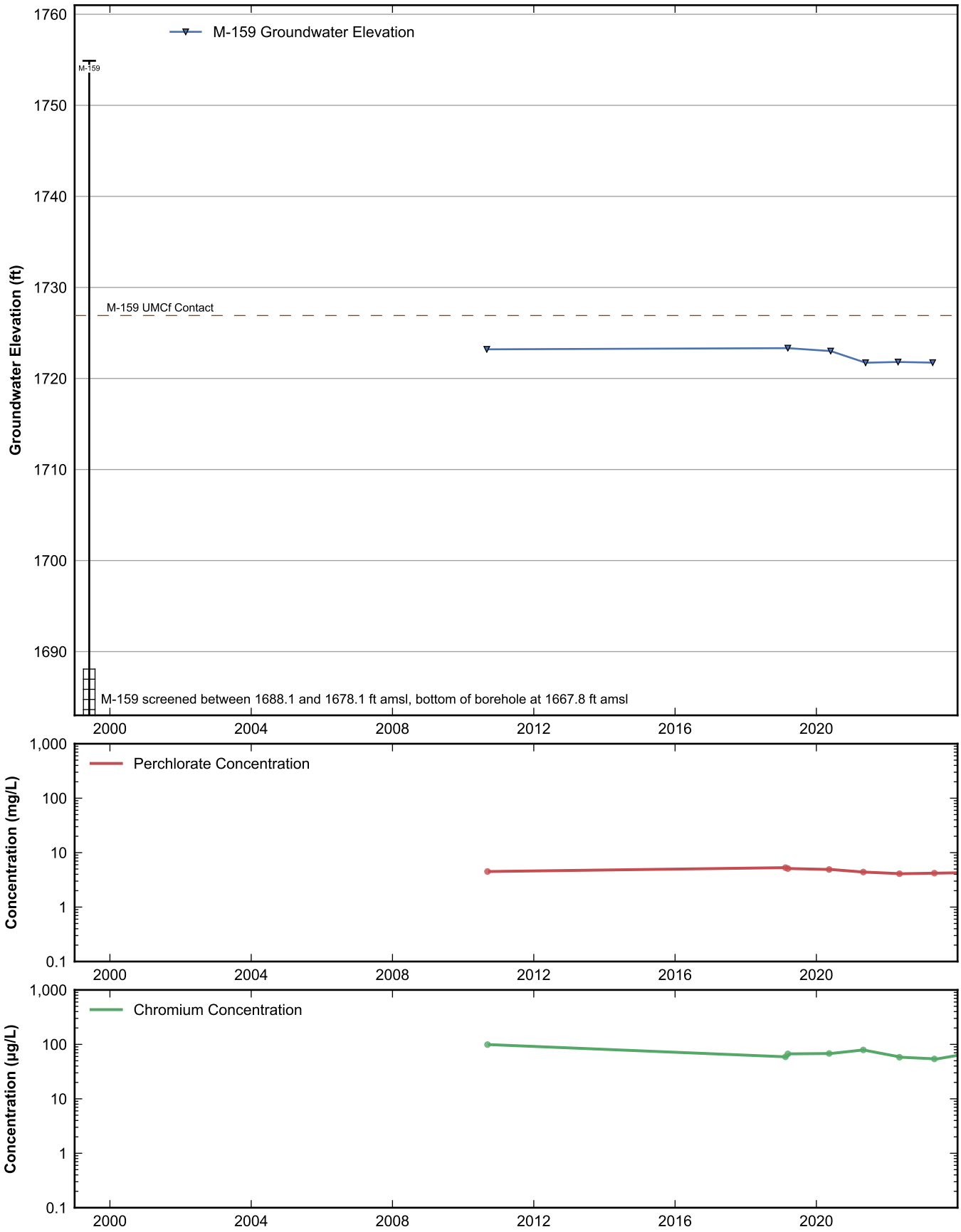

RAMBOLL

Data Sheet for Well M-159
Nevada Environmental Response Trust Site
Henderson, Nevada

Drafter: JH	Date: 2025-02-12	Contract Number: 1940112035	Approved:	Revised:

Path: rehemy\projects\NERT\GWM\AnnualPerformanceReporting\WellDataSheets.py

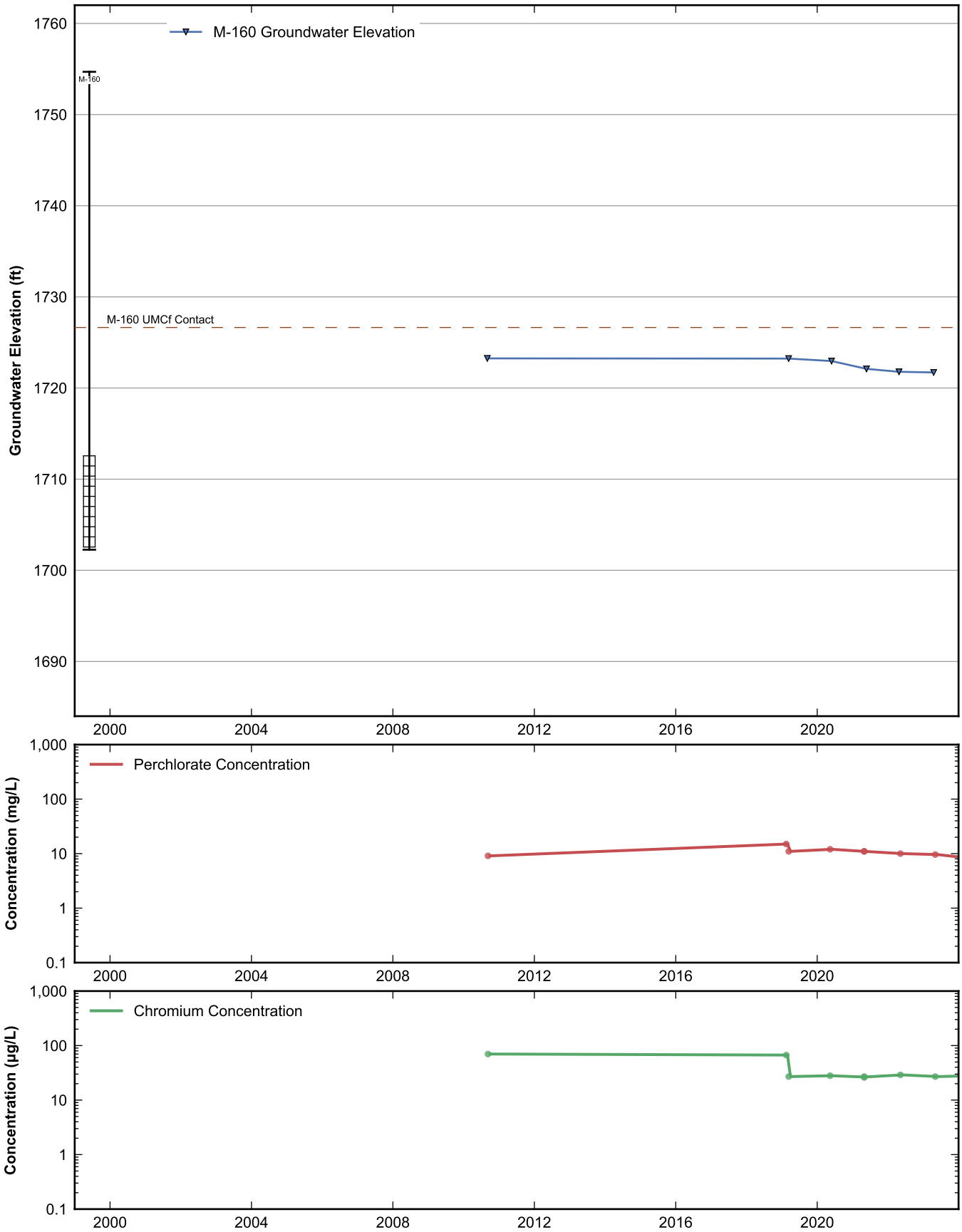

RAMBOLL

Data Sheet for Well M-160
Nevada Environmental Response Trust Site
Henderson, Nevada

Drafter: JH	Date: 2025-02-12	Contract Number: 1940112035	Approved:	Revised:

Path: rehemy\projects\NERT\GWM\AnnualPerformanceReporting\WellDataSheets.py

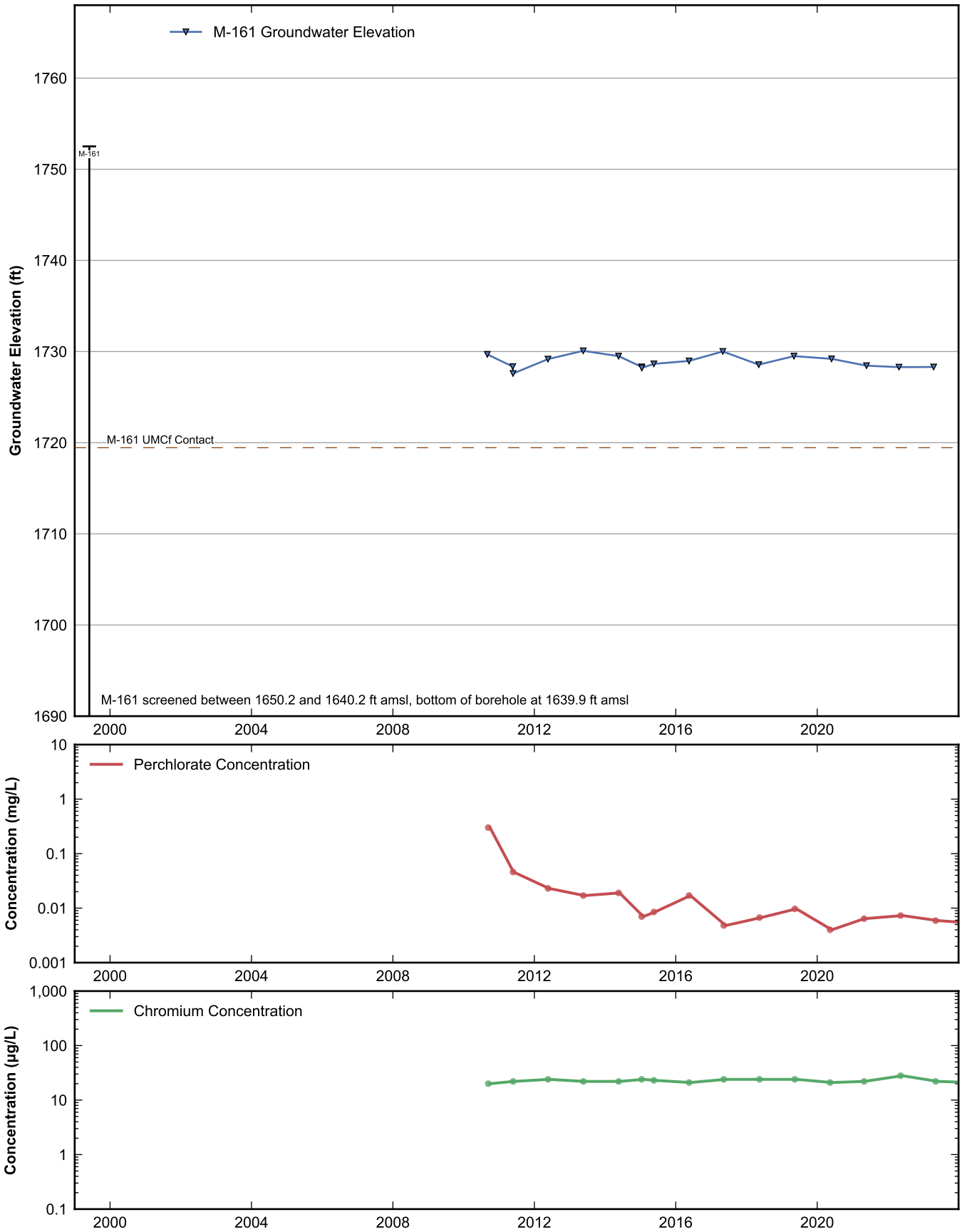

RAMBOLL

Data Sheet for Well M-161
Nevada Environmental Response Trust Site
Henderson, Nevada

Drafter: JH	Date: 2025-02-12	Contract Number: 1940112035	Approved:	Revised:

Path: rehemy\projects\NERT\GWM\AnnualPerformanceReporting\WellDataSheets.py

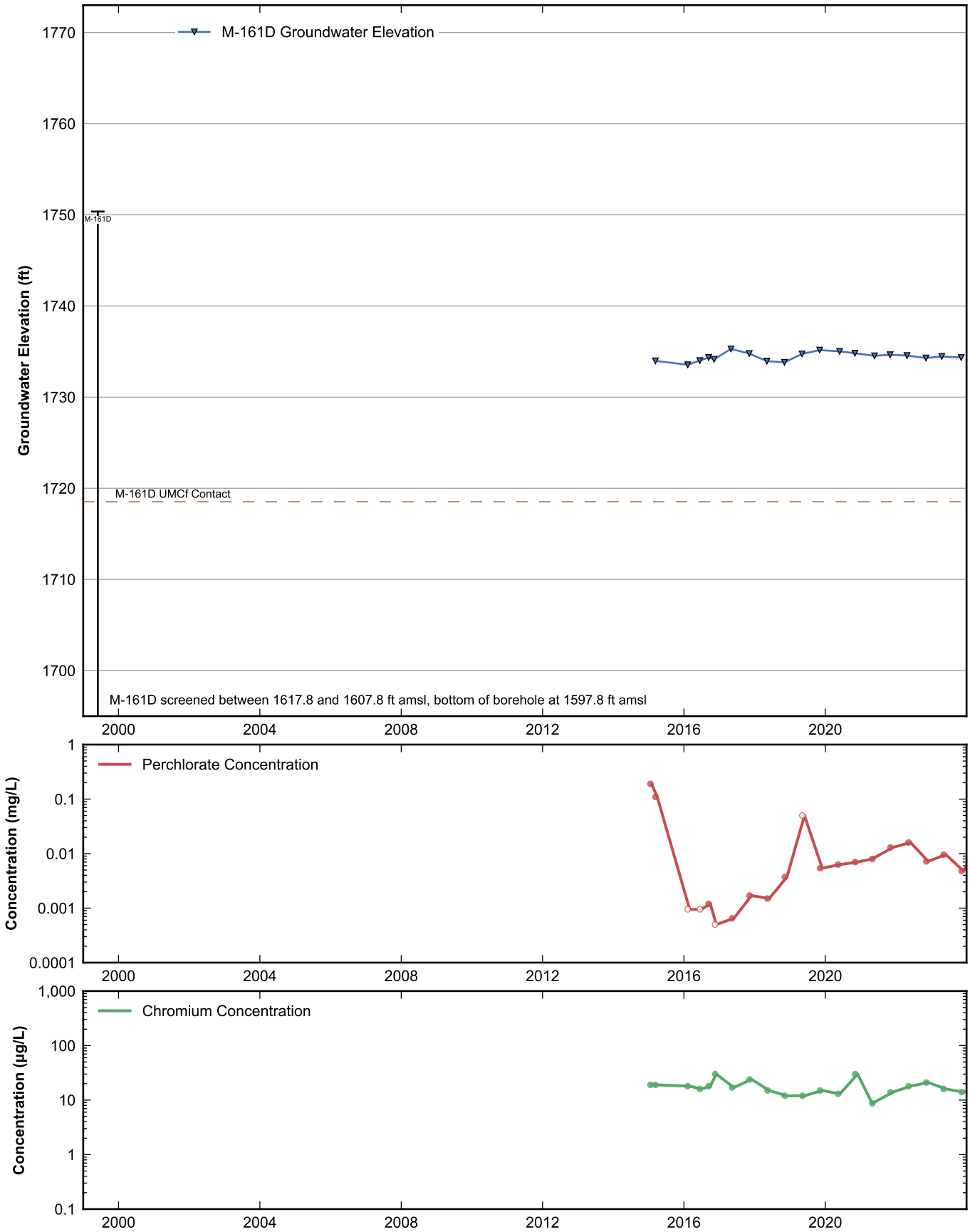

RAMBOLL

Data Sheet for Well M-161D
Nevada Environmental Response Trust Site
Henderson, Nevada

Drafter: JH	Date: 2025-02-12	Contract Number: 1940112035	Approved:	Revised:

Path: rehemy\projects\NERT\GWM\AnnualPerformanceReporting\WellDataSheets.py

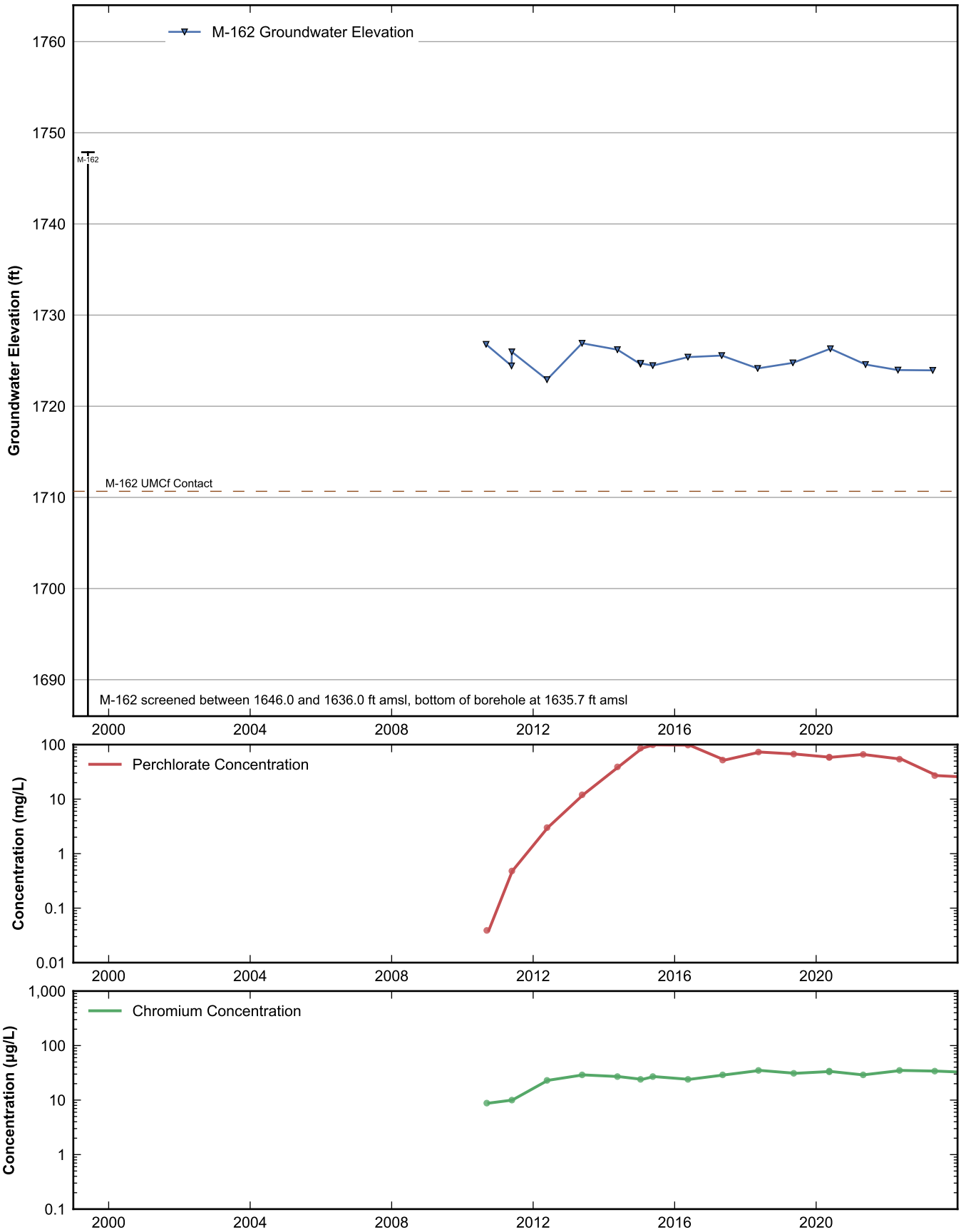

RAMBOLL

Data Sheet for Well M-162
Nevada Environmental Response Trust Site
Henderson, Nevada

Drafter: JH	Date: 2025-02-12	Contract Number: 1940112035	Approved:	Revised:

Path: rehemy\projects\NERT\GWM\AnnualPerformanceReporting\WellDataSheets.py

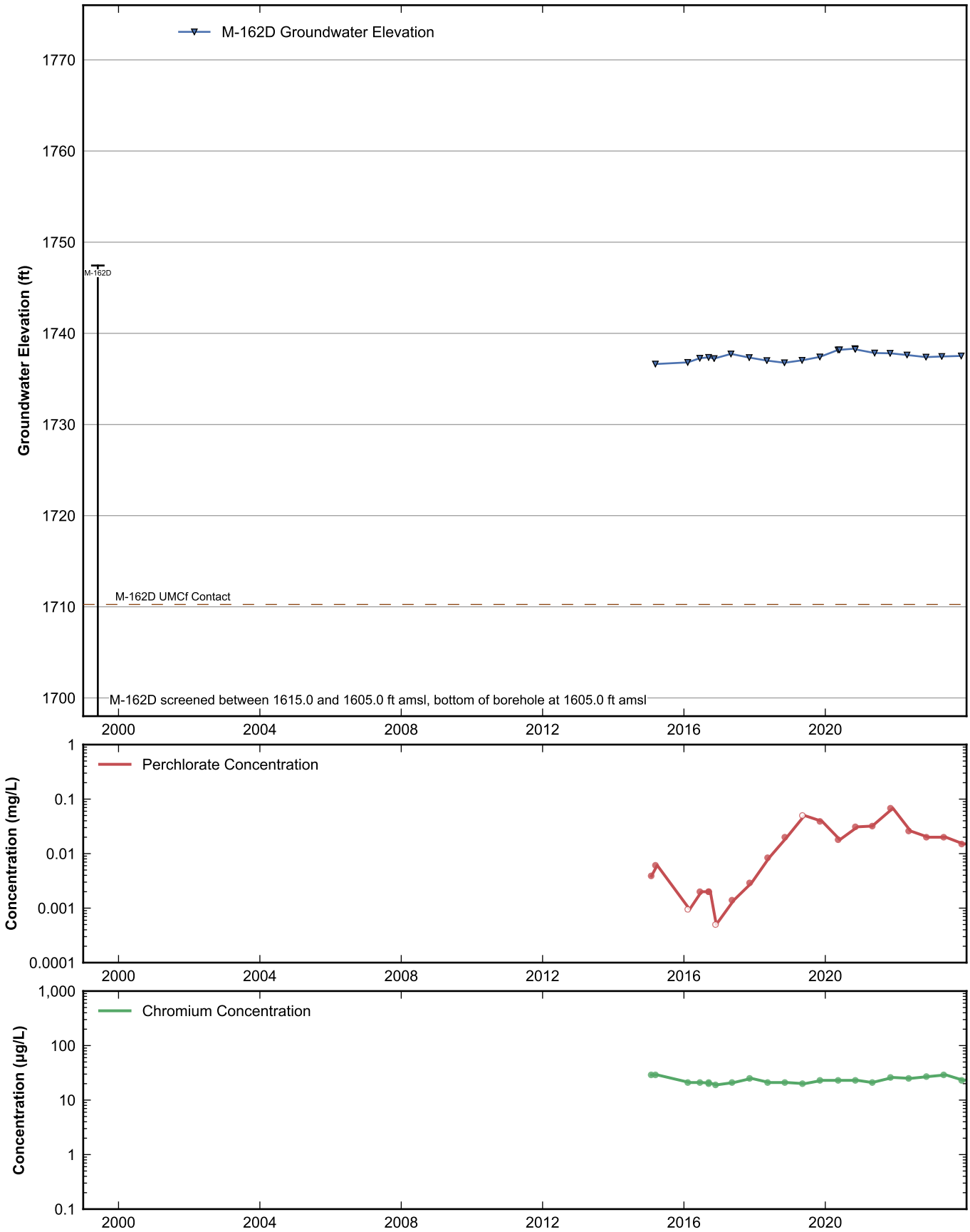

RAMBOLL

Data Sheet for Well M-162D
Nevada Environmental Response Trust Site
Henderson, Nevada

Drafter: JH	Date: 2025-02-12	Contract Number: 1940112035	Approved:	Revised:

Path: rehemy\projects\NERT\GWM\AnnualPerformanceReporting\WellDataSheets.py

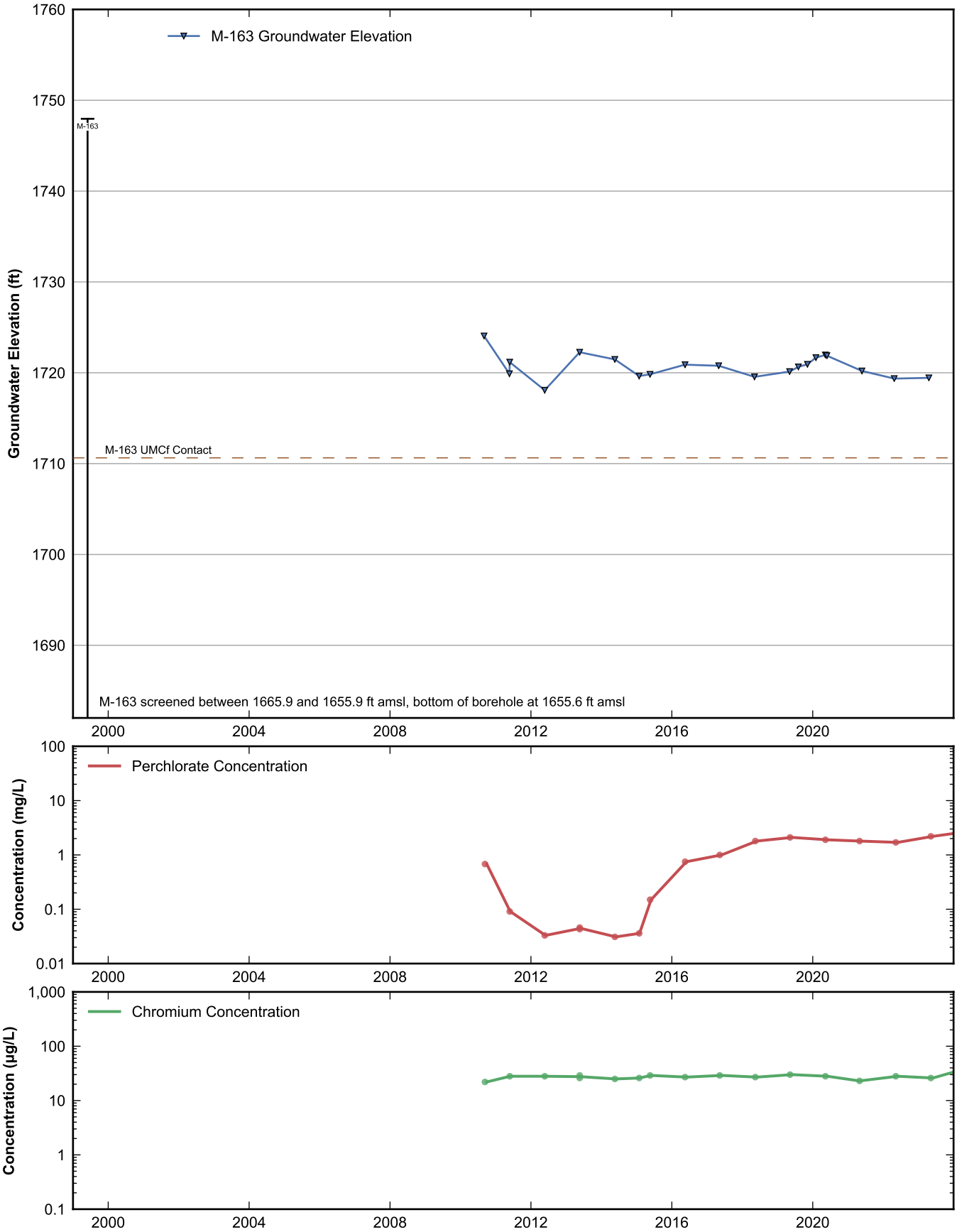

RAMBOLL

Data Sheet for Well M-163
Nevada Environmental Response Trust Site
Henderson, Nevada

Drafter: JH	Date: 2025-02-12	Contract Number: 1940112035	Approved:	Revised:

Path: rehemy\projects\NERT\GWM\AnnualPerformanceReporting\WellDataSheets.py

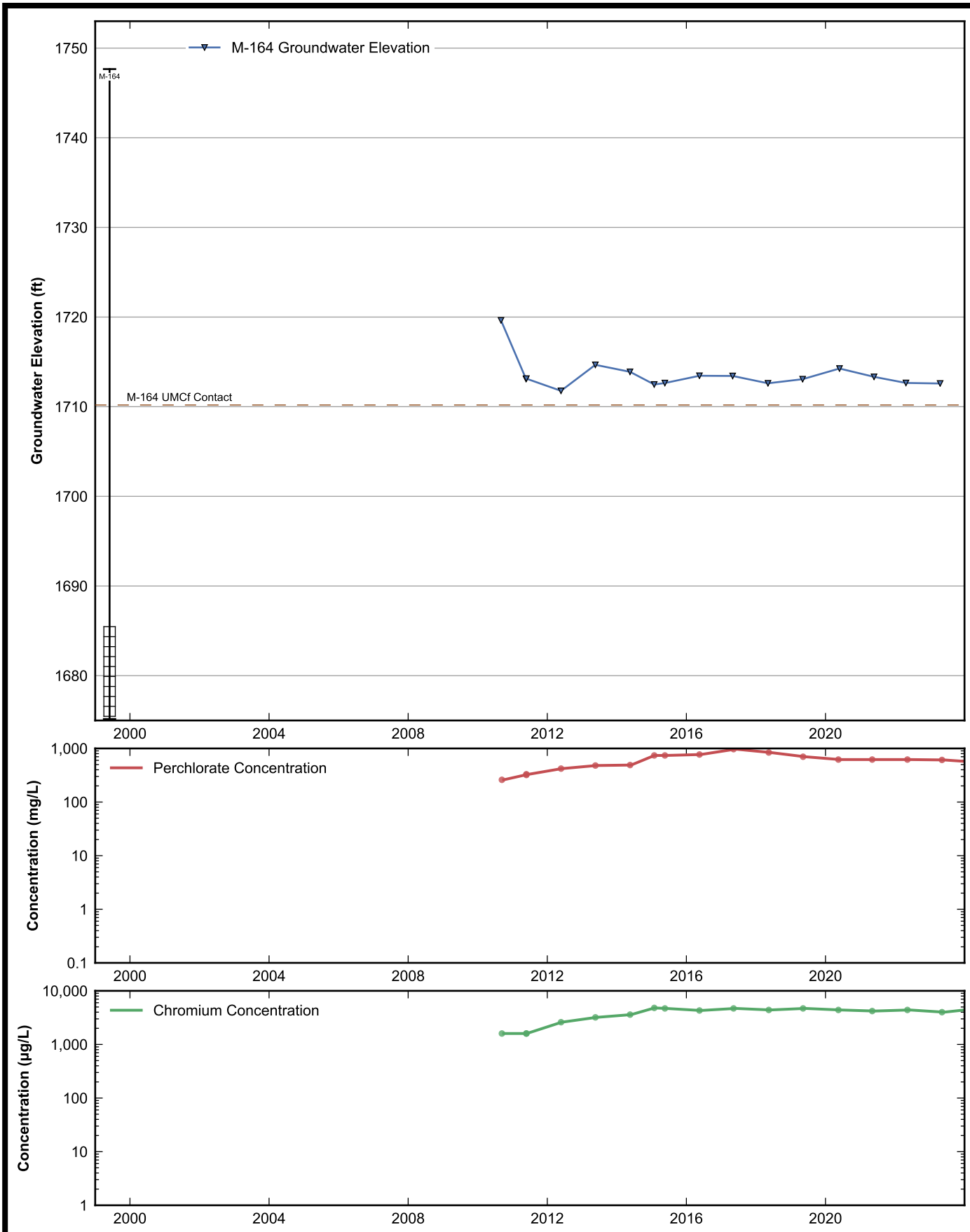

RAMBOLL

Data Sheet for Well M-164
Nevada Environmental Response Trust Site
Henderson, Nevada

Drafter: JH	Date: 2025-02-12	Contract Number: 1940112035	Approved:	Revised:

Path: rehemy\projects\NERT\GWM\AnnualPerformanceReporting\WellDataSheets.py

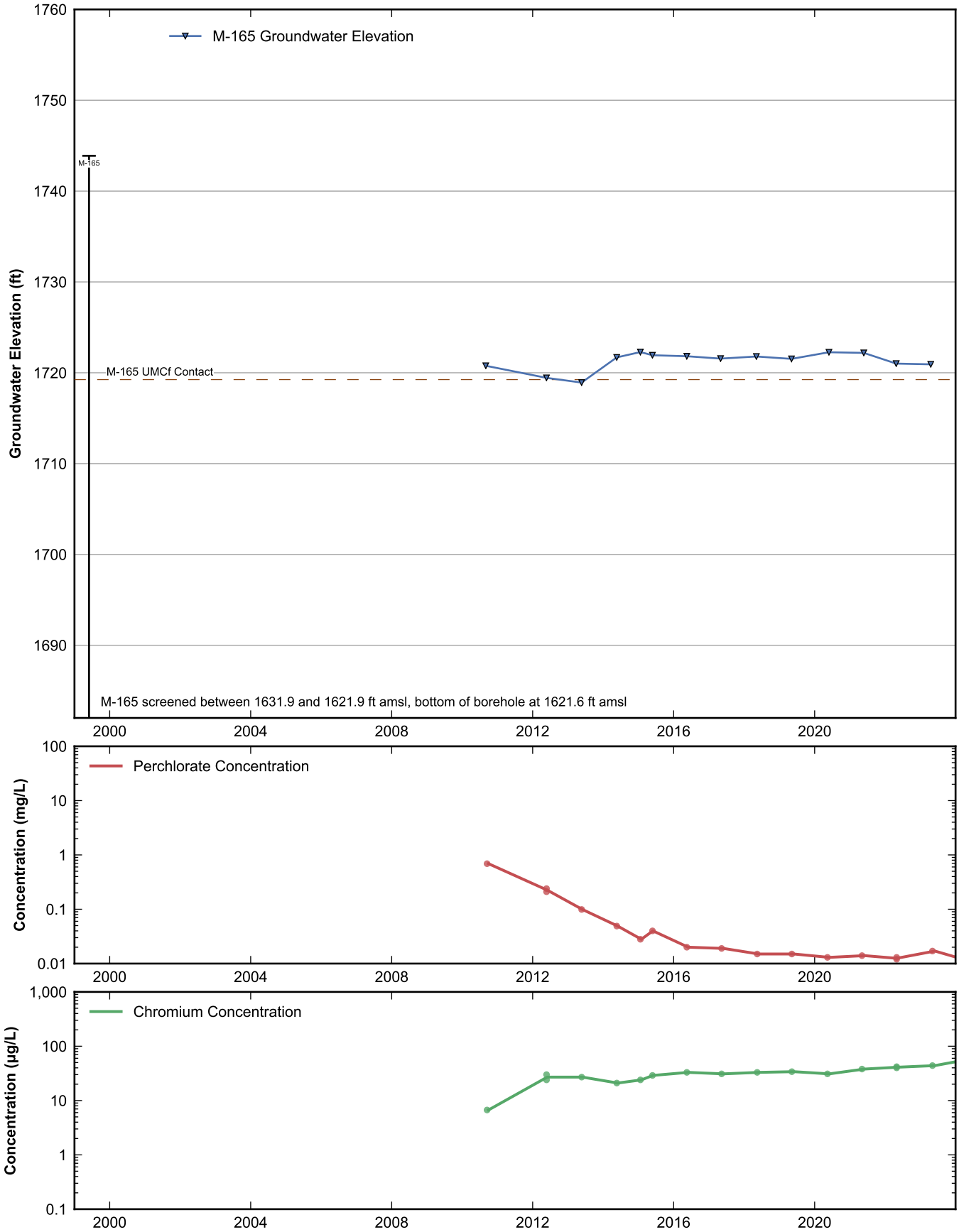

RAMBOLL

Data Sheet for Well M-165
Nevada Environmental Response Trust Site
Henderson, Nevada

Drafter: JH	Date: 2025-02-12	Contract Number: 1940112035	Approved:	Revised:

Path: rehemy\projects\NERT\GWM\AnnualPerformanceReporting\WellDataSheets.py

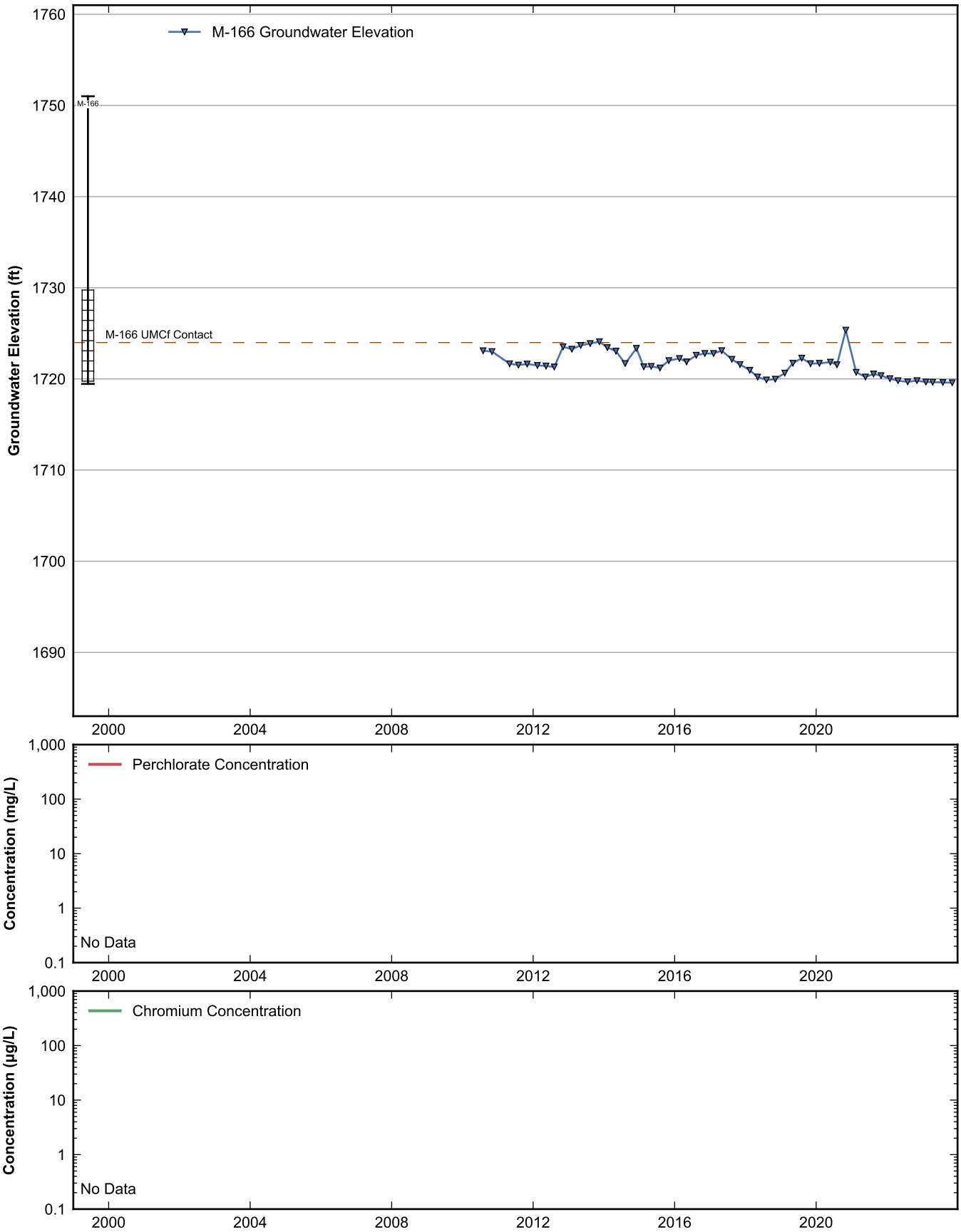

RAMBOLL

Data Sheet for Well M-166
Nevada Environmental Response Trust Site
Henderson, Nevada

Drafter: JH	Date: 2025-02-12	Contract Number: 1940112035	Approved:	Revised:

Path: rehemy\projects\NERT\GWM\AnnualPerformanceReporting\WellDataSheets.py

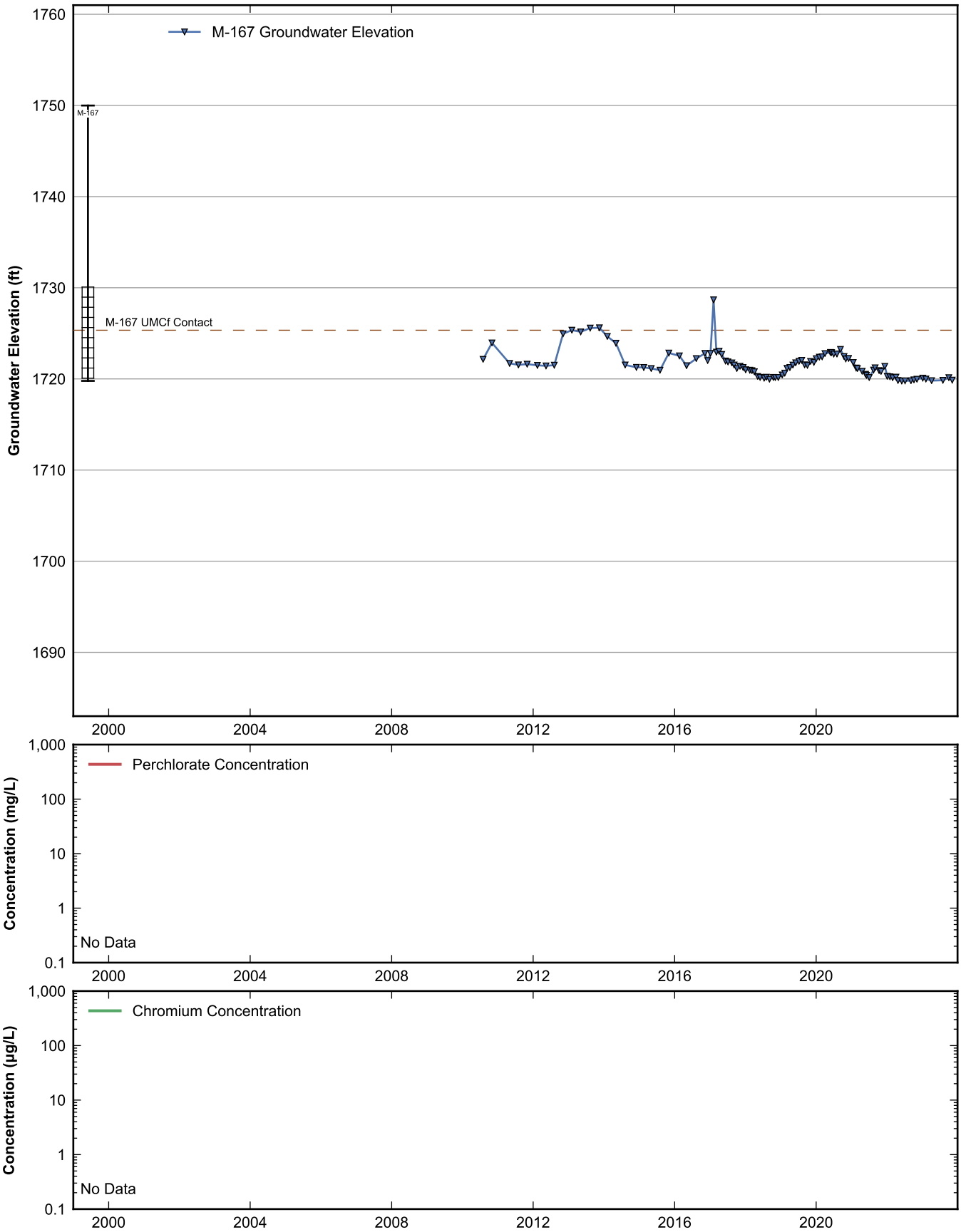

RAMBOLL

Data Sheet for Well M-167
Nevada Environmental Response Trust Site
Henderson, Nevada

Drafter: JH	Date: 2025-02-12	Contract Number: 1940112035	Approved:	Revised:

Path: rehemy\projects\NERT\GWM\AnnualPerformanceReporting\WellDataSheets.py

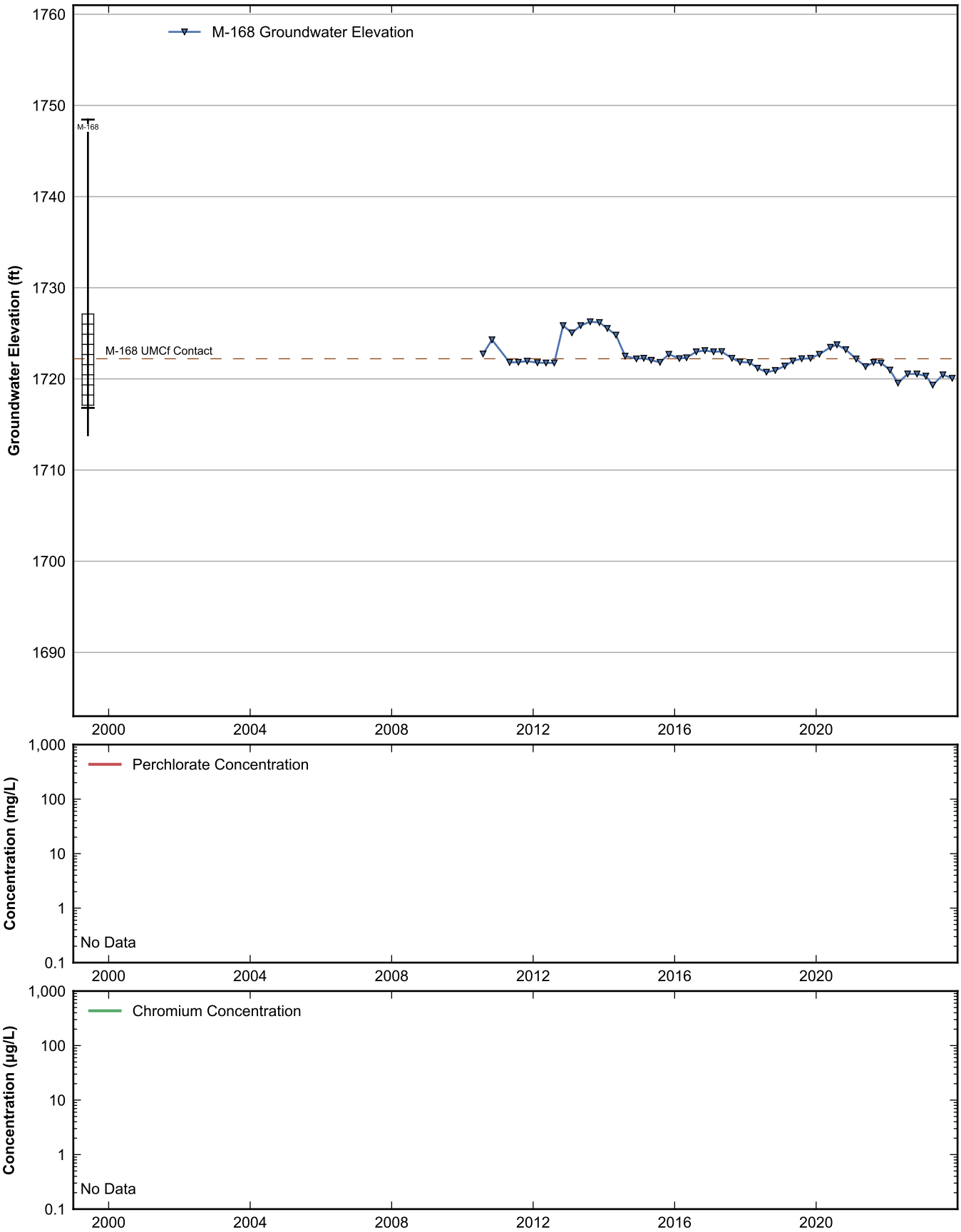

RAMBOLL

Data Sheet for Well M-168
Nevada Environmental Response Trust Site
Henderson, Nevada

Drafter: JH	Date: 2025-02-12	Contract Number: 1940112035	Approved:	Revised:

Path: rehemy\projects\NERT\GWM\AnnualPerformanceReporting\WellDataSheets.py

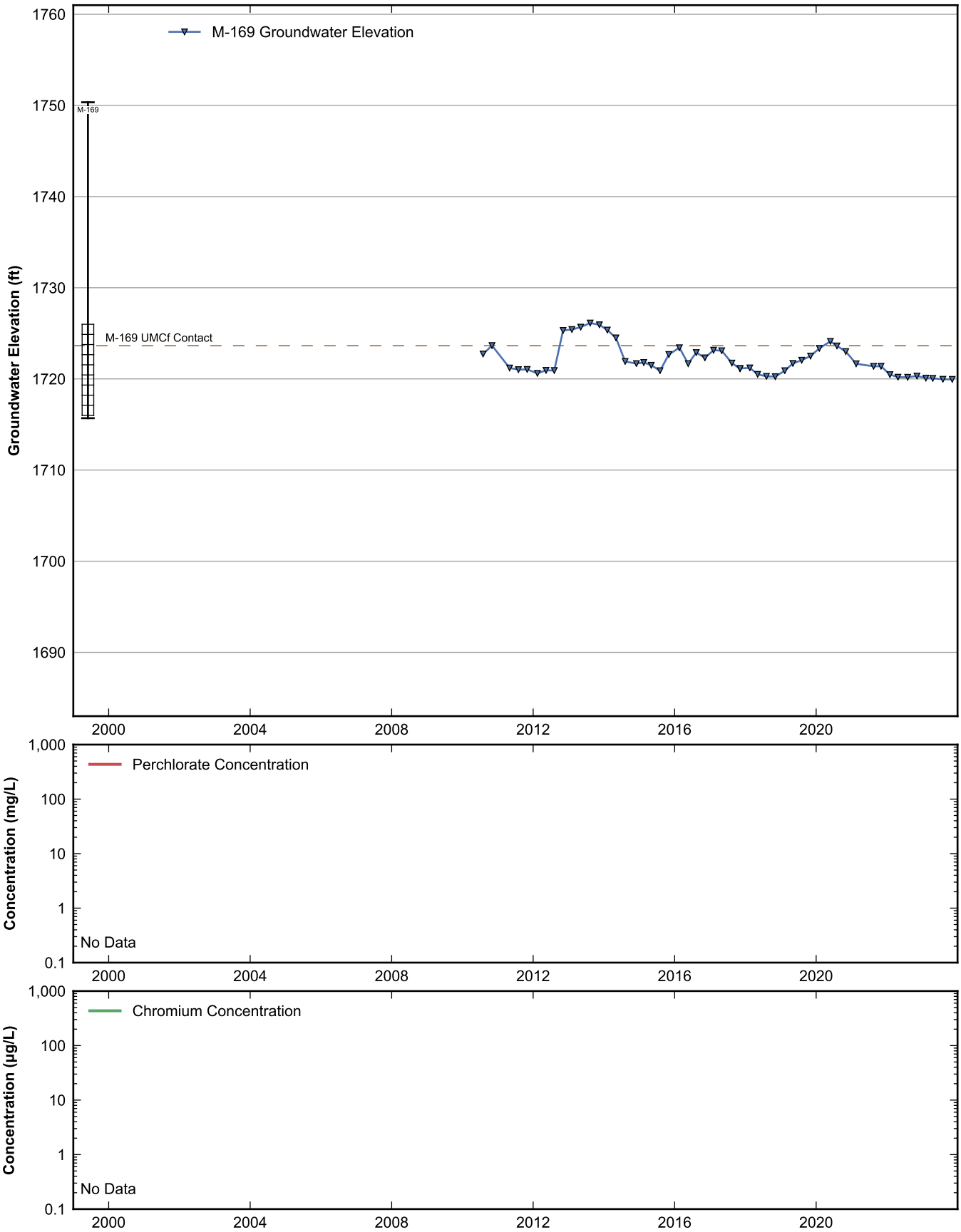

RAMBOLL

Data Sheet for Well M-169
Nevada Environmental Response Trust Site
Henderson, Nevada

Drafter: JH	Date: 2025-02-12	Contract Number: 1940112035	Approved:	Revised:

Path: rehemy\projects\NERT\GWM\AnnualPerformanceReporting\WellDataSheets.py

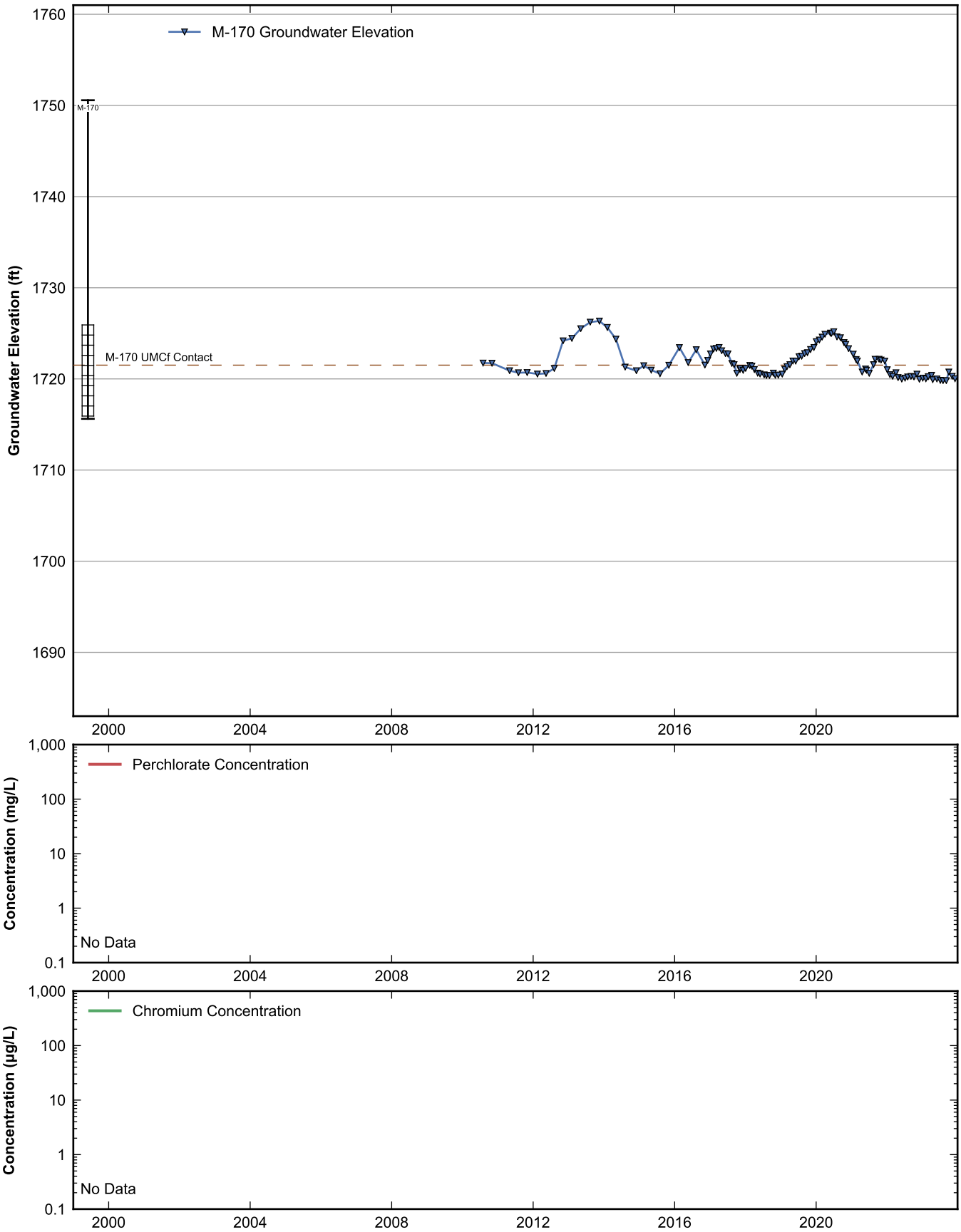

RAMBOLL

Data Sheet for Well M-170
Nevada Environmental Response Trust Site
Henderson, Nevada

Drafter: JH	Date: 2025-02-12	Contract Number: 1940112035	Approved:	Revised:

Path: rehemy\projects\NERT\GWM\AnnualPerformanceReporting\WellDataSheets.py

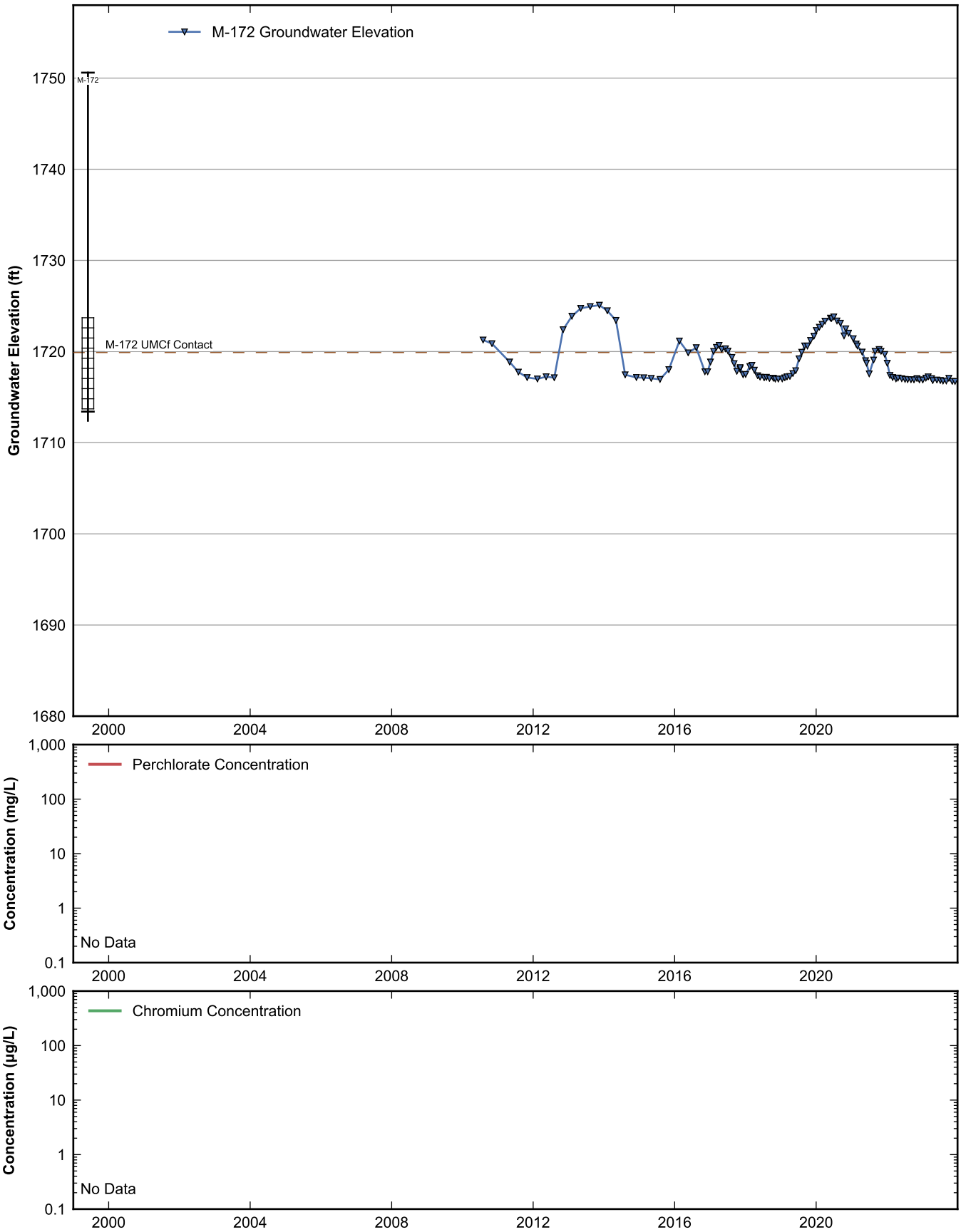

RAMBOLL

Data Sheet for Well M-172
Nevada Environmental Response Trust Site
Henderson, Nevada

Drafter: JH	Date: 2025-02-12	Contract Number: 1940112035	Approved:	Revised:

Path: rehemy\projects\NERT\GWM\AnnualPerformanceReporting\WellDataSheets.py

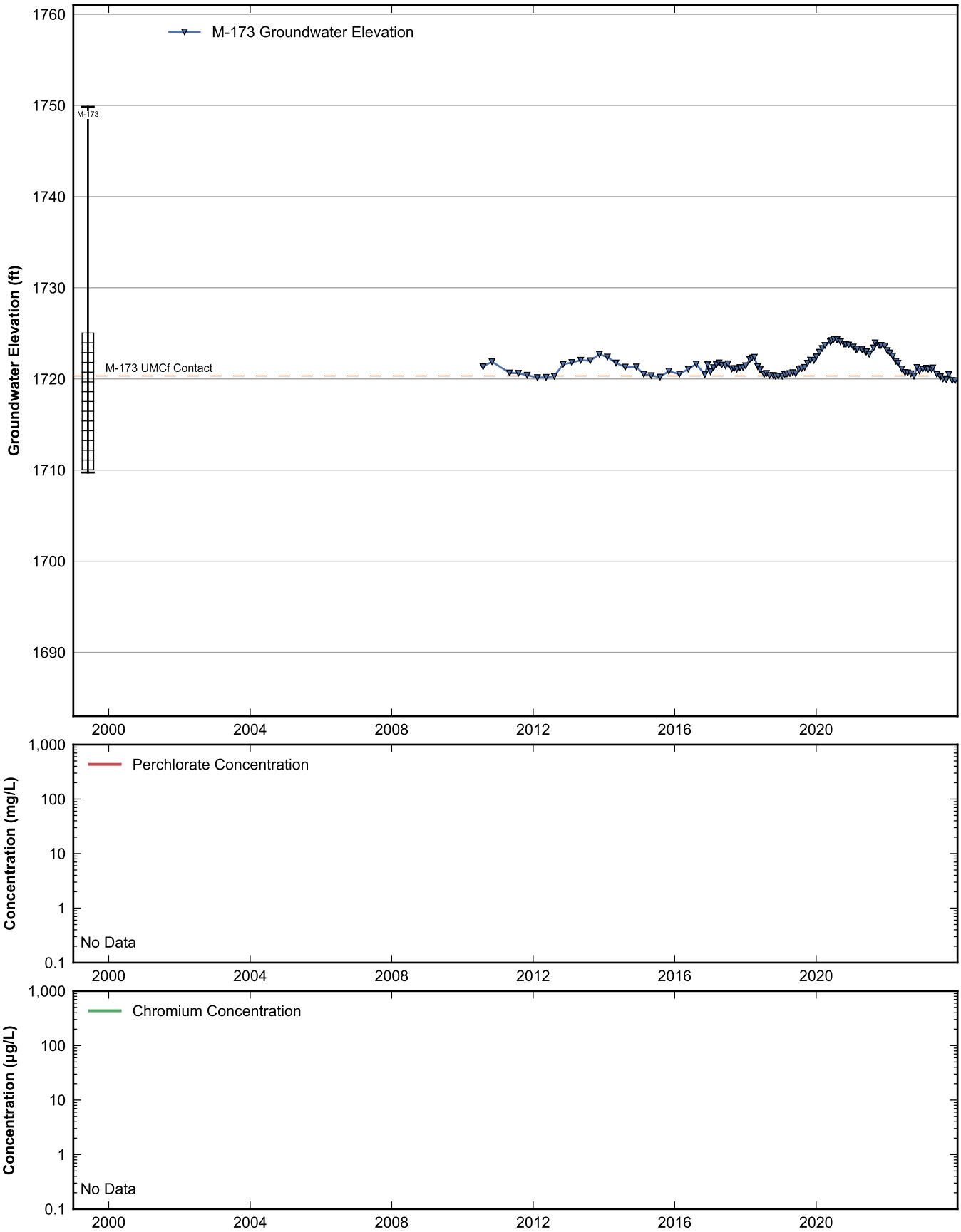

RAMBOLL

Data Sheet for Well M-173
Nevada Environmental Response Trust Site
Henderson, Nevada

Drafter: JH	Date: 2025-02-12	Contract Number: 1940112035	Approved:	Revised:

Path: rehemy\projects\NERT\GWM\AnnualPerformanceReporting\WellDataSheets.py

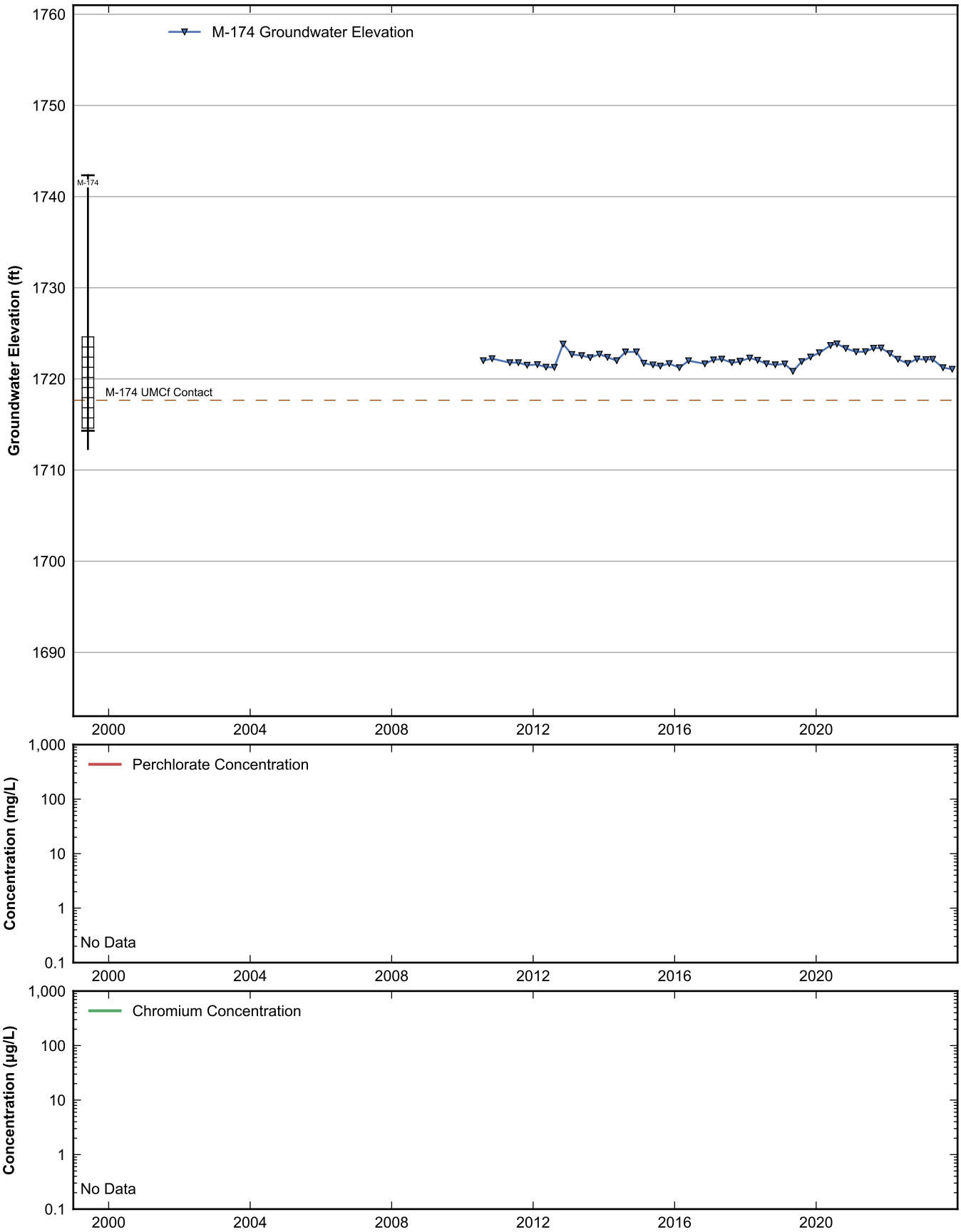

RAMBOLL

Data Sheet for Well M-174
Nevada Environmental Response Trust Site
Henderson, Nevada

Drafter: JH	Date: 2025-02-12	Contract Number: 1940112035	Approved:	Revised:

Path: rehemy\projects\NERT\GWM\AnnualPerformanceReporting\WellDataSheets.py

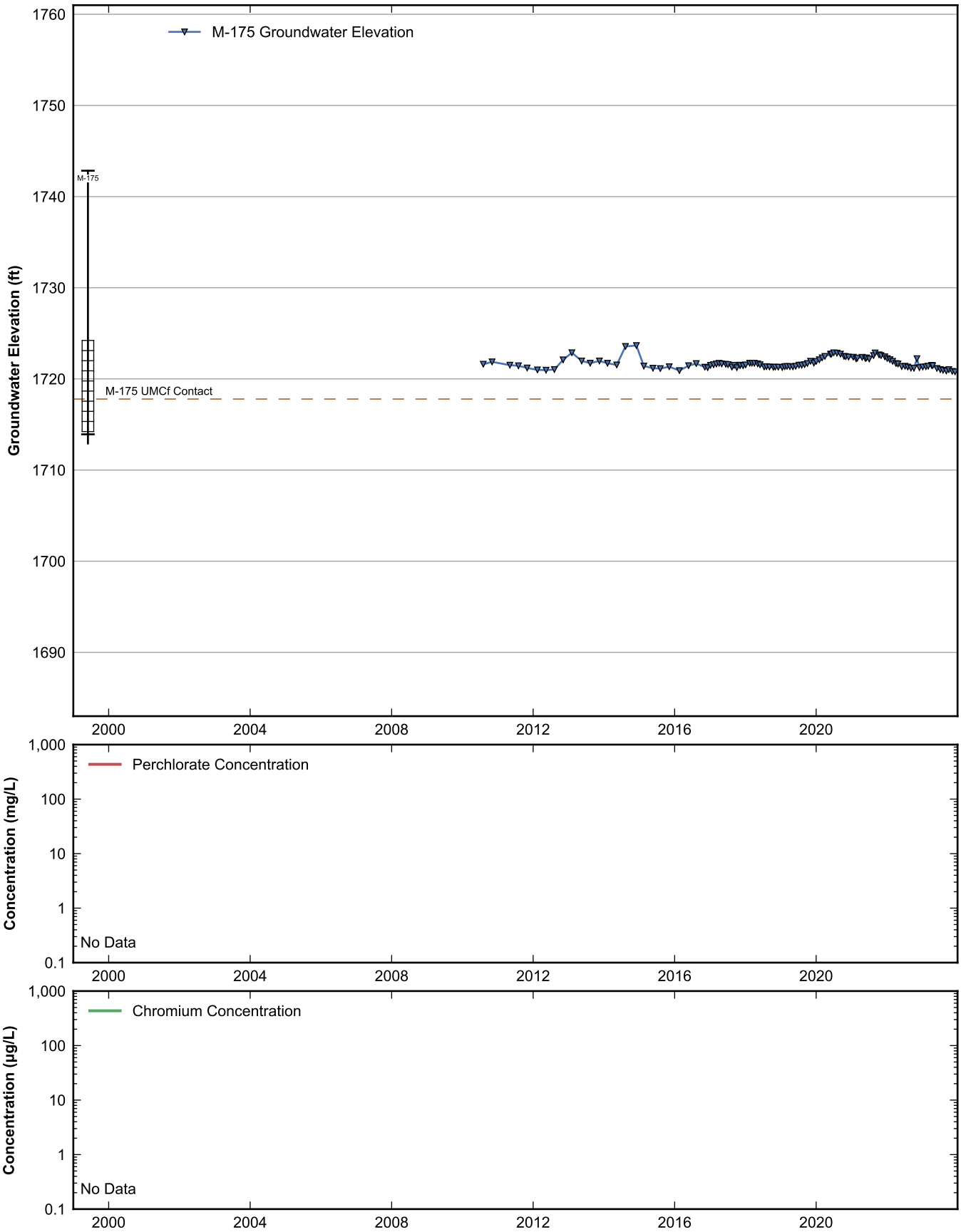

RAMBOLL

Data Sheet for Well M-175
Nevada Environmental Response Trust Site
Henderson, Nevada

Drafter: JH	Date: 2025-02-12	Contract Number: 1940112035	Approved:	Revised:

Path: rehemy\projects\NERT\GWM\AnnualPerformanceReporting\WellDataSheets.py

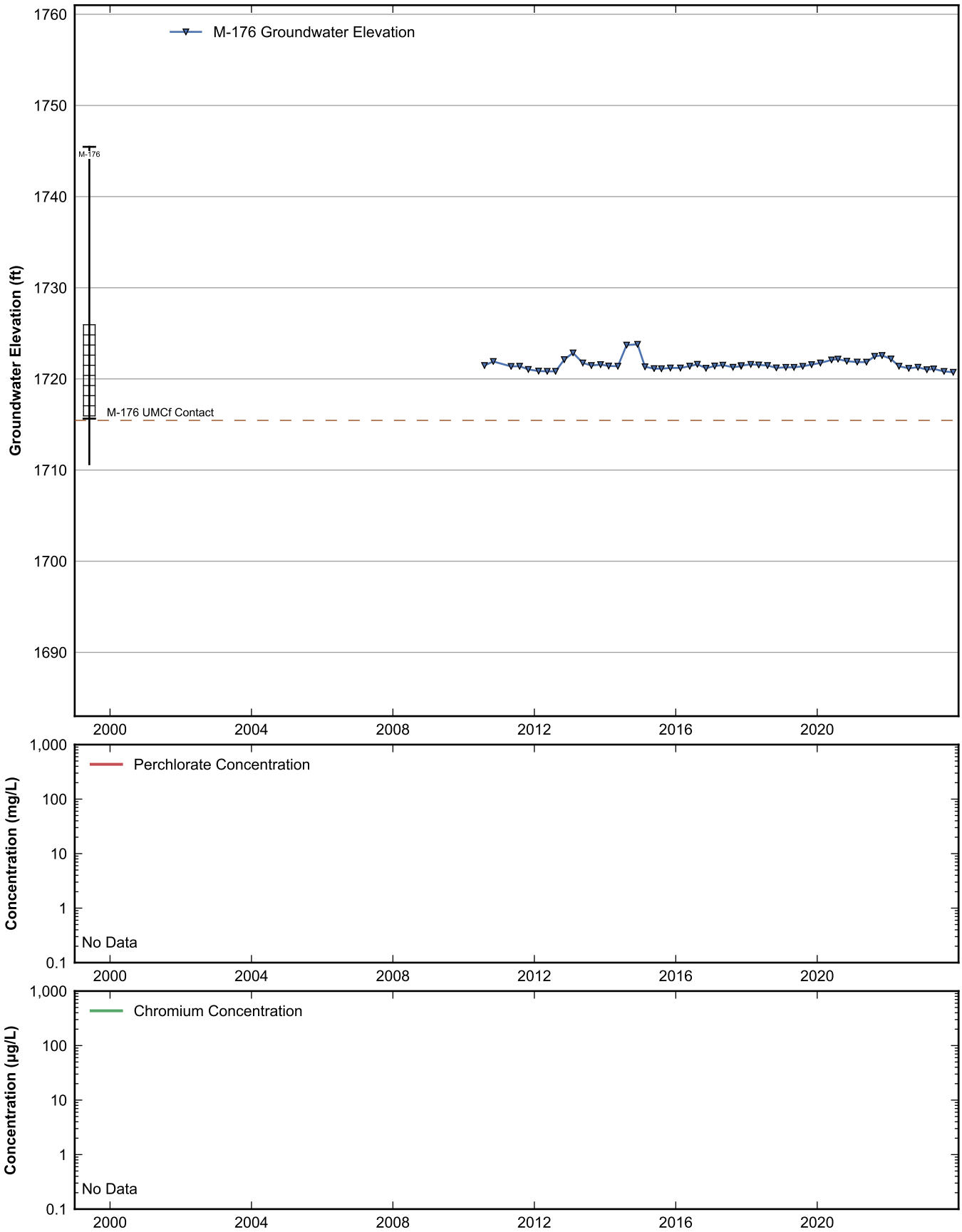

RAMBOLL

Data Sheet for Well M-176
Nevada Environmental Response Trust Site
Henderson, Nevada

Drafter: JH	Date: 2025-02-12	Contract Number: 1940112035	Approved:	Revised:

Path: rehemy\projects\NERT\GWM\AnnualPerformanceReporting\WellDataSheets.py

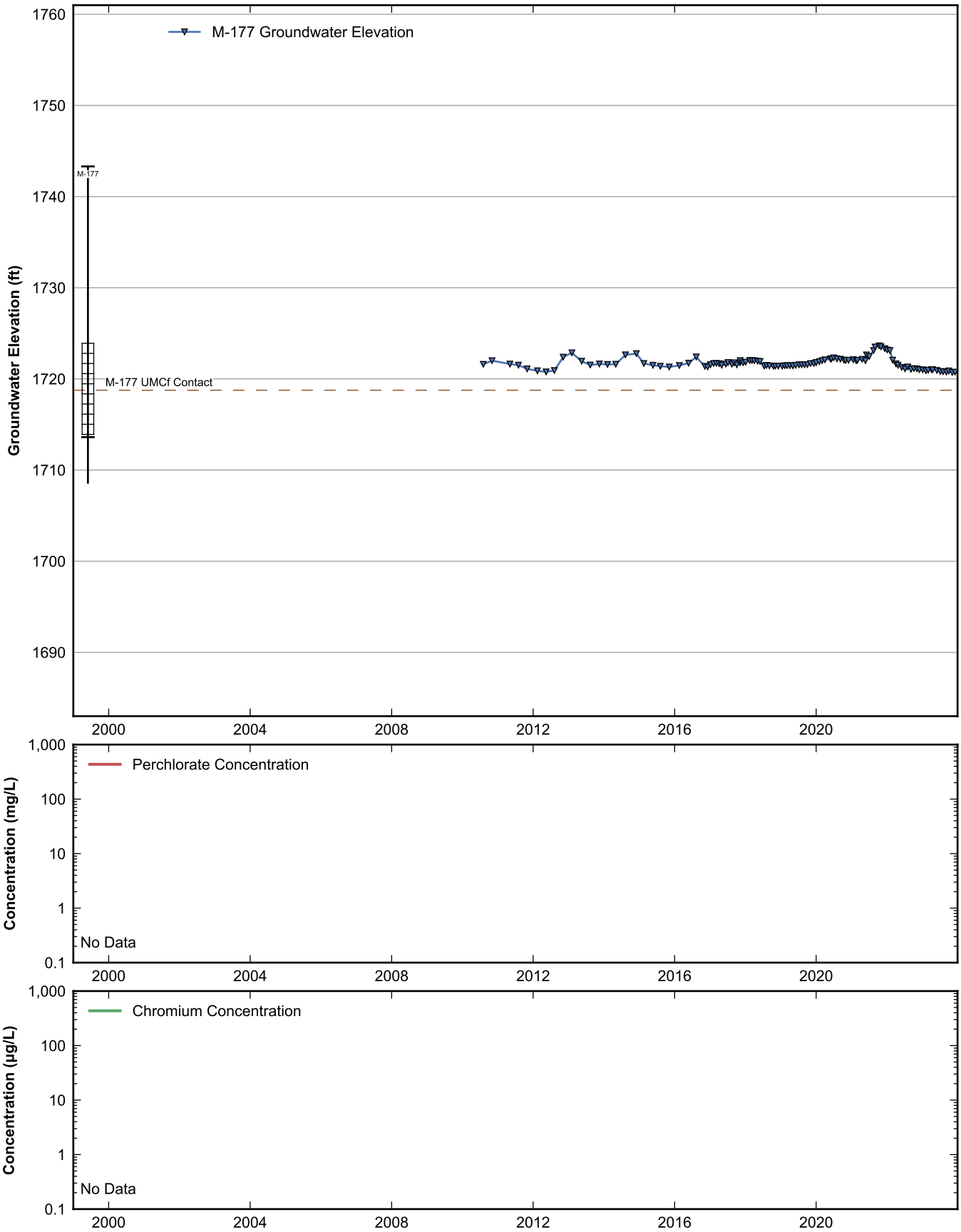

RAMBOLL

Data Sheet for Well M-177
Nevada Environmental Response Trust Site
Henderson, Nevada

Drafter: JH	Date: 2025-02-12	Contract Number: 1940112035	Approved:	Revised:

Path: rehemy\projects\NERT\GWM\AnnualPerformanceReporting\WellDataSheets.py

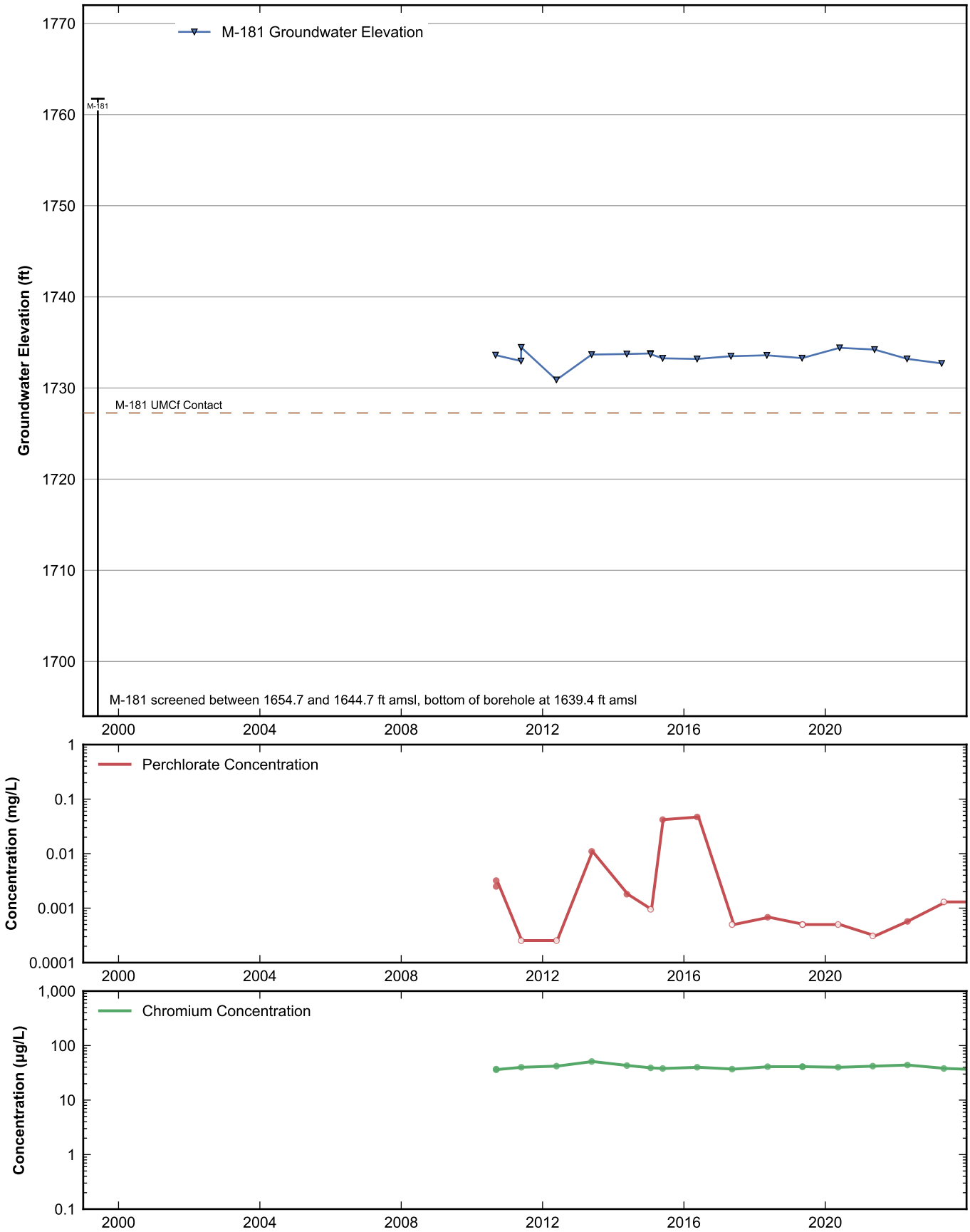

RAMBOLL

Data Sheet for Well M-181
Nevada Environmental Response Trust Site
Henderson, Nevada

Drafter: JH	Date: 2025-02-12	Contract Number: 1940112035	Approved:	Revised:

Path: rehemy\projects\NERT\GWM\AnnualPerformanceReporting\WellDataSheets.py

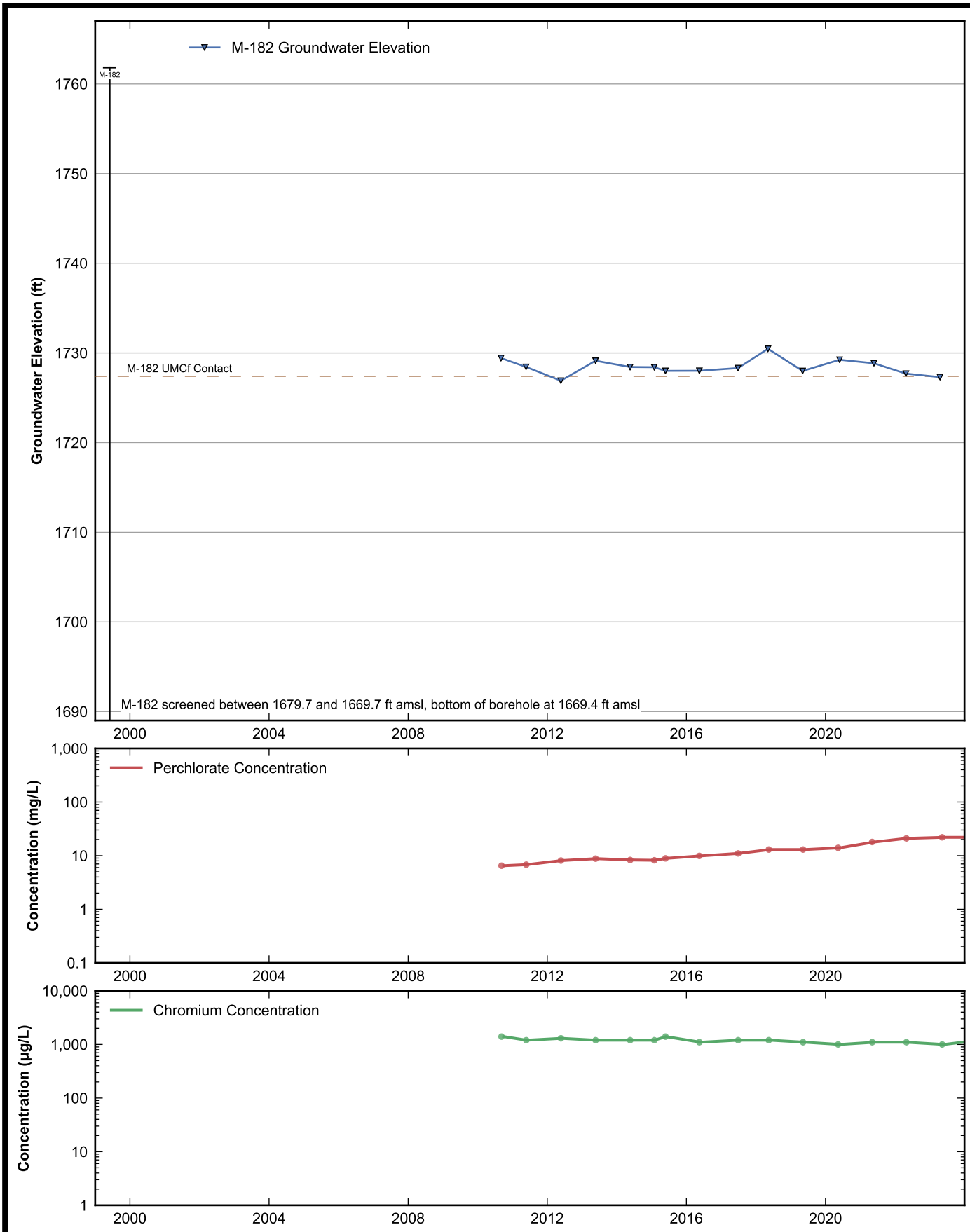

RAMBOLL

Data Sheet for Well M-182
Nevada Environmental Response Trust Site
Henderson, Nevada

Drafter: JH	Date: 2025-02-12	Contract Number: 1940112035	Approved:	Revised:

Path: rehemy\projects\NERT\GWM\AnnualPerformanceReporting\WellDataSheets.py

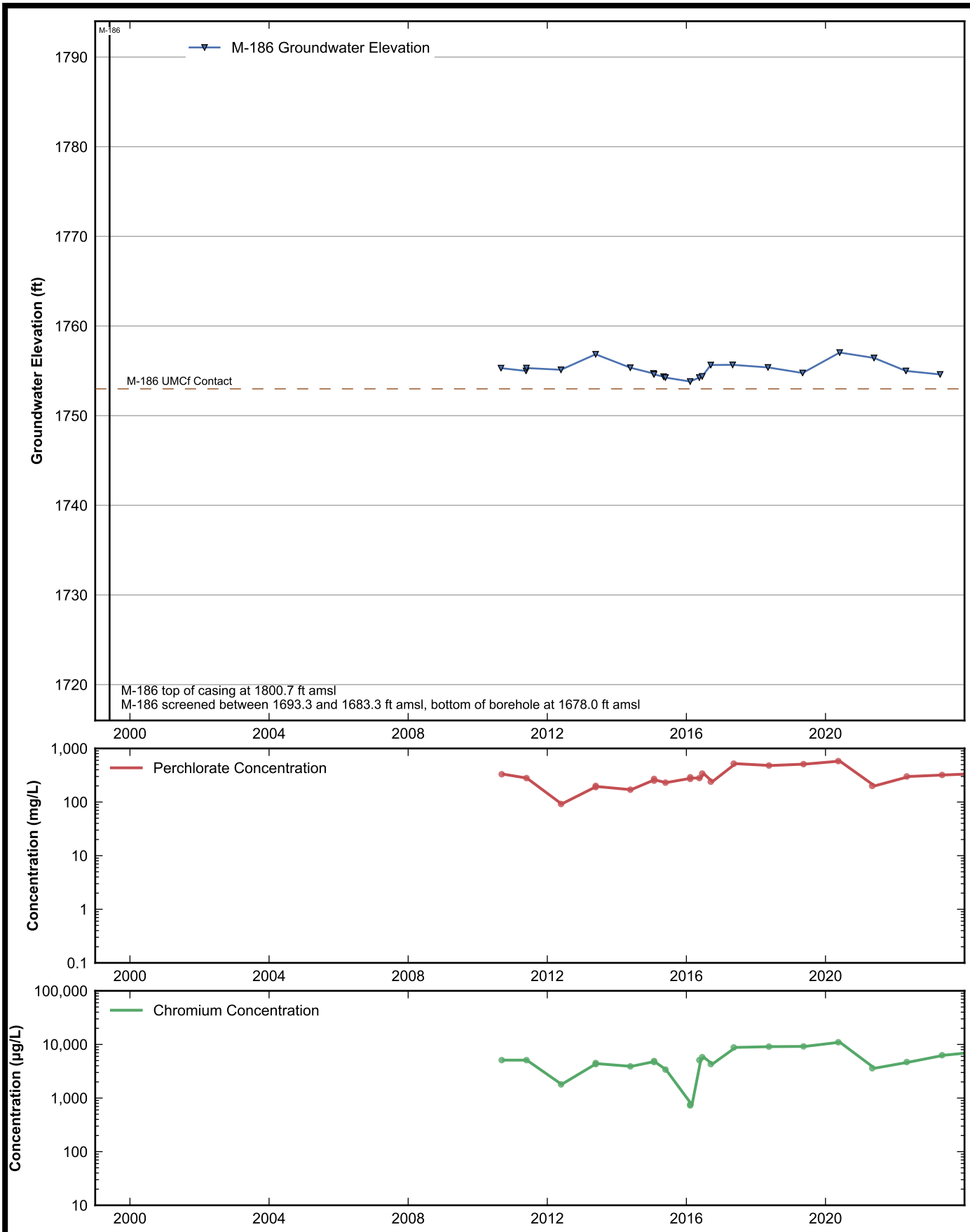

RAMBOLL

Data Sheet for Well M-186
Nevada Environmental Response Trust Site
Henderson, Nevada

Drafter: JH	Date: 2025-02-12	Contract Number: 1940112035	Approved:	Revised:

Path: rehemy\projects\NERT\GWM\AnnualPerformanceReporting\WellDataSheets.py

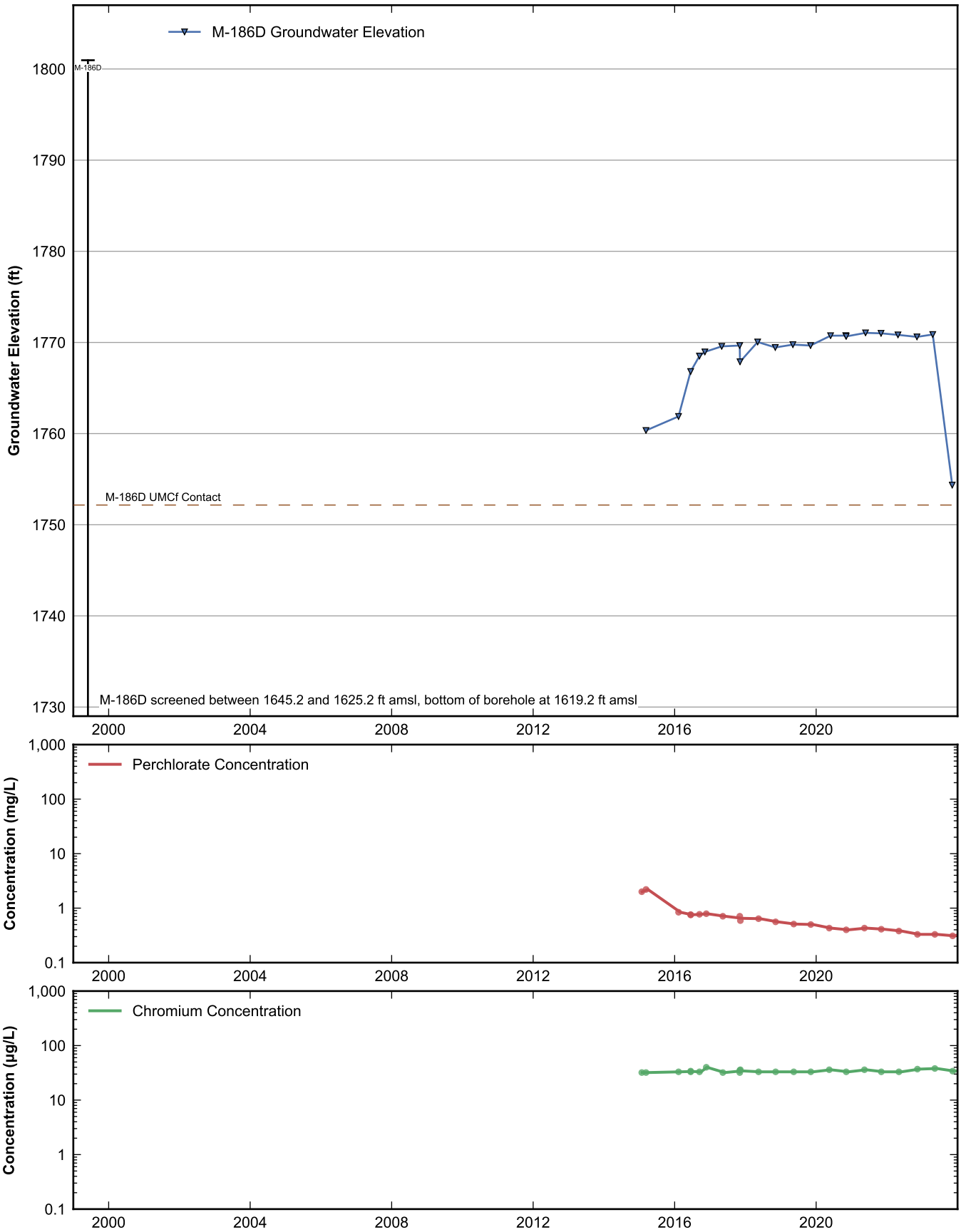

RAMBOLL

Data Sheet for Well M-186D
Nevada Environmental Response Trust Site
Henderson, Nevada

Drafter: JH	Date: 2025-02-12	Contract Number: 1940112035	Approved:	Revised:

Path: rehemy\projects\NERT\GWM\AnnualPerformanceReporting\WellDataSheets.py

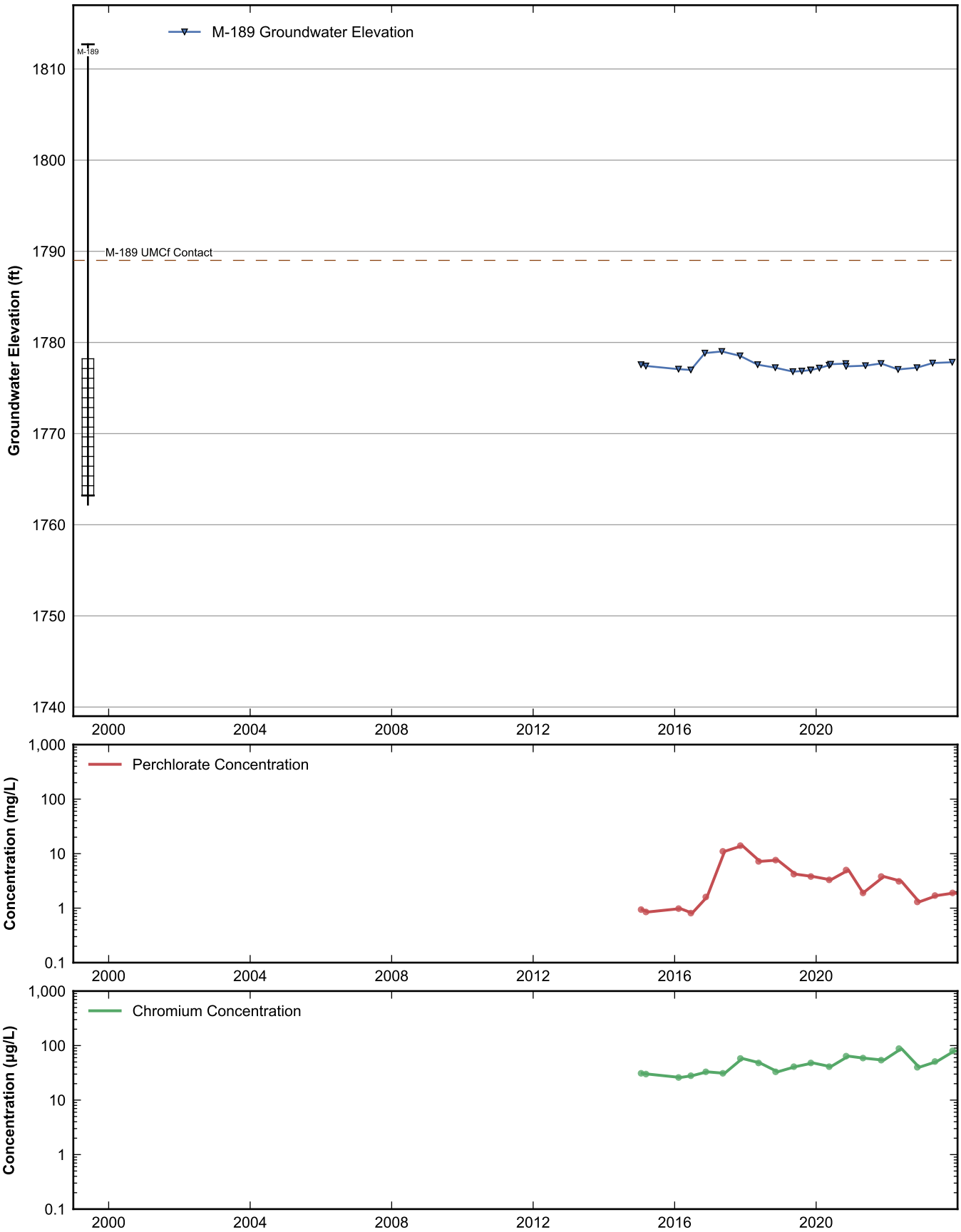

RAMBOLL

Data Sheet for Well M-189
Nevada Environmental Response Trust Site
Henderson, Nevada

Drafter: JH	Date: 2025-02-12	Contract Number: 1940112035	Approved:	Revised:

Path: rehemy\projects\NERT\GWM\AnnualPerformanceReporting\WellDataSheets.py

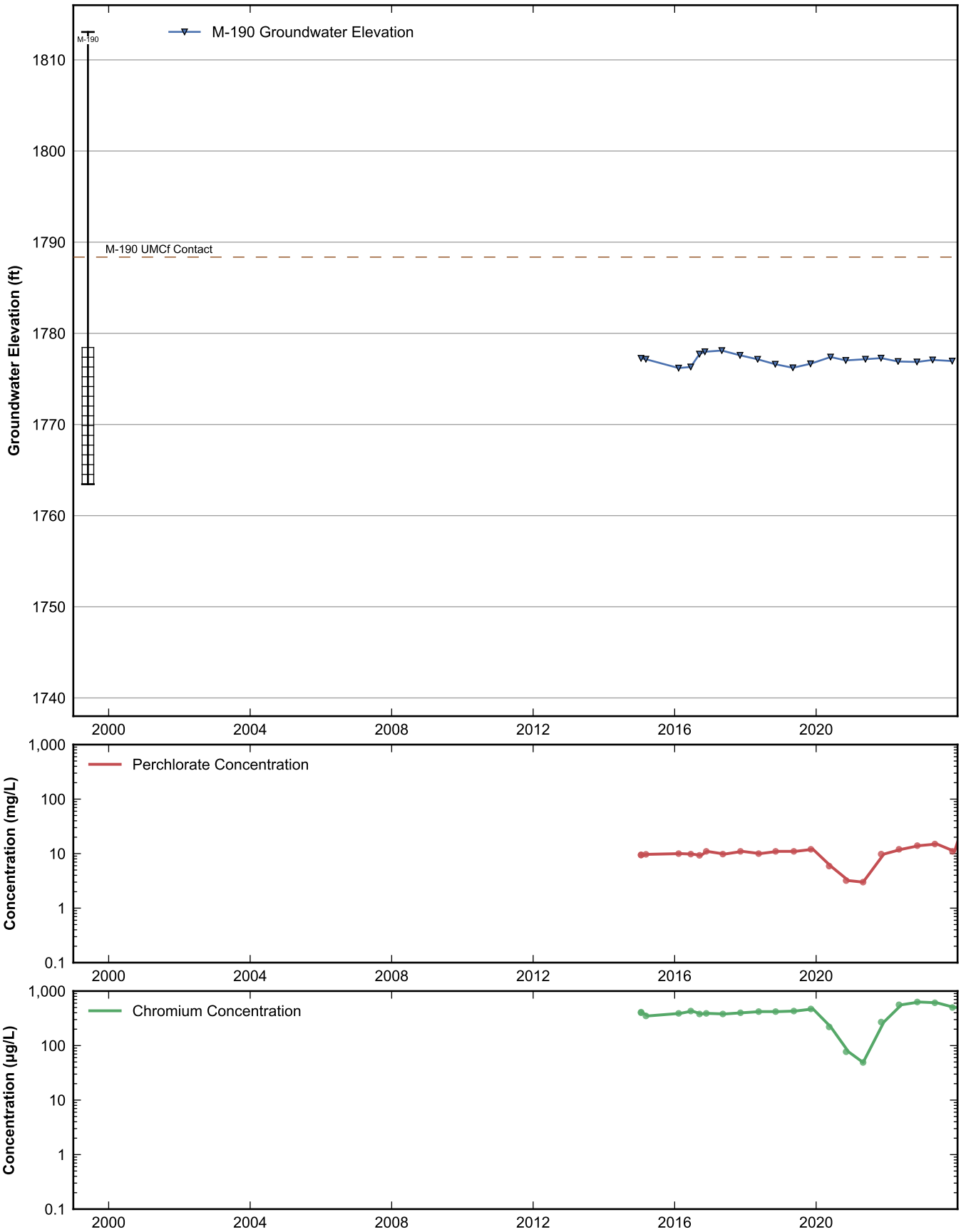

RAMBOLL

Data Sheet for Well M-190
Nevada Environmental Response Trust Site
Henderson, Nevada

Drafter: JH	Date: 2025-02-12	Contract Number: 1940112035	Approved:	Revised:

Path: rehemy\projects\NERT\GWM\AnnualPerformanceReporting\WellDataSheets.py

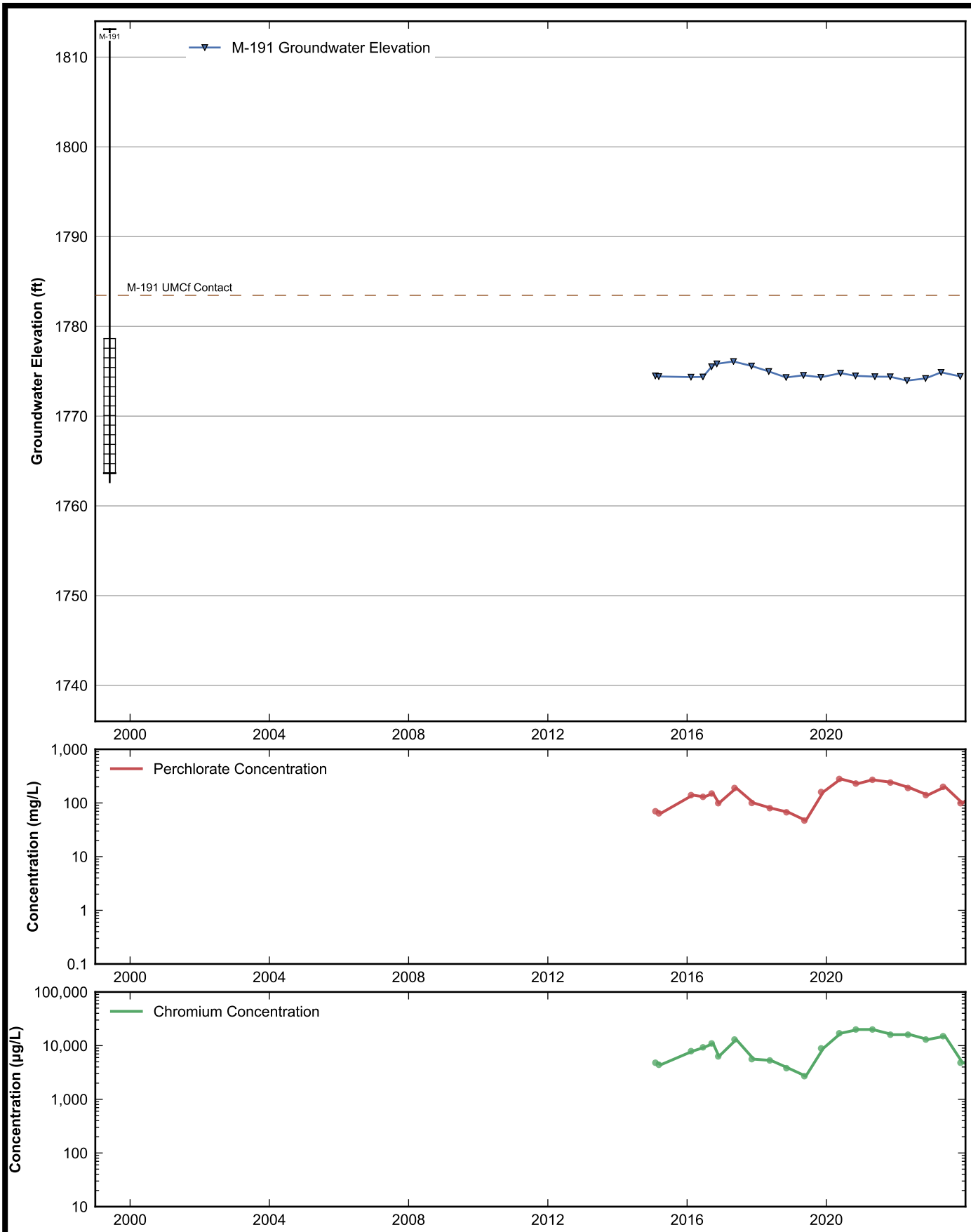

RAMBOLL

Data Sheet for Well M-191
Nevada Environmental Response Trust Site
Henderson, Nevada

Drafter: JH	Date: 2025-02-12	Contract Number: 1940112035	Approved:	Revised:

Path: rehemy\projects\NERT\GWM\AnnualPerformanceReporting\WellDataSheets.py

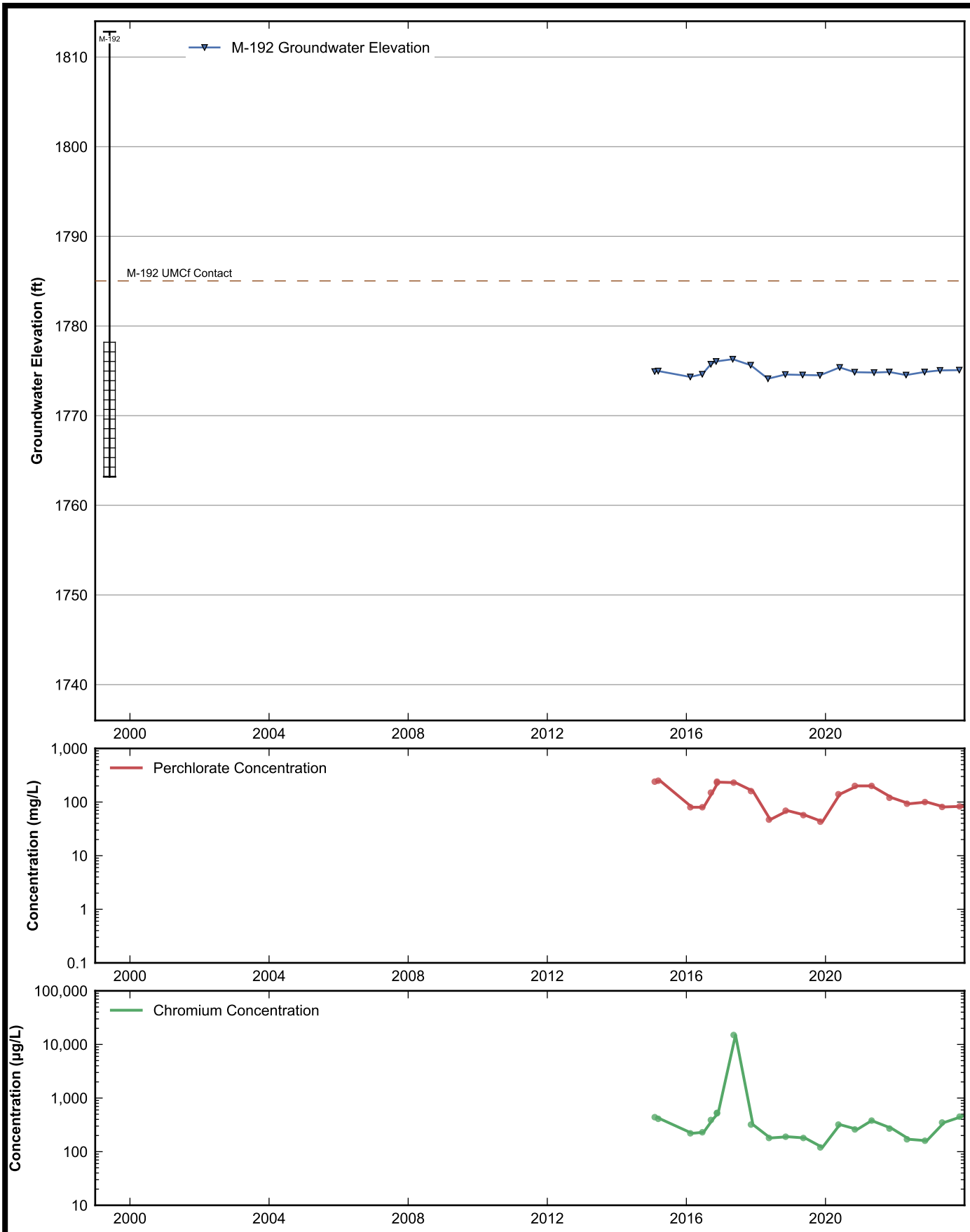

RAMBOLL

Data Sheet for Well M-192
Nevada Environmental Response Trust Site
Henderson, Nevada

Drafter: JH	Date: 2025-02-12	Contract Number: 1940112035	Approved:	Revised:

Path: rehemy\projects\NERT\GWM\AnnualPerformanceReporting\WellDataSheets.py

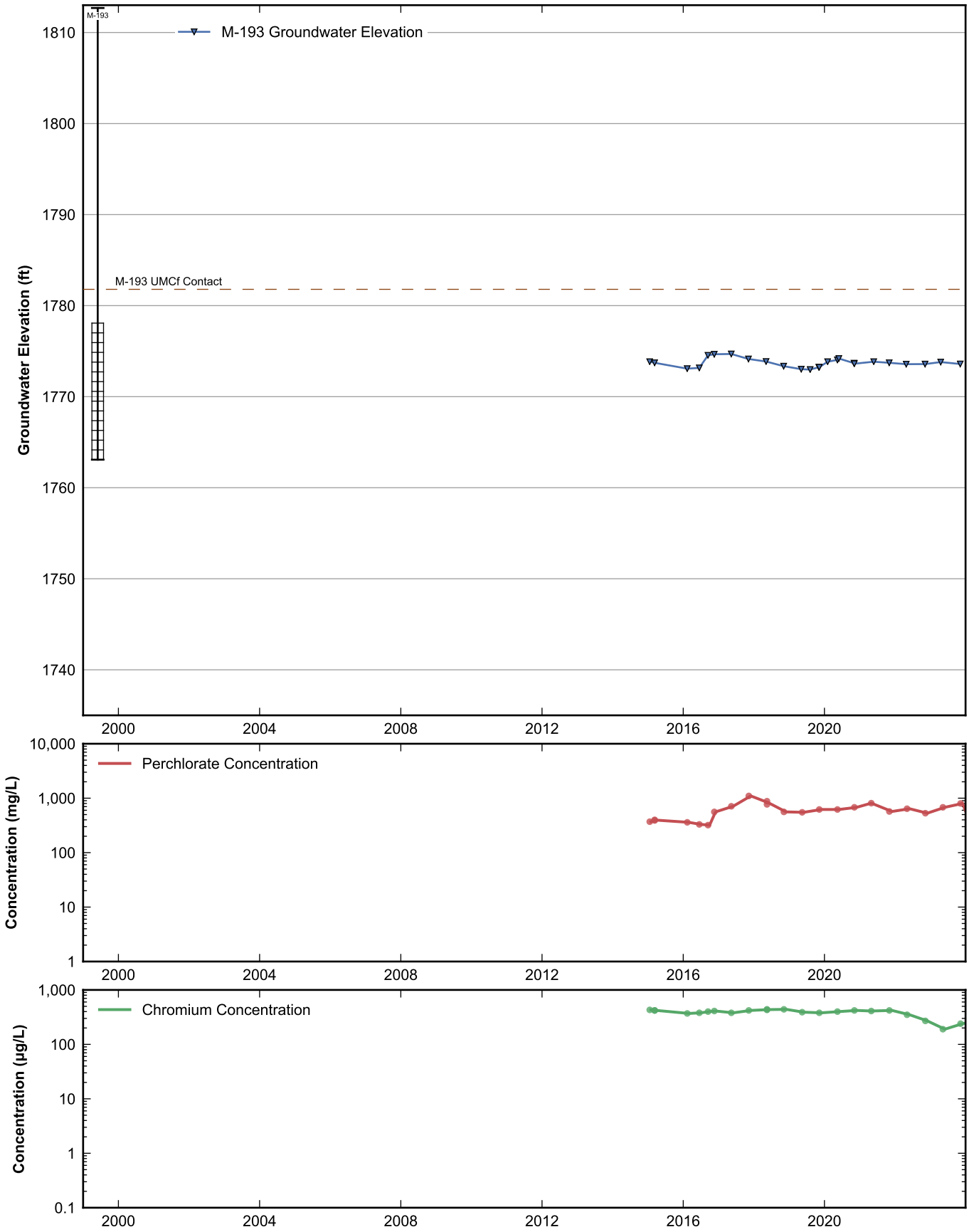

RAMBOLL

Data Sheet for Well M-193
Nevada Environmental Response Trust Site
Henderson, Nevada

Drafter: JH	Date: 2025-02-12	Contract Number: 1940112035	Approved:	Revised:

Path: rehemy\projects\NERT\GWM\AnnualPerformanceReporting\WellDataSheets.py

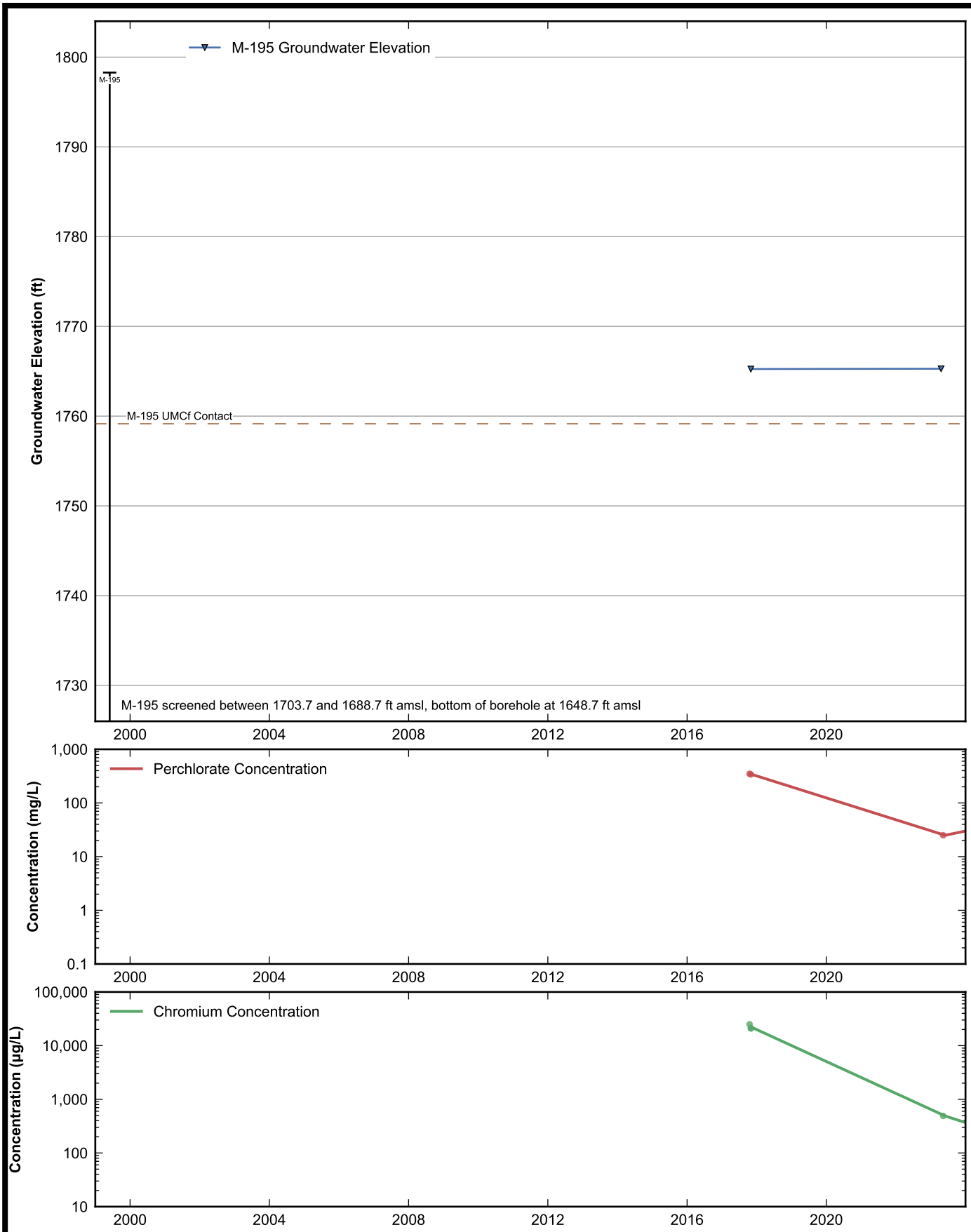

RAMBOLL

Data Sheet for Well M-195
Nevada Environmental Response Trust Site
Henderson, Nevada

Drafter: JH	Date: 2025-02-12	Contract Number: 1940112035	Approved:	Revised:

Path: rehemy\projects\NERT\GWM\AnnualPerformanceReporting\WellDataSheets.py

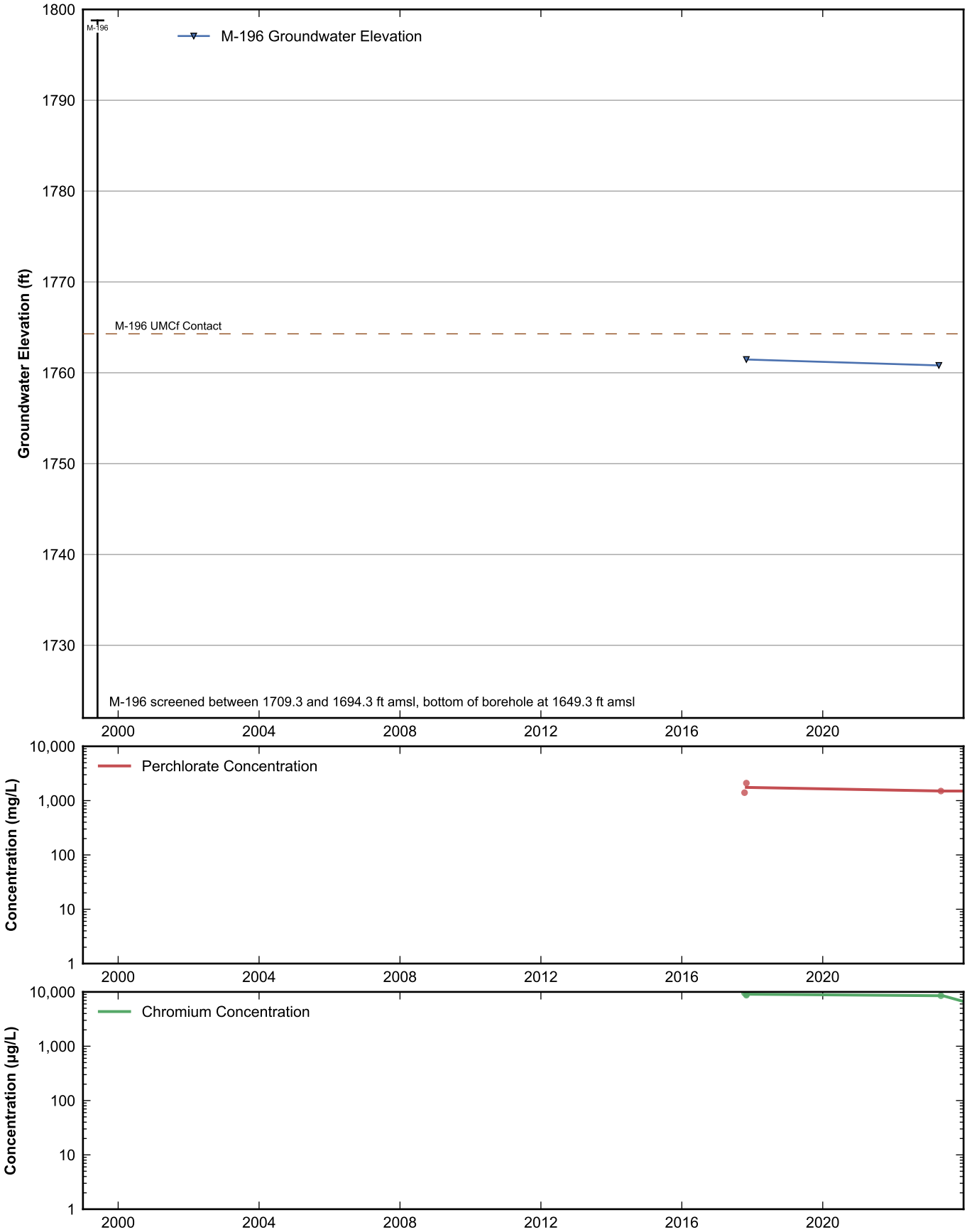

RAMBOLL

Data Sheet for Well M-196
Nevada Environmental Response Trust Site
Henderson, Nevada

Drafter: JH	Date: 2025-02-12	Contract Number: 1940112035	Approved:	Revised:

Path: rehemy\projects\NERT\GWM\AnnualPerformanceReporting\WellDataSheets.py

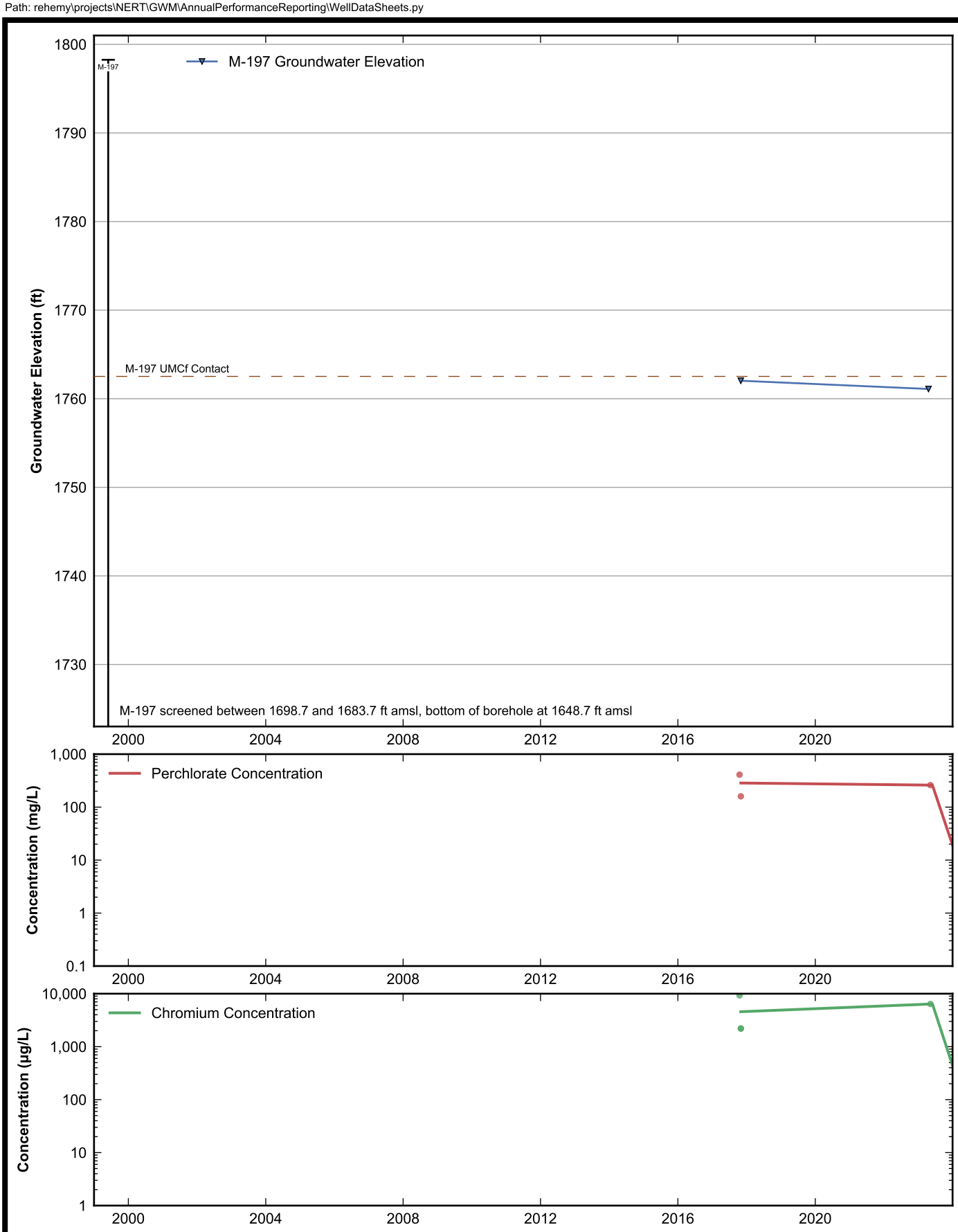

RAMBOLL

Data Sheet for Well M-197
Nevada Environmental Response Trust Site
Henderson, Nevada

Drafter: JH	Date: 2025-02-12	Contract Number: 1940112035	Approved:	Revised:

Path: rehemy\projects\NERT\GWM\AnnualPerformanceReporting\WellDataSheets.py

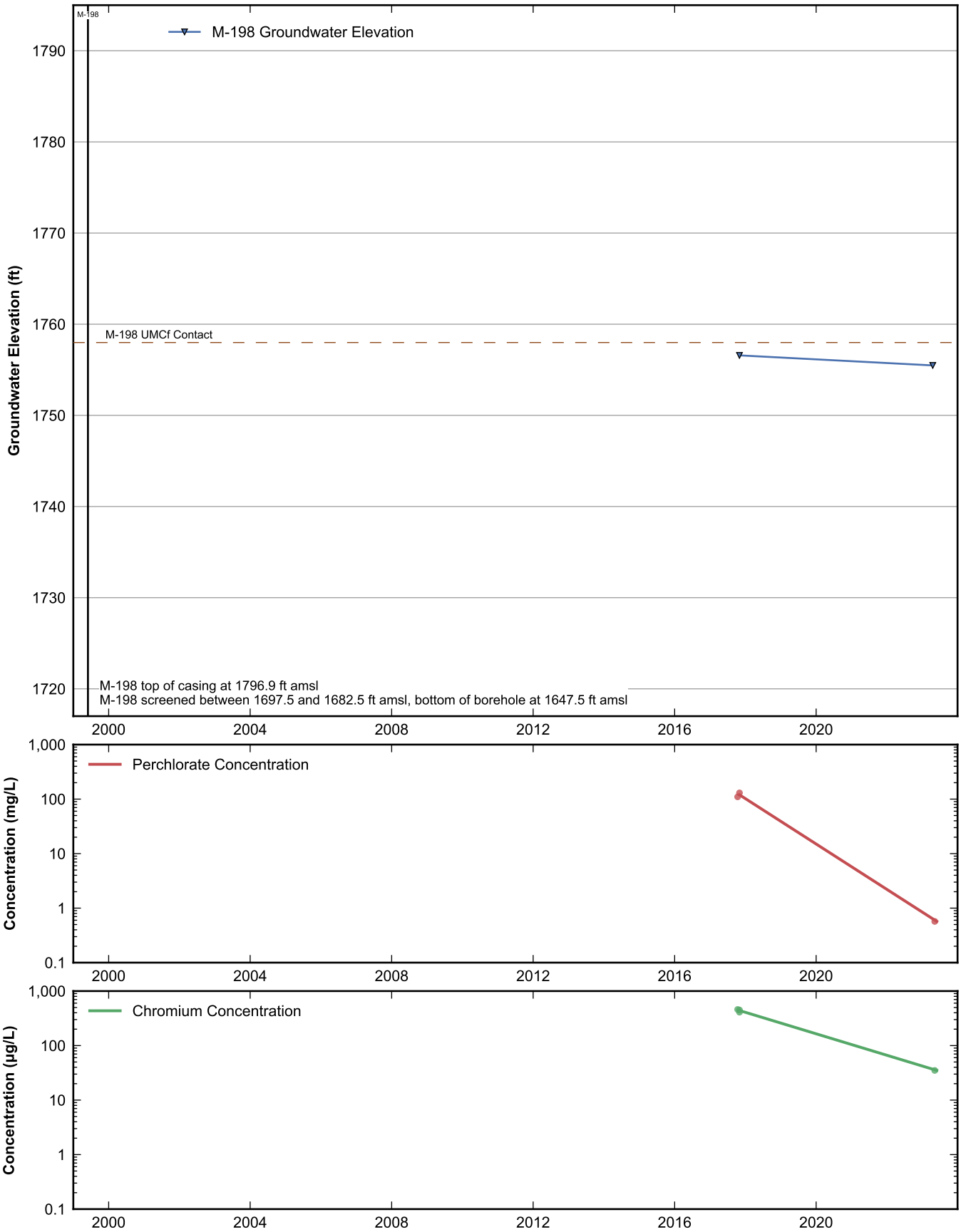

RAMBOLL

Data Sheet for Well M-198
Nevada Environmental Response Trust Site
Henderson, Nevada

Drafter: JH	Date: 2025-02-12	Contract Number: 1940112035	Approved:	Revised:

Path: rehemy\projects\NERT\GWM\AnnualPerformanceReporting\WellDataSheets.py

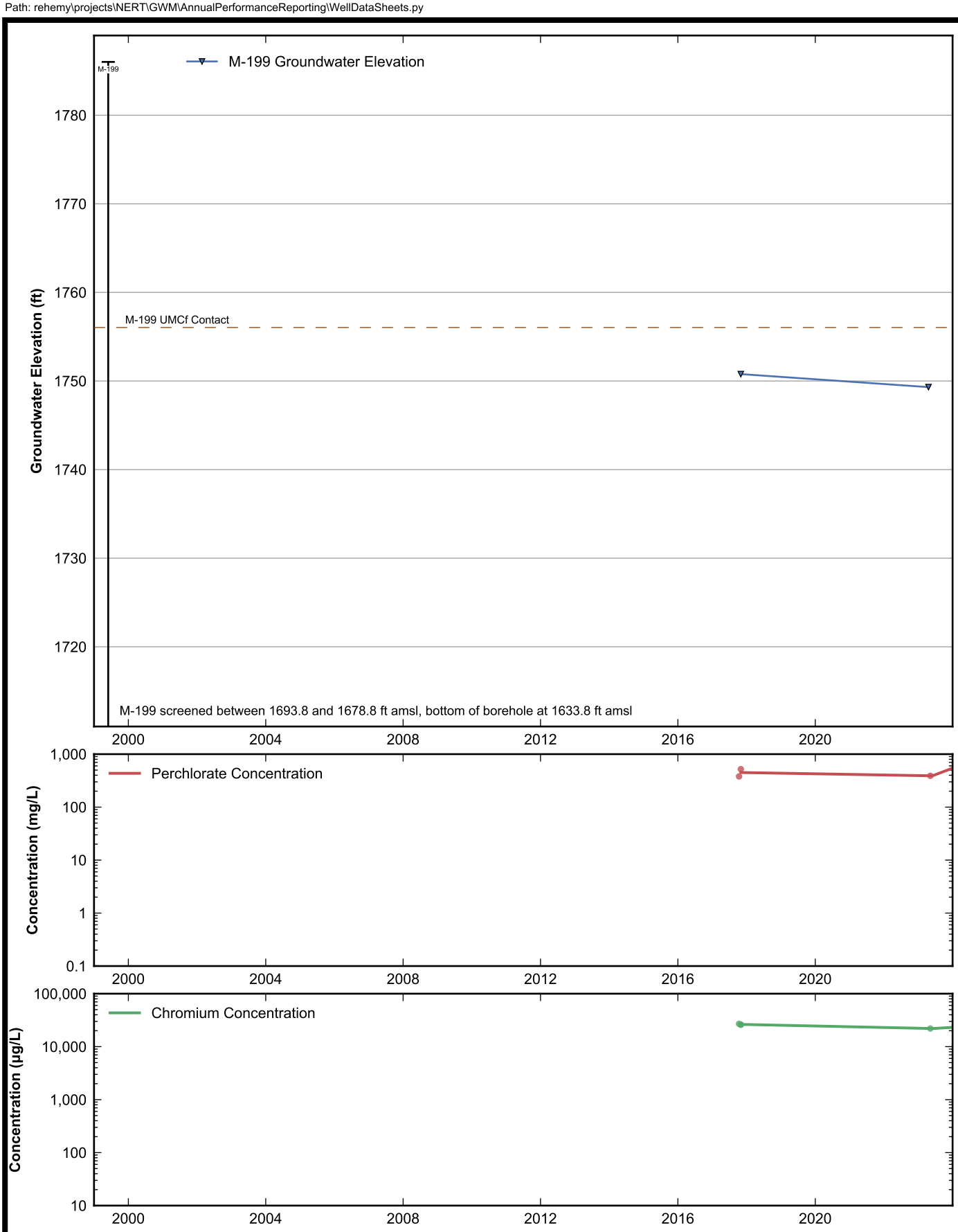

RAMBOLL

Data Sheet for Well M-199
Nevada Environmental Response Trust Site
Henderson, Nevada

Drafter: JH	Date: 2025-02-12	Contract Number: 1940112035	Approved:	Revised:

Path: rehemy\projects\NERT\GWM\AnnualPerformanceReporting\WellDataSheets.py

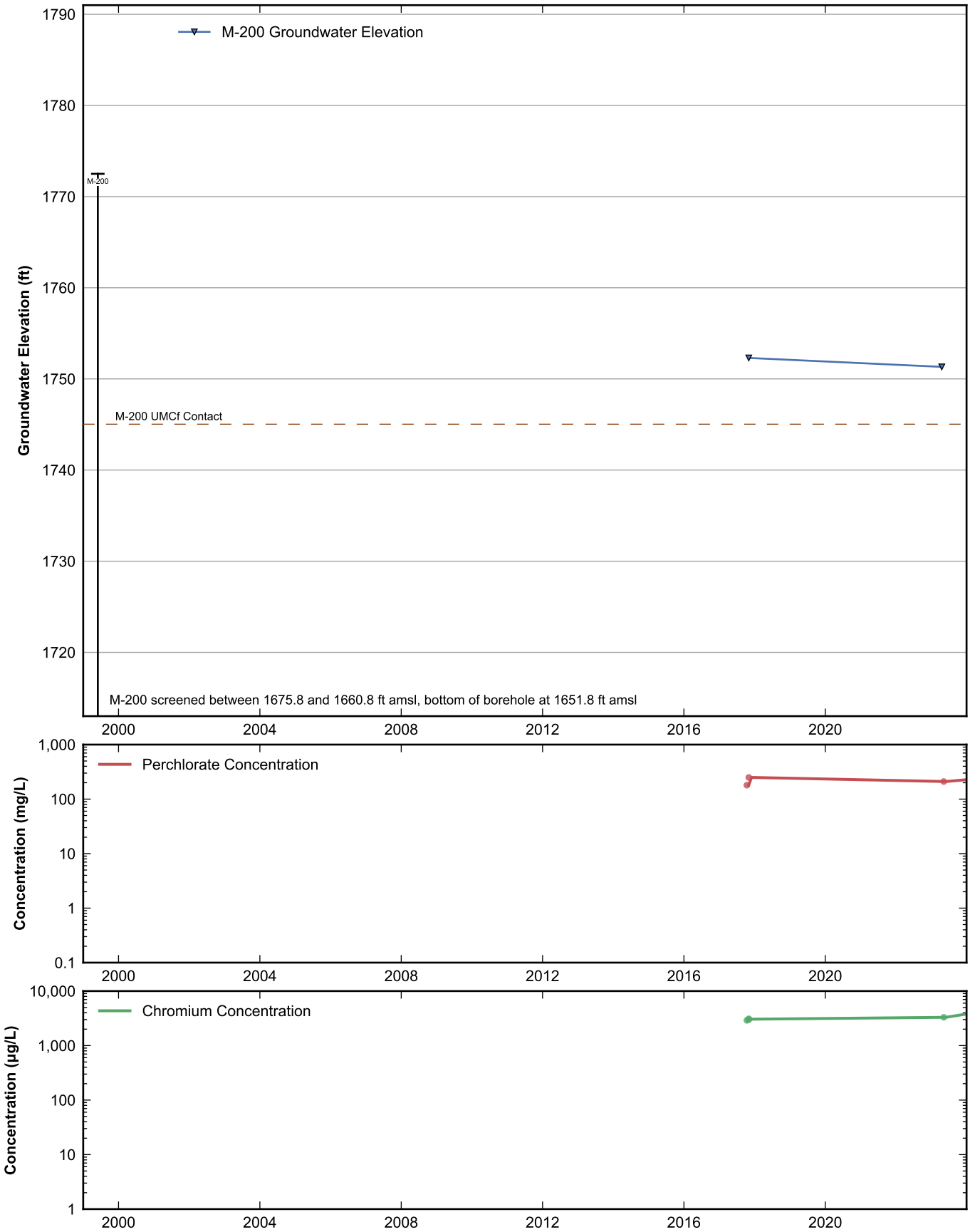

RAMBOLL

Data Sheet for Well M-200
Nevada Environmental Response Trust Site
Henderson, Nevada

Drafter: JH	Date: 2025-02-12	Contract Number: 1940112035	Approved:	Revised:

Path: rehemy\projects\NERT\GWM\AnnualPerformanceReporting\WellDataSheets.py

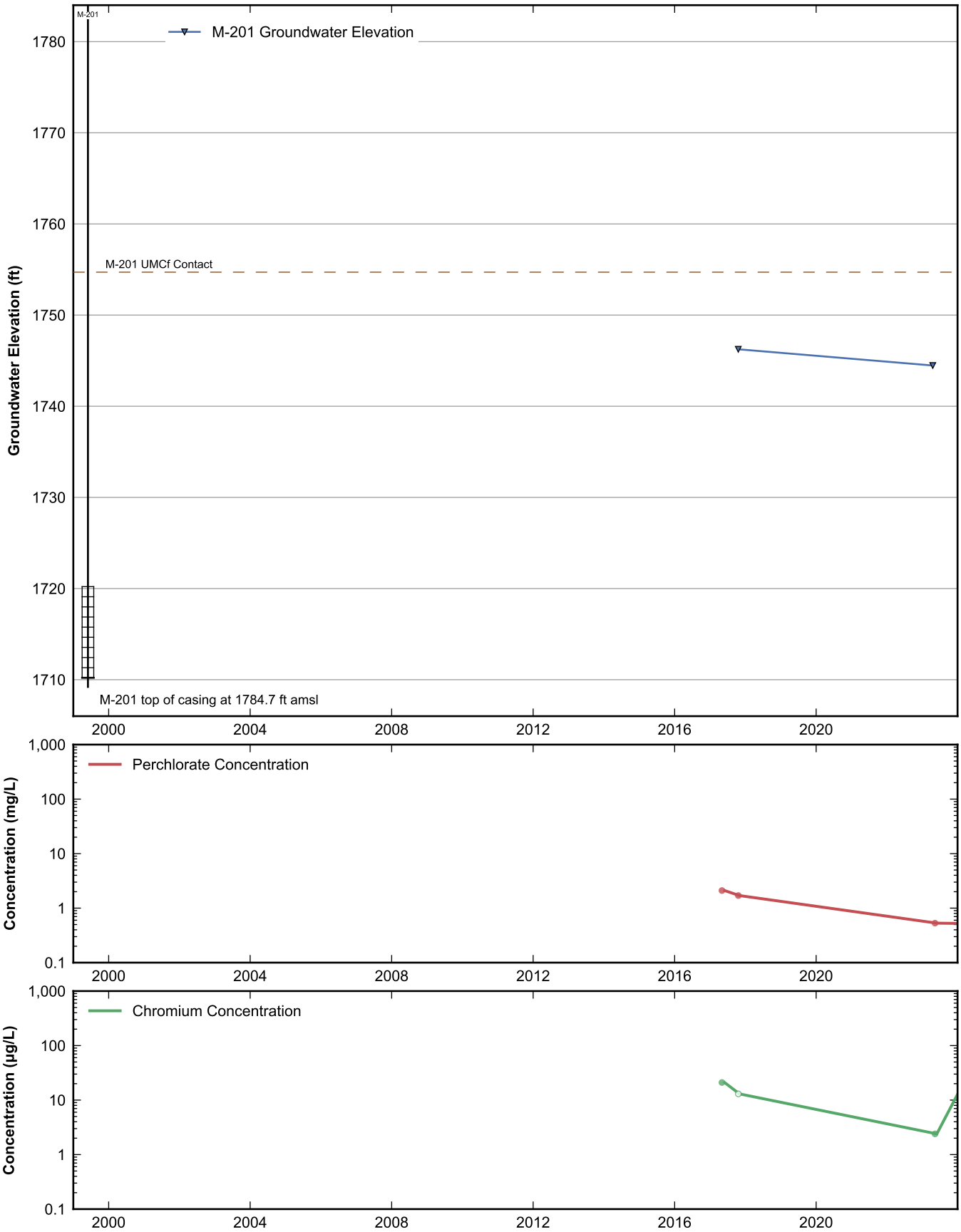

RAMBOLL

Data Sheet for Well M-201
Nevada Environmental Response Trust Site
Henderson, Nevada

Drafter: JH	Date: 2025-02-12	Contract Number: 1940112035	Approved:	Revised:

Path: rehemy\projects\NERT\GWM\AnnualPerformanceReporting\WellDataSheets.py

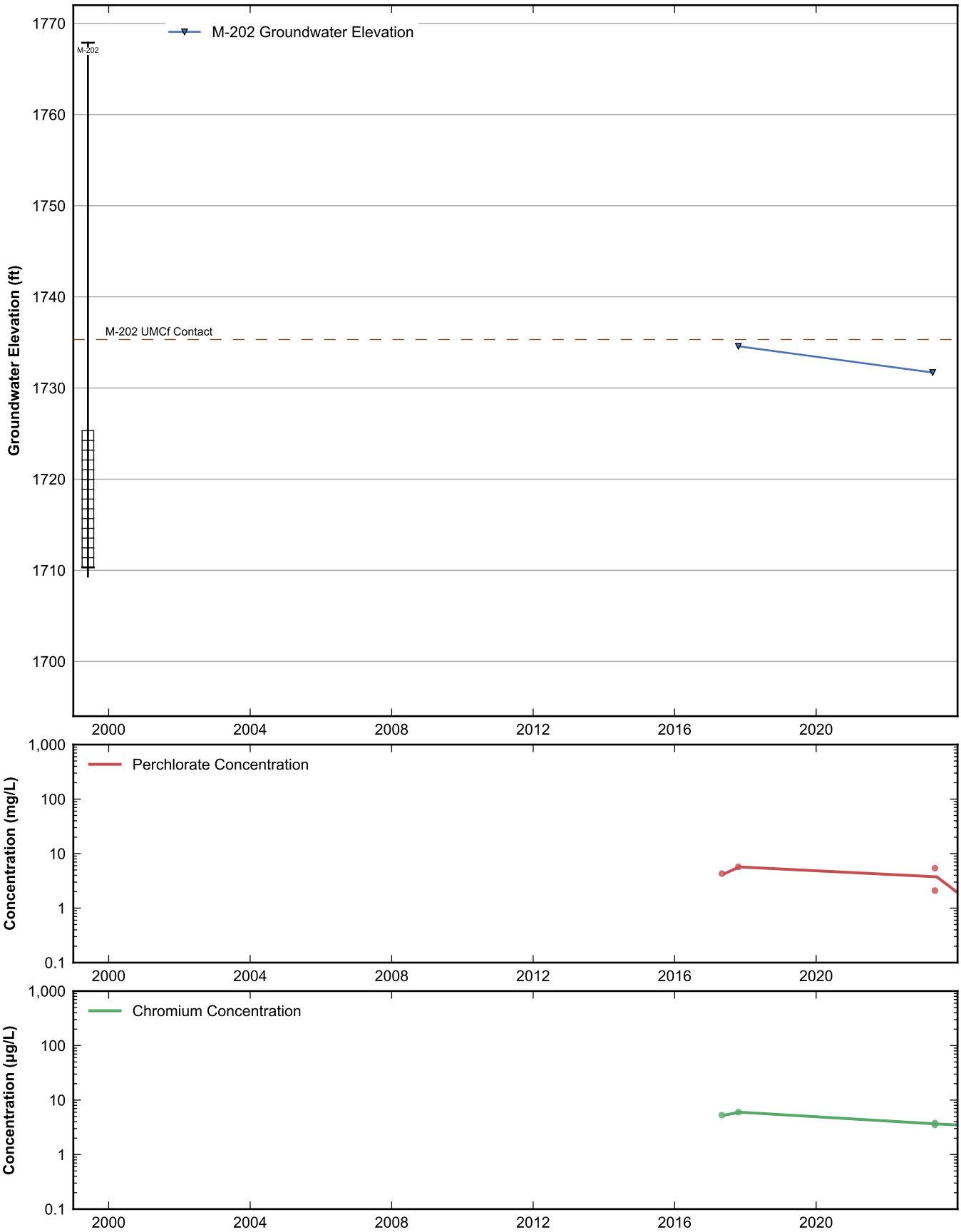

RAMBOLL

Data Sheet for Well M-202
Nevada Environmental Response Trust Site
Henderson, Nevada

Drafter: JH	Date: 2025-02-12	Contract Number: 1940112035	Approved:	Revised:

Path: rehemy\projects\NERT\GWM\AnnualPerformanceReporting\WellDataSheets.py

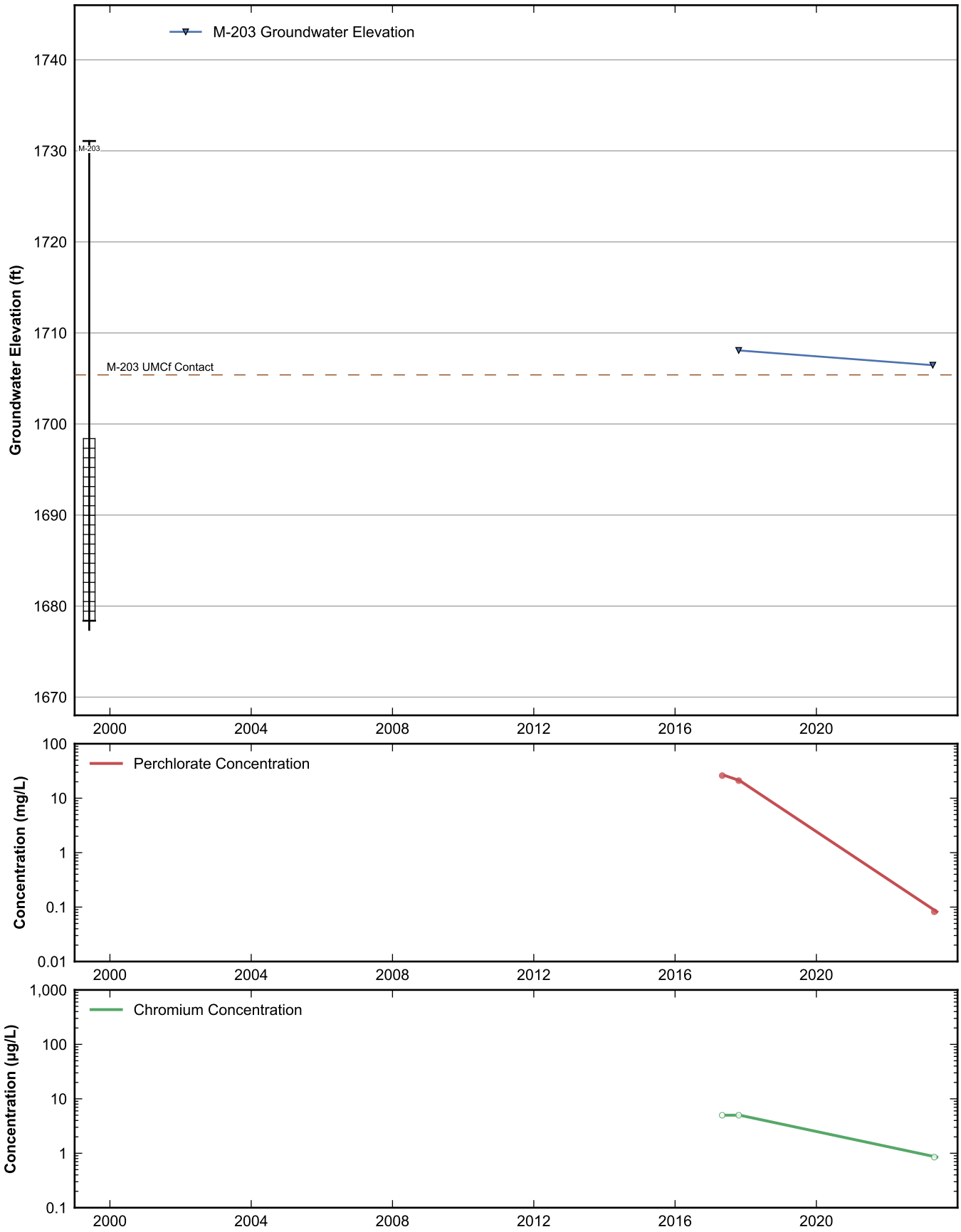

RAMBOLL

Data Sheet for Well M-203
Nevada Environmental Response Trust Site
Henderson, Nevada

Drafter: JH	Date: 2025-02-12	Contract Number: 1940112035	Approved:	Revised:

Path: rehemy\projects\NERT\GWM\AnnualPerformanceReporting\WellDataSheets.py

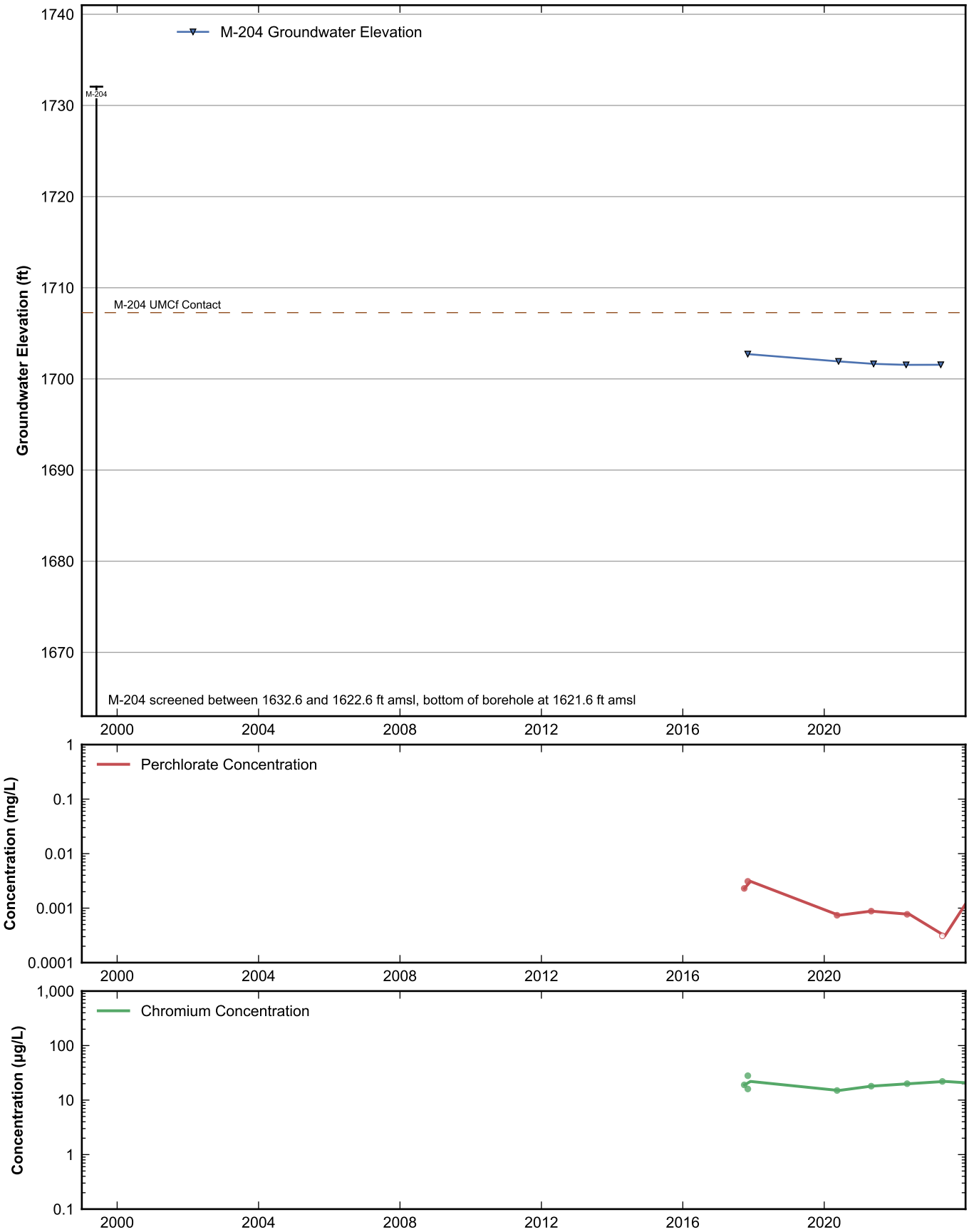

RAMBOLL

Data Sheet for Well M-204
Nevada Environmental Response Trust Site
Henderson, Nevada

Drafter: JH	Date: 2025-02-12	Contract Number: 1940112035	Approved:	Revised:

Path: rehemy\projects\NERT\GWM\AnnualPerformanceReporting\WellDataSheets.py

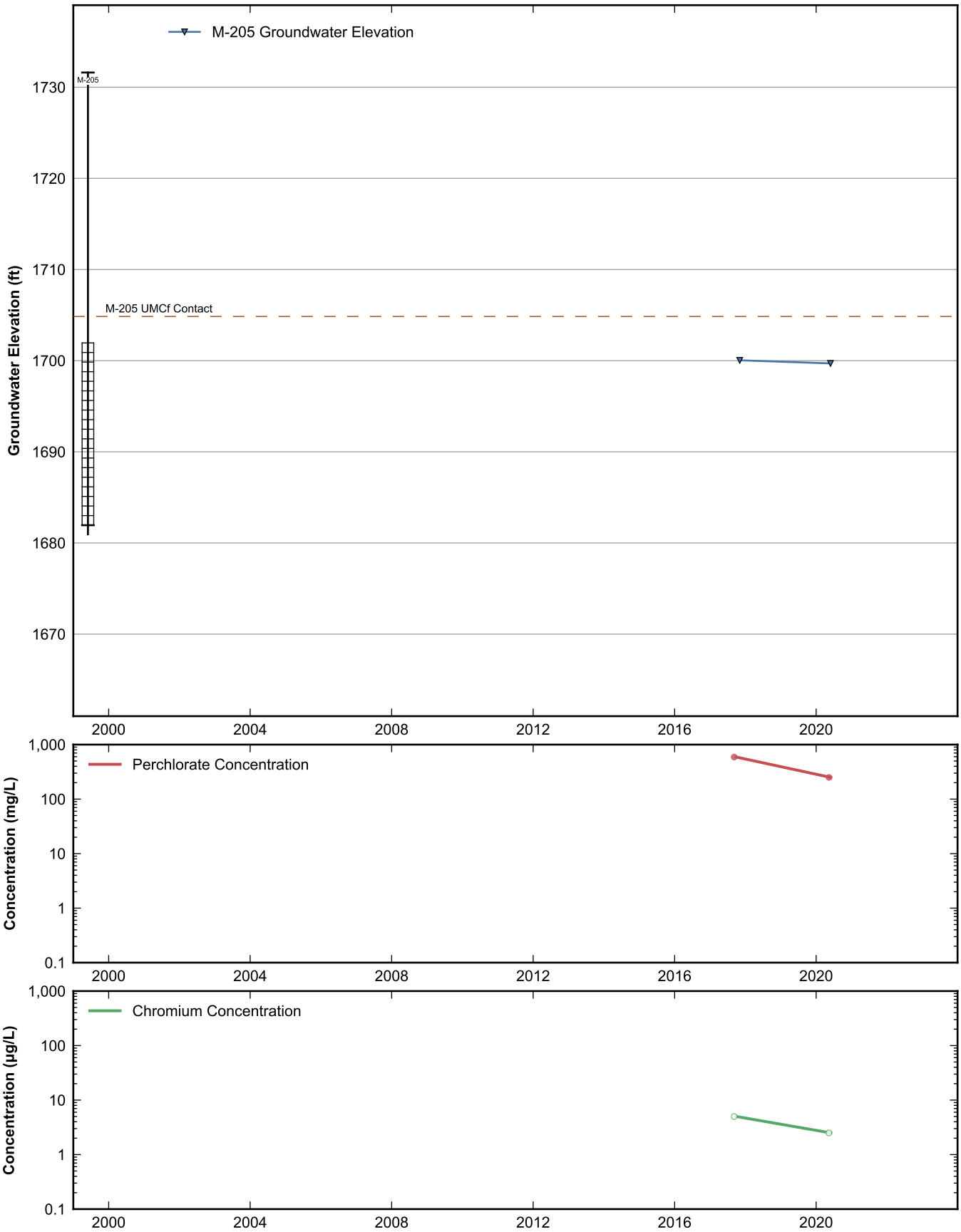

RAMBOLL

Data Sheet for Well M-205
Nevada Environmental Response Trust Site
Henderson, Nevada

Drafter: JH	Date: 2025-02-12	Contract Number: 1940112035	Approved:	Revised:

Path: rehemy\projects\NERT\GWM\AnnualPerformanceReporting\WellDataSheets.py

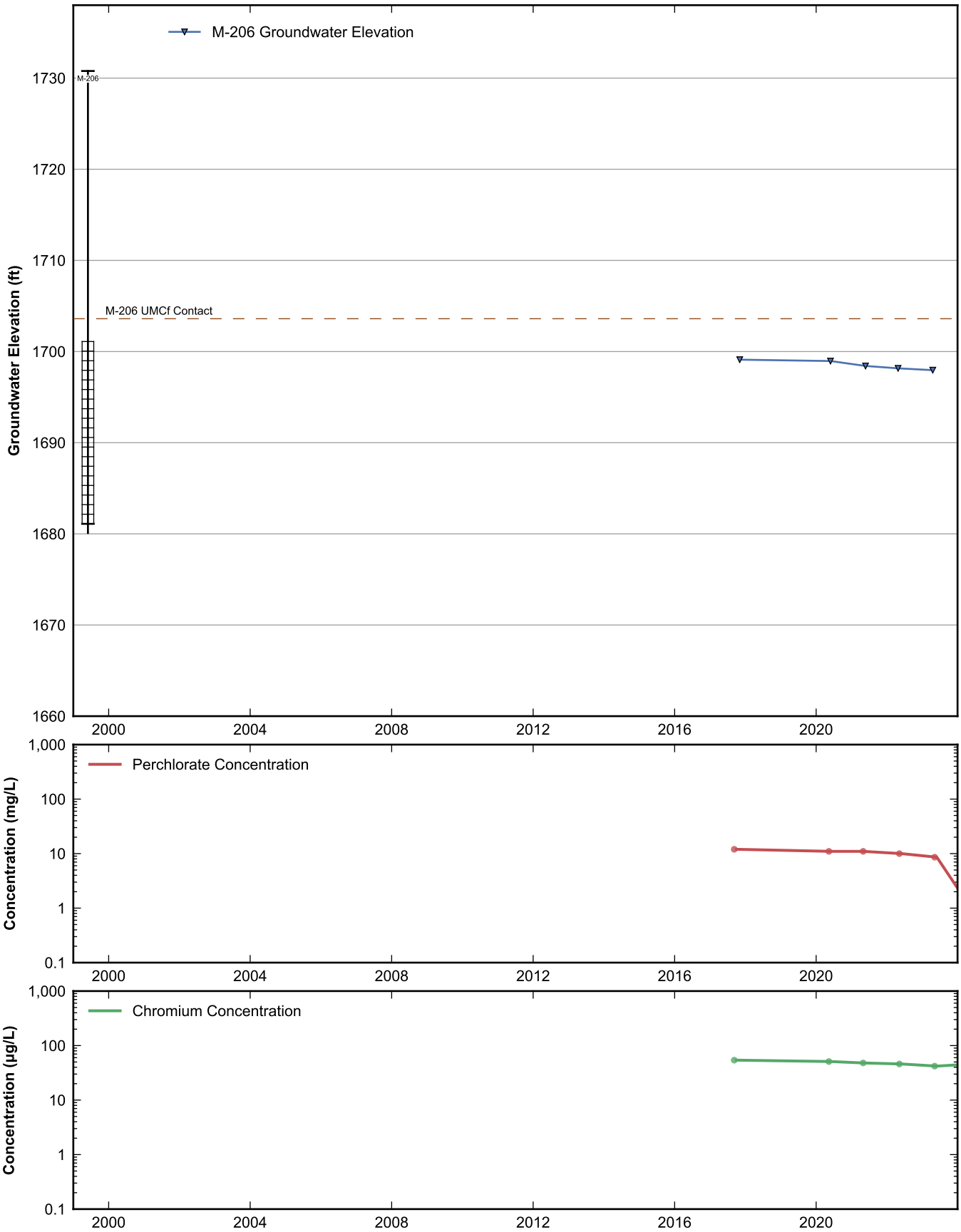

RAMBOLL

Data Sheet for Well M-206
Nevada Environmental Response Trust Site
Henderson, Nevada

Drafter: JH	Date: 2025-02-12	Contract Number: 1940112035	Approved:	Revised:

Path: rehemy\projects\NERT\GWM\AnnualPerformanceReporting\WellDataSheets.py

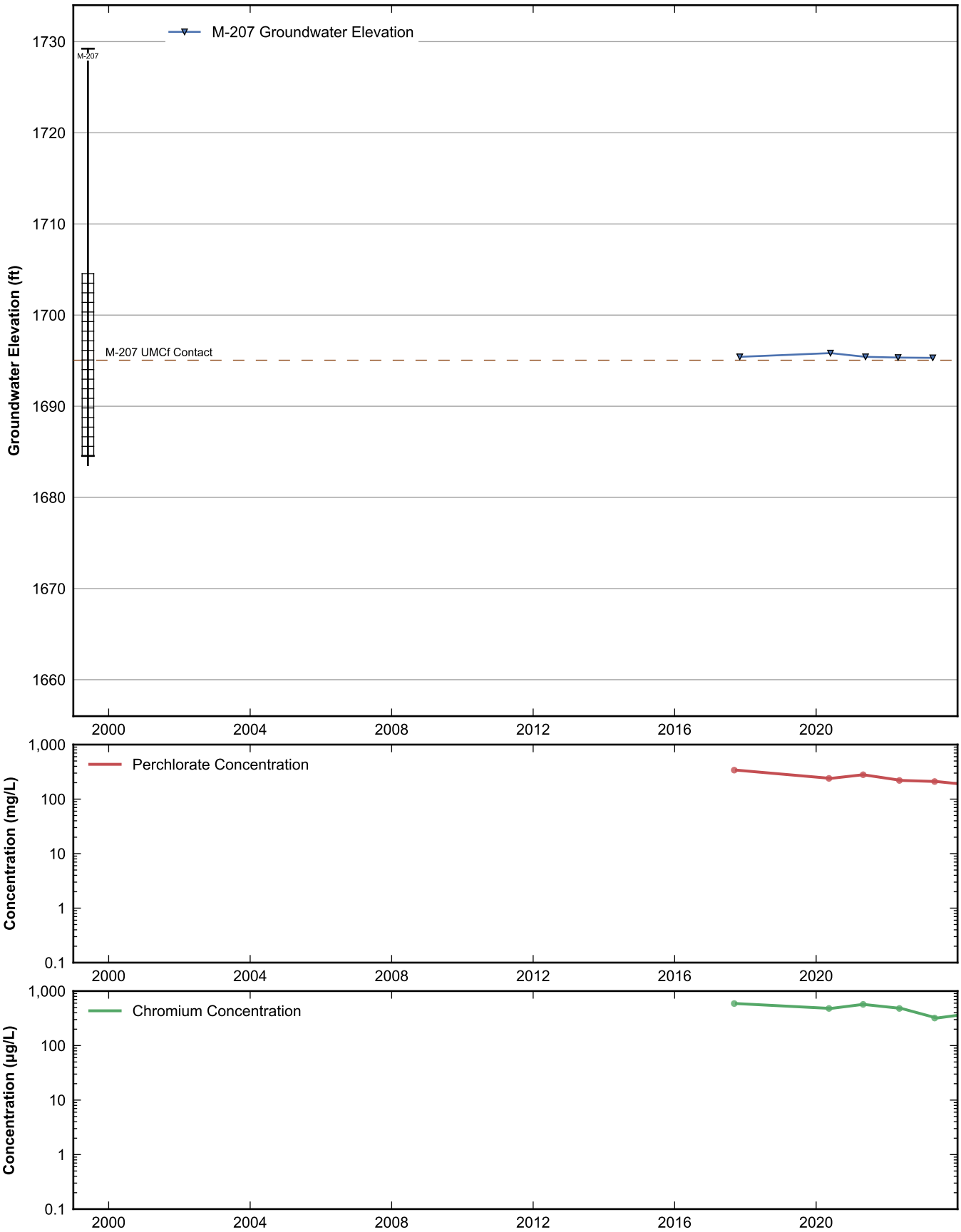

RAMBOLL

Data Sheet for Well M-207
Nevada Environmental Response Trust Site
Henderson, Nevada

Drafter: JH	Date: 2025-02-12	Contract Number: 1940112035	Approved:	Revised:

Path: rehemy\projects\NERT\GWM\AnnualPerformanceReporting\WellDataSheets.py

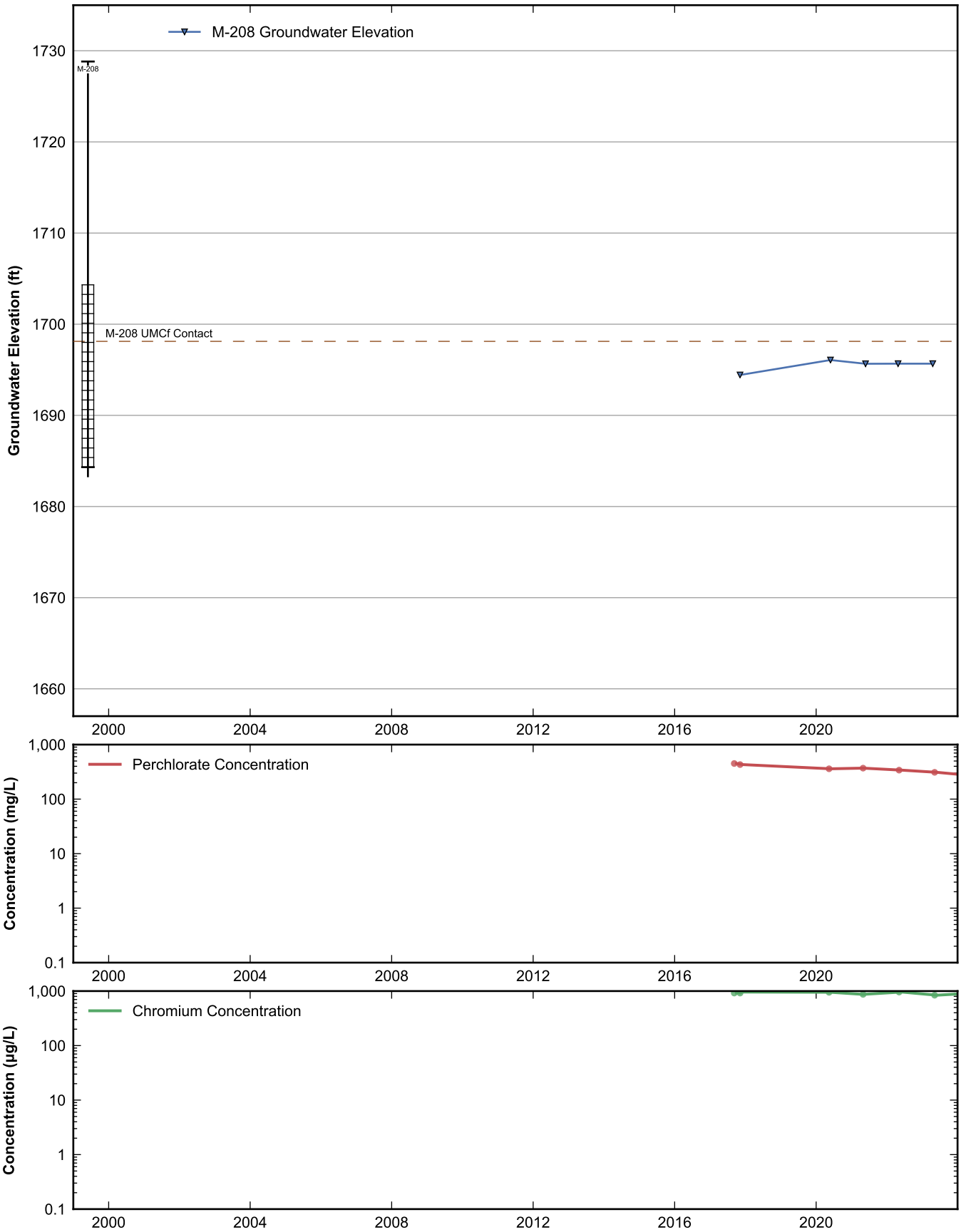

RAMBOLL

Data Sheet for Well M-208
Nevada Environmental Response Trust Site
Henderson, Nevada

Drafter: JH	Date: 2025-02-12	Contract Number: 1940112035	Approved:	Revised:

Path: rehemy\projects\NERT\GWM\AnnualPerformanceReporting\WellDataSheets.py

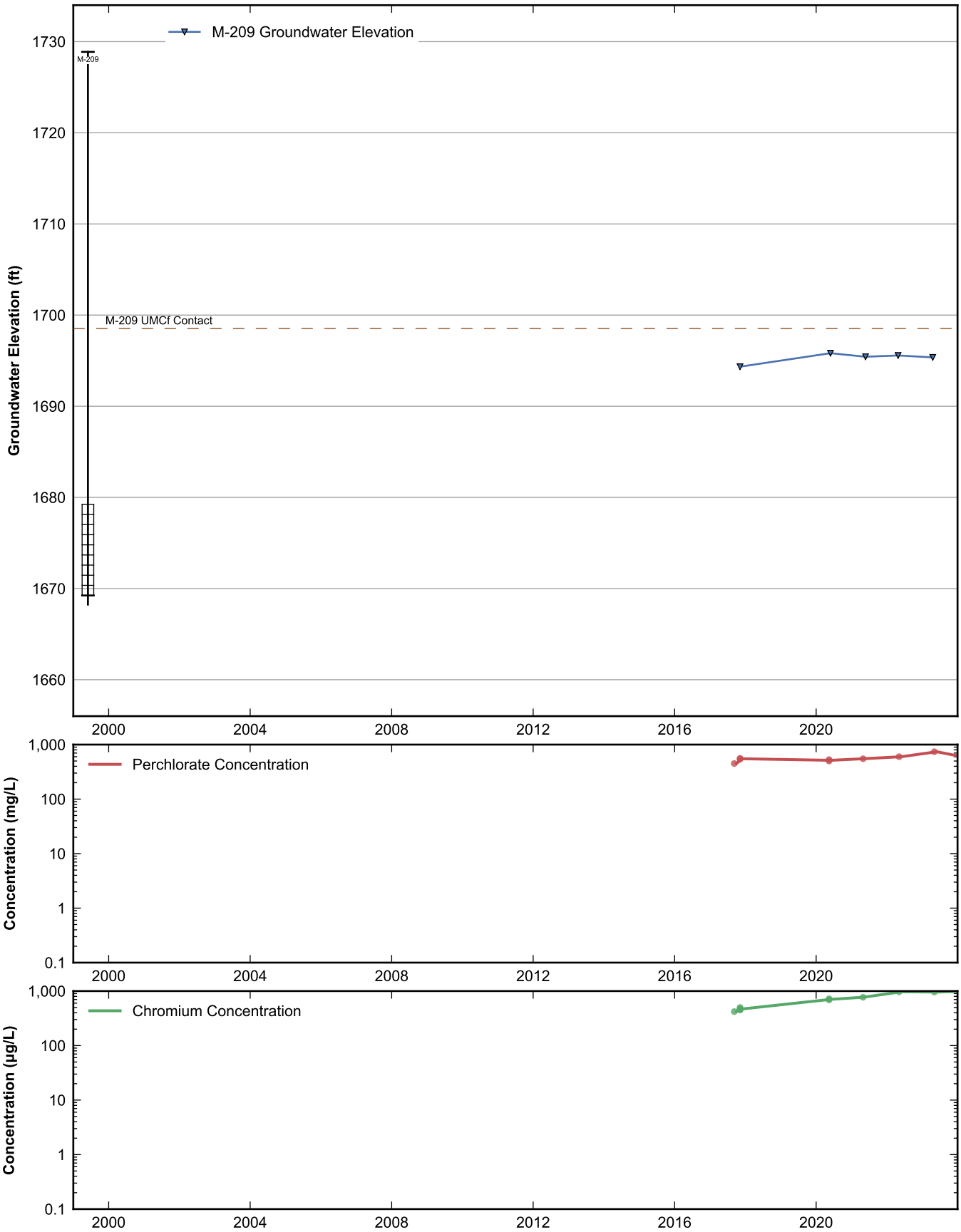

RAMBOLL

Data Sheet for Well M-209
Nevada Environmental Response Trust Site
Henderson, Nevada

Drafter: JH	Date: 2025-02-12	Contract Number: 1940112035	Approved:	Revised:

Path: rehemy\projects\NERT\GWM\AnnualPerformanceReporting\WellDataSheets.py

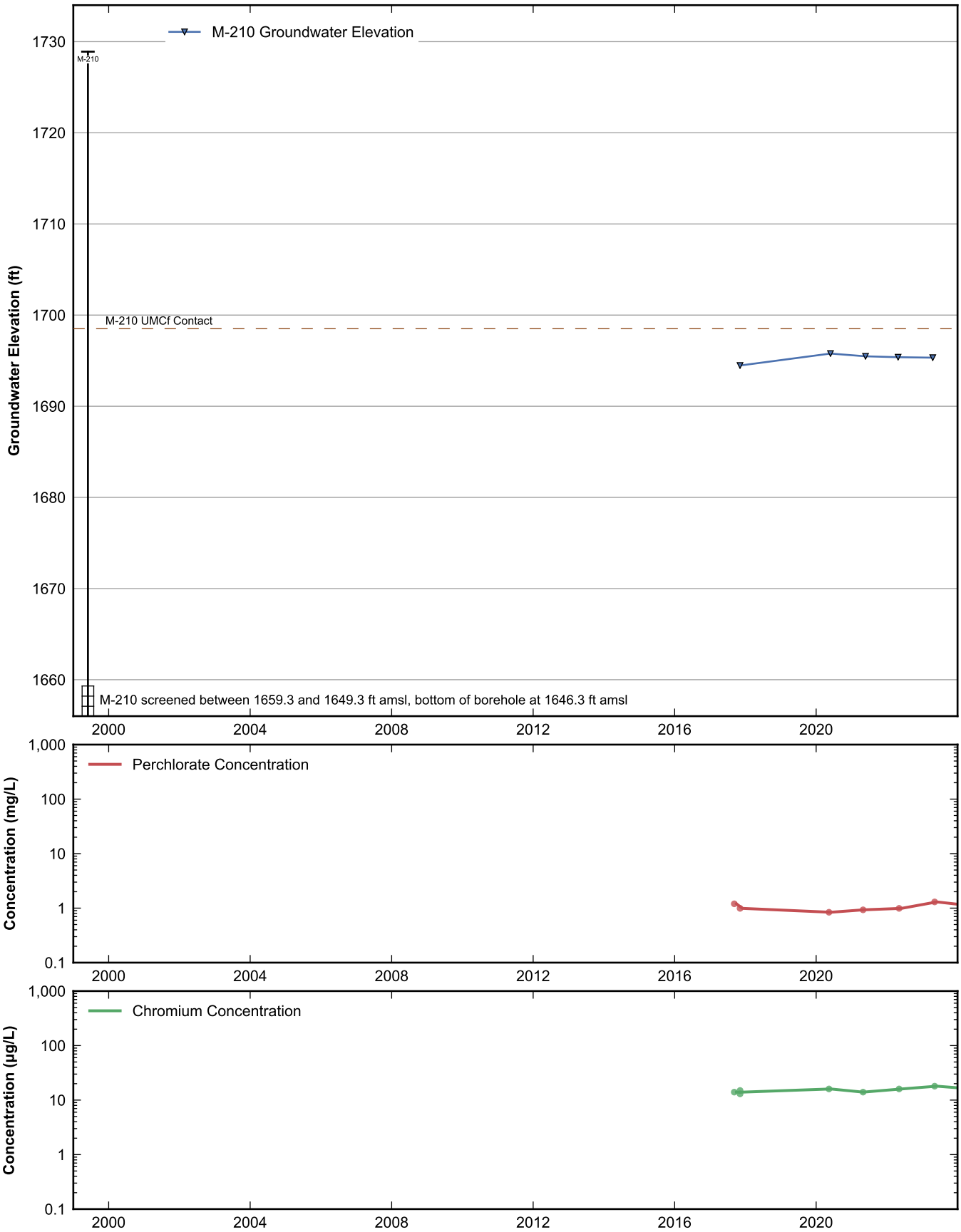

RAMBOLL

Data Sheet for Well M-210
Nevada Environmental Response Trust Site
Henderson, Nevada

Drafter: JH	Date: 2025-02-12	Contract Number: 1940112035	Approved:	Revised:

Path: rehemy\projects\NERT\GWM\AnnualPerformanceReporting\WellDataSheets.py

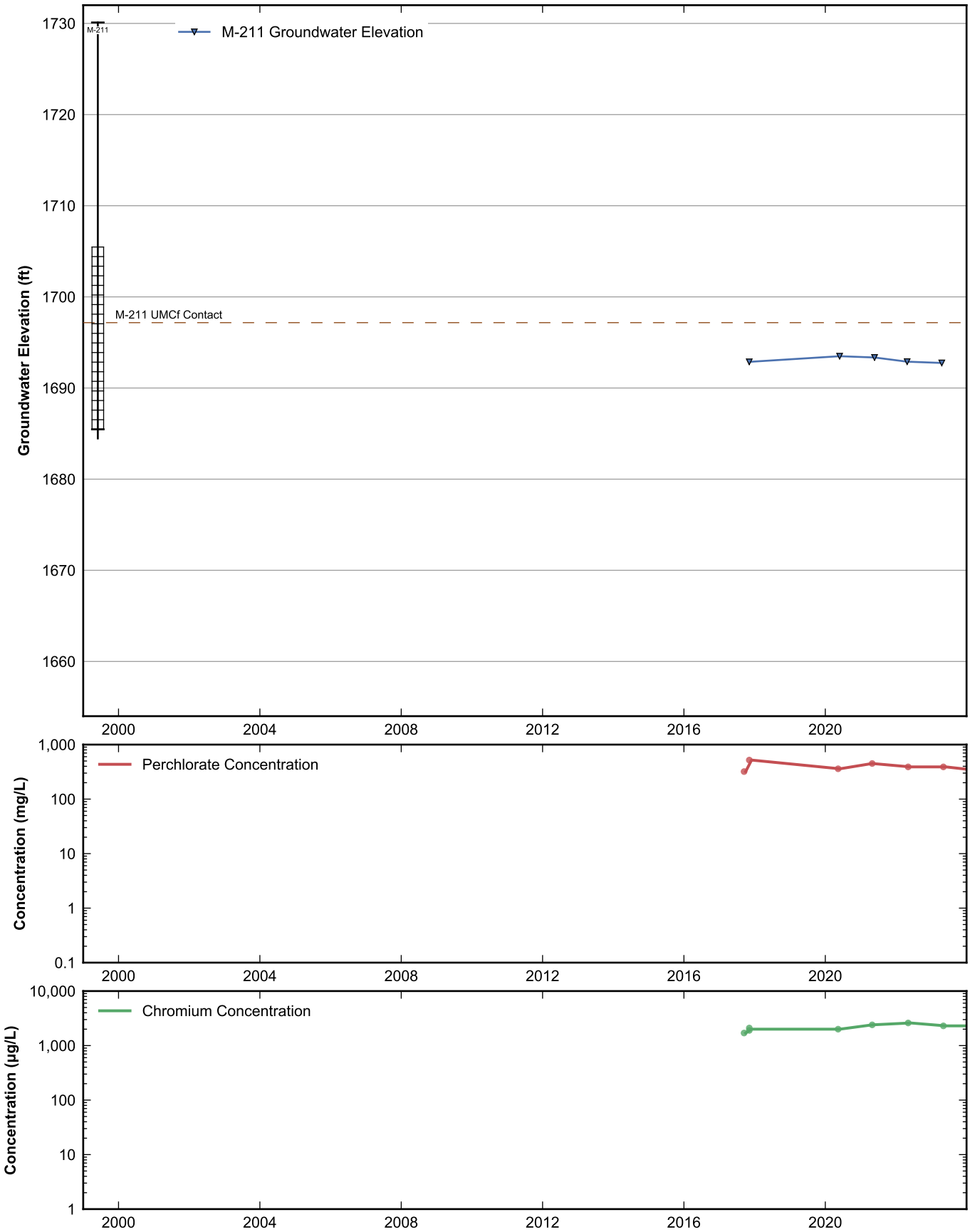

RAMBOLL

Data Sheet for Well M-211
Nevada Environmental Response Trust Site
Henderson, Nevada

Drafter: JH	Date: 2025-02-12	Contract Number: 1940112035	Approved:	Revised:

Path: rehemy\projects\NERT\GWM\AnnualPerformanceReporting\WellDataSheets.py

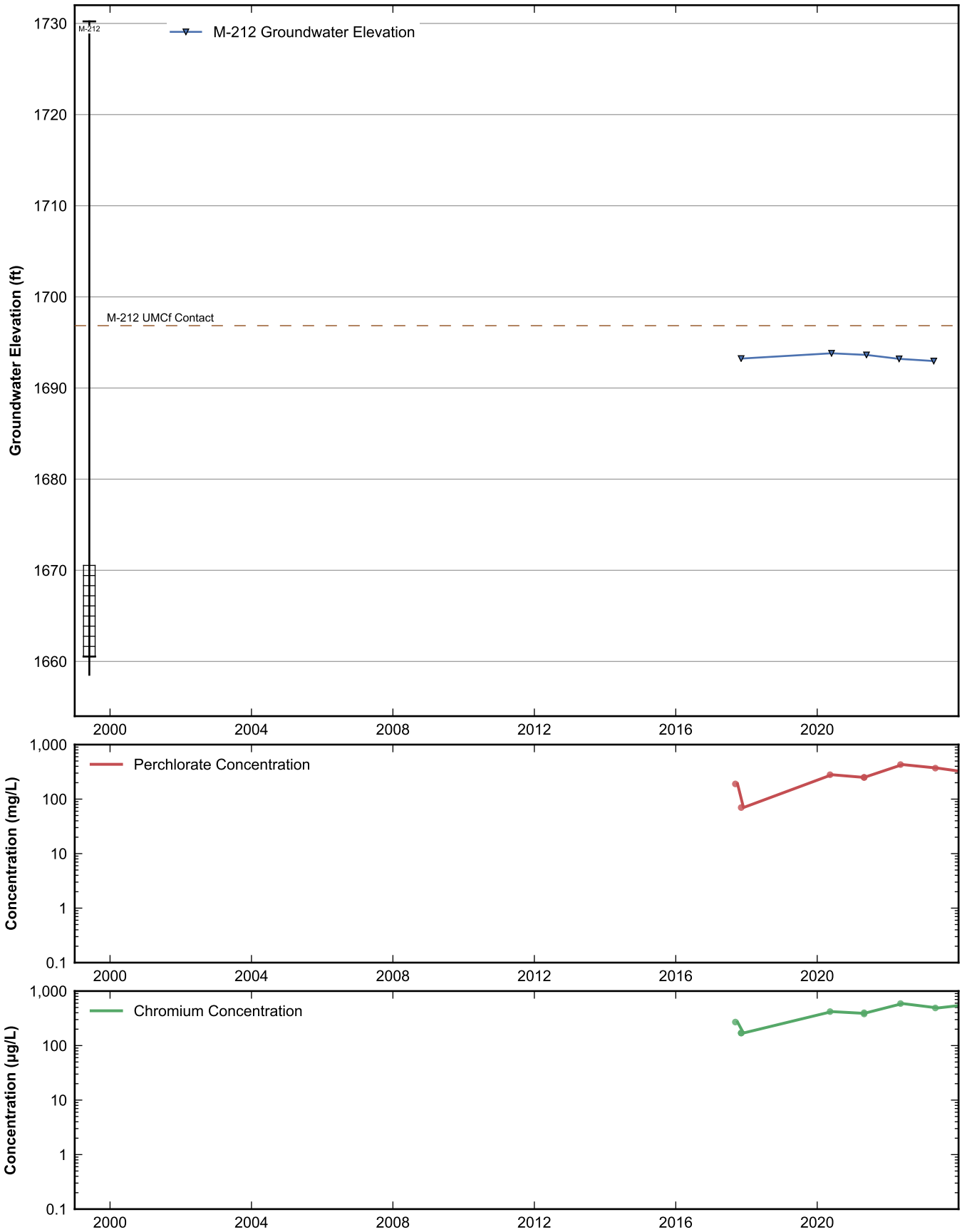

RAMBOLL

Data Sheet for Well M-212
Nevada Environmental Response Trust Site
Henderson, Nevada

Drafter: JH	Date: 2025-02-12	Contract Number: 1940112035	Approved:	Revised:

Path: rehemy\projects\NERT\GWM\AnnualPerformanceReporting\WellDataSheets.py

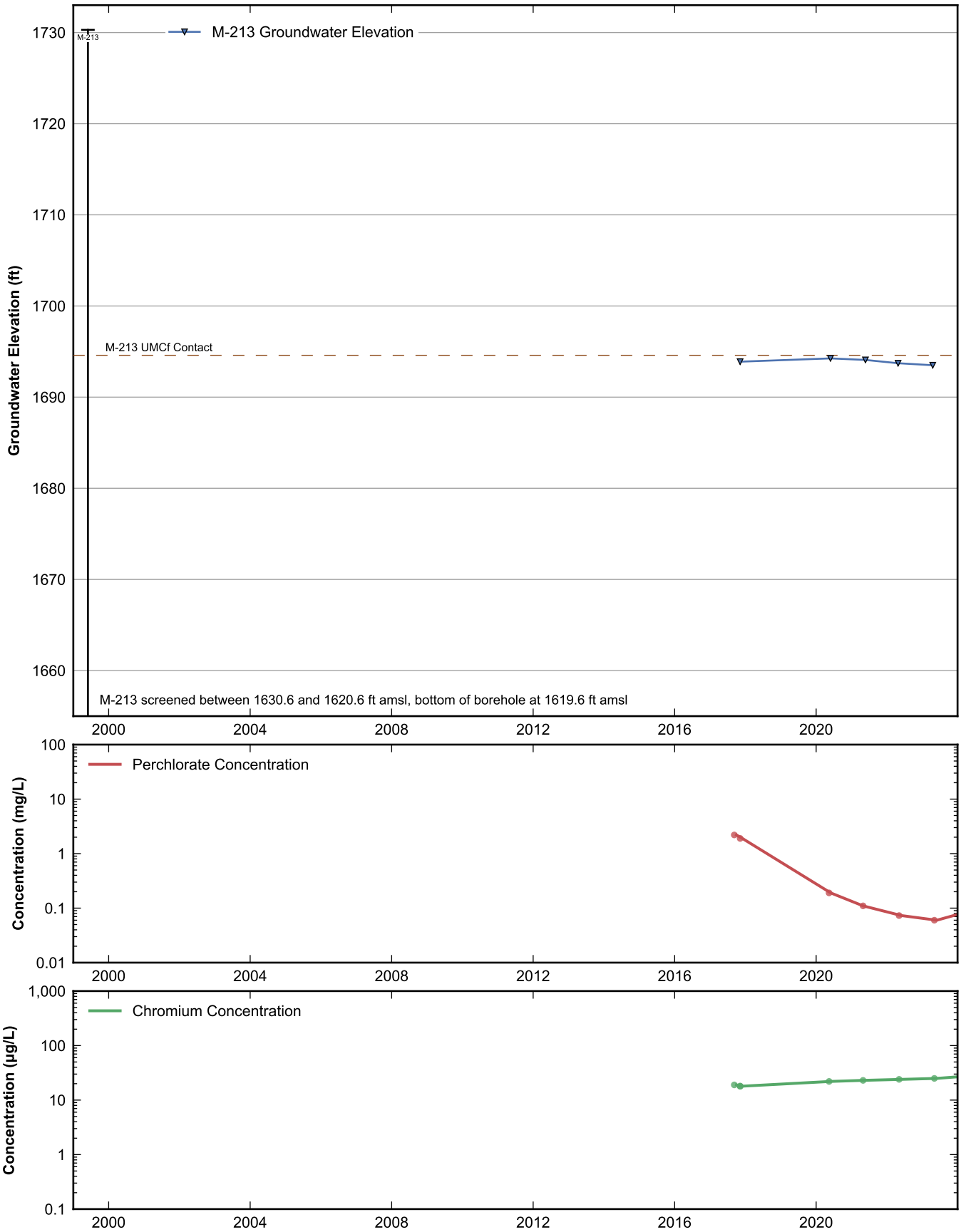

RAMBOLL

Data Sheet for Well M-213
Nevada Environmental Response Trust Site
Henderson, Nevada

Drafter: JH	Date: 2025-02-12	Contract Number: 1940112035	Approved:	Revised:

Path: rehemy\projects\NERT\GWM\AnnualPerformanceReporting\WellDataSheets.py

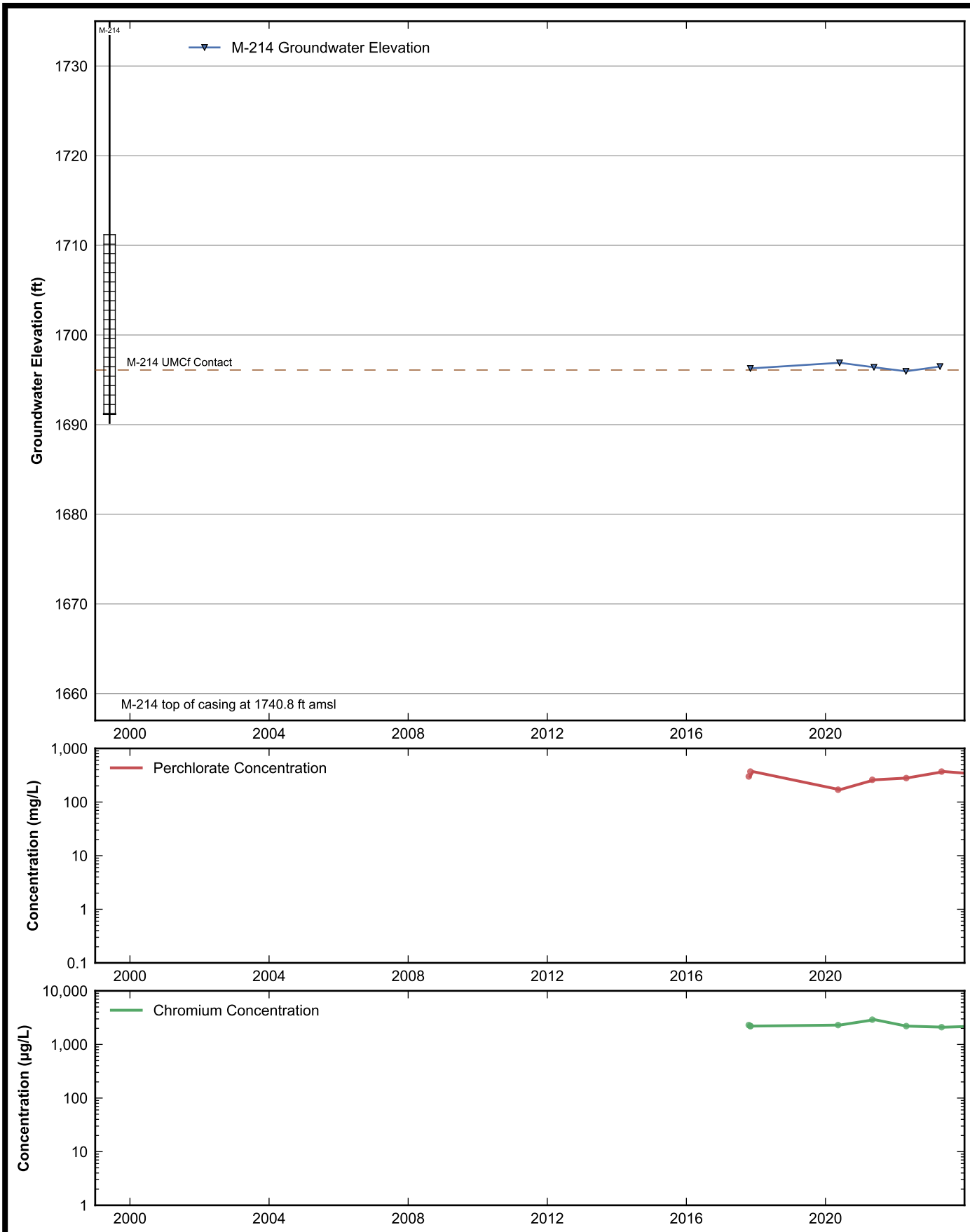

RAMBOLL

Data Sheet for Well M-214
Nevada Environmental Response Trust Site
Henderson, Nevada

Drafter: JH	Date: 2025-02-12	Contract Number: 1940112035	Approved:	Revised:

Path: rehemy\projects\NERT\GWM\AnnualPerformanceReporting\WellDataSheets.py

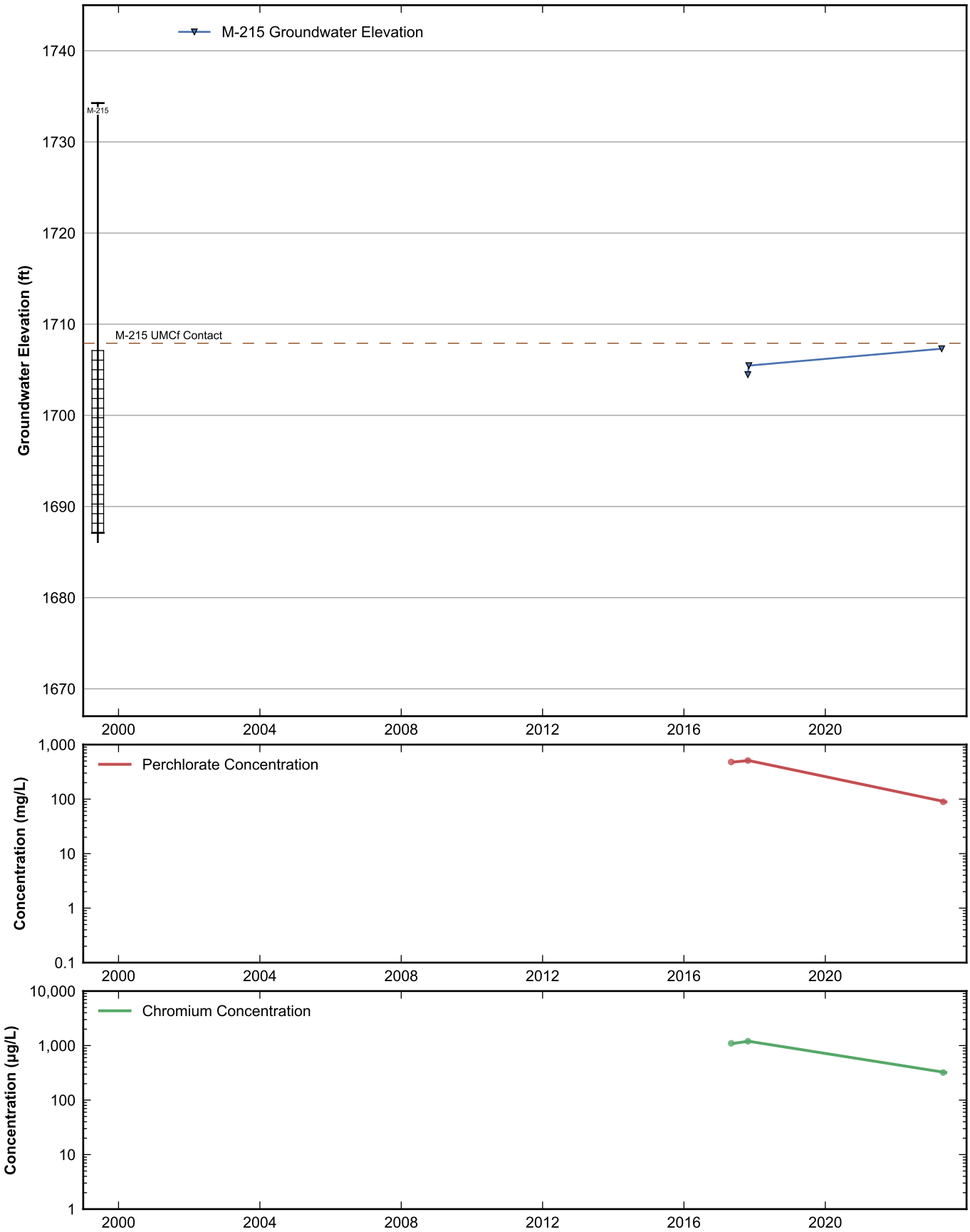

RAMBOLL

Data Sheet for Well M-215
Nevada Environmental Response Trust Site
Henderson, Nevada

Drafter: JH	Date: 2025-02-12	Contract Number: 1940112035	Approved:	Revised:

Path: rehemy\projects\NERT\GWM\AnnualPerformanceReporting\WellDataSheets.py

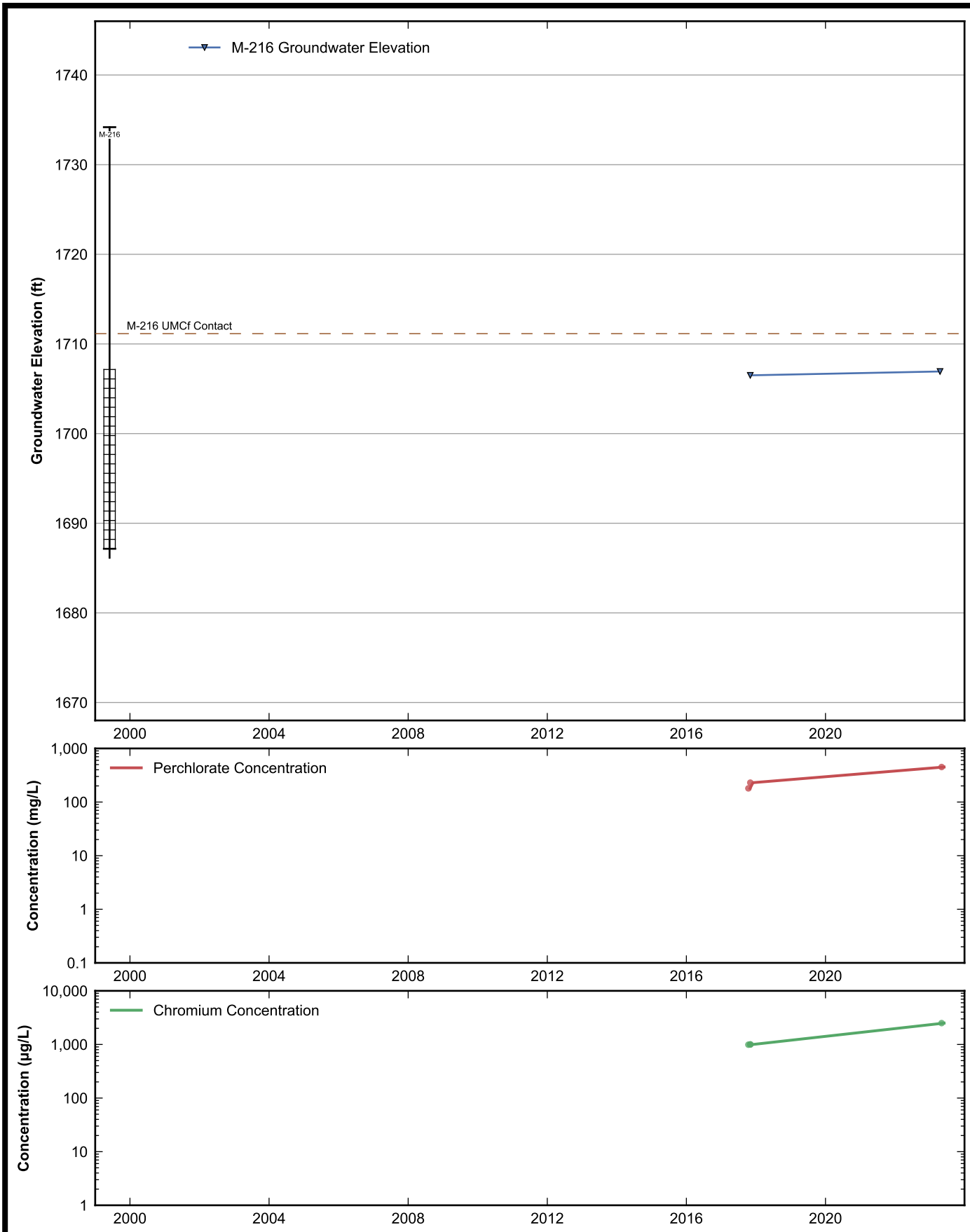

RAMBOLL

Data Sheet for Well M-216
Nevada Environmental Response Trust Site
Henderson, Nevada

Drafter: JH	Date: 2025-02-12	Contract Number: 1940112035	Approved:	Revised:

Path: rehemy\projects\NERT\GWM\AnnualPerformanceReporting\WellDataSheets.py

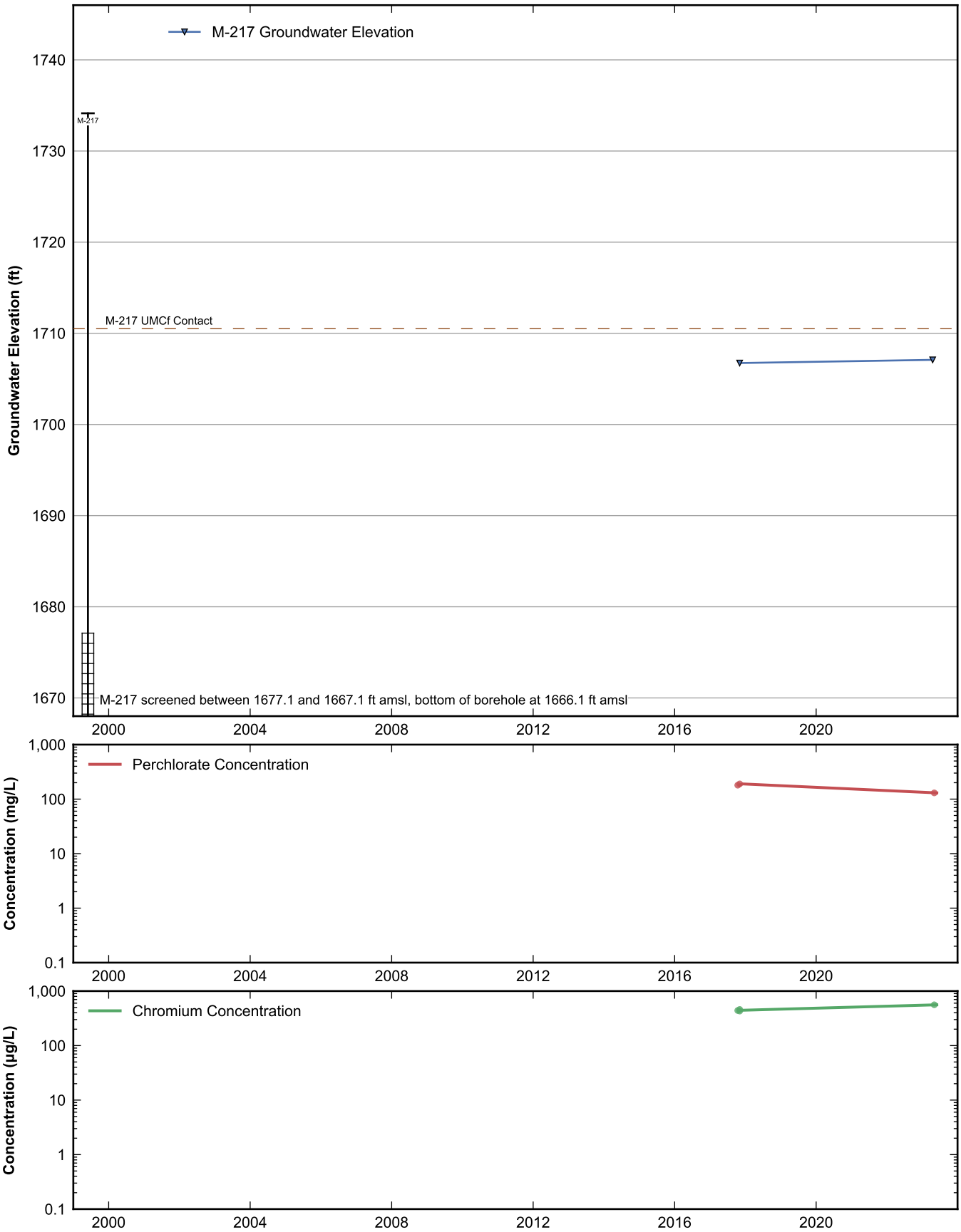

RAMBOLL

Data Sheet for Well M-217
Nevada Environmental Response Trust Site
Henderson, Nevada

Drafter: JH	Date: 2025-02-12	Contract Number: 1940112035	Approved:	Revised:

Path: rehemy\projects\NERT\GWM\AnnualPerformanceReporting\WellDataSheets.py

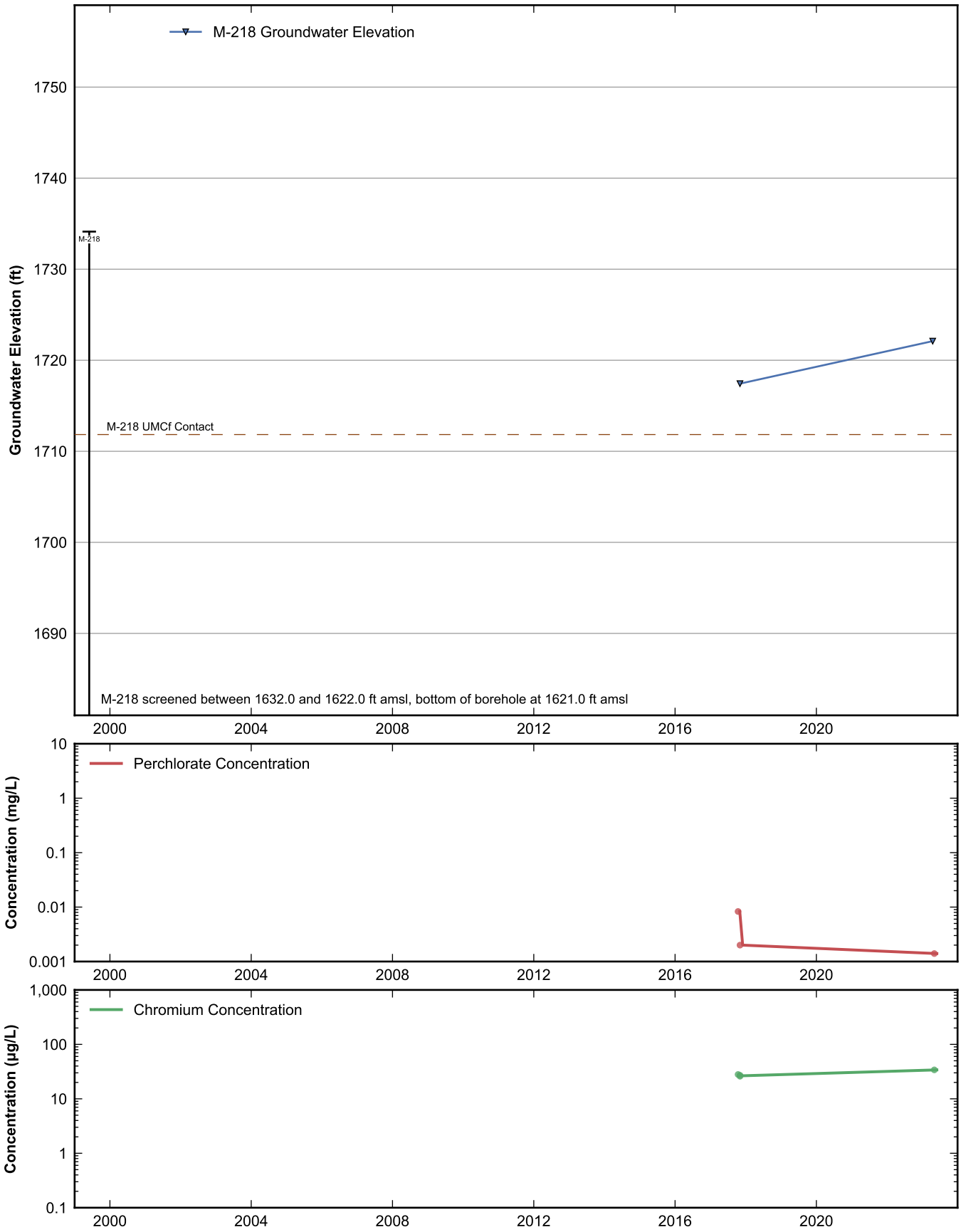

RAMBOLL

Data Sheet for Well M-218
Nevada Environmental Response Trust Site
Henderson, Nevada

Drafter: JH	Date: 2025-02-12	Contract Number: 1940112035	Approved:	Revised:

Path: rehemy\projects\NERT\GWM\AnnualPerformanceReporting\WellDataSheets.py

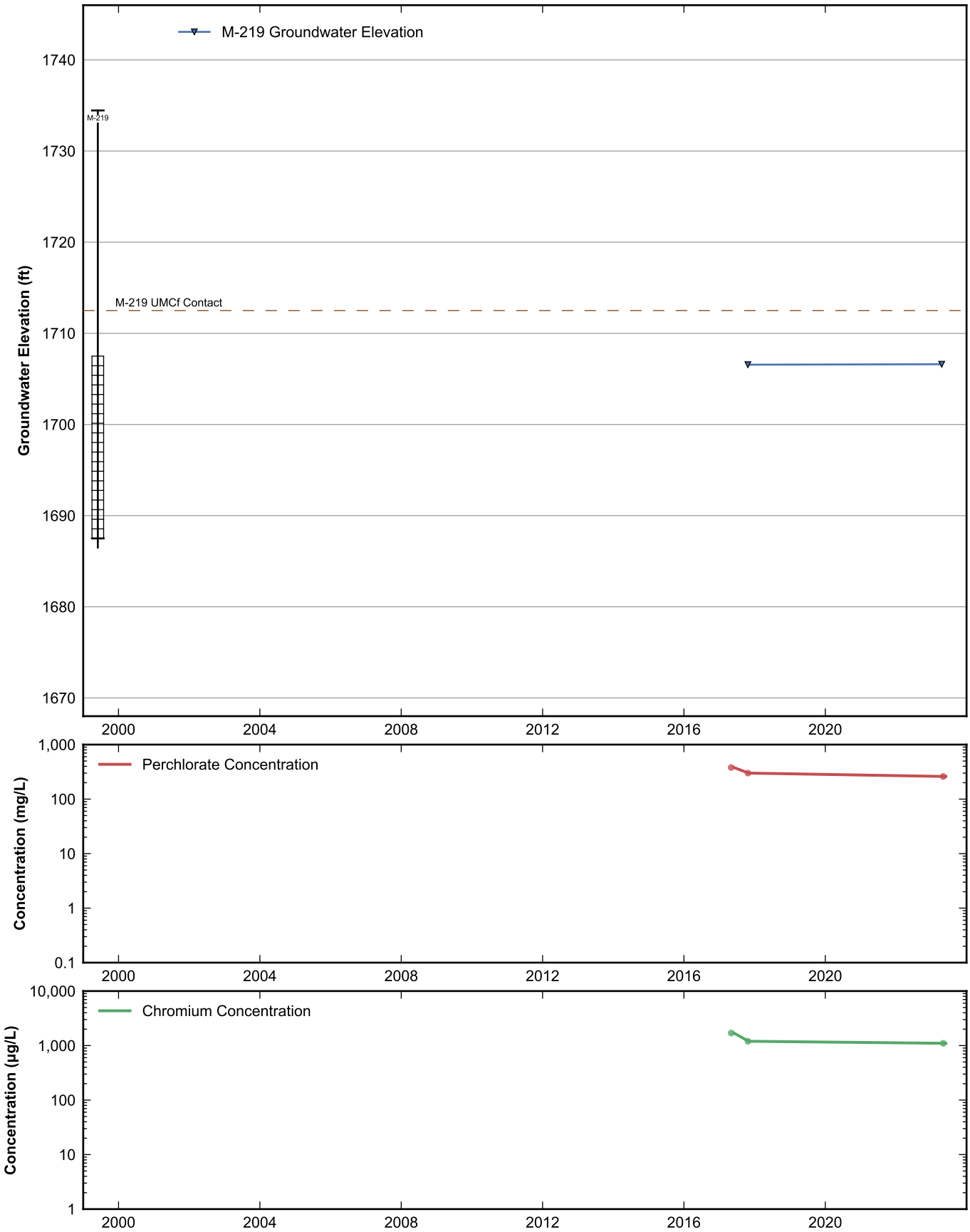

RAMBOLL

Data Sheet for Well M-219
Nevada Environmental Response Trust Site
Henderson, Nevada

Drafter: JH	Date: 2025-02-12	Contract Number: 1940112035	Approved:	Revised:

Path: rehemy\projects\NERT\GWM\AnnualPerformanceReporting\WellDataSheets.py

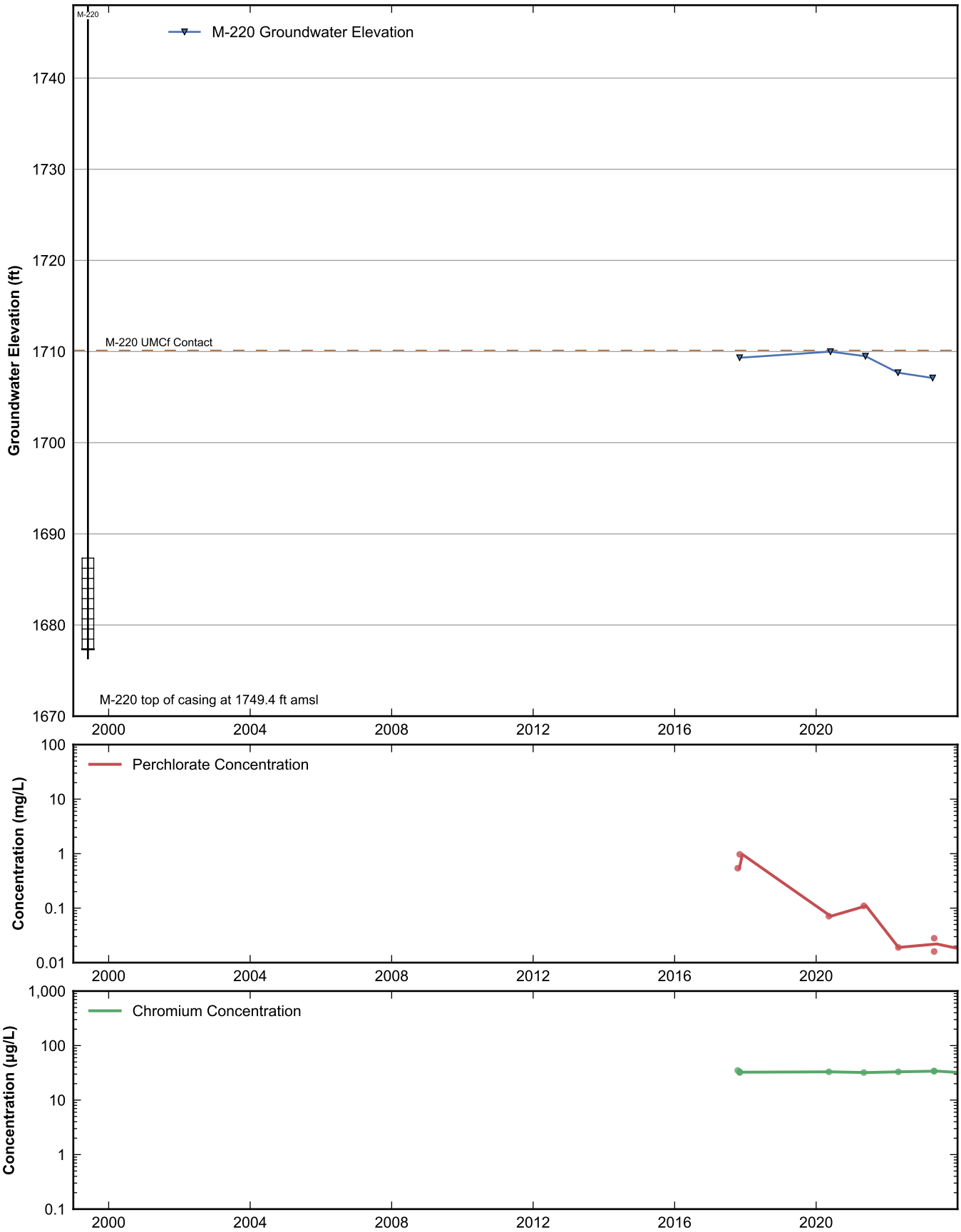

RAMBOLL

Data Sheet for Well M-220
Nevada Environmental Response Trust Site
Henderson, Nevada

Drafter: JH	Date: 2025-02-12	Contract Number: 1940112035	Approved:	Revised:

Path: rehemy\projects\NERT\GWM\AnnualPerformanceReporting\WellDataSheets.py

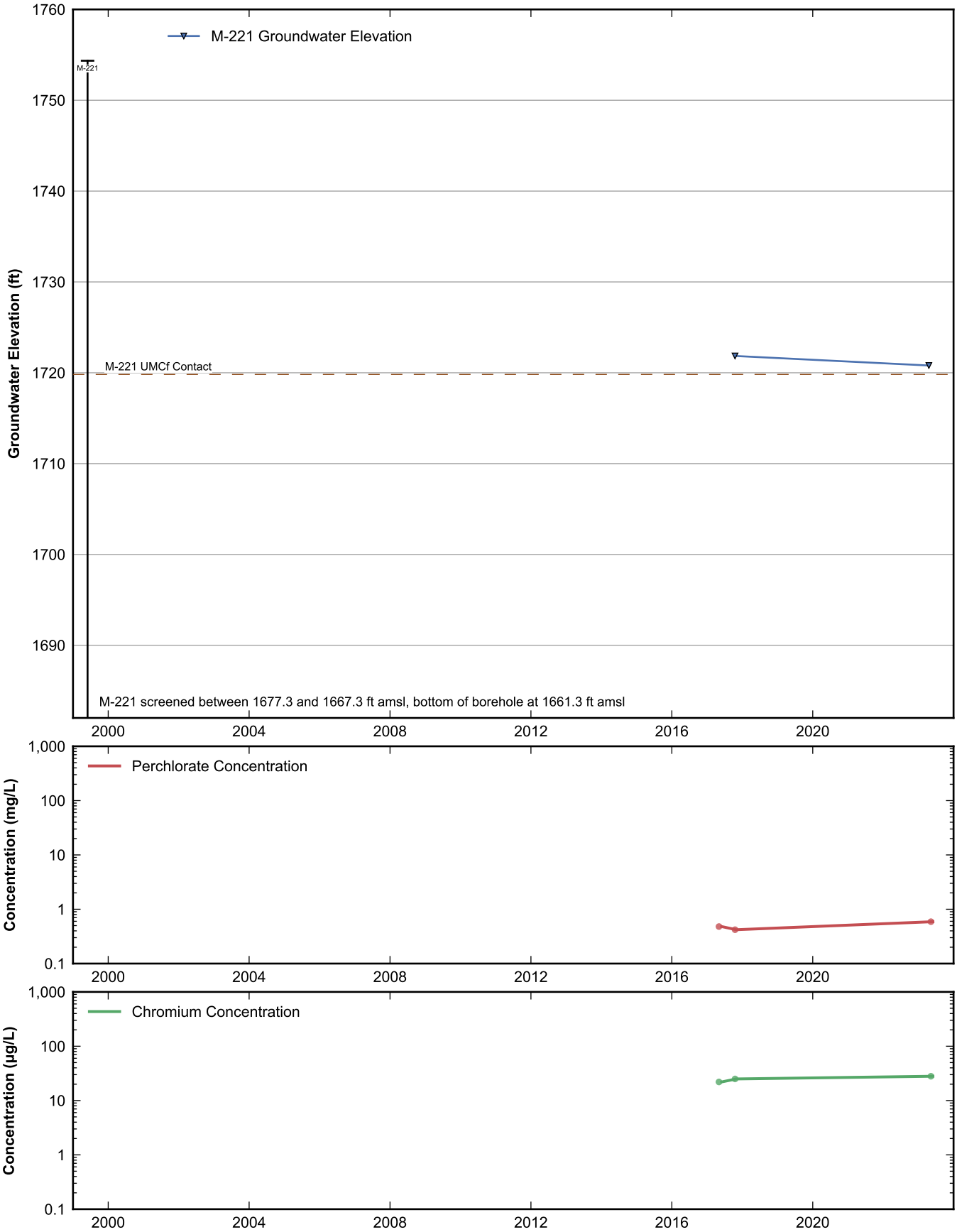

RAMBOLL

Data Sheet for Well M-221
Nevada Environmental Response Trust Site
Henderson, Nevada

Drafter: JH	Date: 2025-02-12	Contract Number: 1940112035	Approved:	Revised:

Path: rehemy\projects\NERT\GWM\AnnualPerformanceReporting\WellDataSheets.py

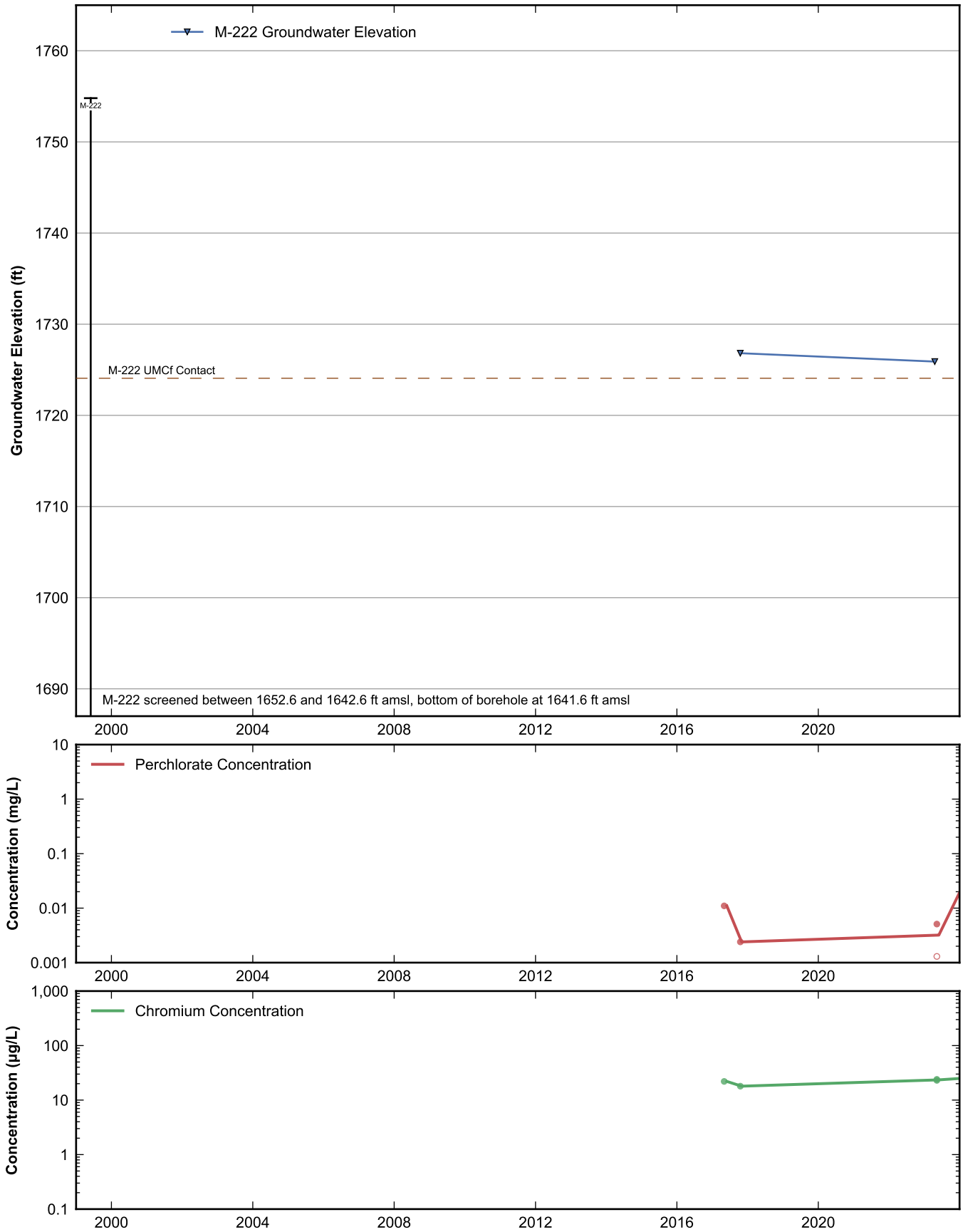

RAMBOLL

Data Sheet for Well M-222
Nevada Environmental Response Trust Site
Henderson, Nevada

Drafter: JH	Date: 2025-02-12	Contract Number: 1940112035	Approved:	Revised:

Path: rehemy\projects\NERT\GWM\AnnualPerformanceReporting\WellDataSheets.py

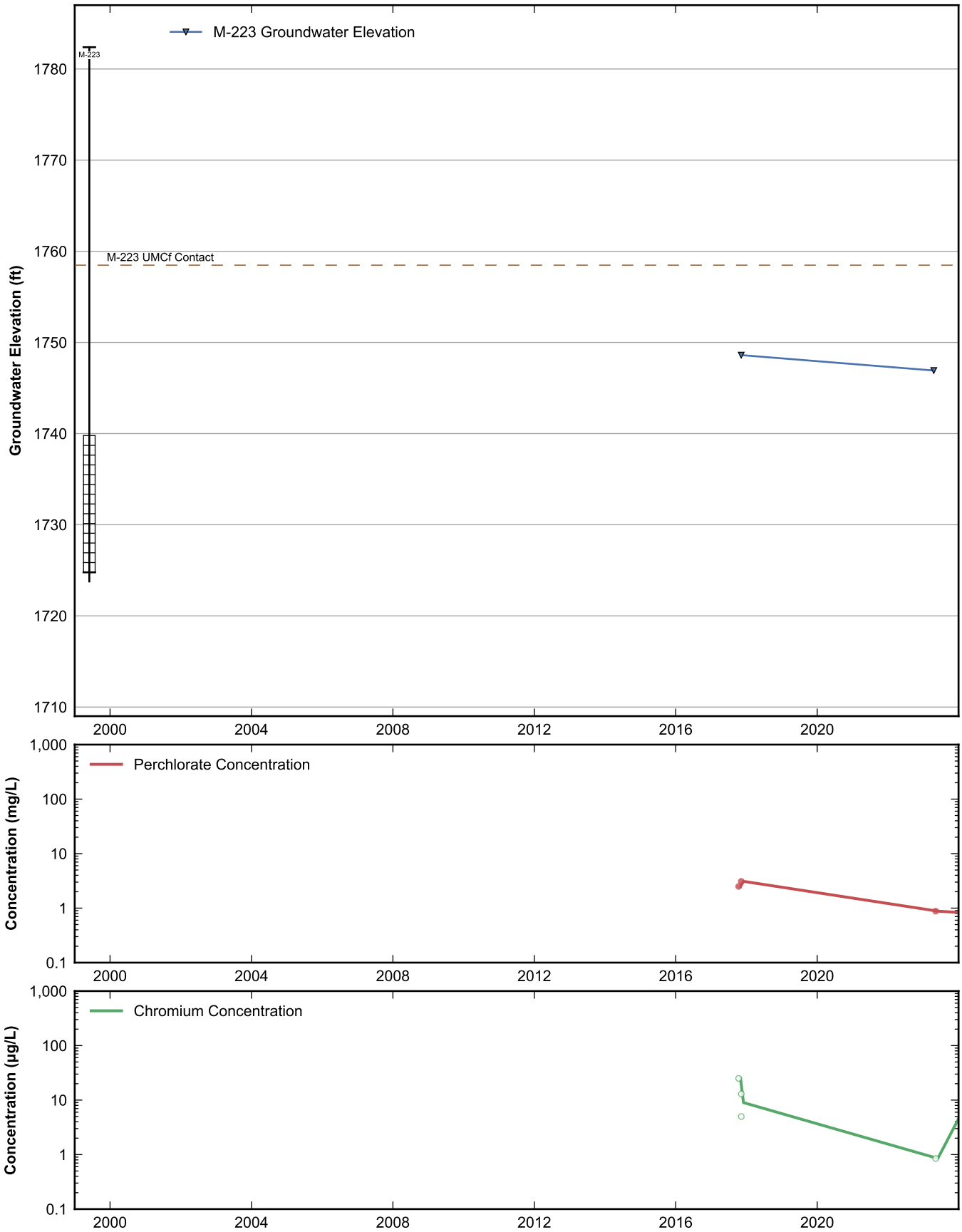

RAMBOLL

Data Sheet for Well M-223
Nevada Environmental Response Trust Site
Henderson, Nevada

Drafter: JH	Date: 2025-02-12	Contract Number: 1940112035	Approved:	Revised:

Path: rehemy\projects\NERT\GWM\AnnualPerformanceReporting\WellDataSheets.py

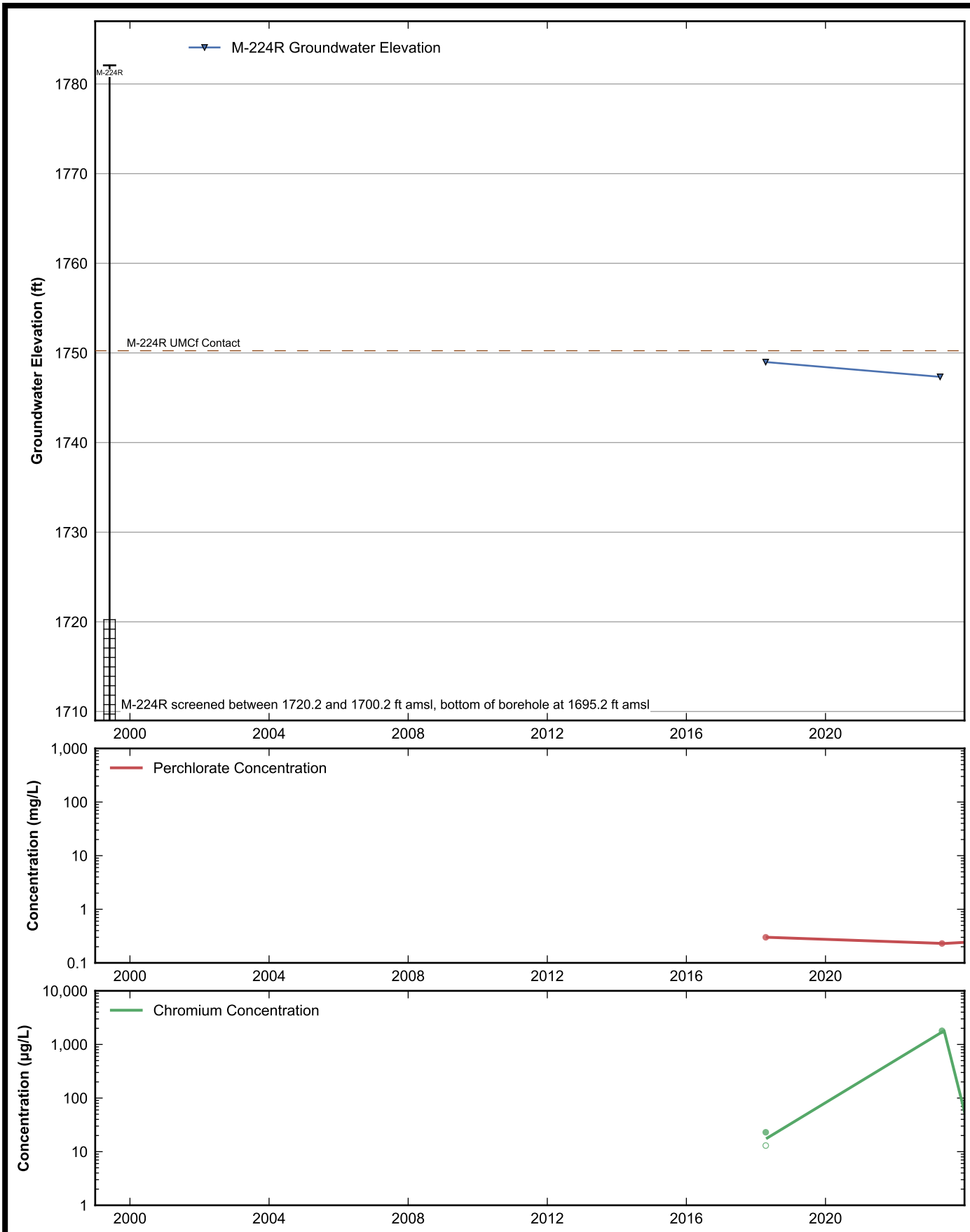

RAMBOLL

Data Sheet for Well M-224R
Nevada Environmental Response Trust Site
Henderson, Nevada

Drafter: JH	Date: 2025-02-12	Contract Number: 1940112035	Approved:	Revised:

Path: rehemy\projects\NERT\GWM\AnnualPerformanceReporting\WellDataSheets.py

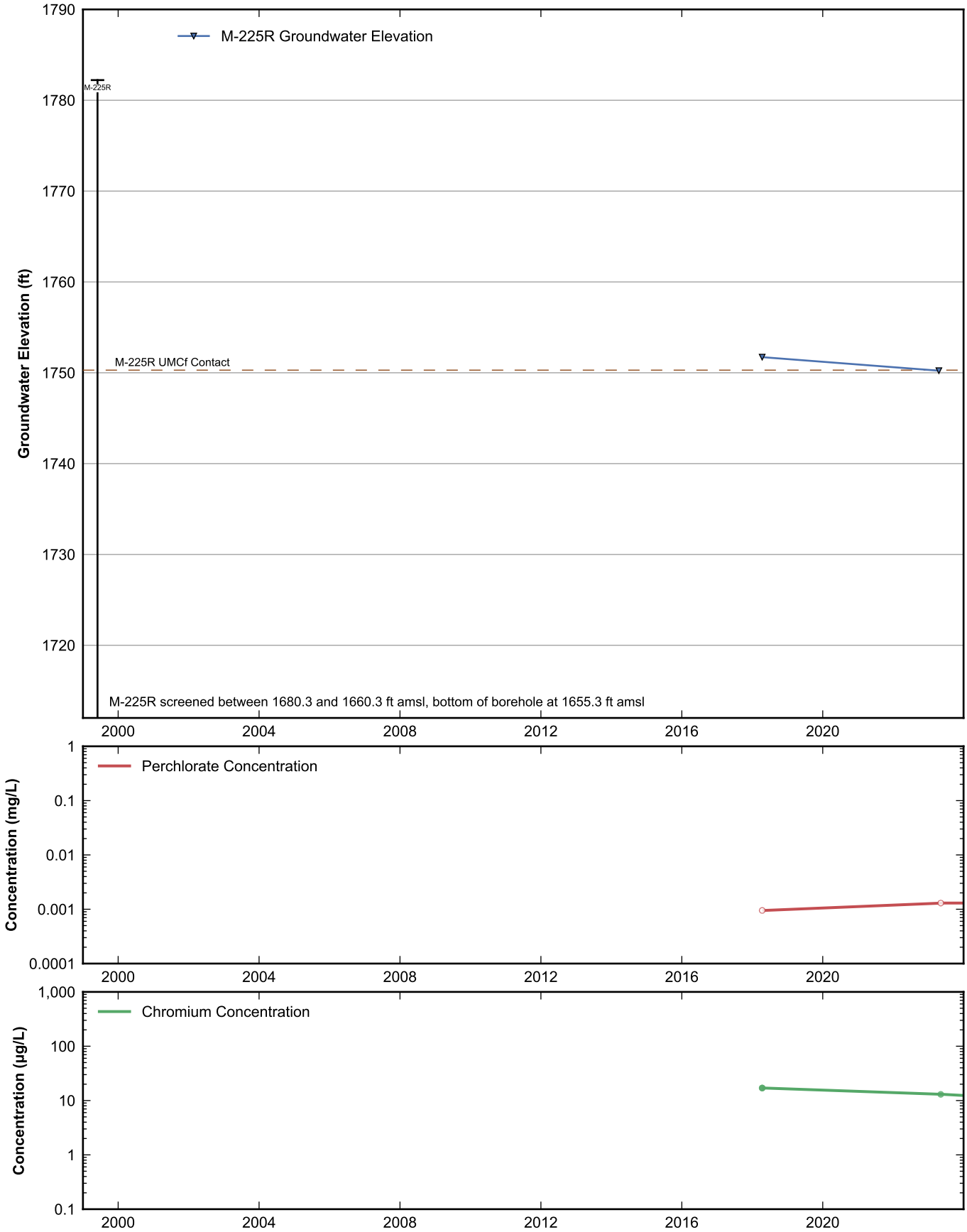

RAMBOLL

Data Sheet for Well M-225R
Nevada Environmental Response Trust Site
Henderson, Nevada

Drafter: JH	Date: 2025-02-12	Contract Number: 1940112035	Approved:	Revised:

Path: rehemy\projects\NERT\GWM\AnnualPerformanceReporting\WellDataSheets.py

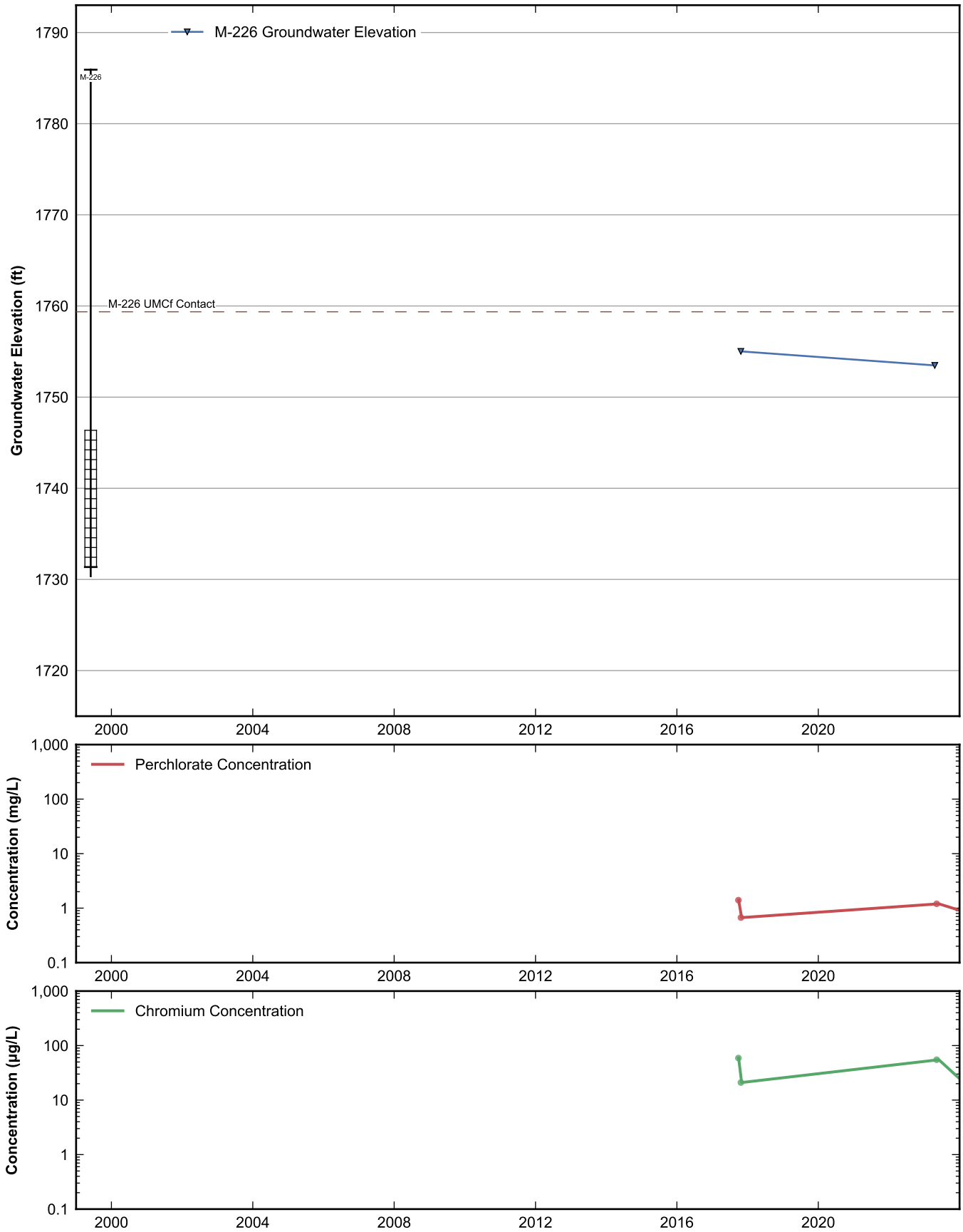

RAMBOLL

Data Sheet for Well M-226
Nevada Environmental Response Trust Site
Henderson, Nevada

Drafter: JH	Date: 2025-02-12	Contract Number: 1940112035	Approved:	Revised:

Path: rehemy\projects\NERT\GWM\AnnualPerformanceReporting\WellDataSheets.py

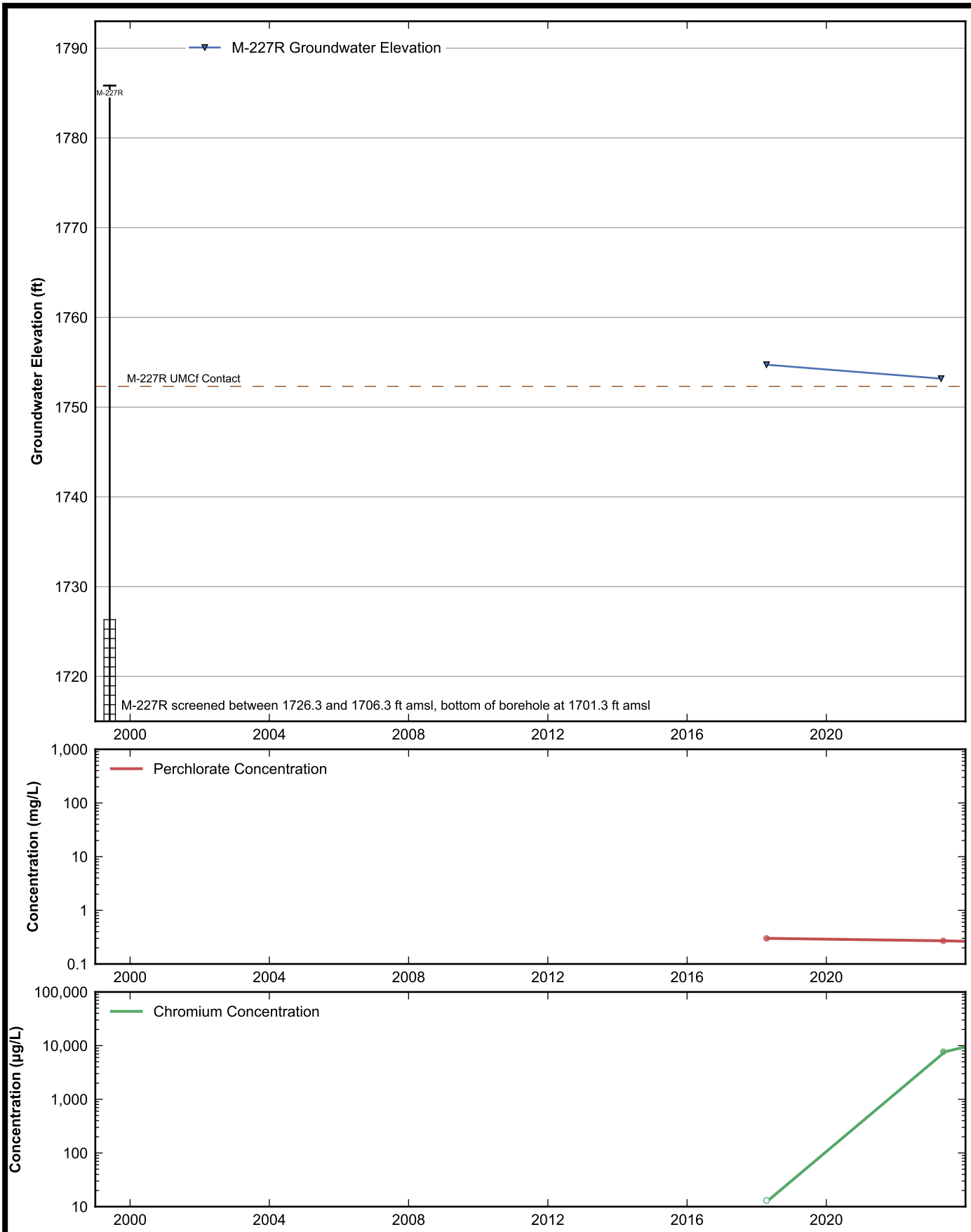

RAMBOLL

Data Sheet for Well M-227R
Nevada Environmental Response Trust Site
Henderson, Nevada

Drafter: JH	Date: 2025-02-12	Contract Number: 1940112035	Approved:	Revised:

Path: rehemy\projects\NERT\GWM\AnnualPerformanceReporting\WellDataSheets.py

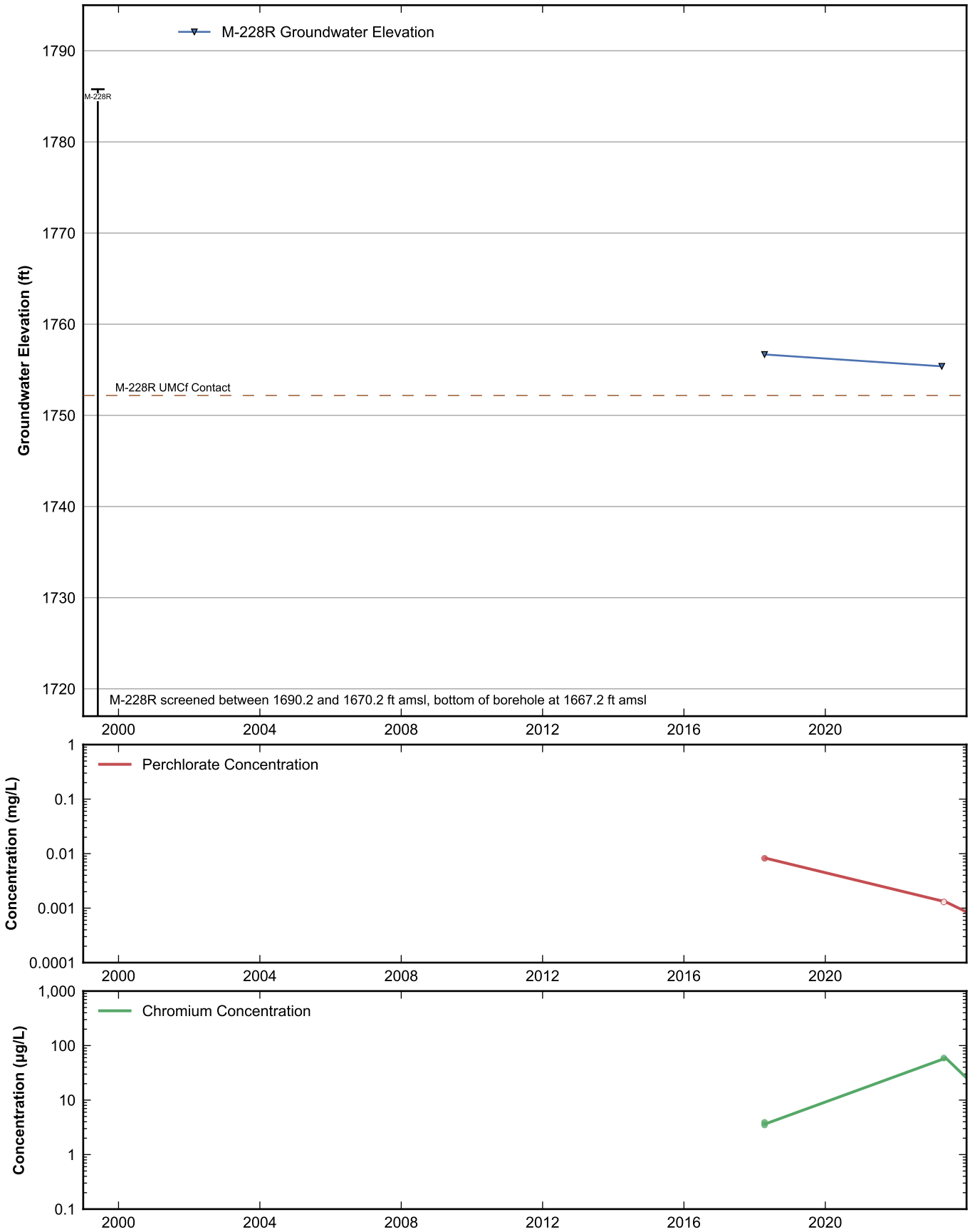

RAMBOLL

Data Sheet for Well M-228R
Nevada Environmental Response Trust Site
Henderson, Nevada

Drafter: JH	Date: 2025-02-12	Contract Number: 1940112035	Approved:	Revised:

Path: rehemy\projects\NERT\GWM\AnnualPerformanceReporting\WellDataSheets.py

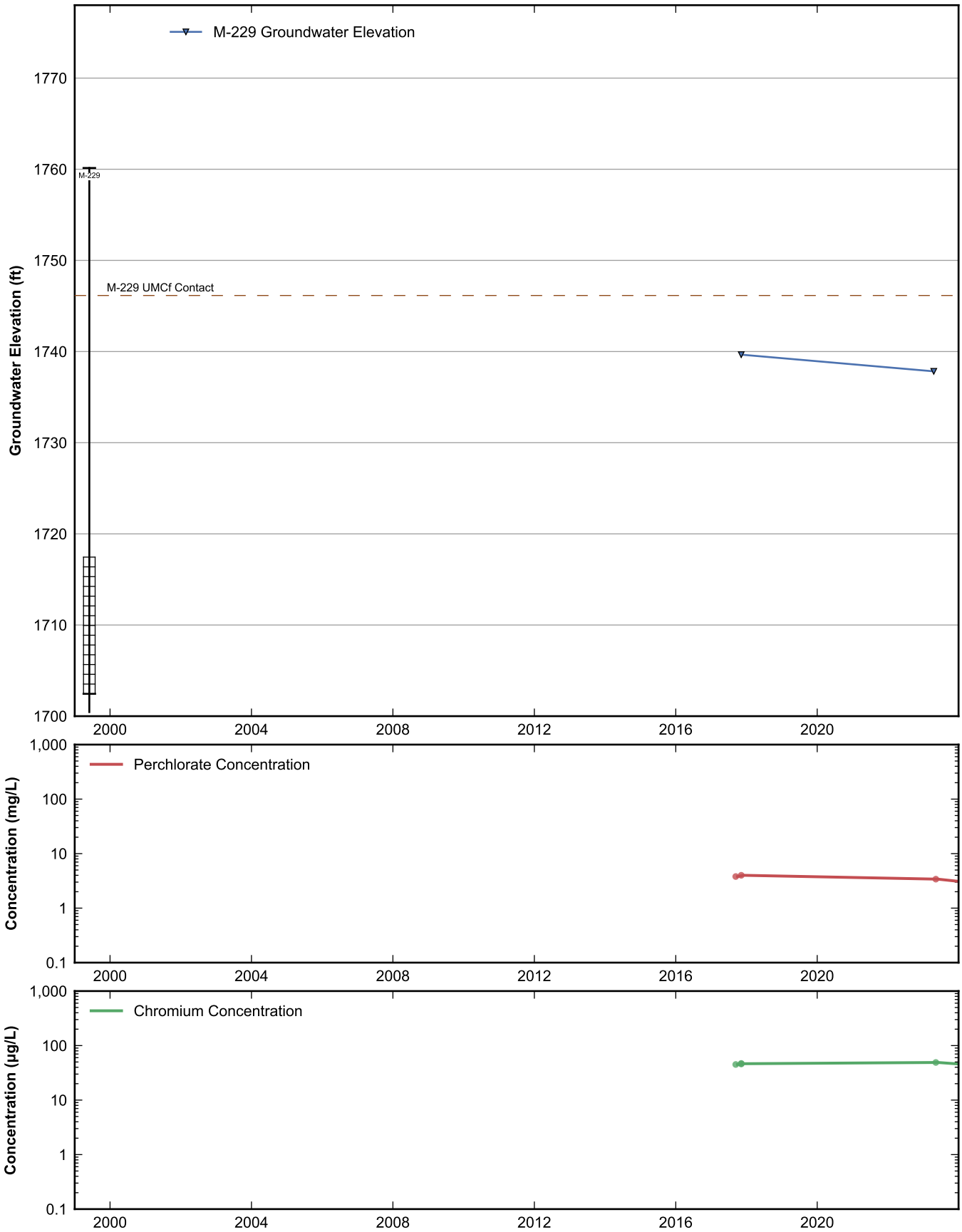

RAMBOLL

Data Sheet for Well M-229
Nevada Environmental Response Trust Site
Henderson, Nevada

Drafter: JH	Date: 2025-02-12	Contract Number: 1940112035	Approved:	Revised:

Path: rehemy\projects\NERT\GWM\AnnualPerformanceReporting\WellDataSheets.py

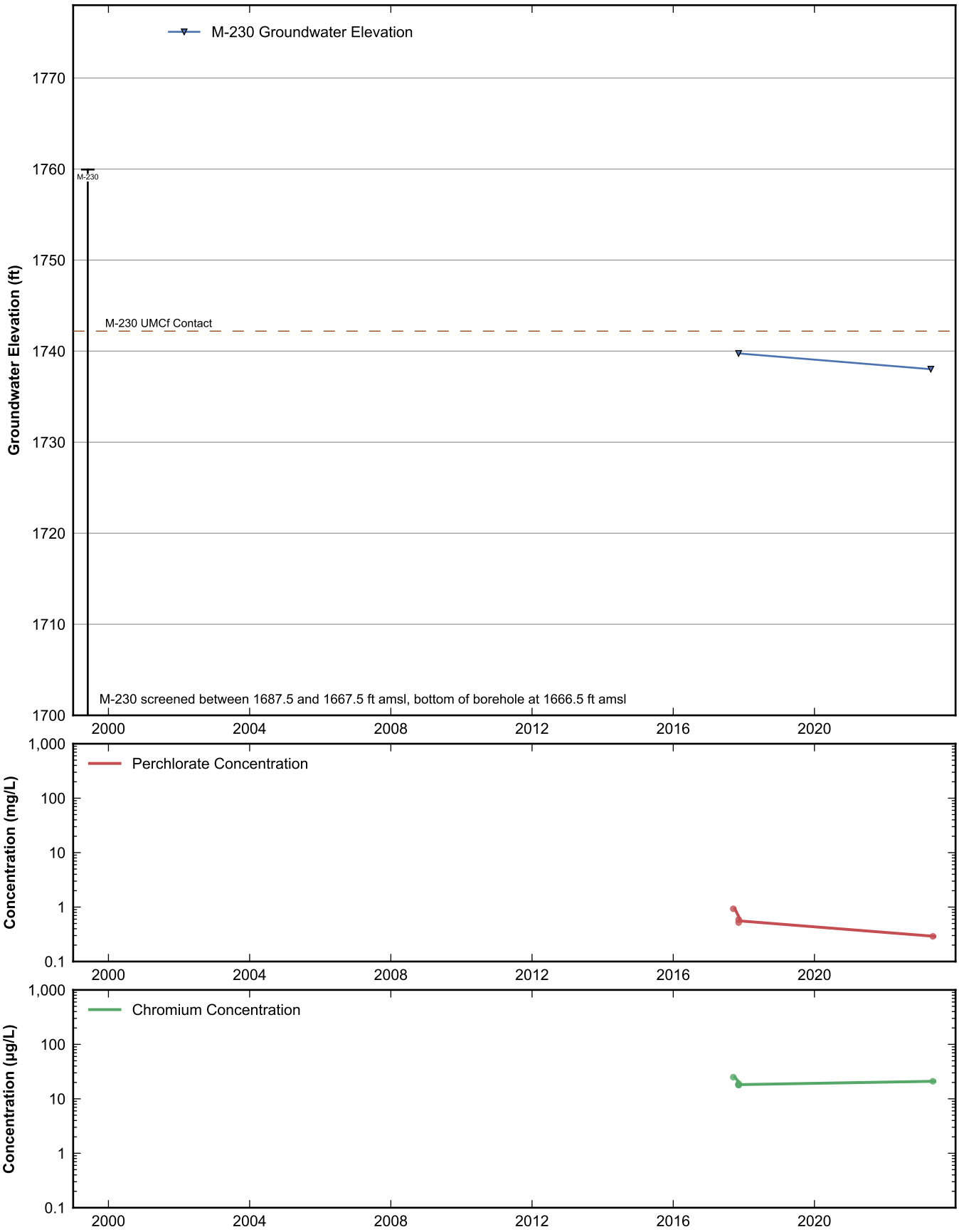

RAMBOLL

Data Sheet for Well M-230
Nevada Environmental Response Trust Site
Henderson, Nevada

Drafter: JH	Date: 2025-02-12	Contract Number: 1940112035	Approved:	Revised:

Path: rehemy\projects\NERT\GWM\AnnualPerformanceReporting\WellDataSheets.py

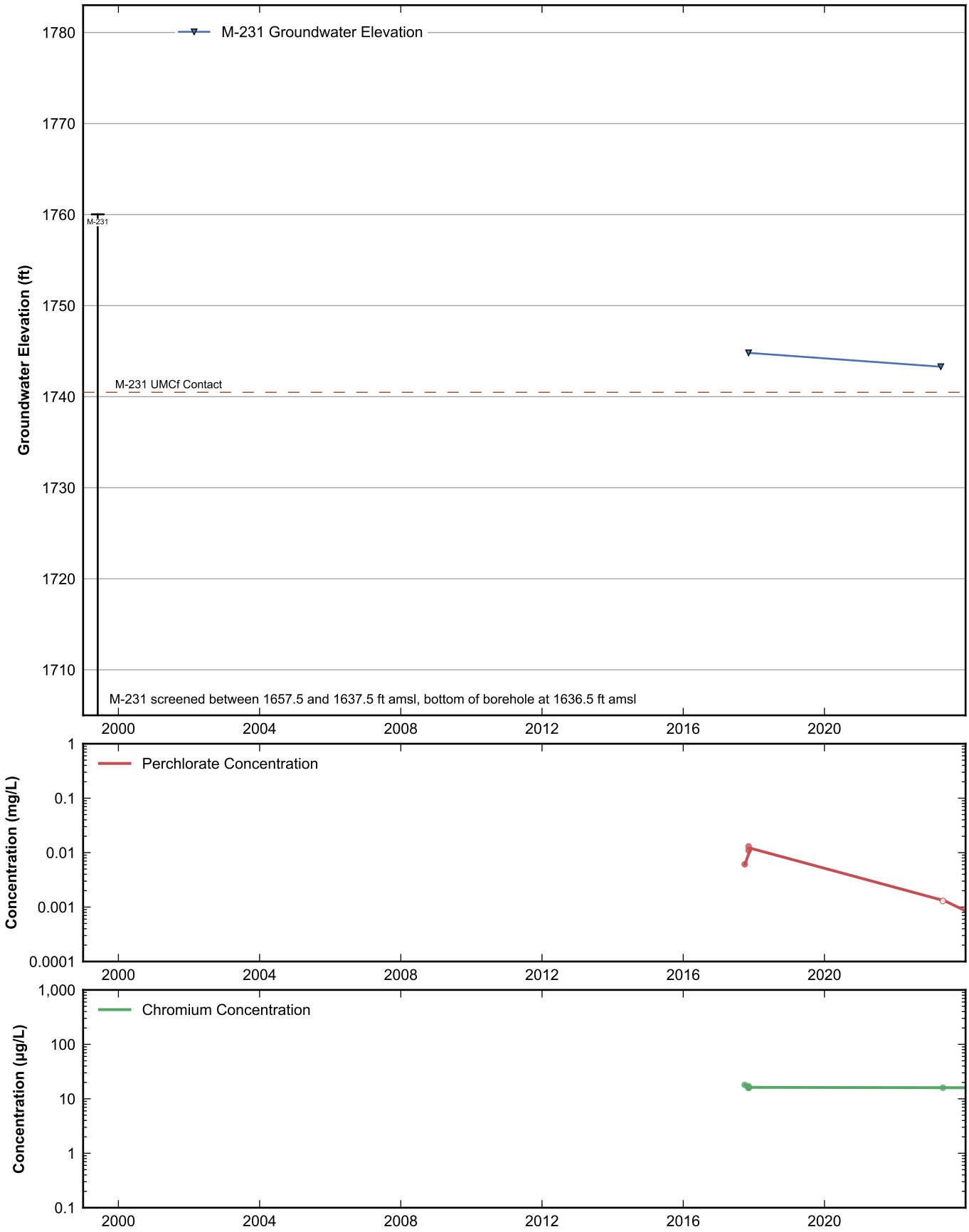

RAMBOLL

Data Sheet for Well M-231
Nevada Environmental Response Trust Site
Henderson, Nevada

Drafter: JH	Date: 2025-02-12	Contract Number: 1940112035	Approved:	Revised:

Path: rehemy\projects\NERT\GWM\AnnualPerformanceReporting\WellDataSheets.py

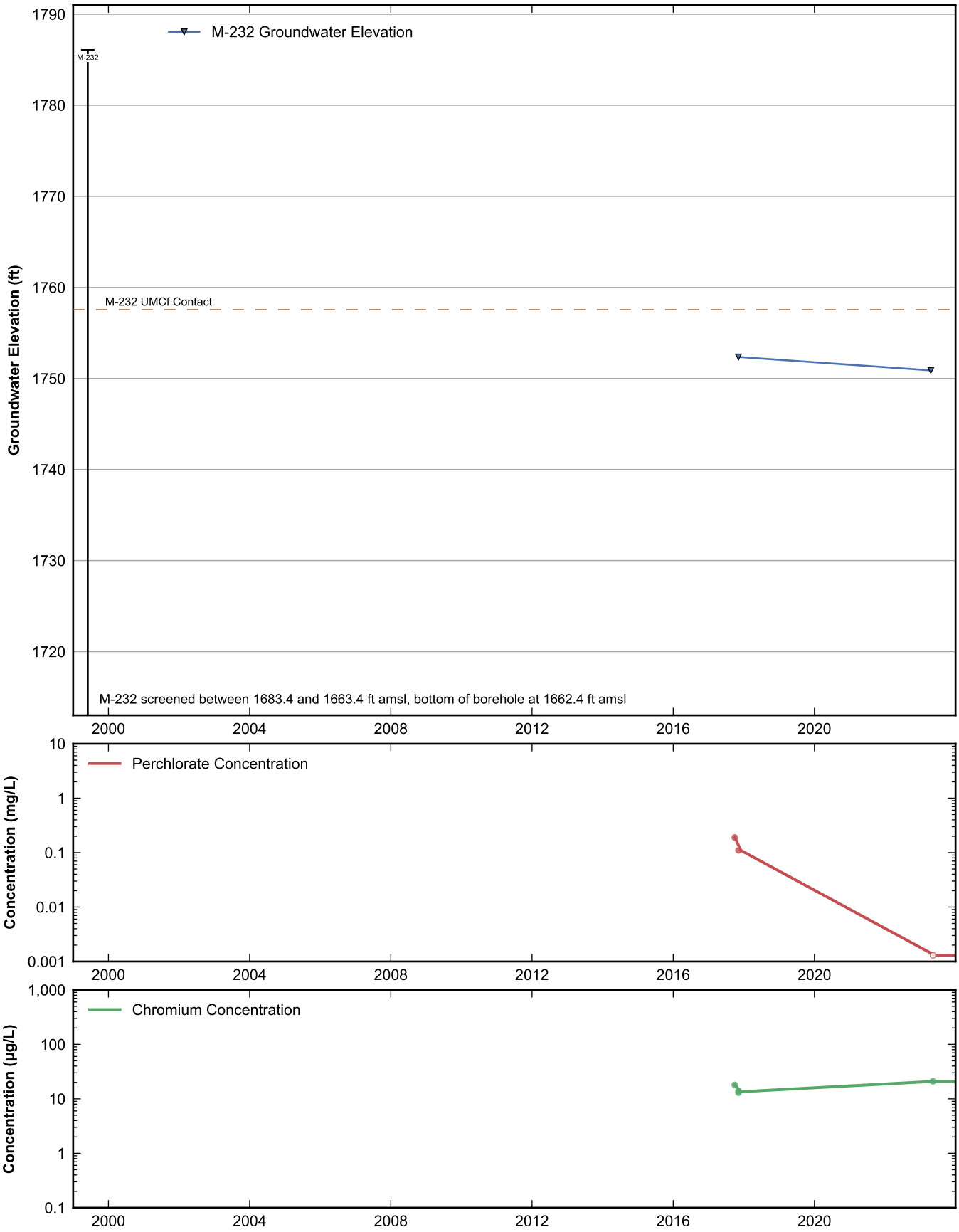

RAMBOLL

Data Sheet for Well M-232
Nevada Environmental Response Trust Site
Henderson, Nevada

Drafter: JH	Date: 2025-02-12	Contract Number: 1940112035	Approved:	Revised:

Path: rehemy\projects\NERT\GWM\AnnualPerformanceReporting\WellDataSheets.py

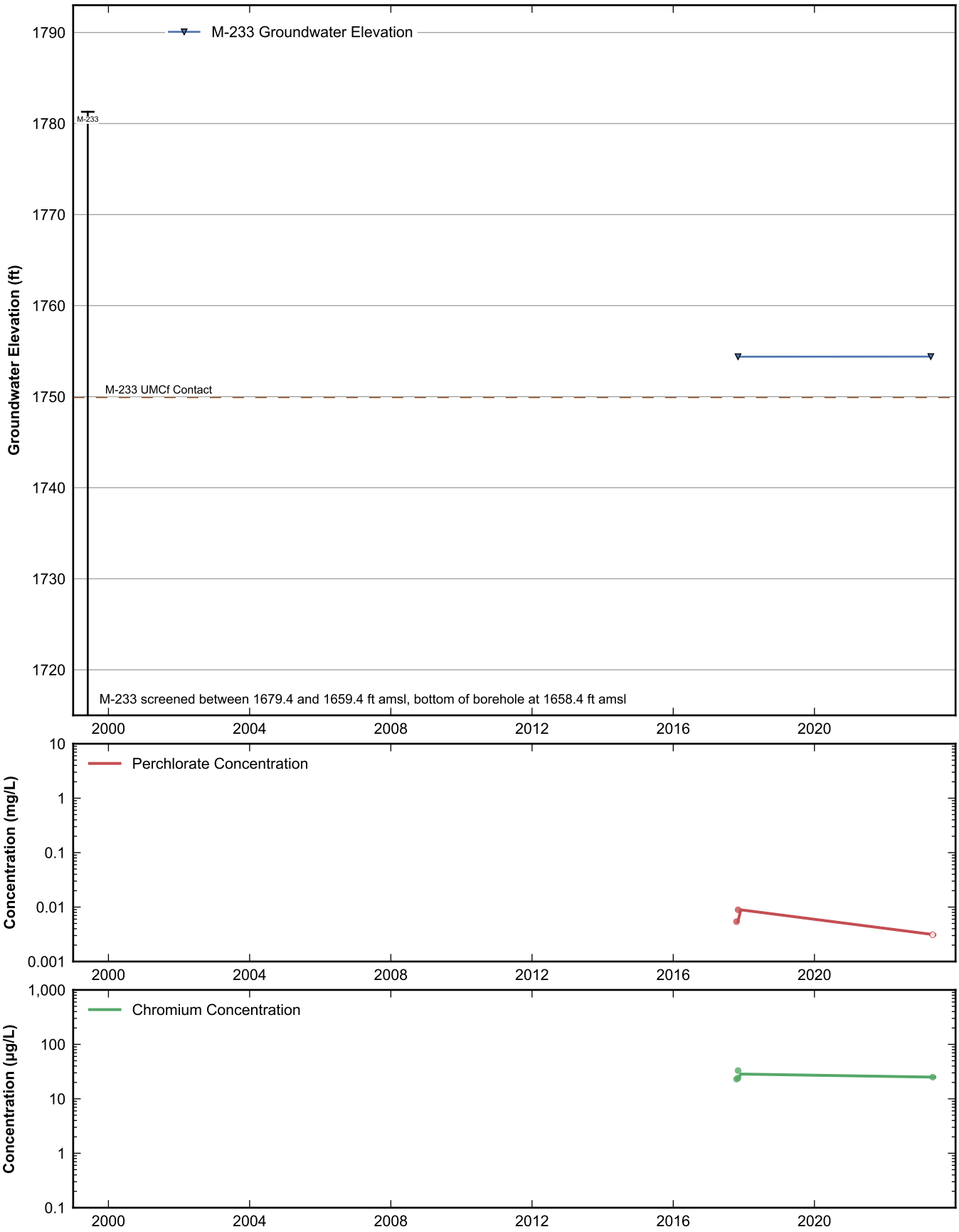

RAMBOLL

Data Sheet for Well M-233
Nevada Environmental Response Trust Site
Henderson, Nevada

Drafter: JH	Date: 2025-02-12	Contract Number: 1940112035	Approved:	Revised:

Path: rehemy\projects\NERT\GWM\AnnualPerformanceReporting\WellDataSheets.py

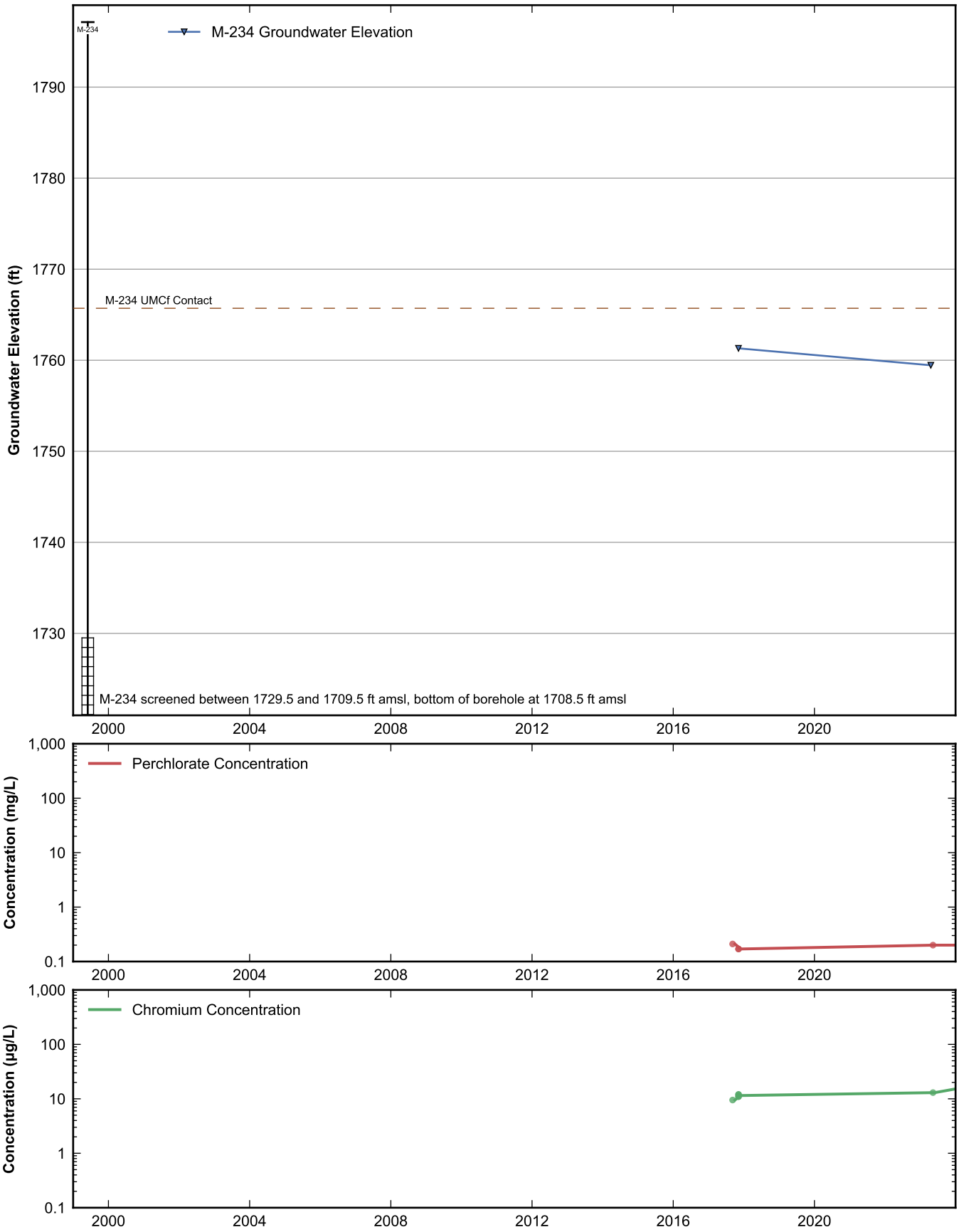

RAMBOLL

Data Sheet for Well M-234
Nevada Environmental Response Trust Site
Henderson, Nevada

Drafter: JH	Date: 2025-02-12	Contract Number: 1940112035	Approved:	Revised:

Path: rehemy\projects\NERT\GWM\AnnualPerformanceReporting\WellDataSheets.py

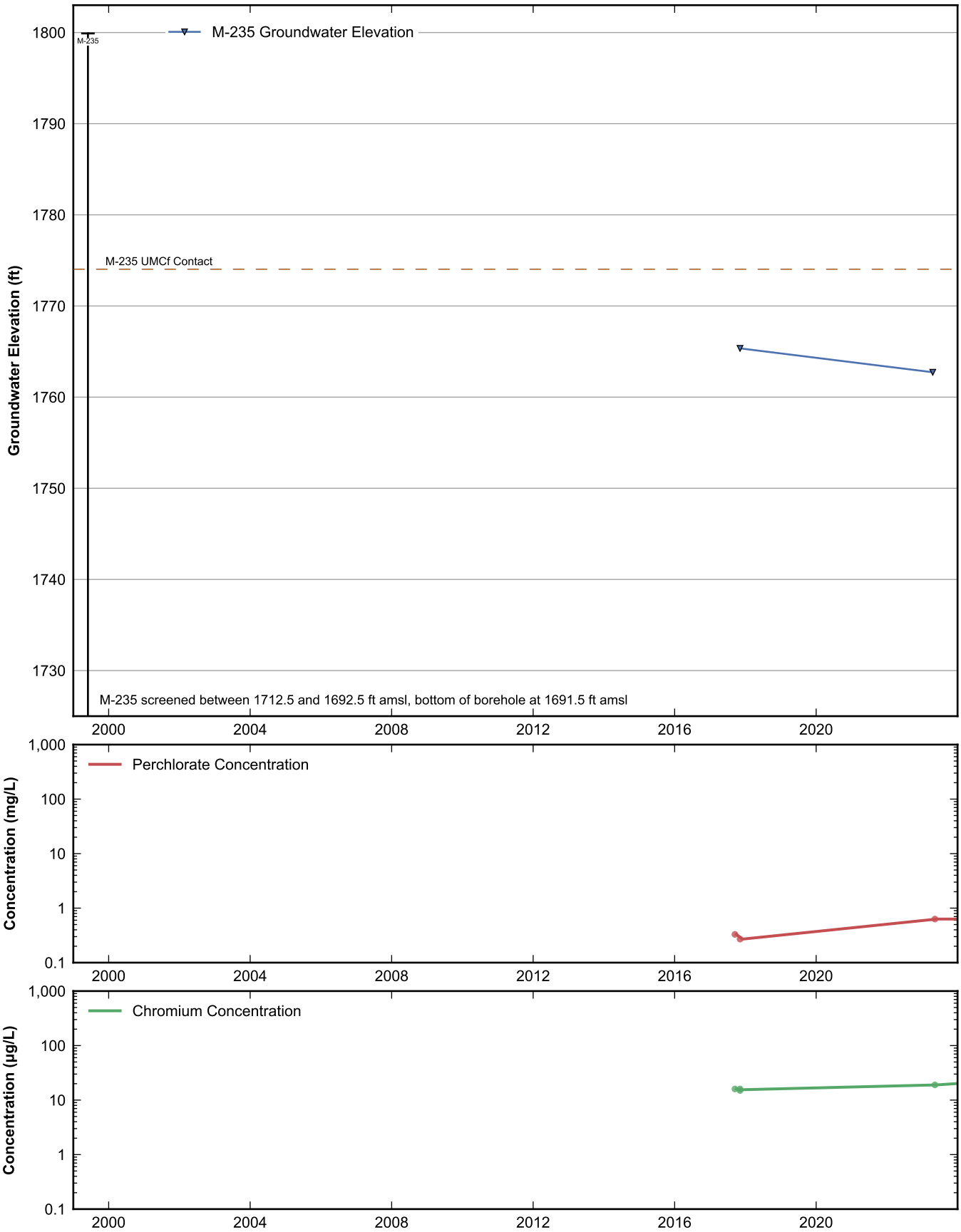

RAMBOLL

Data Sheet for Well M-235
Nevada Environmental Response Trust Site
Henderson, Nevada

Drafter: JH	Date: 2025-02-12	Contract Number: 1940112035	Approved:	Revised:

Path: rehemy\projects\NERT\GWM\AnnualPerformanceReporting\WellDataSheets.py

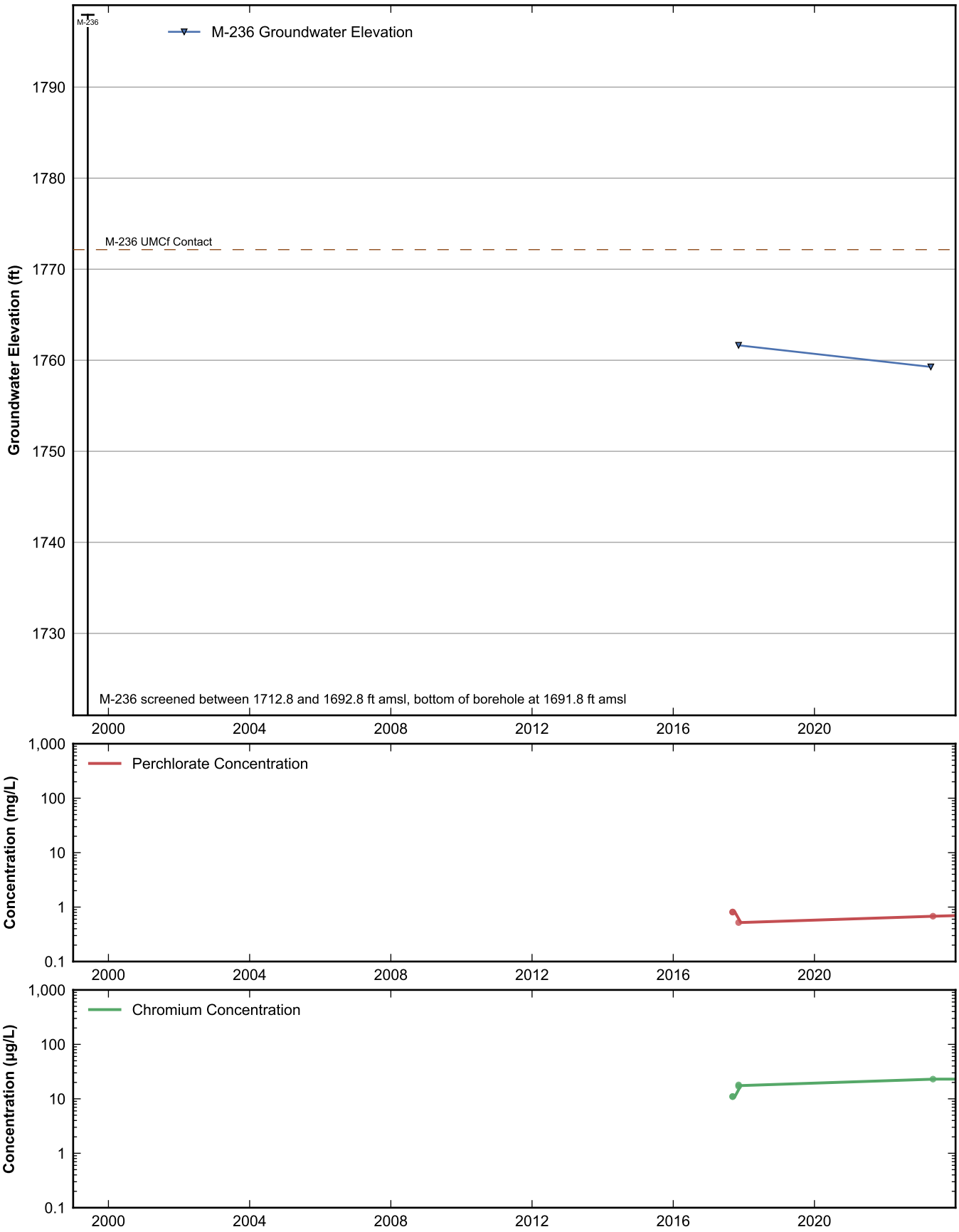

RAMBOLL

Data Sheet for Well M-236
Nevada Environmental Response Trust Site
Henderson, Nevada

Drafter: JH	Date: 2025-02-12	Contract Number: 1940112035	Approved:	Revised:

Path: rehemy\projects\NERT\GWM\AnnualPerformanceReporting\WellDataSheets.py

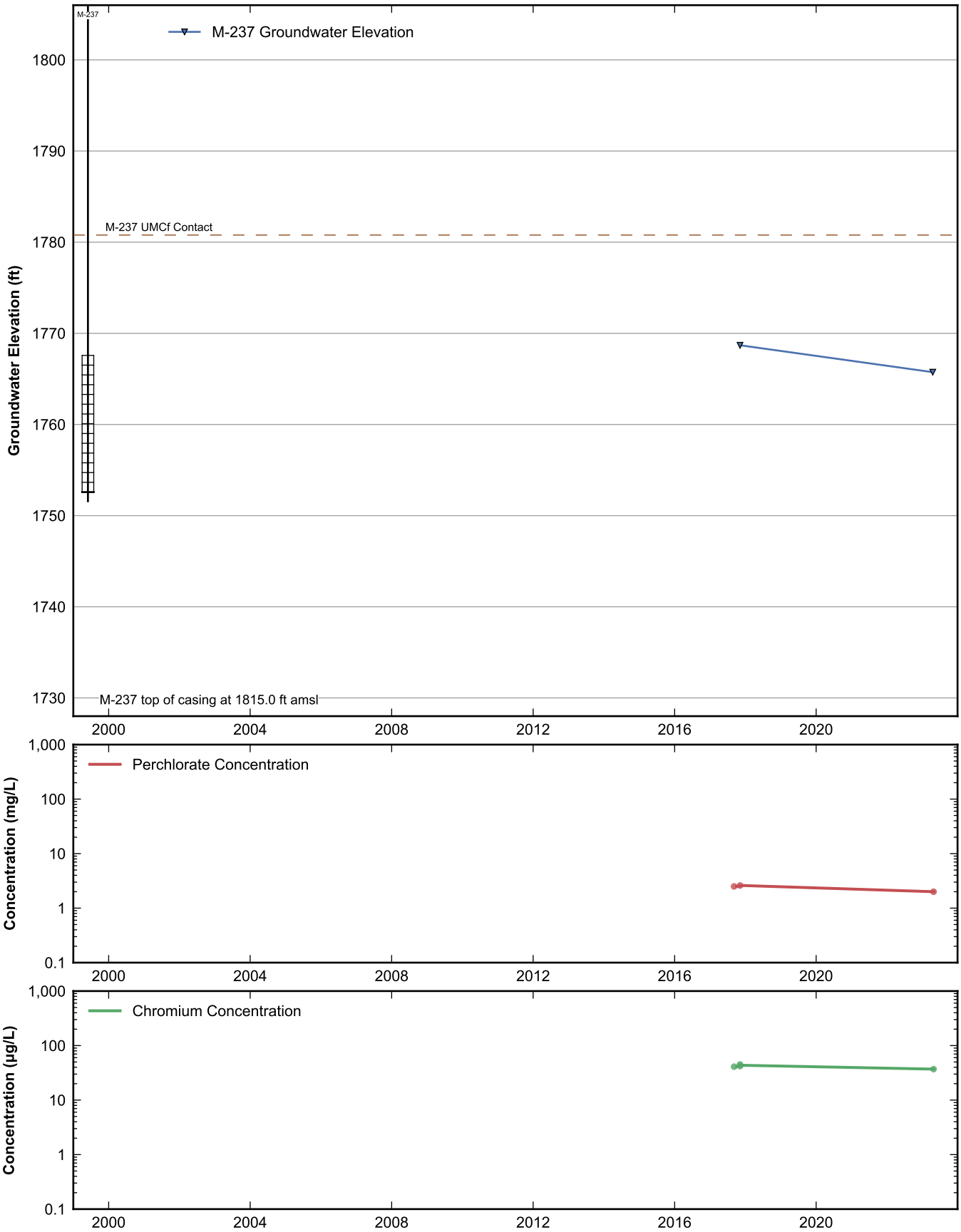

RAMBOLL

Data Sheet for Well M-237
Nevada Environmental Response Trust Site
Henderson, Nevada

Drafter: JH	Date: 2025-02-12	Contract Number: 1940112035	Approved:	Revised:

Path: rehemy\projects\NERT\GWM\AnnualPerformanceReporting\WellDataSheets.py

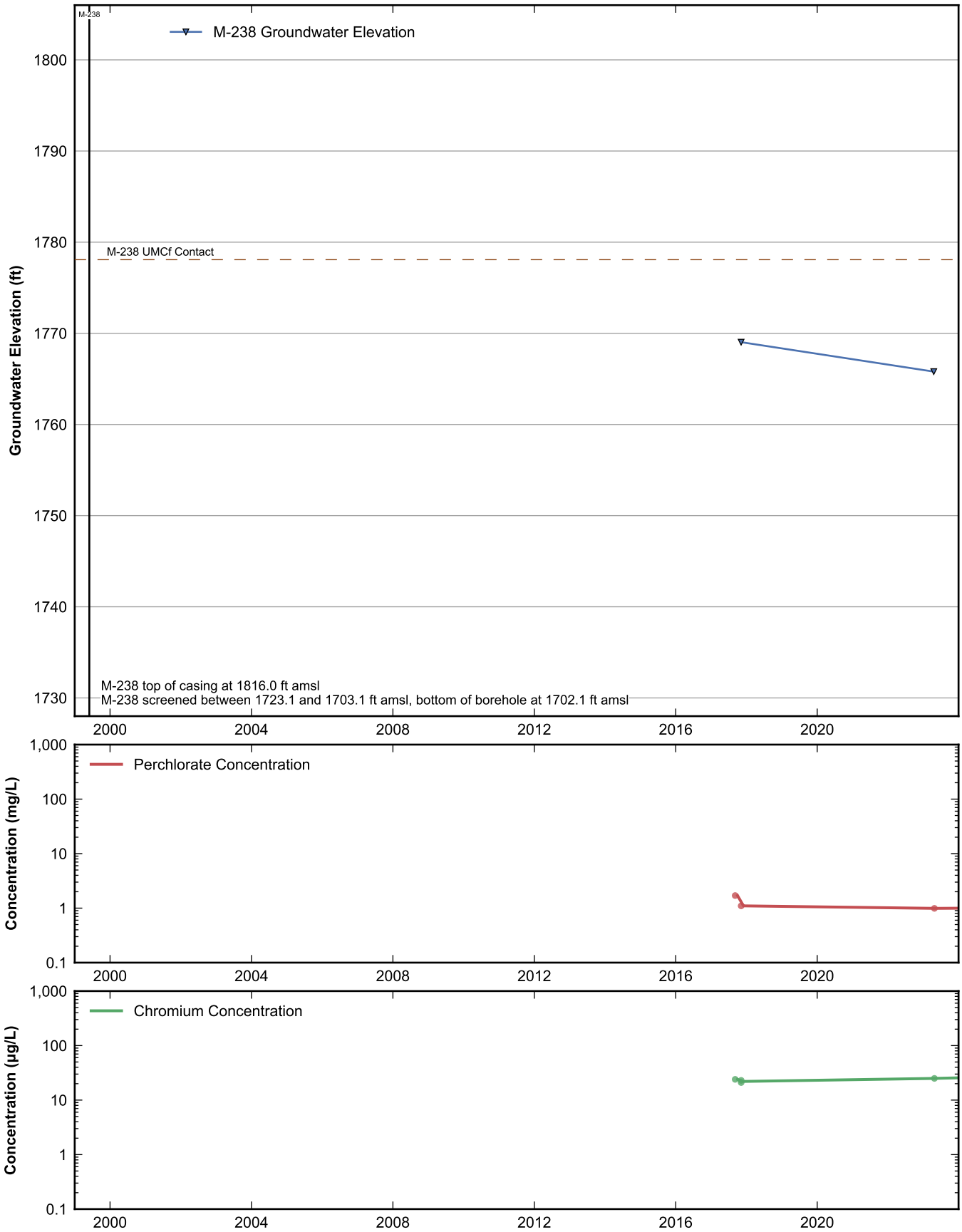

RAMBOLL

Data Sheet for Well M-238
Nevada Environmental Response Trust Site
Henderson, Nevada

Drafter: JH	Date: 2025-02-12	Contract Number: 1940112035	Approved:	Revised:

Path: rehemy\projects\NERT\GWM\AnnualPerformanceReporting\WellDataSheets.py

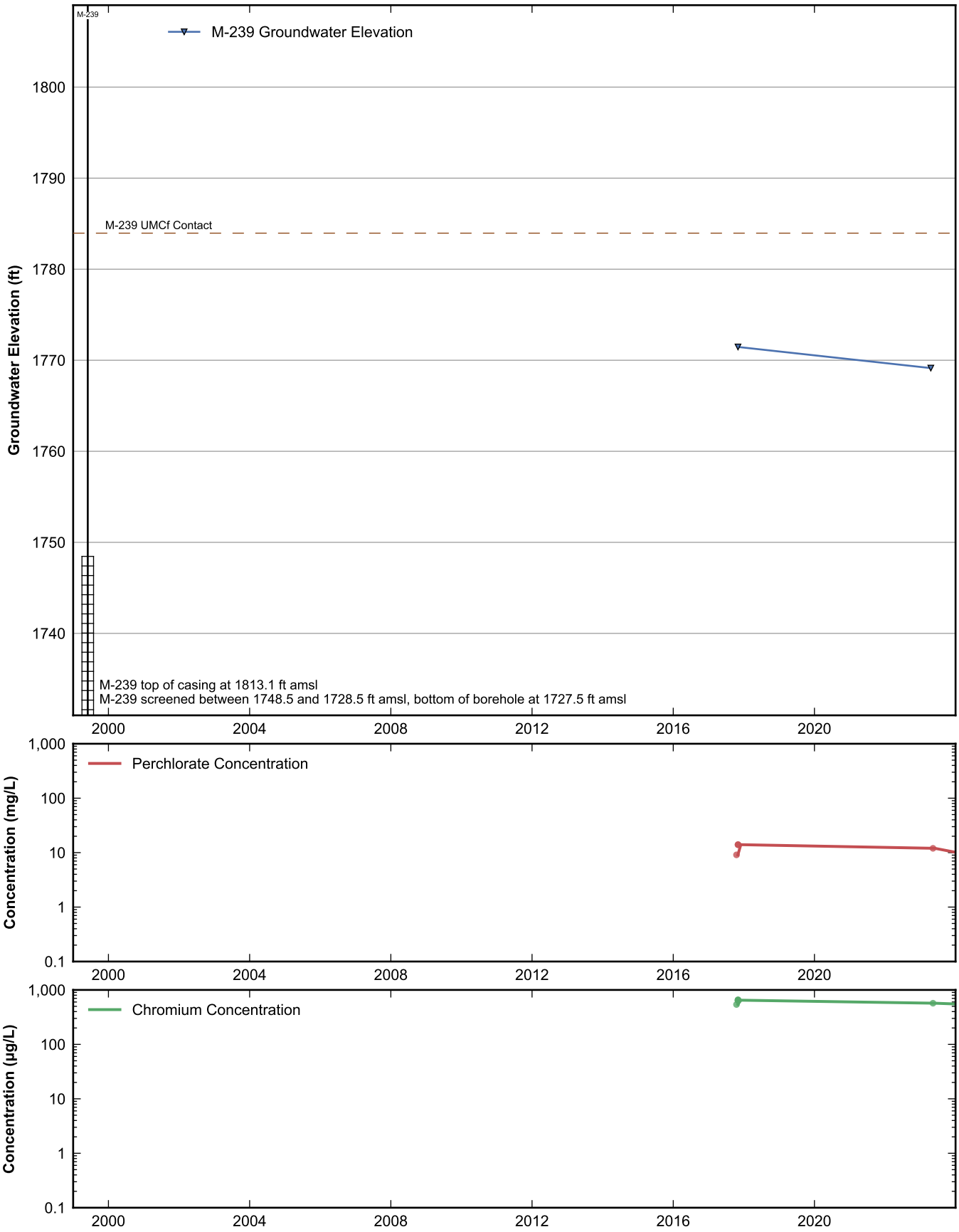

RAMBOLL

Data Sheet for Well M-239
Nevada Environmental Response Trust Site
Henderson, Nevada

Drafter: JH	Date: 2025-02-12	Contract Number: 1940112035	Approved:	Revised:

Path: rehemy\projects\NERT\GWM\AnnualPerformanceReporting\WellDataSheets.py

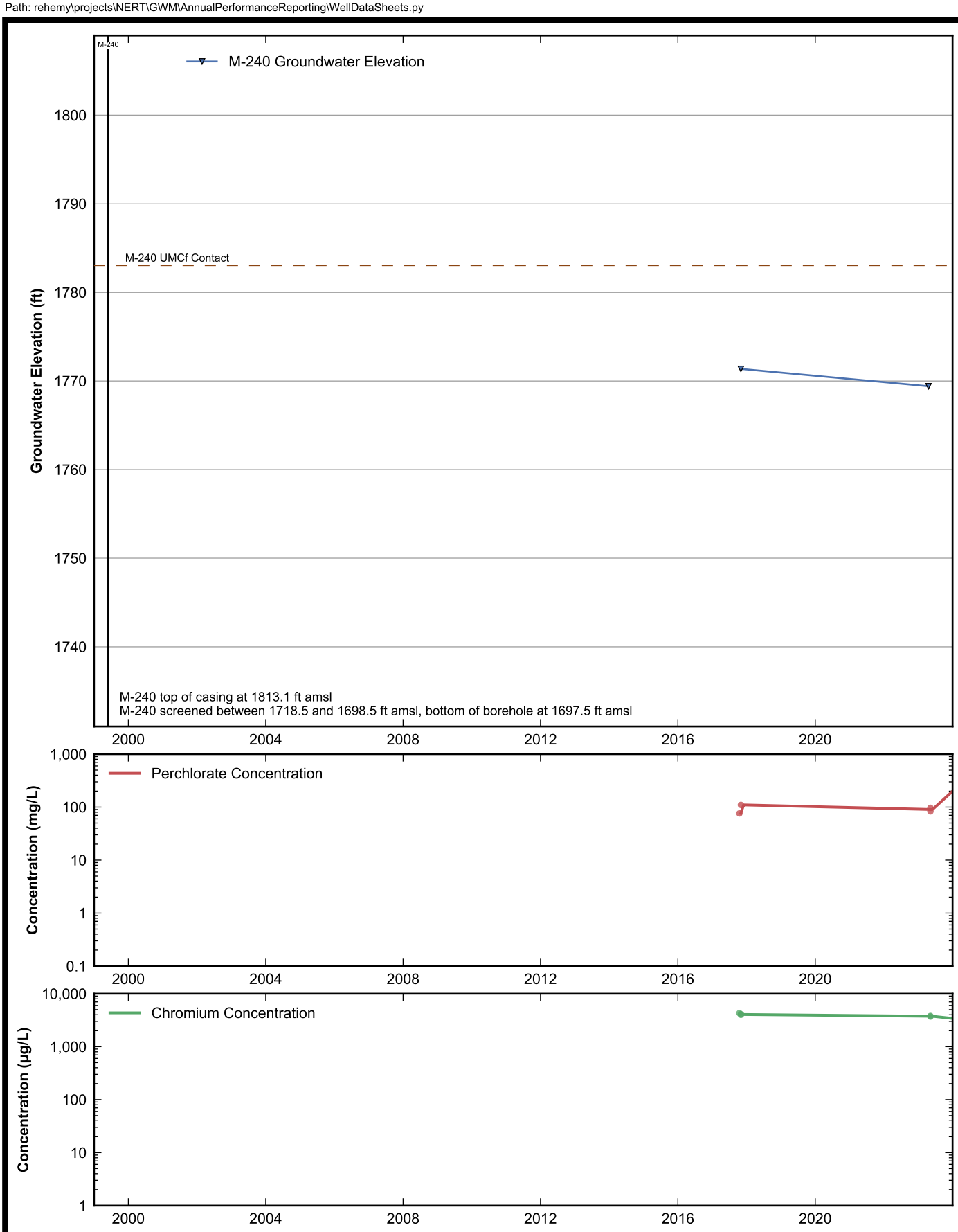

RAMBOLL

Data Sheet for Well M-240
Nevada Environmental Response Trust Site
Henderson, Nevada

Drafter: JH	Date: 2025-02-12	Contract Number: 1940112035	Approved:	Revised:

Path: rehemy\projects\NERT\GWM\AnnualPerformanceReporting\WellDataSheets.py

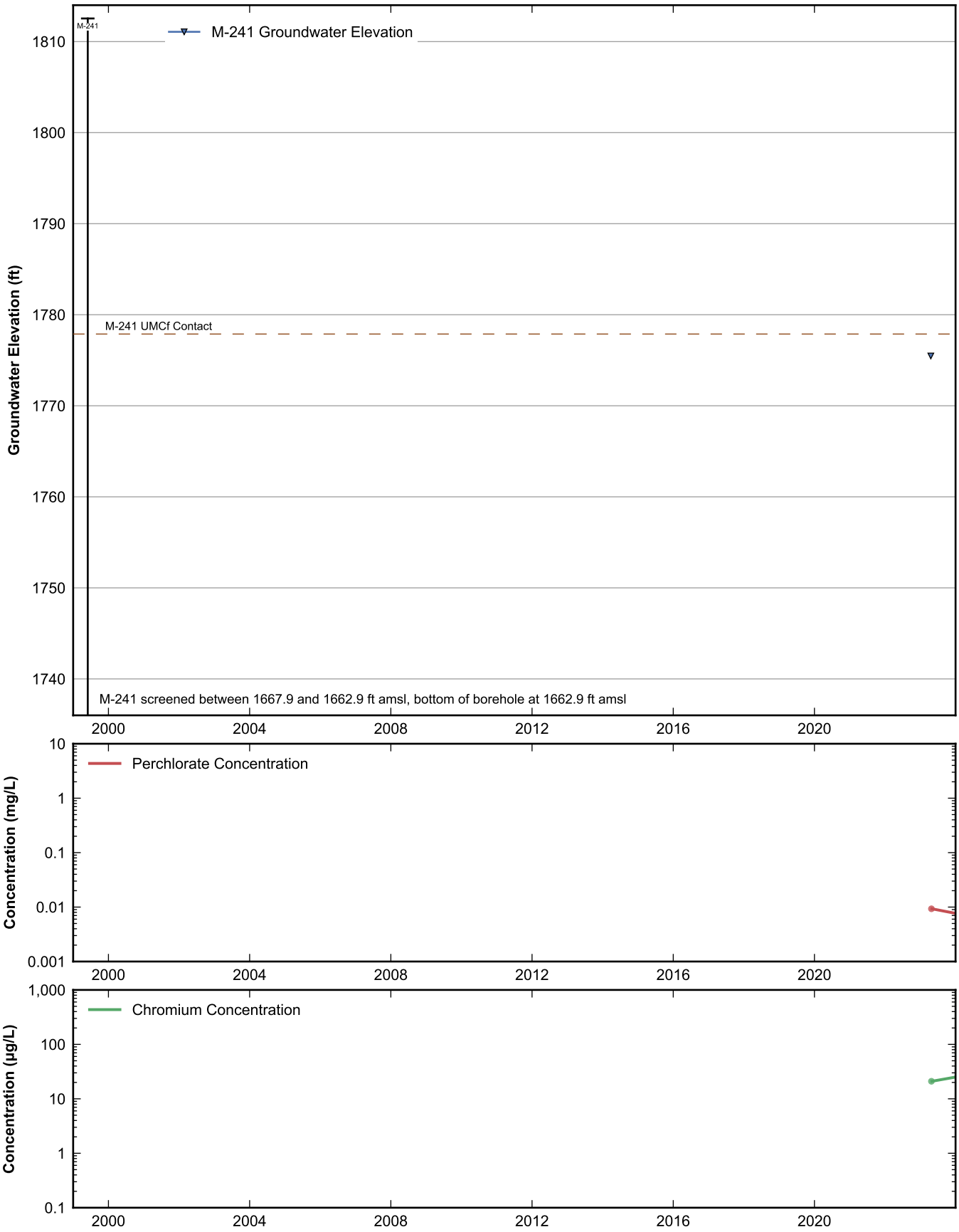

RAMBOLL

Data Sheet for Well M-241
Nevada Environmental Response Trust Site
Henderson, Nevada

Drafter: JH	Date: 2025-02-12	Contract Number: 1940112035	Approved:	Revised:

Path: rehemy\projects\NERT\GWM\AnnualPerformanceReporting\WellDataSheets.py

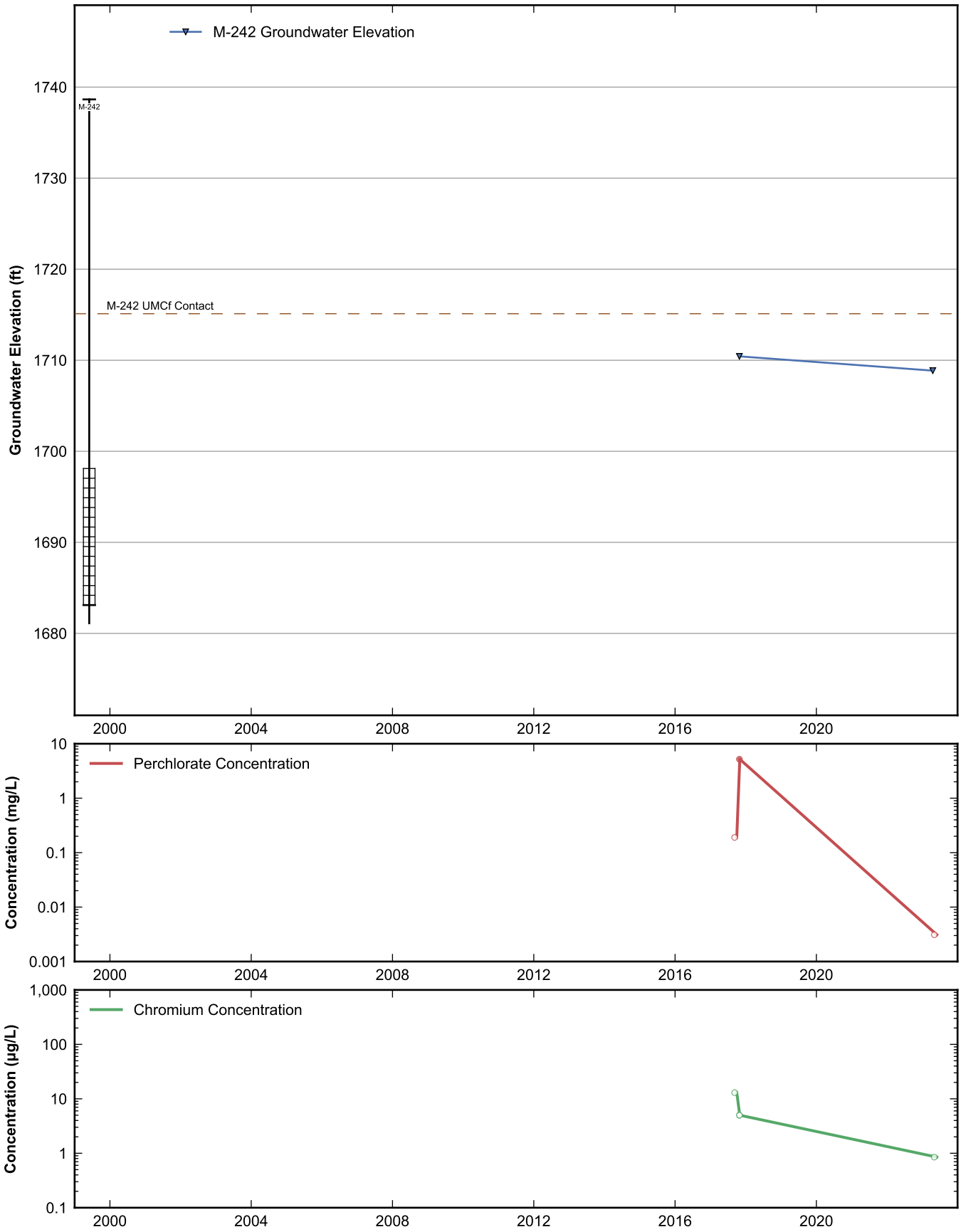

RAMBOLL

Data Sheet for Well M-242
Nevada Environmental Response Trust Site
Henderson, Nevada

Drafter: JH	Date: 2025-02-12	Contract Number: 1940112035	Approved:	Revised:

Path: rehemy\projects\NERT\GWM\AnnualPerformanceReporting\WellDataSheets.py

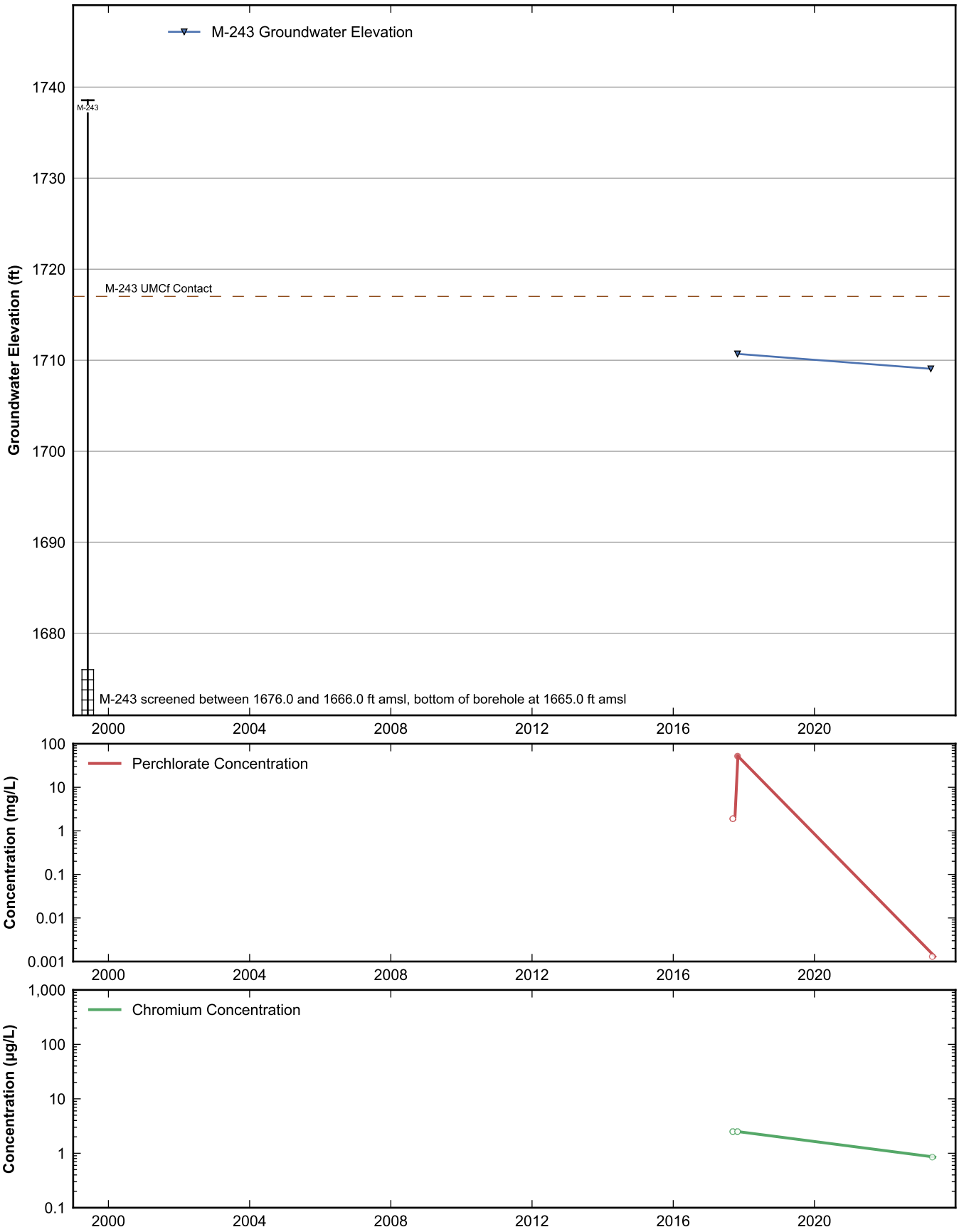

RAMBOLL

Data Sheet for Well M-243
Nevada Environmental Response Trust Site
Henderson, Nevada

Drafter: JH	Date: 2025-02-12	Contract Number: 1940112035	Approved:	Revised:

Path: rehemy\projects\NERT\GWM\AnnualPerformanceReporting\WellDataSheets.py

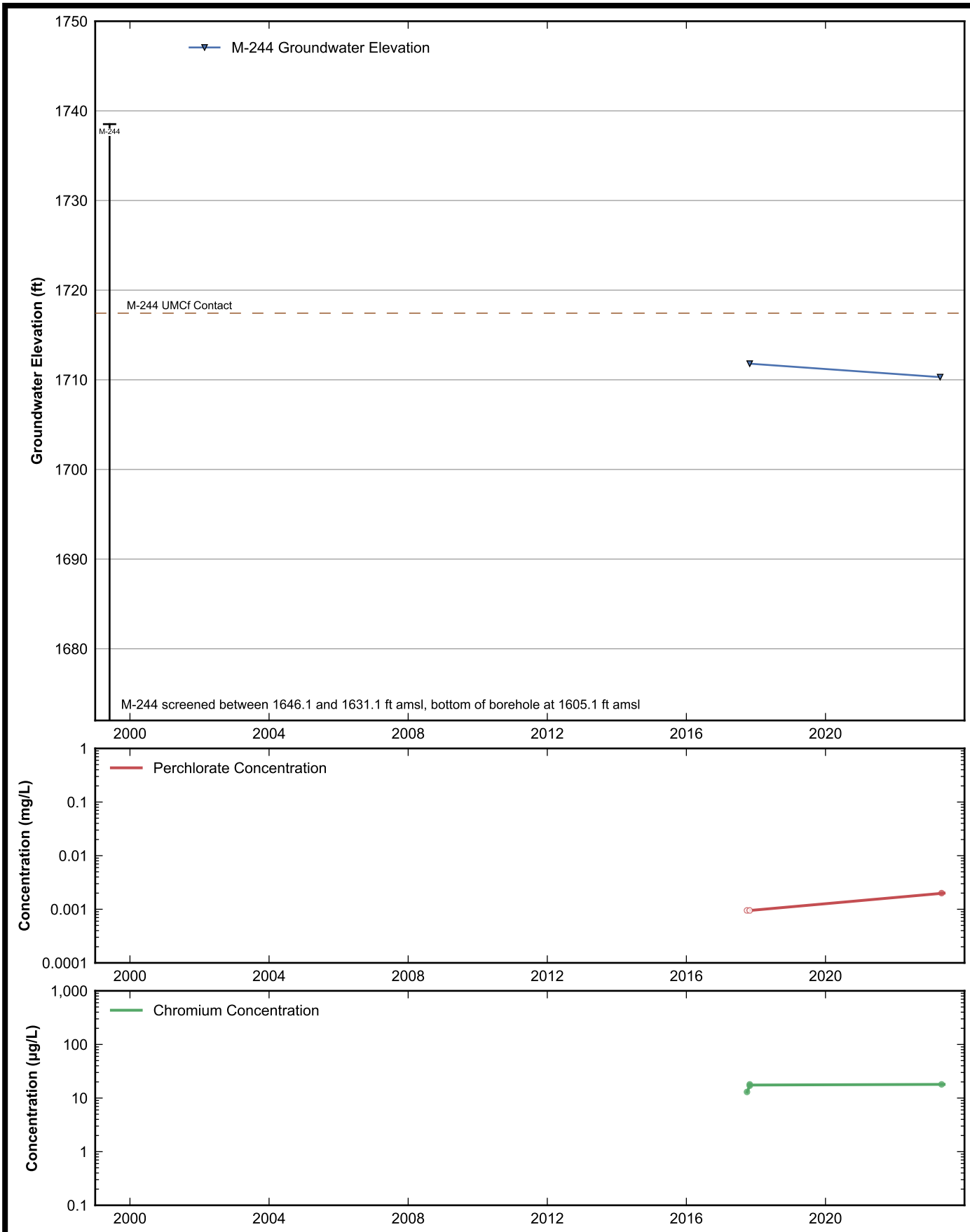

RAMBOLL

Data Sheet for Well M-244
Nevada Environmental Response Trust Site
Henderson, Nevada

Drafter: JH	Date: 2025-02-12	Contract Number: 1940112035	Approved:	Revised:

Path: rehemy\projects\NERT\GWM\AnnualPerformanceReporting\WellDataSheets.py

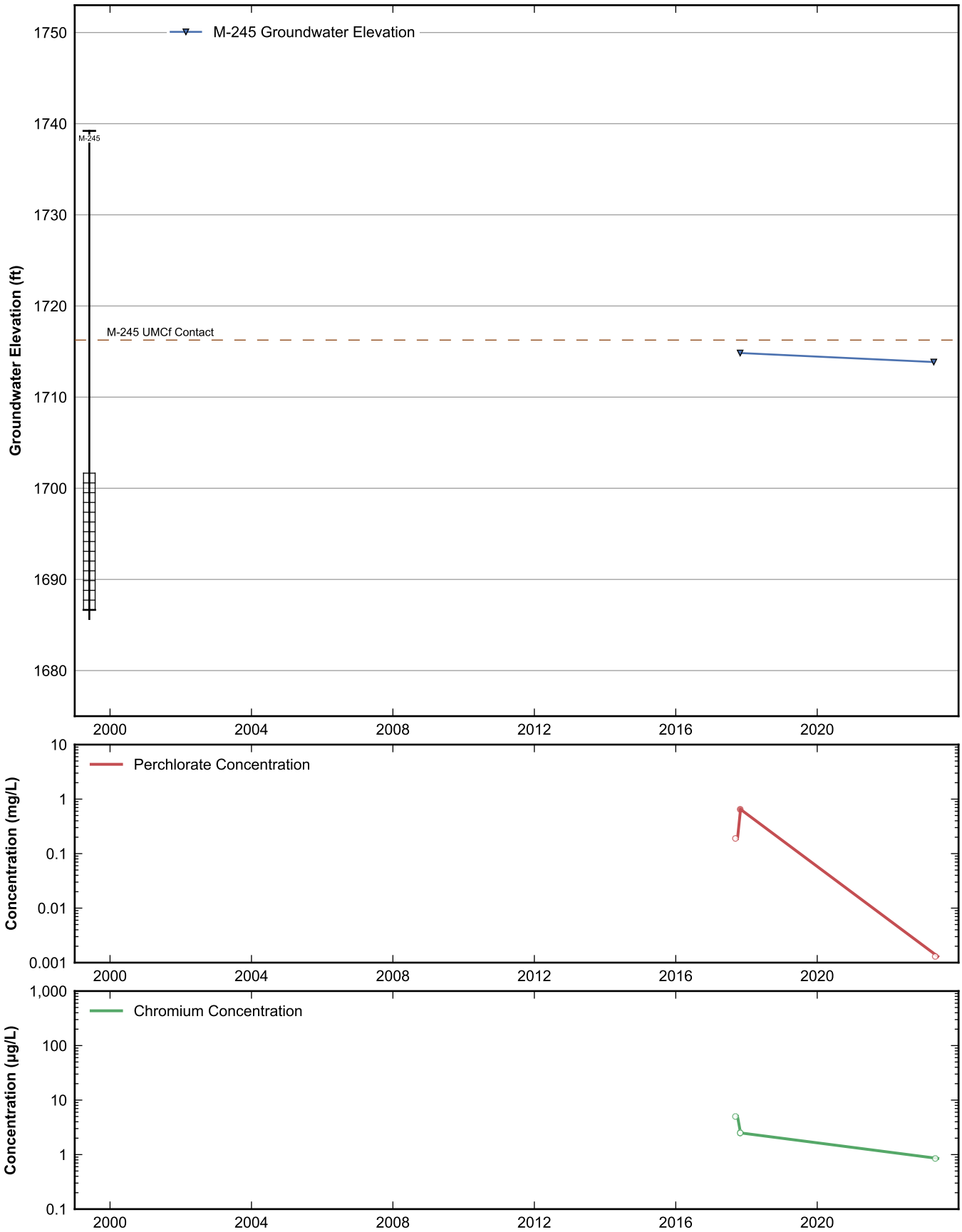

RAMBOLL

Data Sheet for Well M-245
Nevada Environmental Response Trust Site
Henderson, Nevada

Drafter: JH	Date: 2025-02-12	Contract Number: 1940112035	Approved:	Revised:

Path: rehemy\projects\NERT\GWM\AnnualPerformanceReporting\WellDataSheets.py

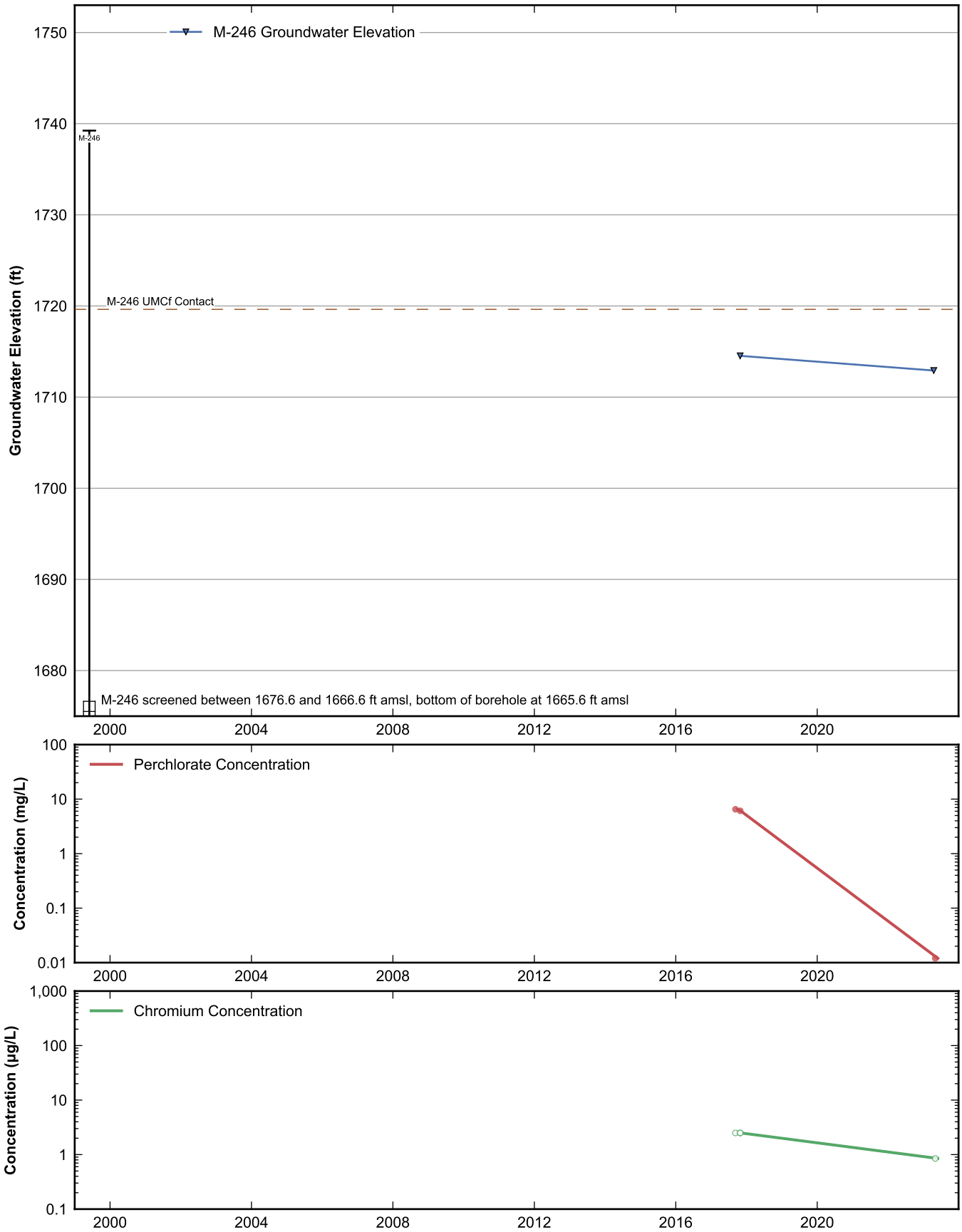

RAMBOLL

Data Sheet for Well M-246
Nevada Environmental Response Trust Site
Henderson, Nevada

Drafter: JH	Date: 2025-02-12	Contract Number: 1940112035	Approved:	Revised:

Path: rehemy\projects\NERT\GWM\AnnualPerformanceReporting\WellDataSheets.py

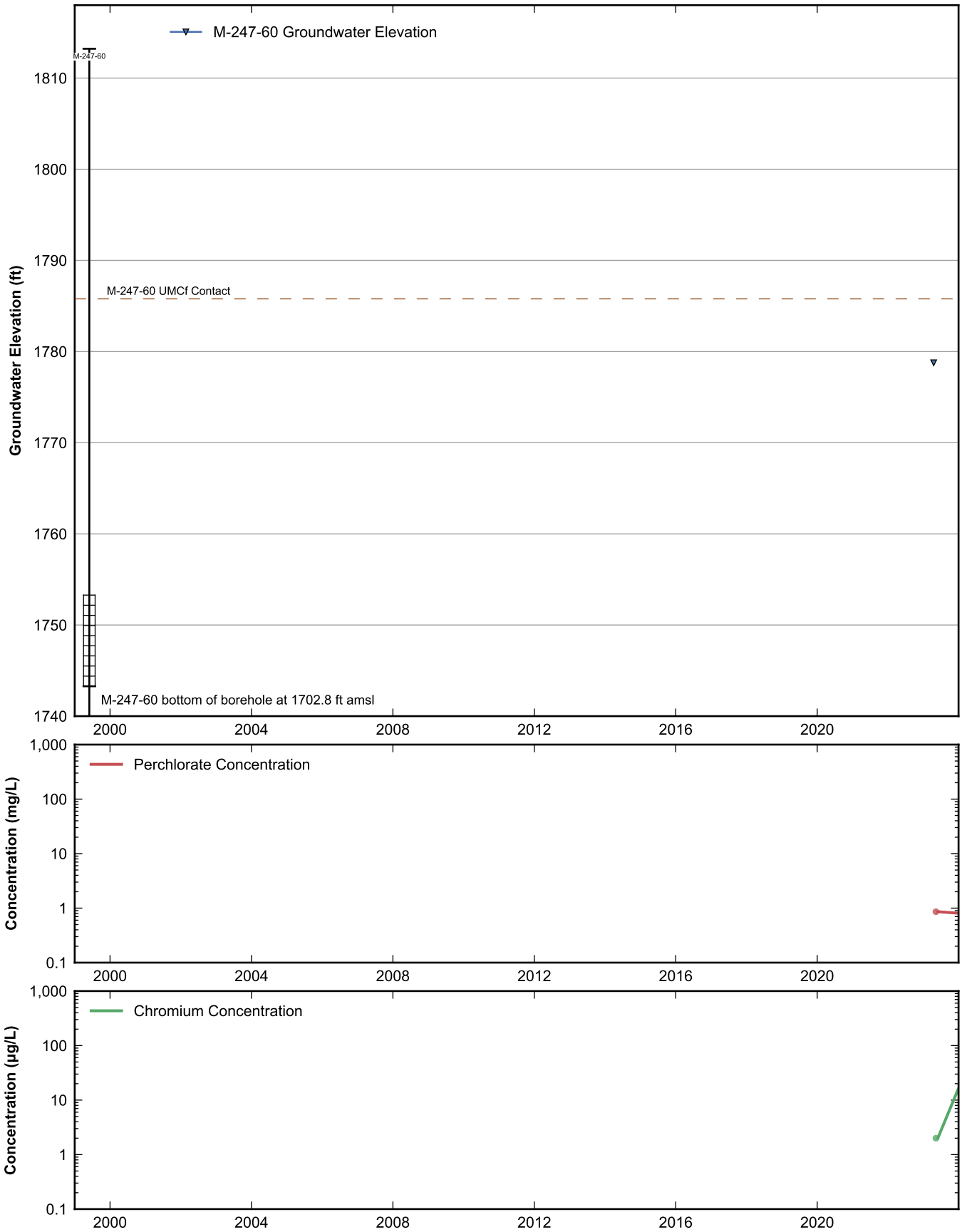

RAMBOLL

Data Sheet for Well M-247-60
Nevada Environmental Response Trust Site
Henderson, Nevada

Drafter: JH	Date: 2025-02-12	Contract Number: 1940112035	Approved:	Revised:

Path: rehemy\projects\NERT\GWM\AnnualPerformanceReporting\WellDataSheets.py

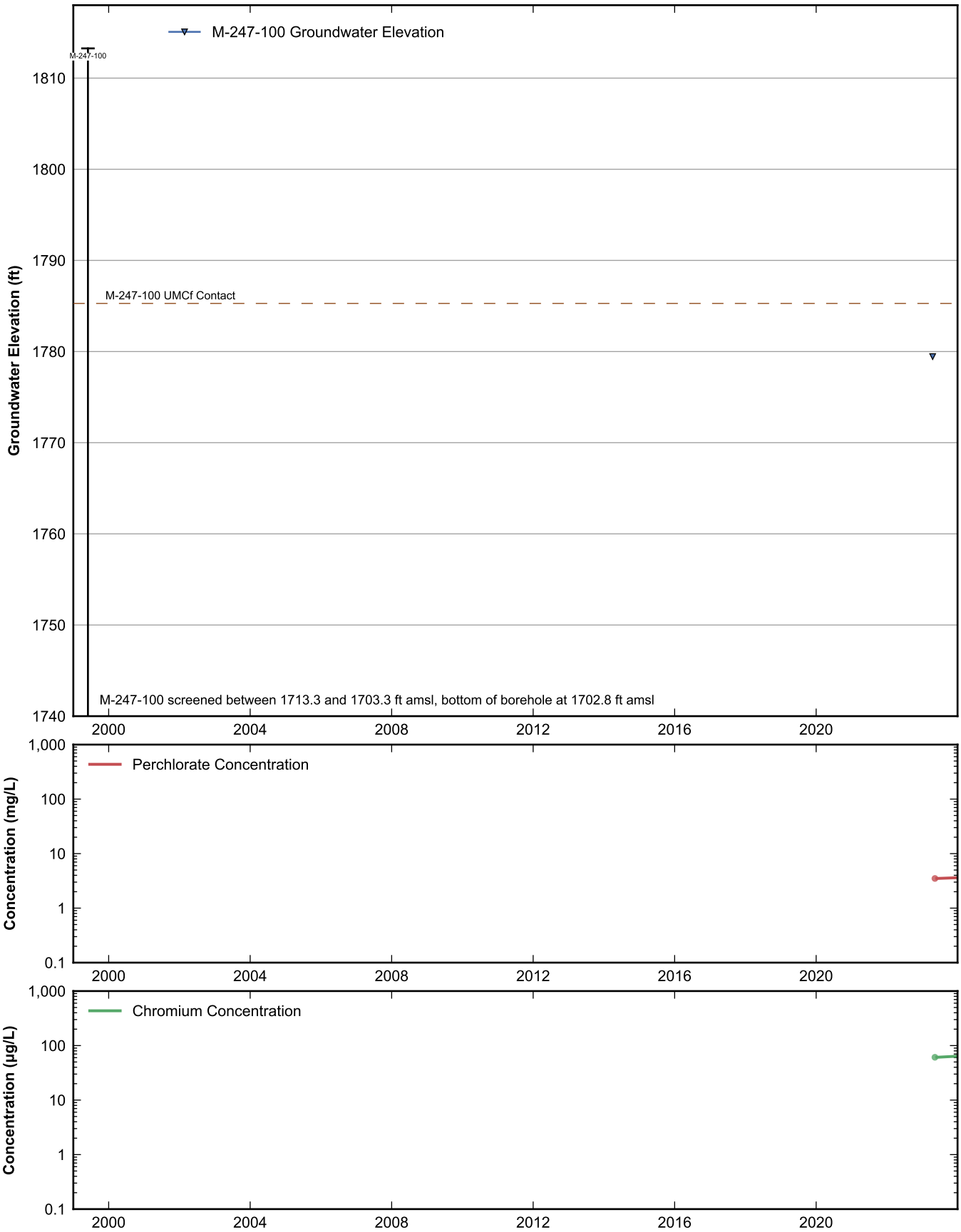

RAMBOLL

Data Sheet for Well M-247-100
Nevada Environmental Response Trust Site
Henderson, Nevada

Drafter: JH	Date: 2025-02-12	Contract Number: 1940112035	Approved:	Revised:

Path: rehemy\projects\NERT\GWM\AnnualPerformanceReporting\WellDataSheets.py

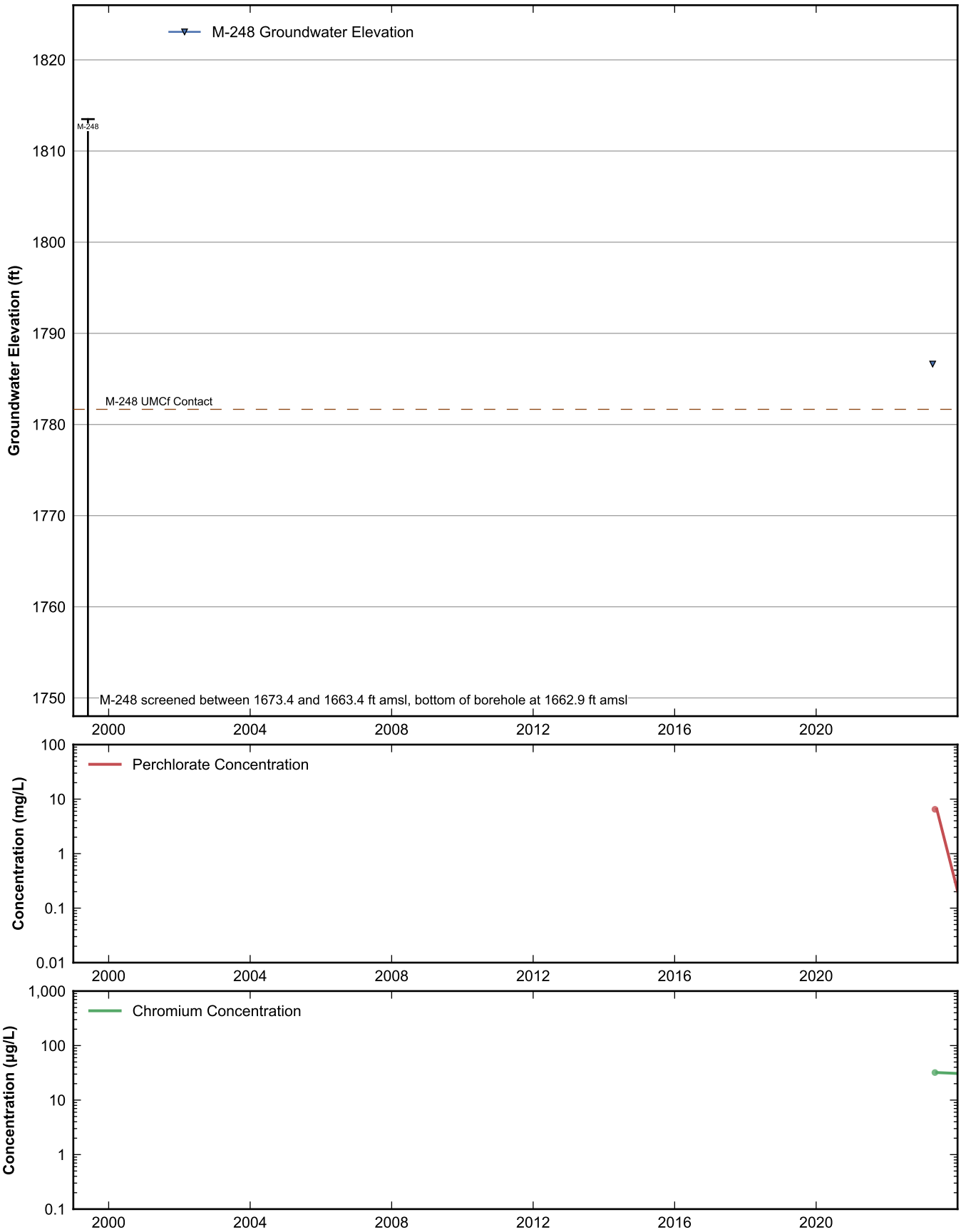

RAMBOLL

Data Sheet for Well M-248
Nevada Environmental Response Trust Site
Henderson, Nevada

Drafter: JH	Date: 2025-02-12	Contract Number: 1940112035	Approved:	Revised:

Path: rehemy\projects\NERT\GWM\AnnualPerformanceReporting\WellDataSheets.py

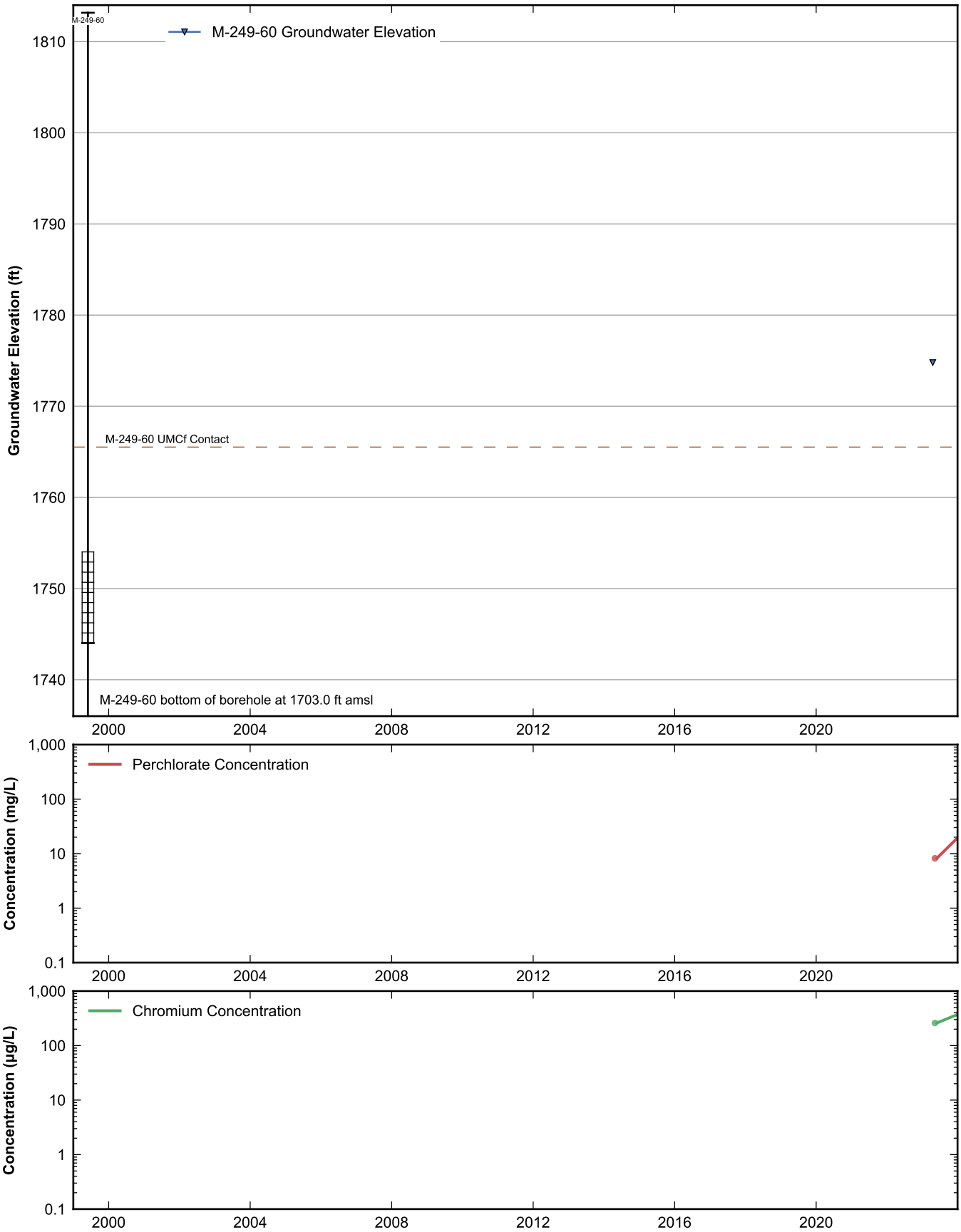

RAMBOLL

Data Sheet for Well M-249-60
Nevada Environmental Response Trust Site
Henderson, Nevada

Drafter: JH	Date: 2025-02-12	Contract Number: 1940112035	Approved:	Revised:

Path: rehemy\projects\NERT\GWM\AnnualPerformanceReporting\WellDataSheets.py

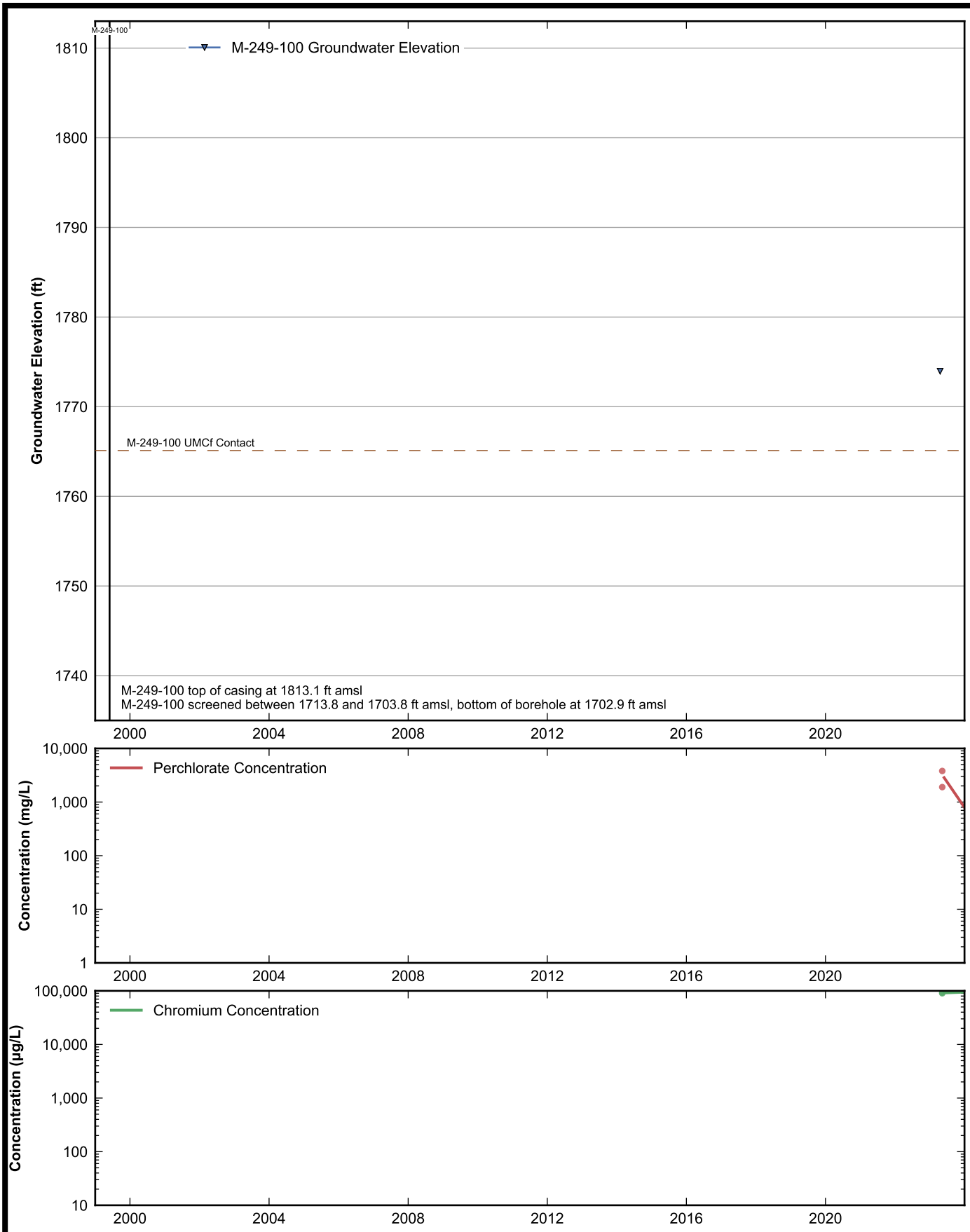

RAMBOLL

Data Sheet for Well M-249-100
Nevada Environmental Response Trust Site
Henderson, Nevada

Drafter: JH	Date: 2025-02-12	Contract Number: 1940112035	Approved:	Revised:

Path: rehemy\projects\NERT\GWM\AnnualPerformanceReporting\WellDataSheets.py

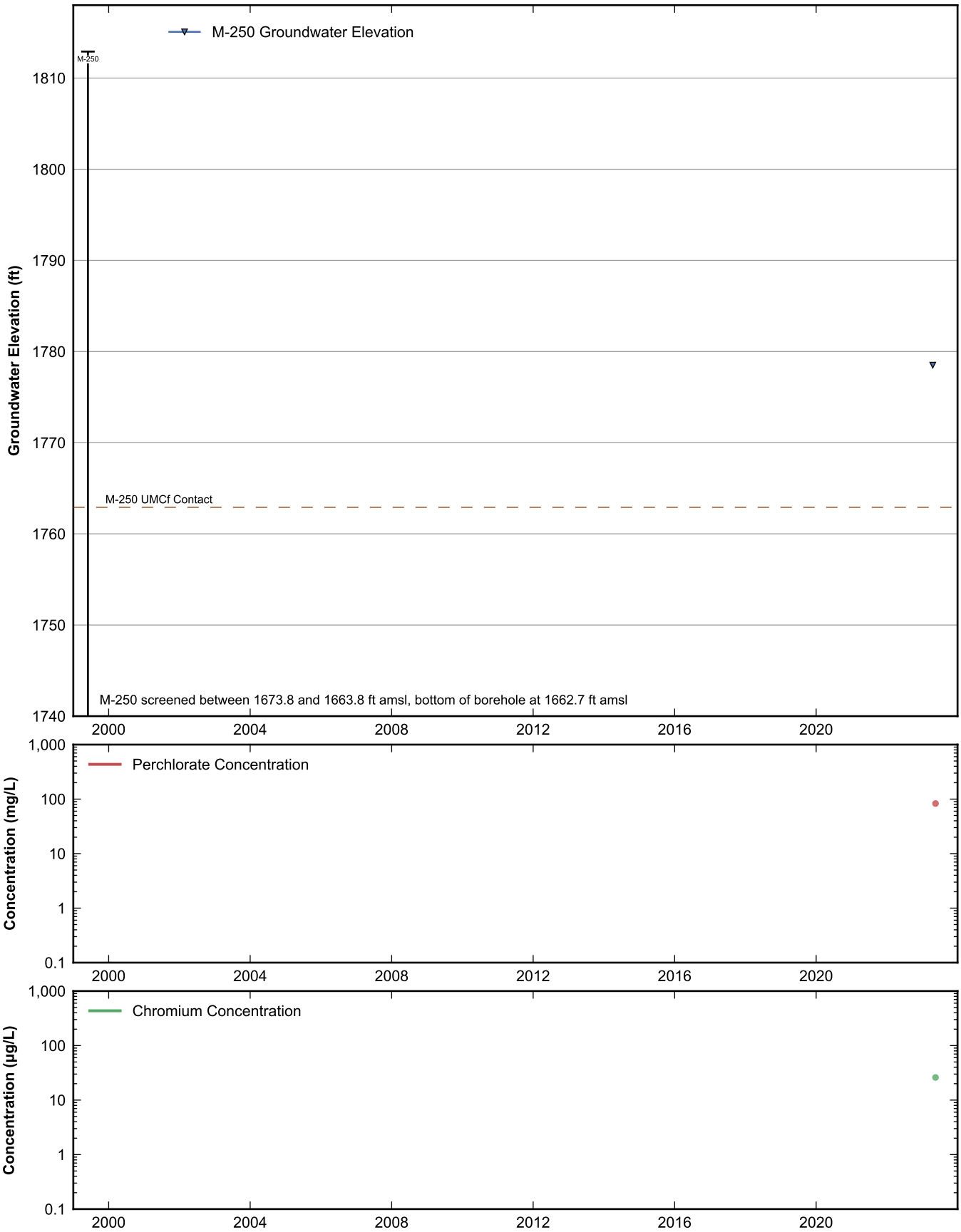

RAMBOLL

Data Sheet for Well M-250
Nevada Environmental Response Trust Site
Henderson, Nevada

Drafter: JH	Date: 2025-02-12	Contract Number: 1940112035	Approved:	Revised:

Path: rehemy\projects\NERT\GWM\AnnualPerformanceReporting\WellDataSheets.py

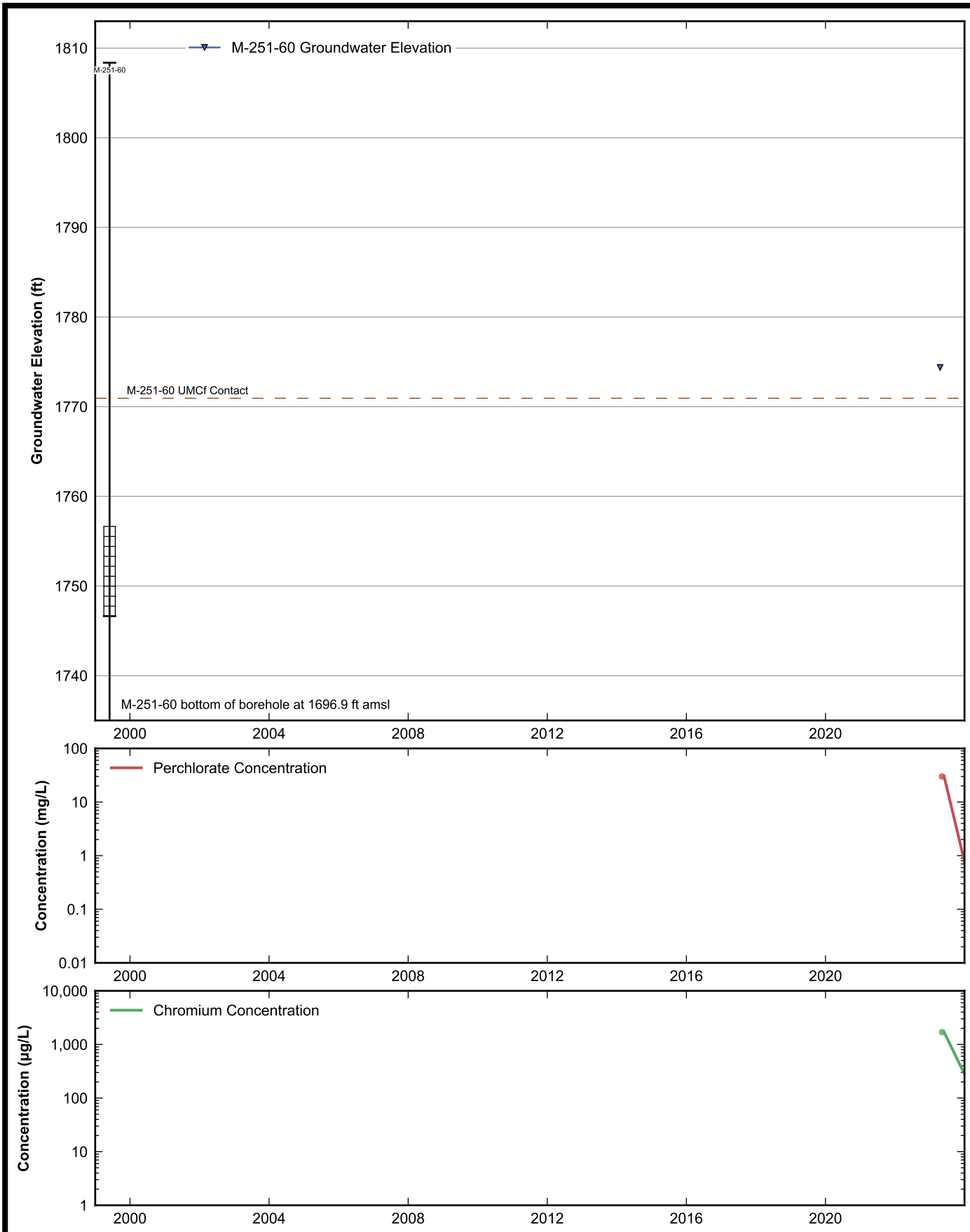

RAMBOLL

Data Sheet for Well M-251-60
Nevada Environmental Response Trust Site
Henderson, Nevada

Drafter: JH	Date: 2025-02-12	Contract Number: 1940112035	Approved:	Revised:

Path: rehemy\projects\NERT\GWM\AnnualPerformanceReporting\WellDataSheets.py

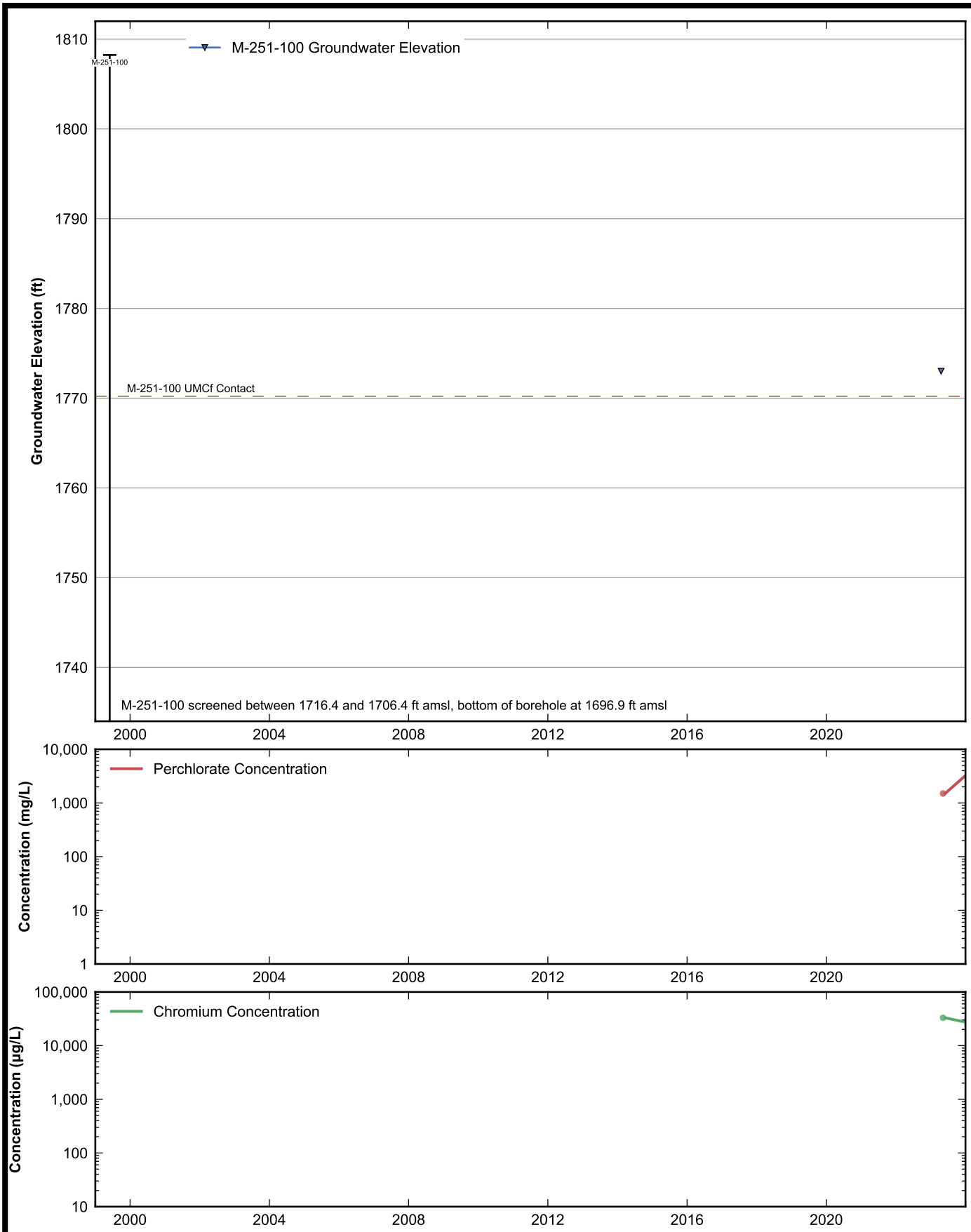

RAMBOLL

Data Sheet for Well M-251-100
Nevada Environmental Response Trust Site
Henderson, Nevada

Drafter: JH	Date: 2025-02-12	Contract Number: 1940112035	Approved:	Revised:

Path: rehemy\projects\NERT\GWM\AnnualPerformanceReporting\WellDataSheets.py

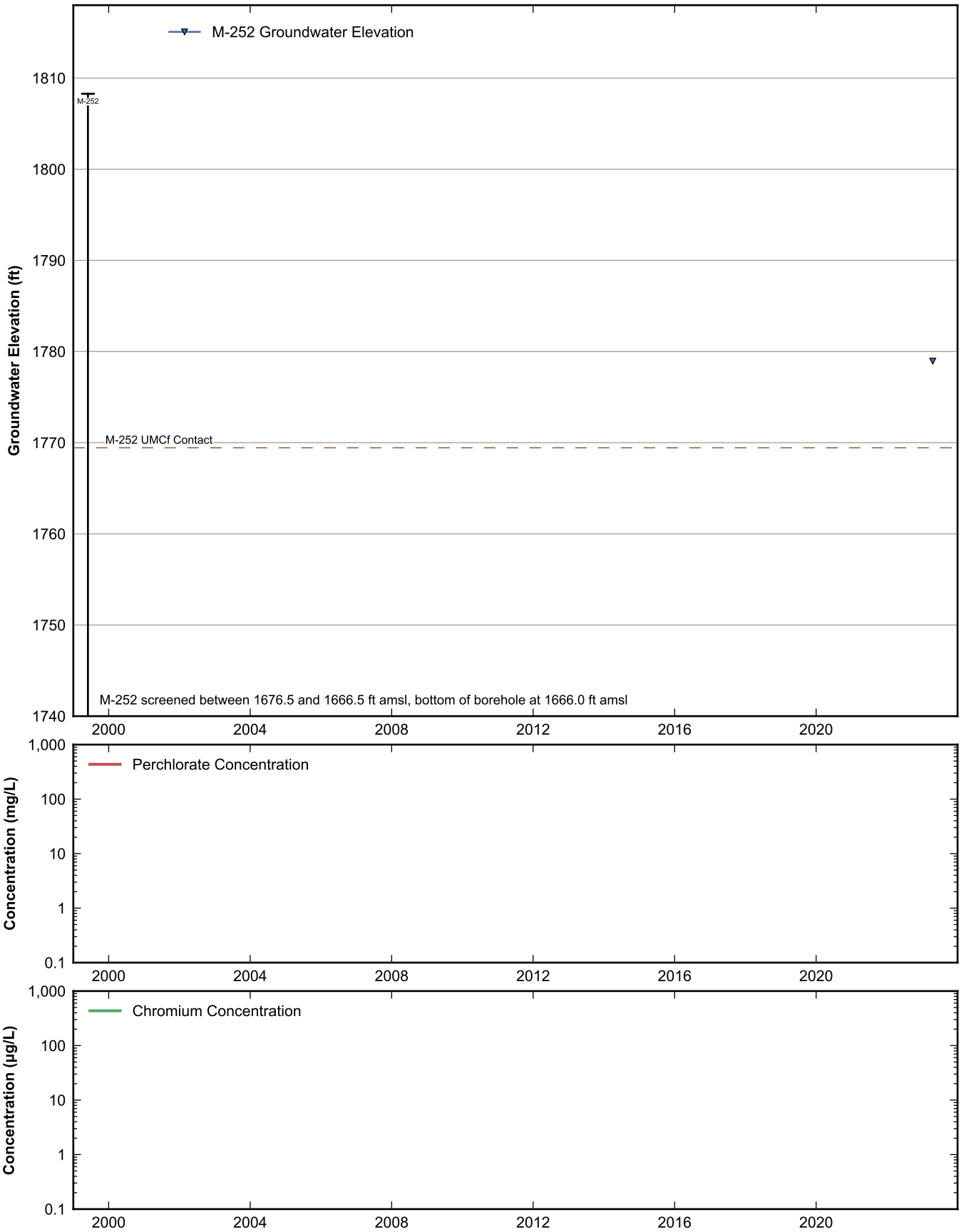

RAMBOLL

Data Sheet for Well M-252
Nevada Environmental Response Trust Site
Henderson, Nevada

Drafter: JH	Date: 2025-02-12	Contract Number: 1940112035	Approved:	Revised:

Path: rehemy\projects\NERT\GWM\AnnualPerformanceReporting\WellDataSheets.py

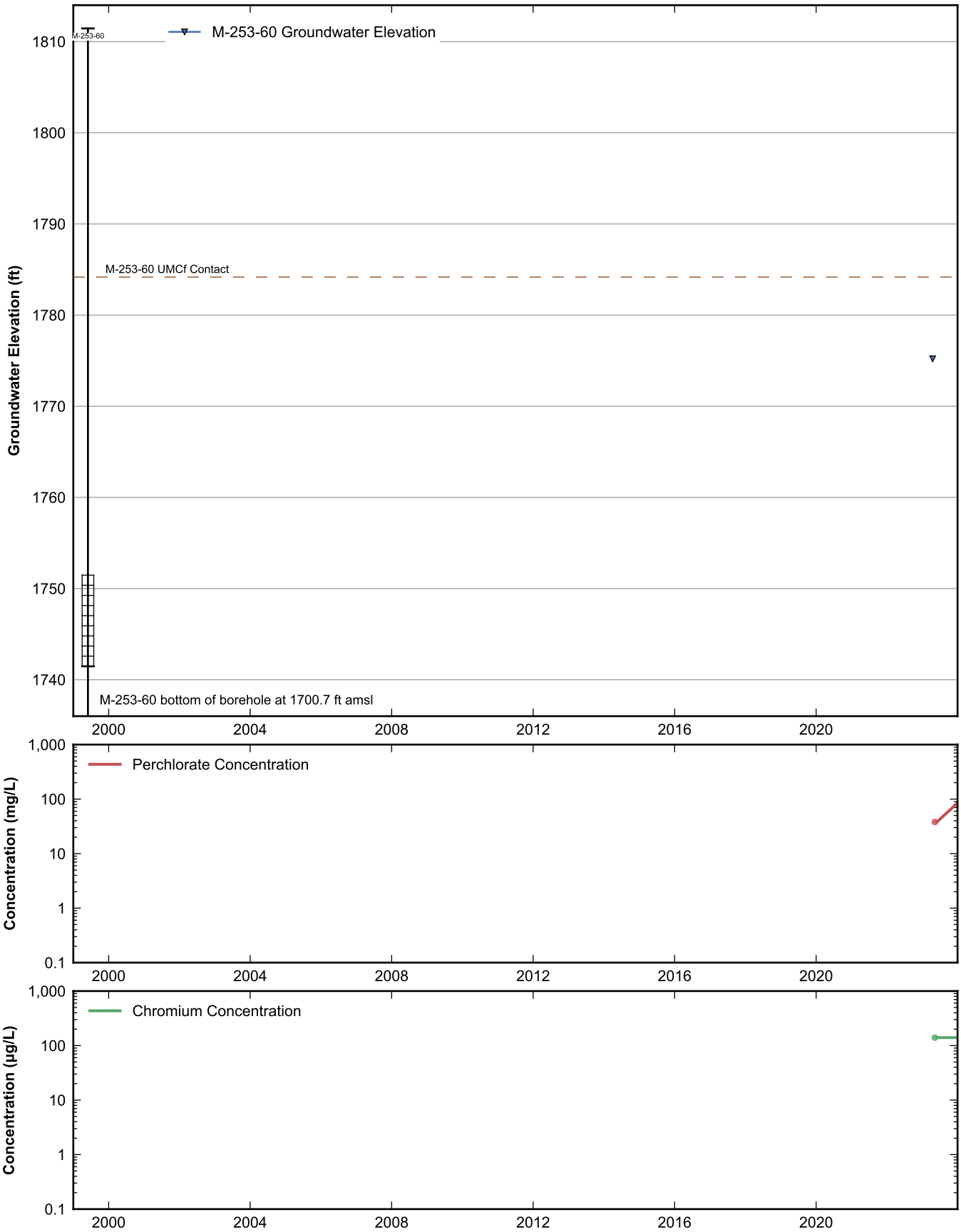

RAMBOLL

Data Sheet for Well M-253-60
Nevada Environmental Response Trust Site
Henderson, Nevada

Drafter: JH	Date: 2025-02-12	Contract Number: 1940112035	Approved:	Revised:

Path: rehemy\projects\NERT\GWM\AnnualPerformanceReporting\WellDataSheets.py

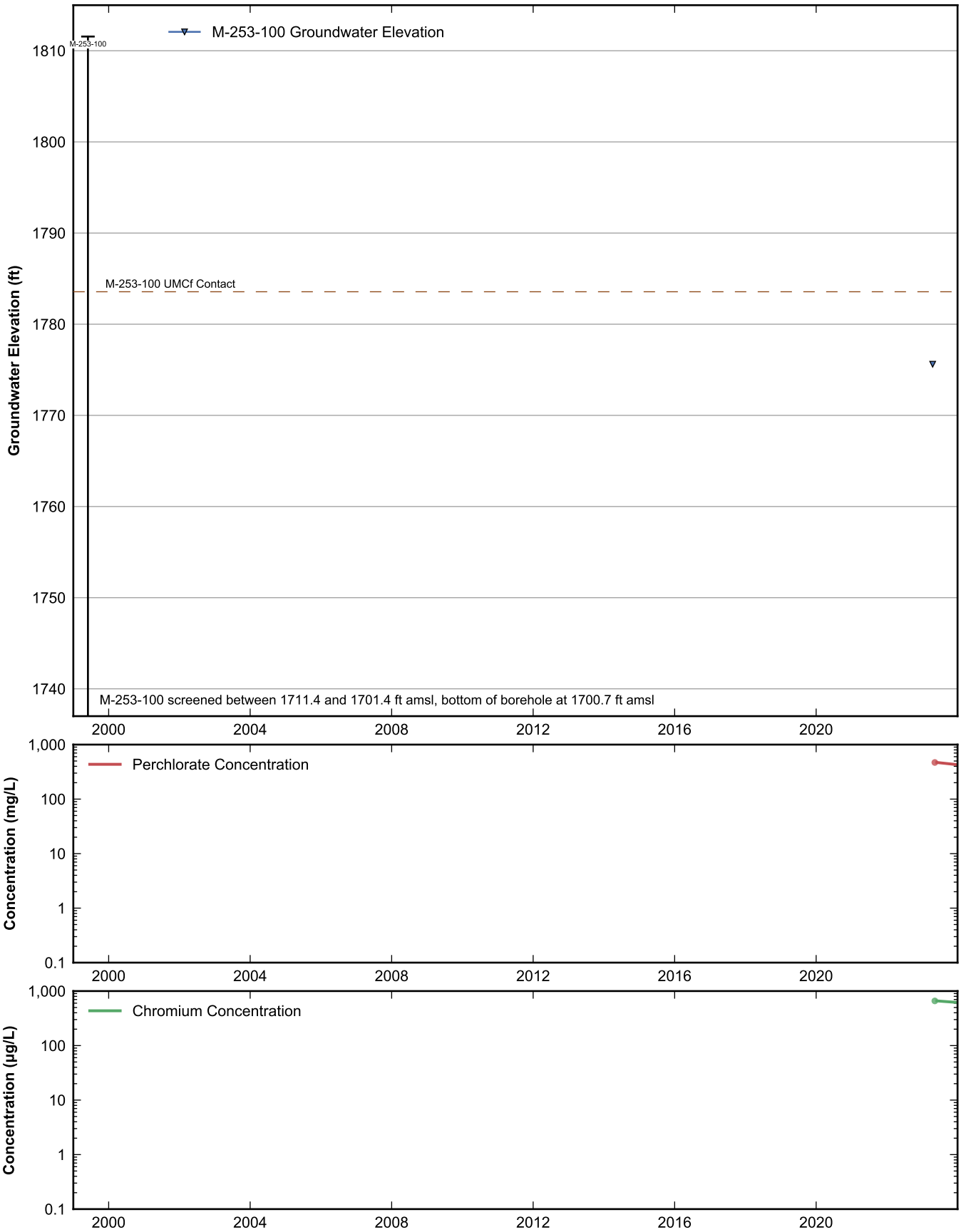

RAMBOLL

Data Sheet for Well M-253-100
Nevada Environmental Response Trust Site
Henderson, Nevada

Drafter: JH	Date: 2025-02-12	Contract Number: 1940112035	Approved:	Revised:

Path: rehemy\projects\NERT\GWM\AnnualPerformanceReporting\WellDataSheets.py

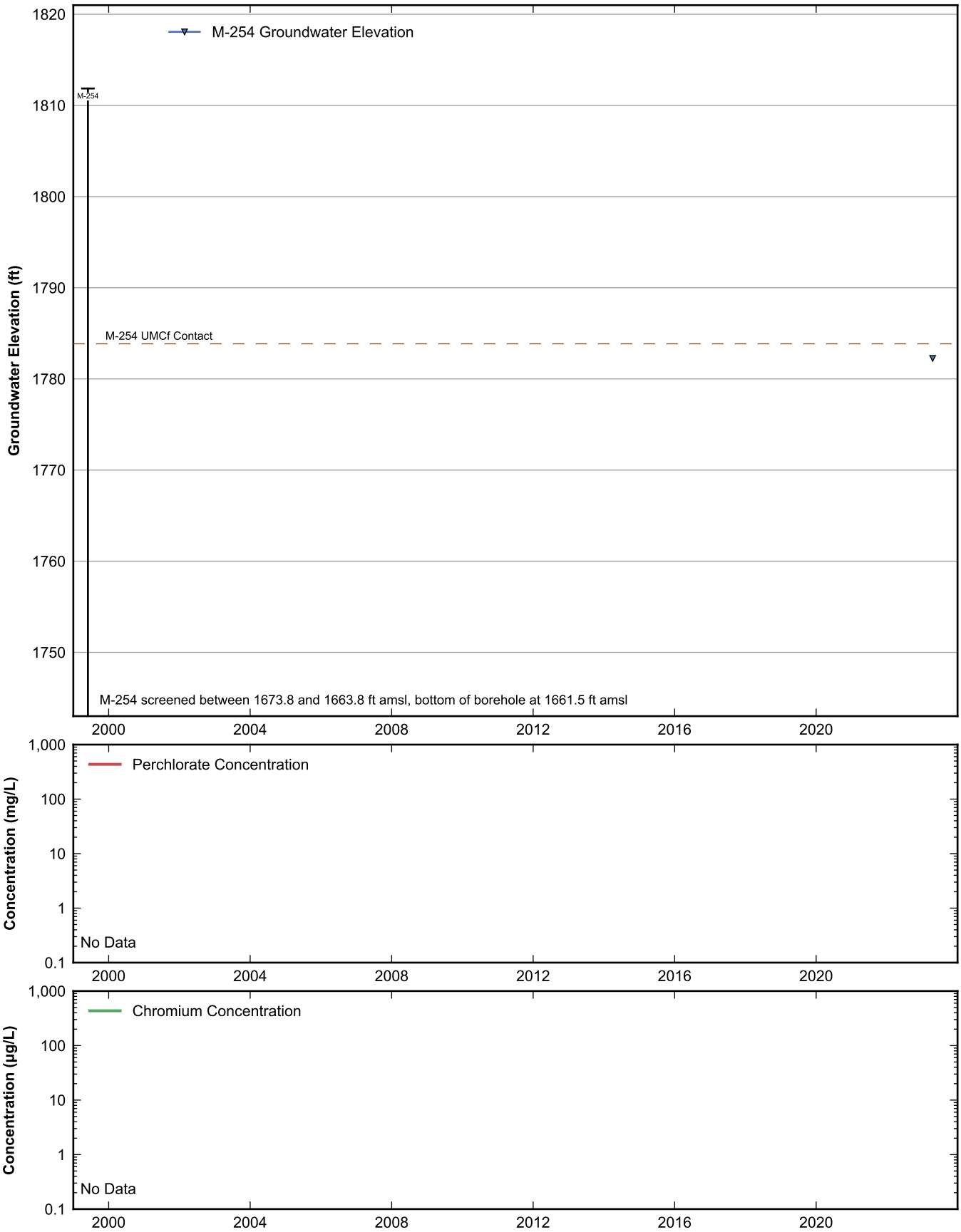

RAMBOLL

Data Sheet for Well M-254
Nevada Environmental Response Trust Site
Henderson, Nevada

Drafter: JH	Date: 2025-02-12	Contract Number: 1940112035	Approved:	Revised:

Path: rehemy\projects\NERT\GWM\AnnualPerformanceReporting\WellDataSheets.py

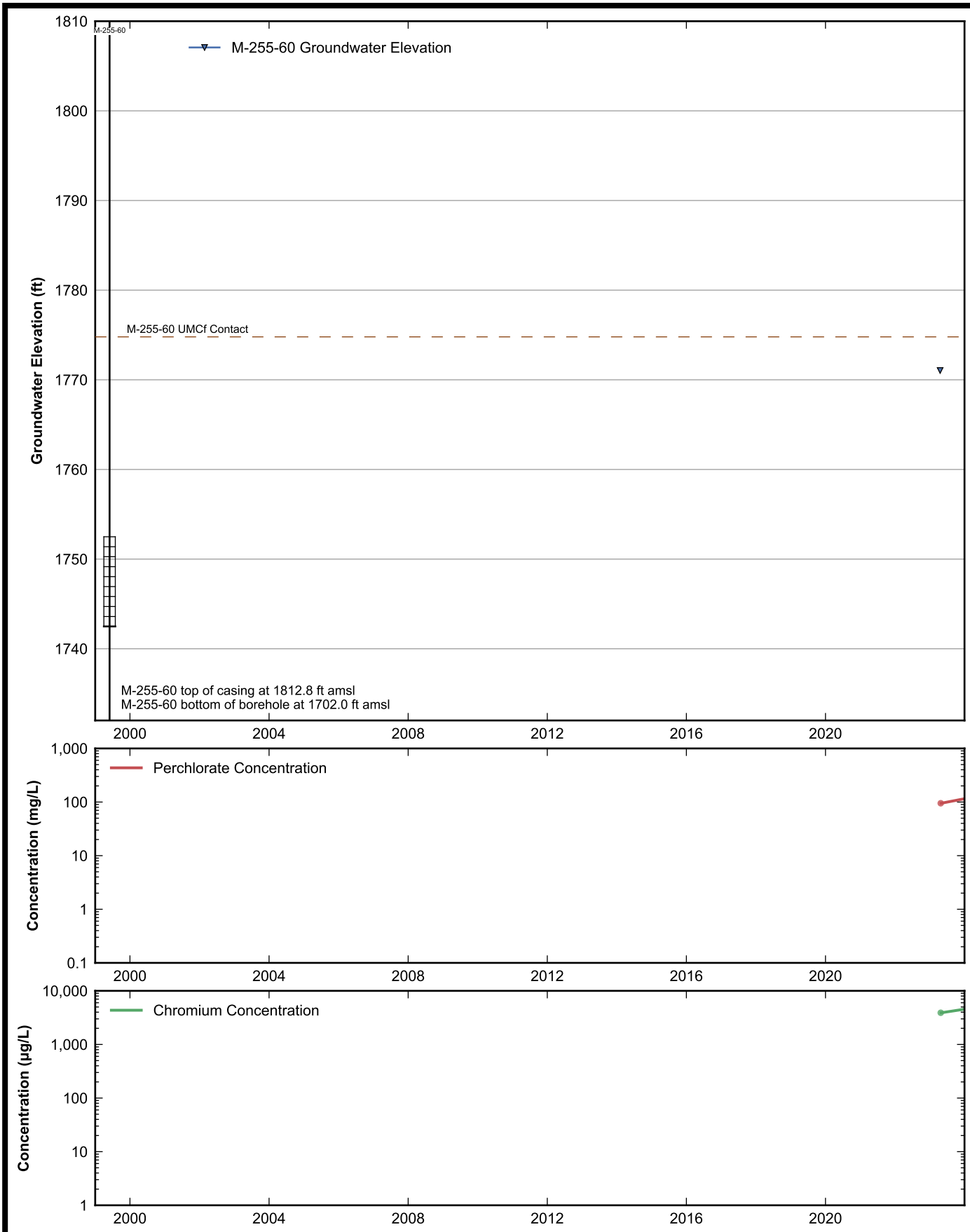

RAMBOLL

Data Sheet for Well M-255-60
Nevada Environmental Response Trust Site
Henderson, Nevada

Drafter: JH	Date: 2025-02-12	Contract Number: 1940112035	Approved:	Revised:

Path: rehemy\projects\NERT\GWM\AnnualPerformanceReporting\WellDataSheets.py

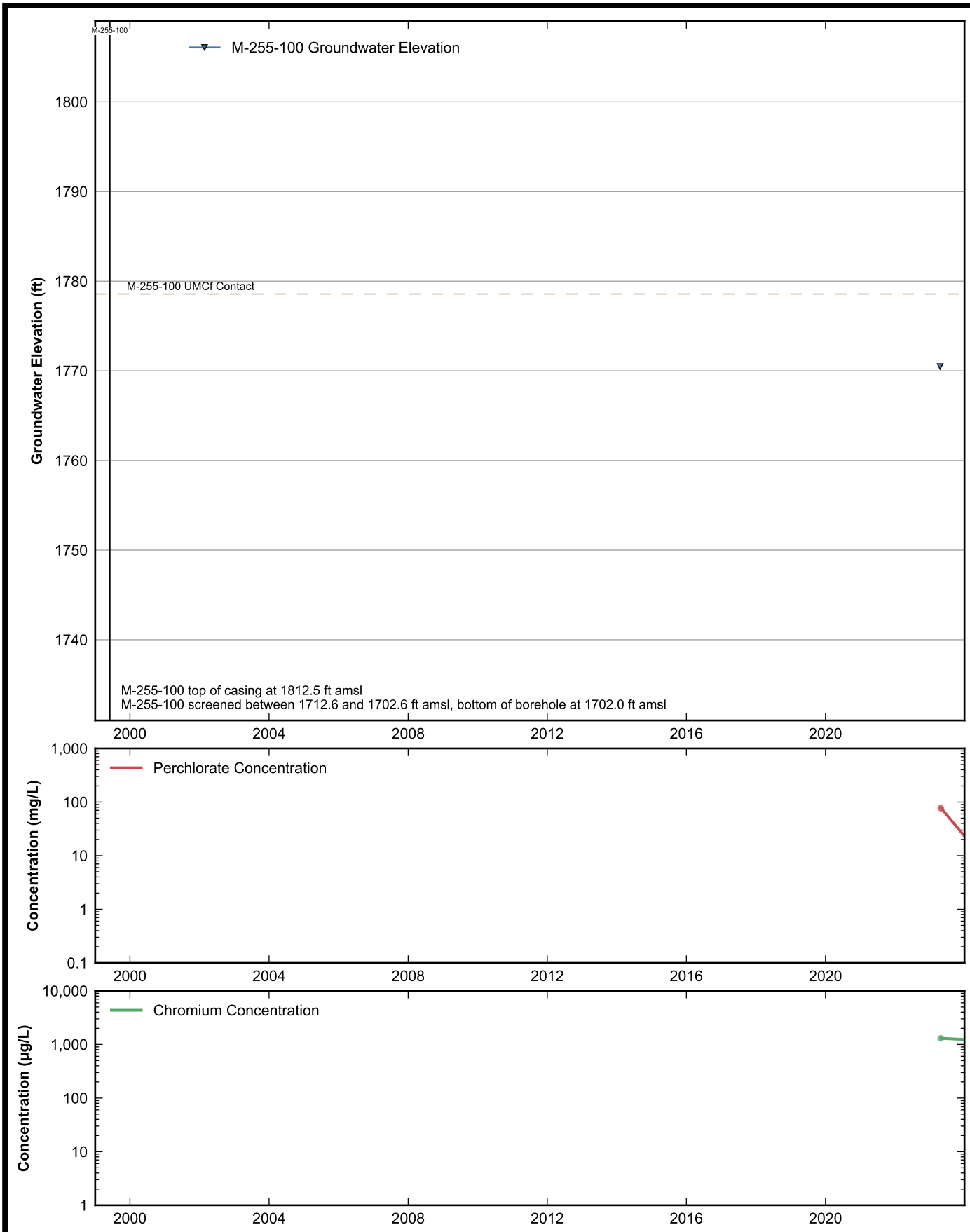

RAMBOLL

Data Sheet for Well M-255-100
Nevada Environmental Response Trust Site
Henderson, Nevada

Drafter: JH	Date: 2025-02-12	Contract Number: 1940112035	Approved:	Revised:

Path: rehemy\projects\NERT\GWM\AnnualPerformanceReporting\WellDataSheets.py

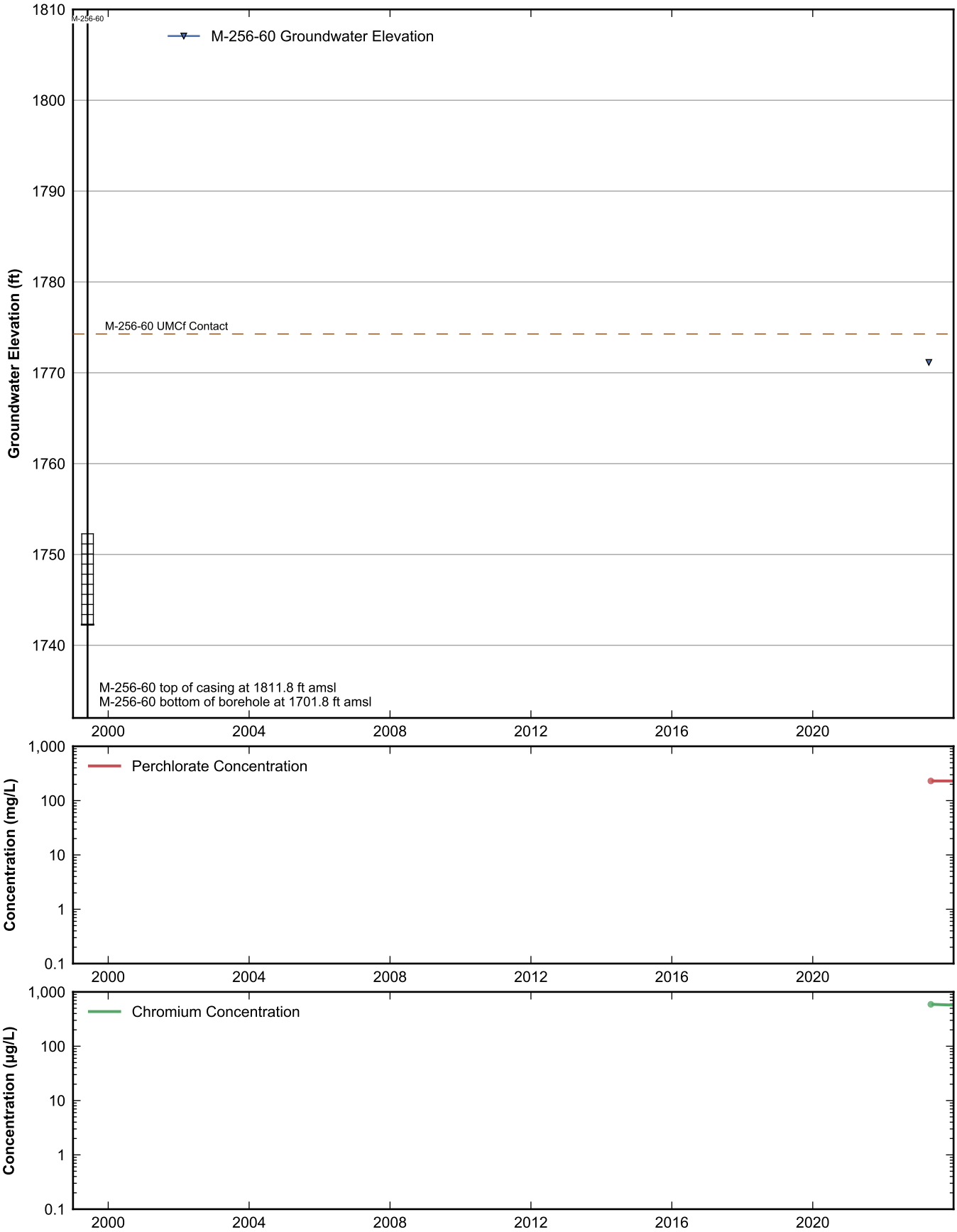

RAMBOLL

Data Sheet for Well M-256-60
Nevada Environmental Response Trust Site
Henderson, Nevada

Drafter: JH	Date: 2025-02-12	Contract Number: 1940112035	Approved:	Revised:

Path: rehemy\projects\NERT\GWM\AnnualPerformanceReporting\WellDataSheets.py

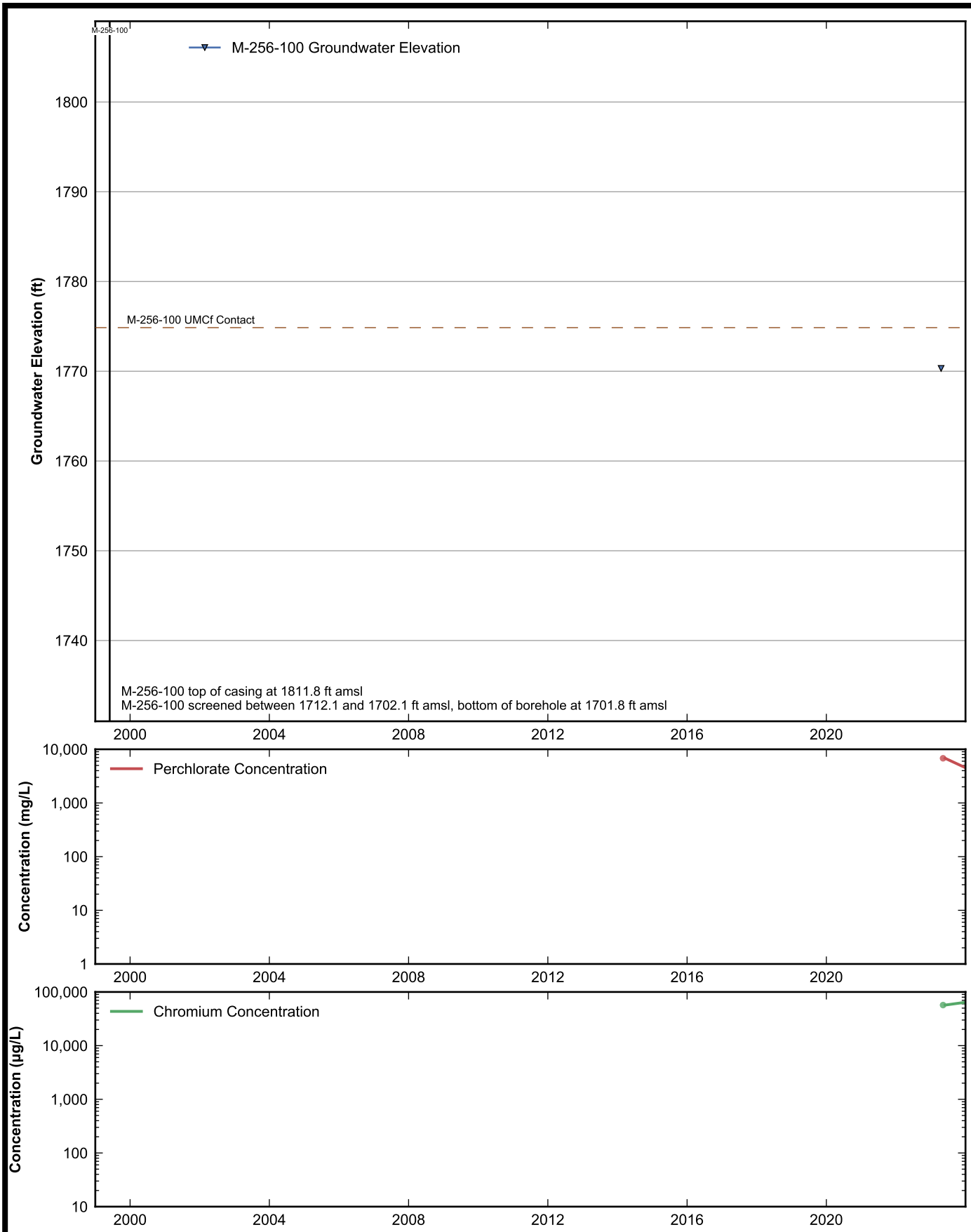

RAMBOLL

Data Sheet for Well M-256-100
Nevada Environmental Response Trust Site
Henderson, Nevada

Drafter: JH	Date: 2025-02-12	Contract Number: 1940112035	Approved:	Revised:

Path: rehemy\projects\NERT\GWM\AnnualPerformanceReporting\WellDataSheets.py

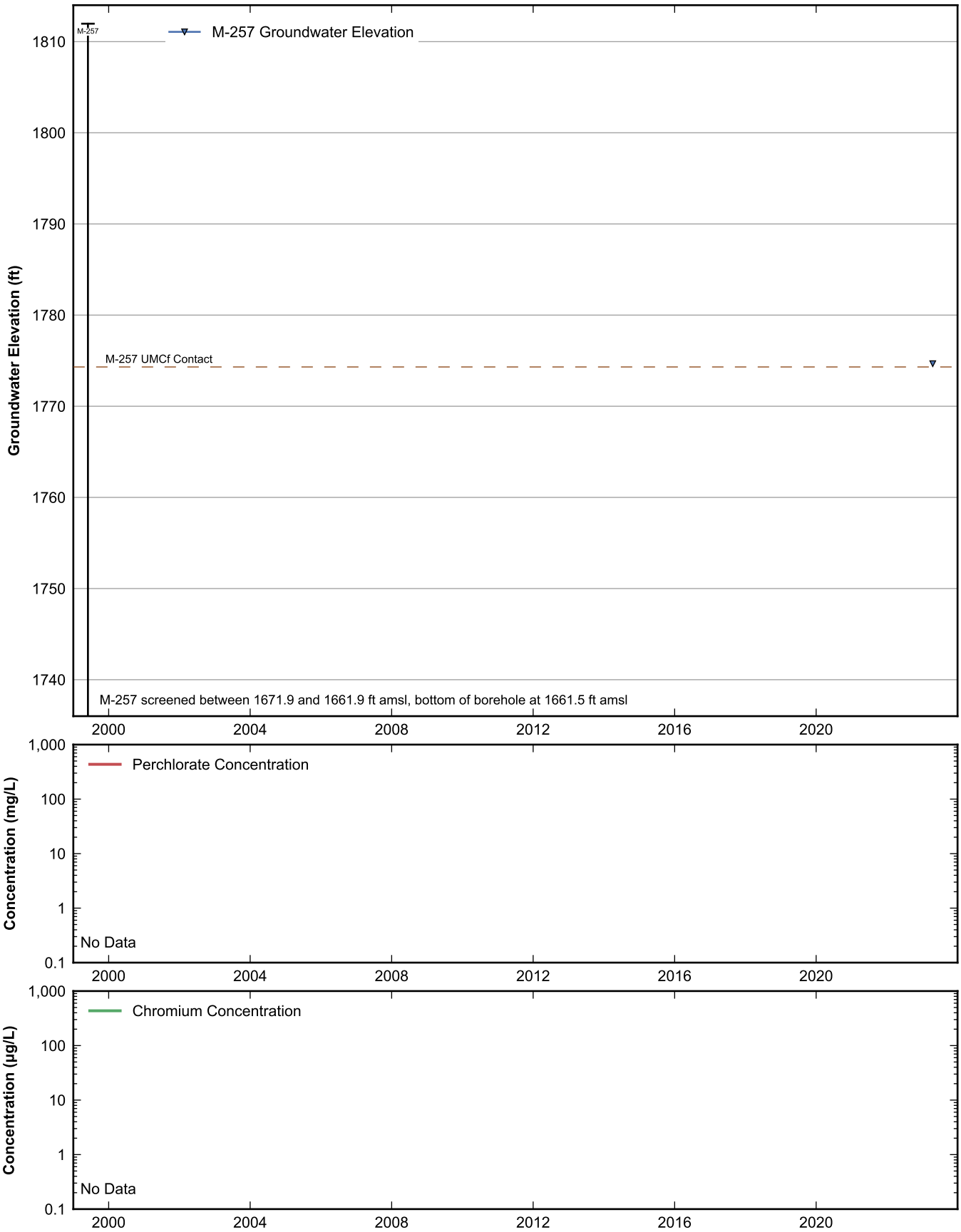

RAMBOLL

Data Sheet for Well M-257
Nevada Environmental Response Trust Site
Henderson, Nevada

Drafter: JH	Date: 2025-02-12	Contract Number: 1940112035	Approved:	Revised:

Path: rehemy\projects\NERT\GWM\AnnualPerformanceReporting\WellDataSheets.py

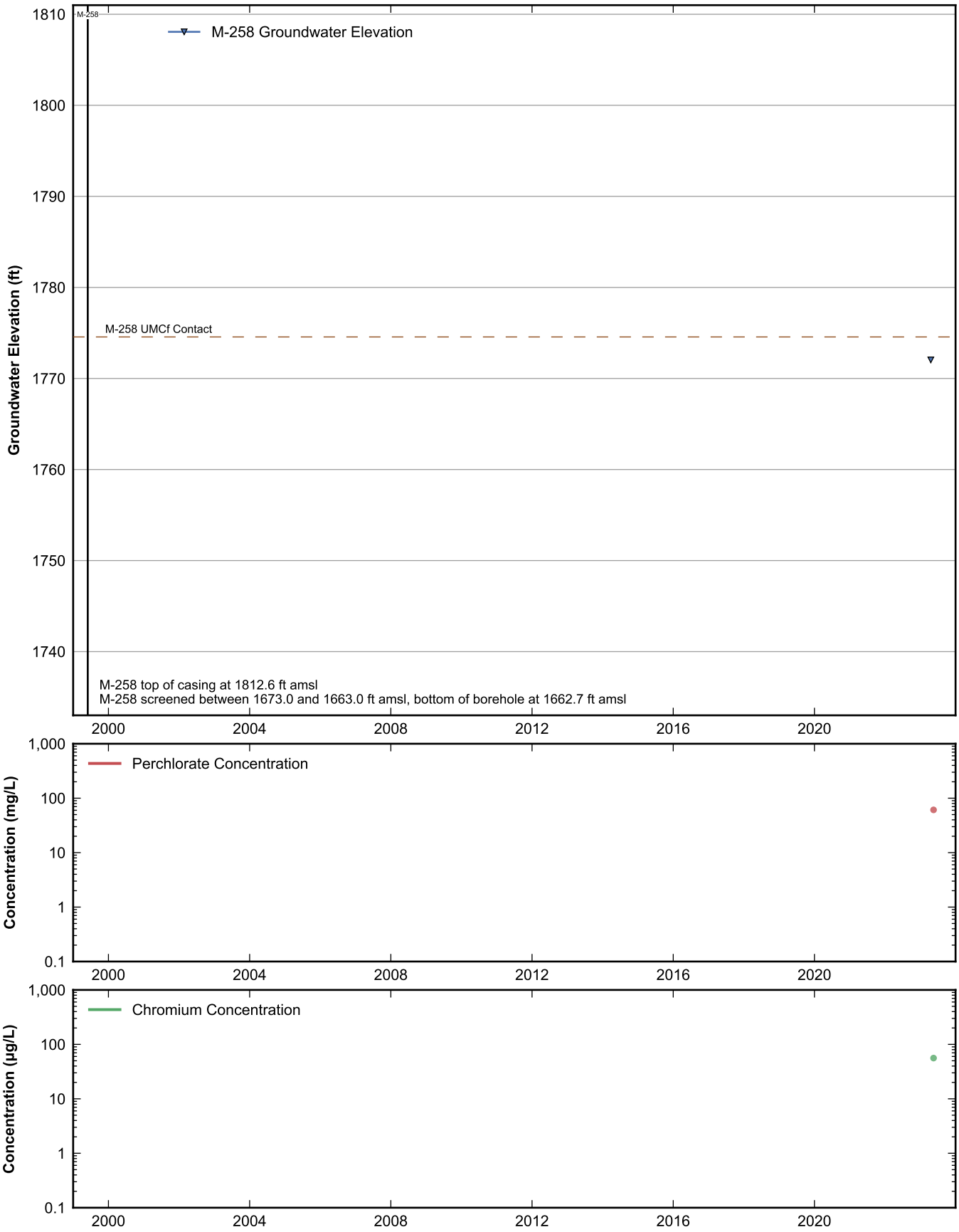

RAMBOLL

Data Sheet for Well M-258
Nevada Environmental Response Trust Site
Henderson, Nevada

Drafter: JH	Date: 2025-02-12	Contract Number: 1940112035	Approved:	Revised:

Path: rehemy\projects\NERT\GWM\AnnualPerformanceReporting\WellDataSheets.py

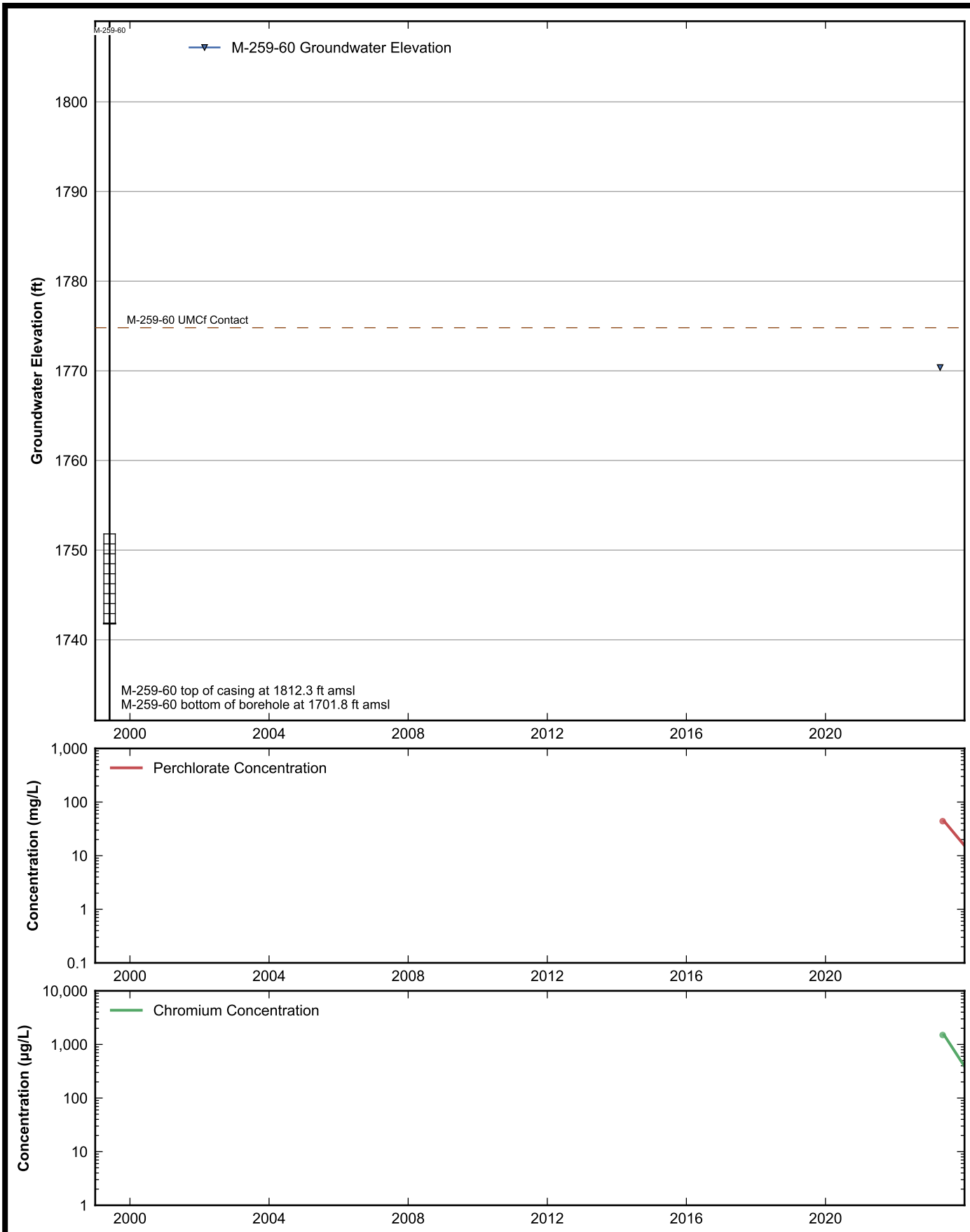

RAMBOLL

Data Sheet for Well M-259-60
Nevada Environmental Response Trust Site
Henderson, Nevada

Drafter: JH	Date: 2025-02-12	Contract Number: 1940112035	Approved:	Revised:

Path: rehemy\projects\NERT\GWM\AnnualPerformanceReporting\WellDataSheets.py

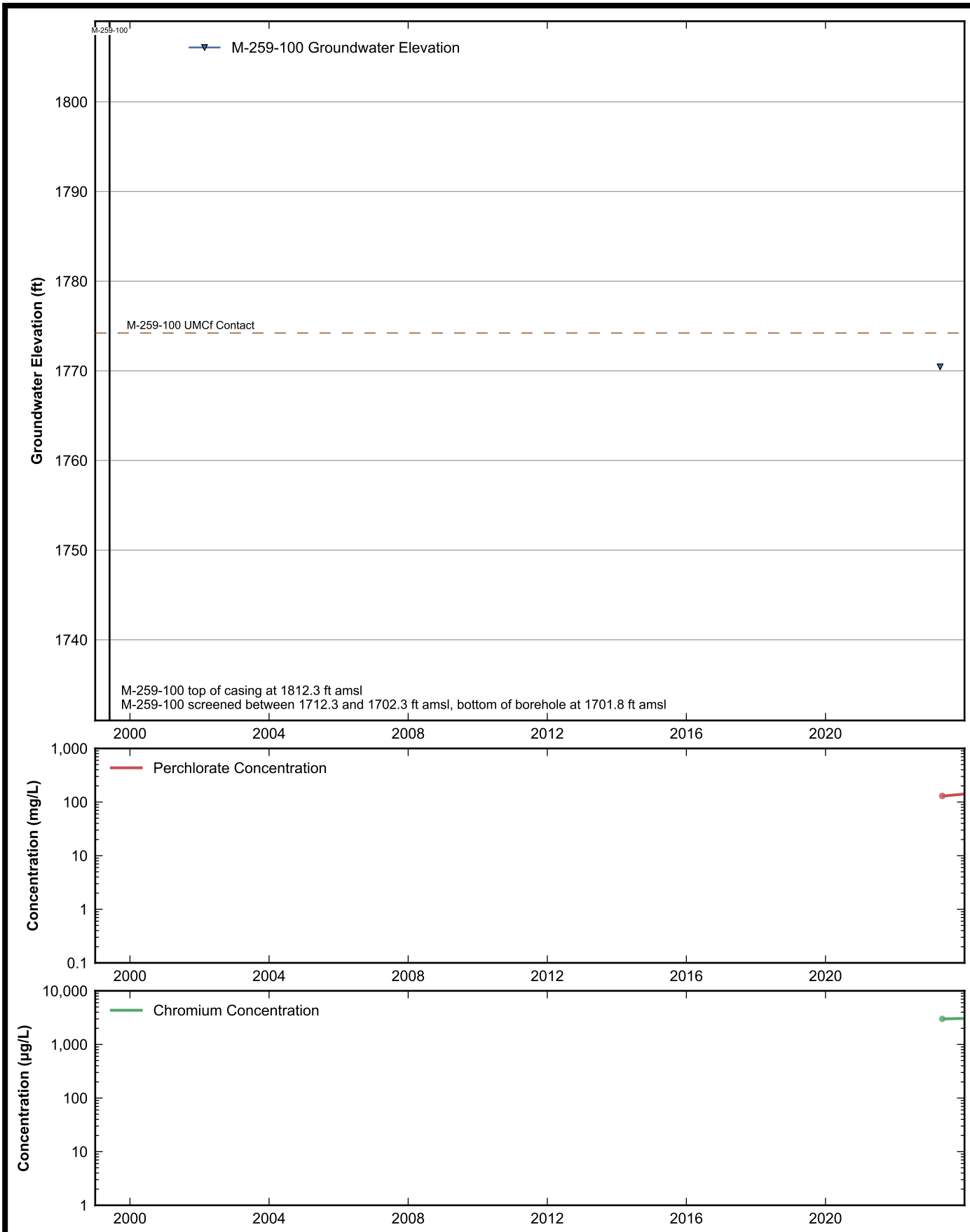

RAMBOLL

Data Sheet for Well M-259-100
Nevada Environmental Response Trust Site
Henderson, Nevada

Drafter: JH	Date: 2025-02-12	Contract Number: 1940112035	Approved:	Revised:

Path: rehemy\projects\NERT\GWM\AnnualPerformanceReporting\WellDataSheets.py

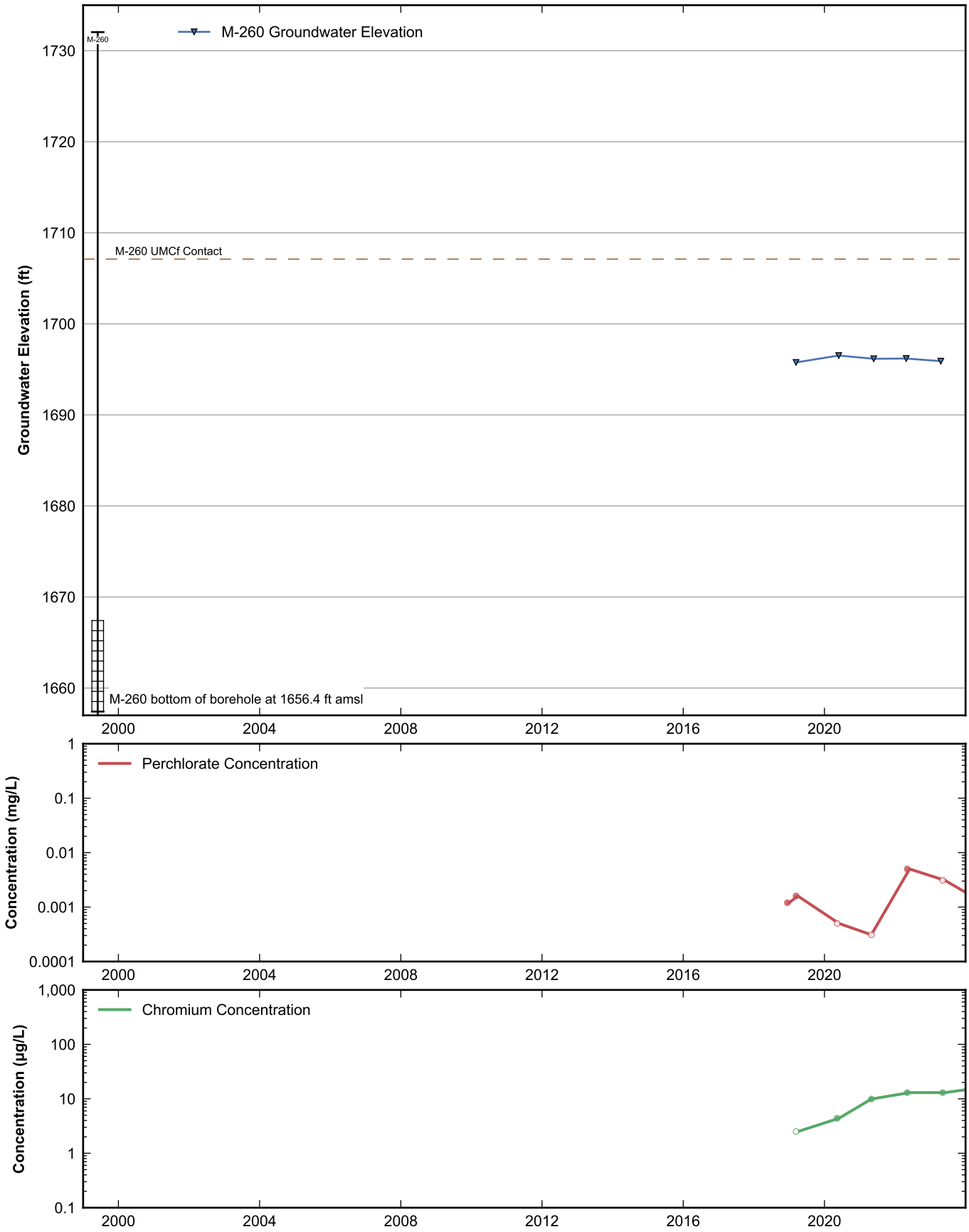

RAMBOLL

Data Sheet for Well M-260
Nevada Environmental Response Trust Site
Henderson, Nevada

Drafter: JH	Date: 2025-02-12	Contract Number: 1940112035	Approved:	Revised:

Path: rehemy\projects\NERT\GWM\AnnualPerformanceReporting\WellDataSheets.py

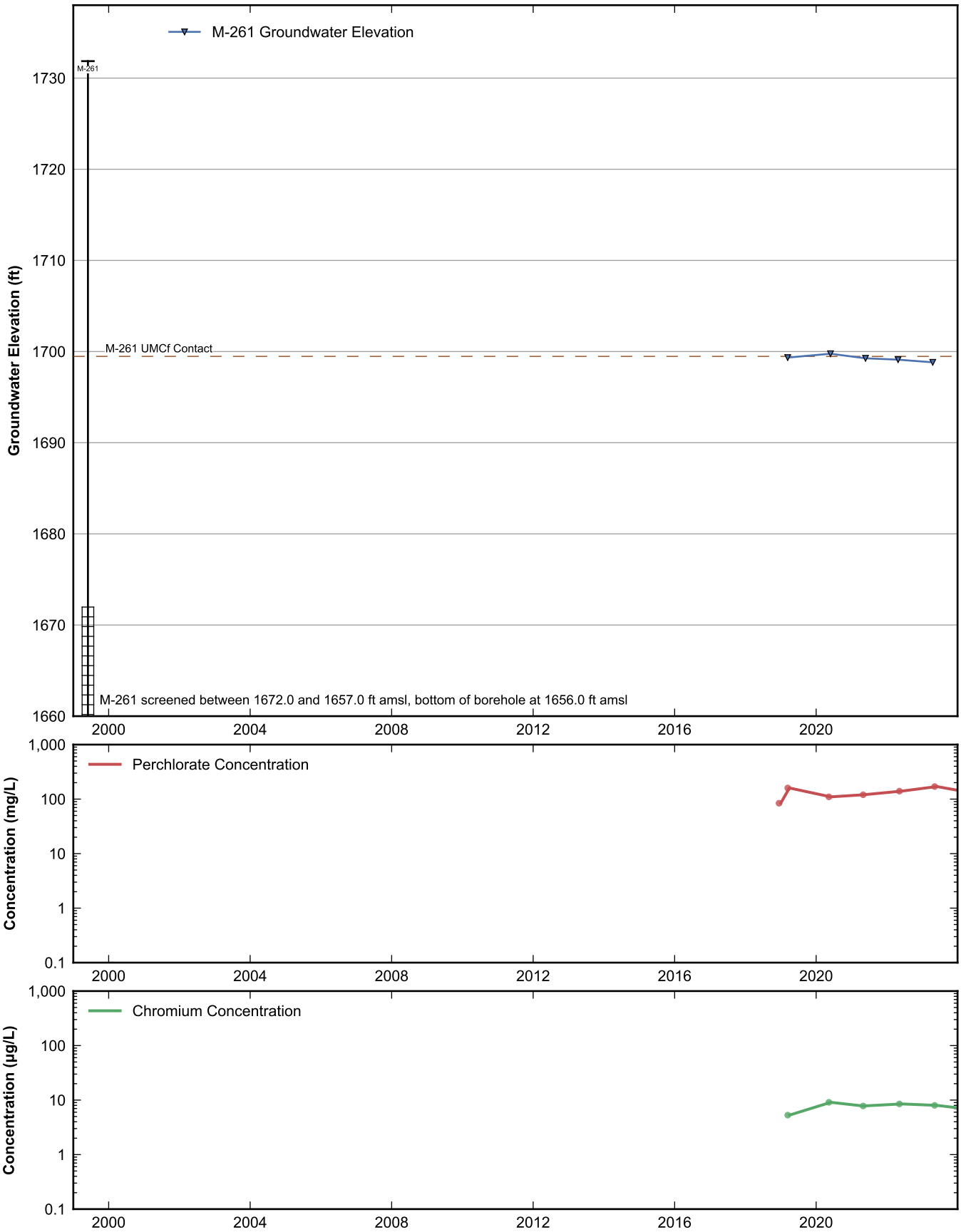

RAMBOLL

Data Sheet for Well M-261
Nevada Environmental Response Trust Site
Henderson, Nevada

Drafter: JH	Date: 2025-02-12	Contract Number: 1940112035	Approved:	Revised:

Path: rehemy\projects\NERT\GWM\AnnualPerformanceReporting\WellDataSheets.py

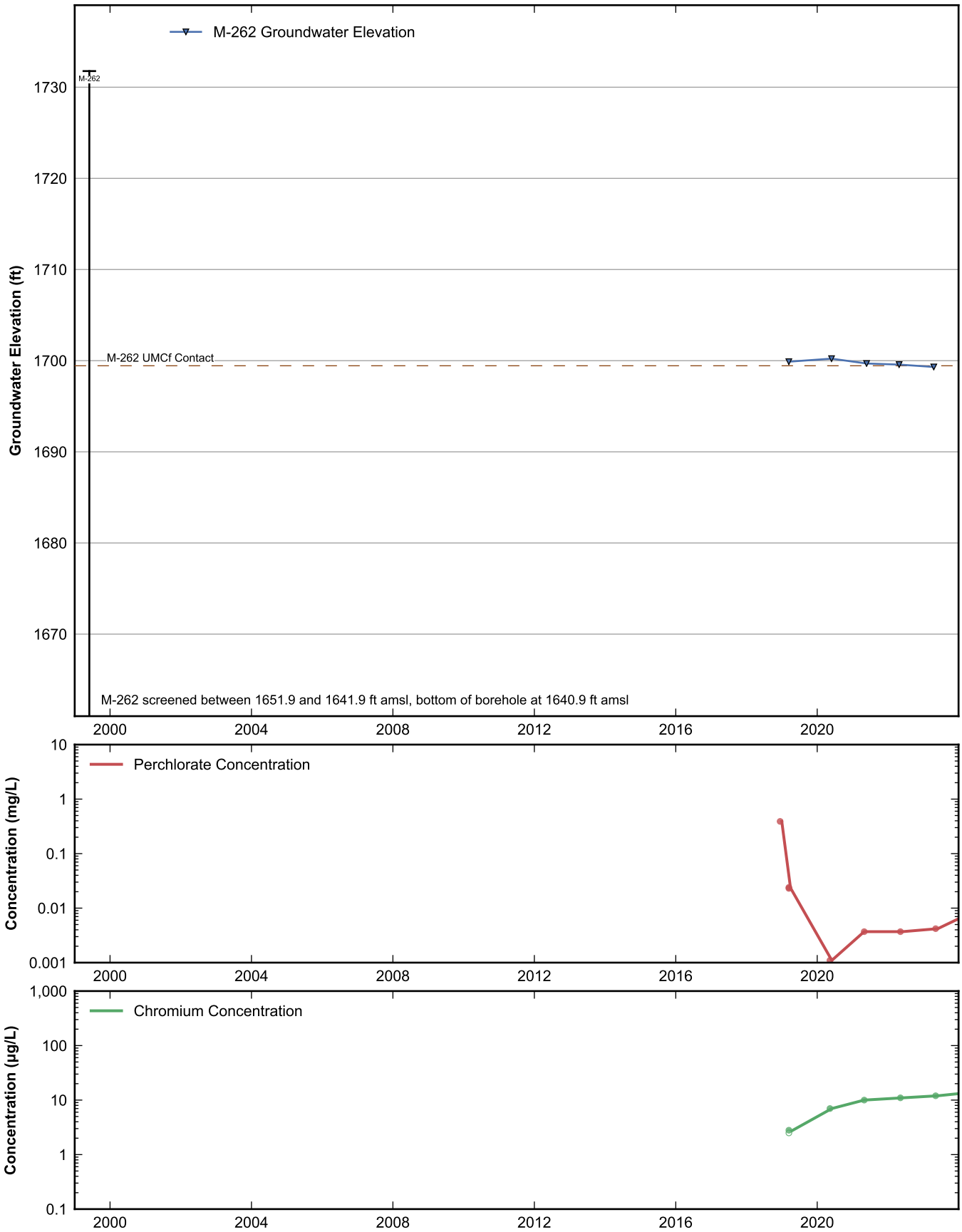

RAMBOLL

Data Sheet for Well M-262
Nevada Environmental Response Trust Site
Henderson, Nevada

Drafter: JH	Date: 2025-02-12	Contract Number: 1940112035	Approved:	Revised:

Path: rehemy\projects\NERT\GWM\AnnualPerformanceReporting\WellDataSheets.py

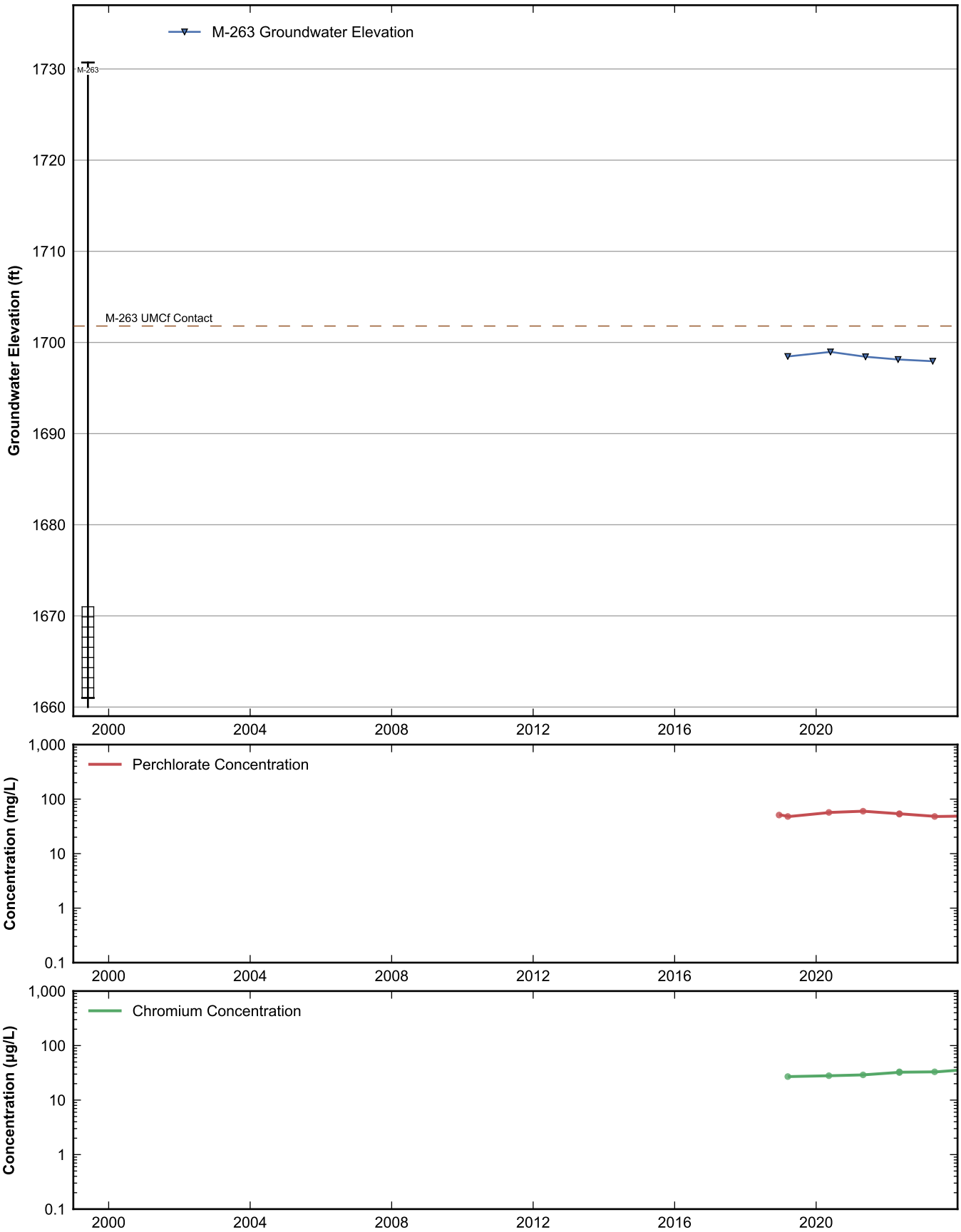

RAMBOLL

Data Sheet for Well M-263
Nevada Environmental Response Trust Site
Henderson, Nevada

Drafter: JH	Date: 2025-02-12	Contract Number: 1940112035	Approved:	Revised:

Path: rehemy\projects\NERT\GWM\AnnualPerformanceReporting\WellDataSheets.py

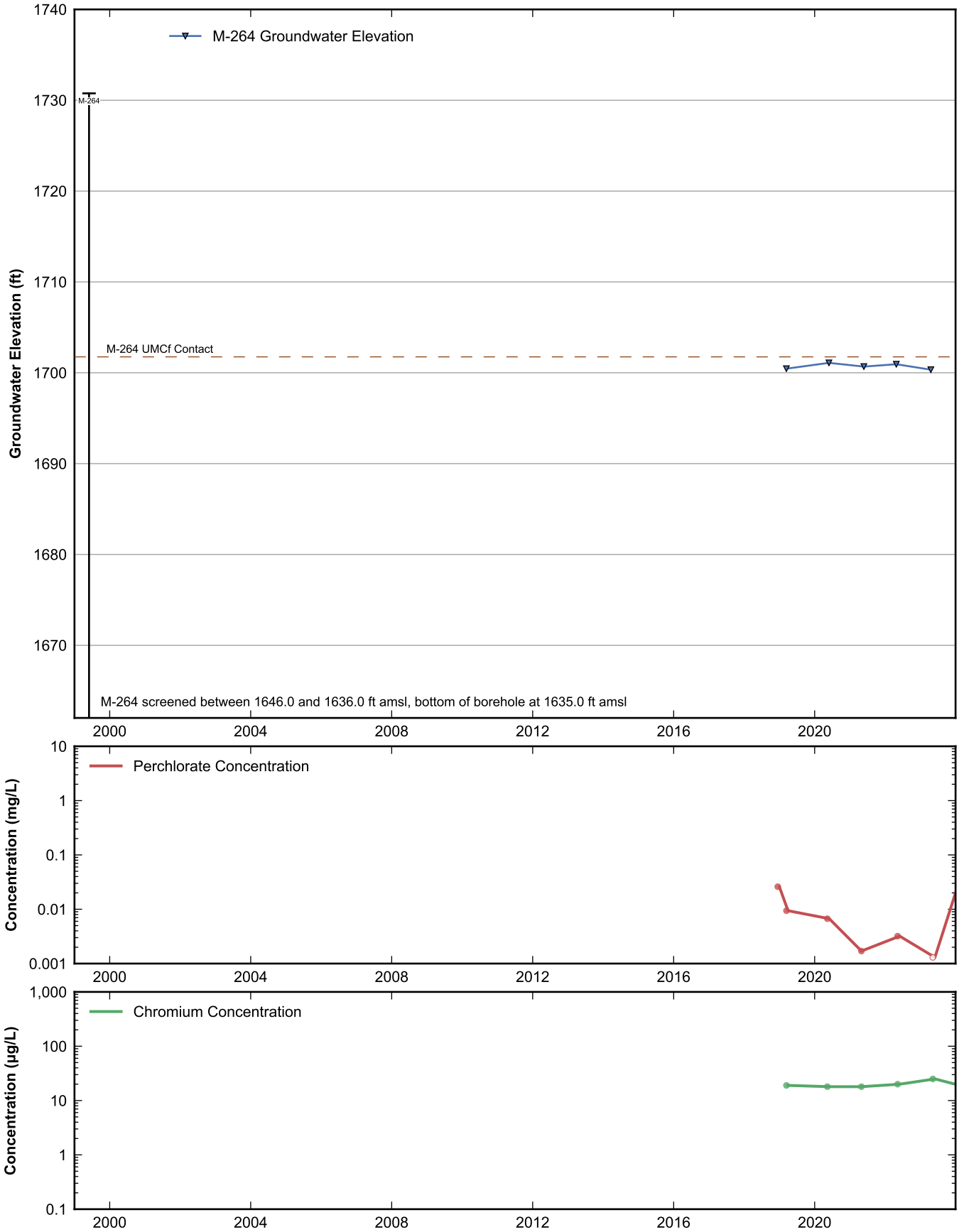

RAMBOLL

Data Sheet for Well M-264
Nevada Environmental Response Trust Site
Henderson, Nevada

Drafter: JH	Date: 2025-02-12	Contract Number: 1940112035	Approved:	Revised:

Path: rehemy\projects\NERT\GWM\AnnualPerformanceReporting\WellDataSheets.py

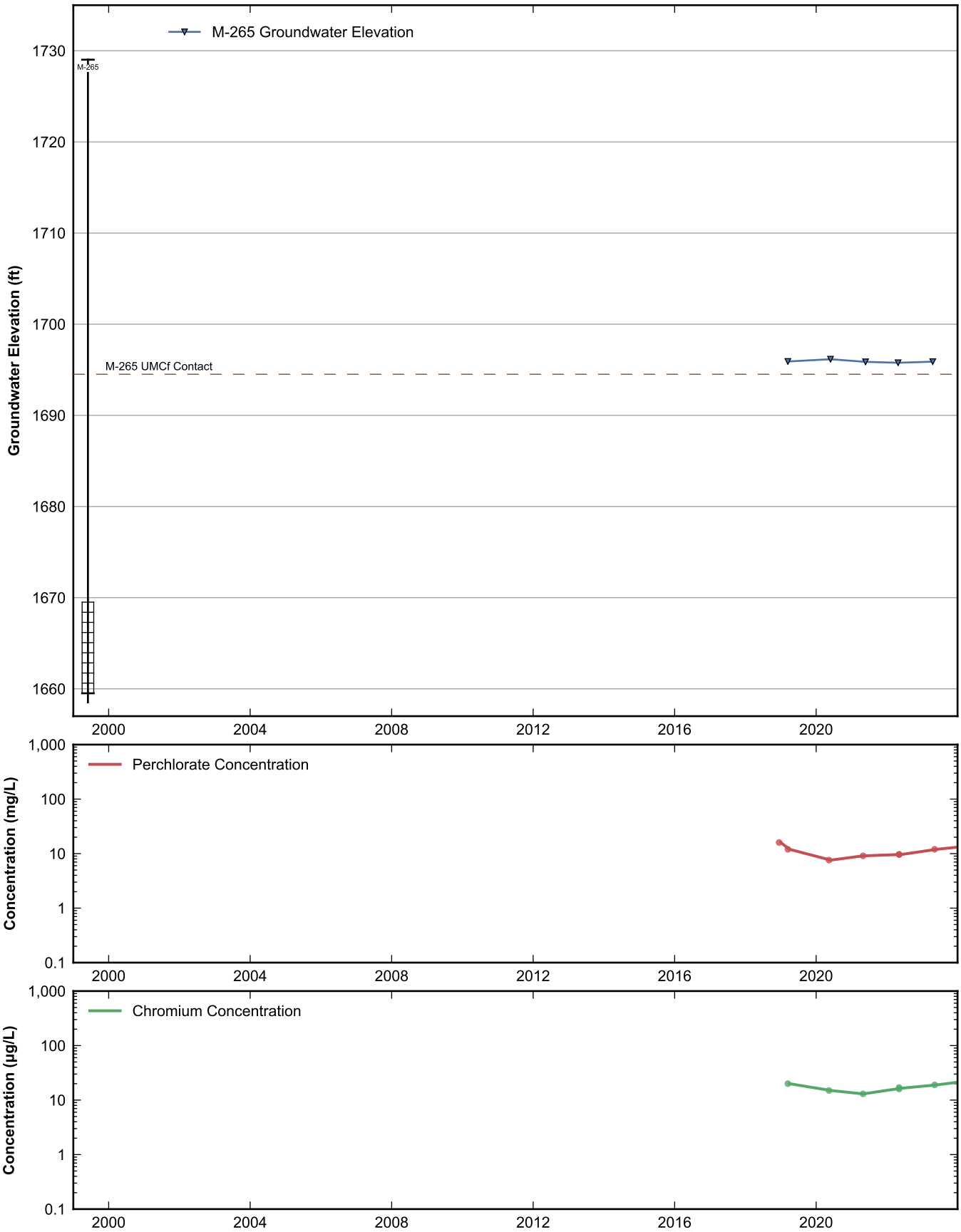

RAMBOLL

Data Sheet for Well M-265
Nevada Environmental Response Trust Site
Henderson, Nevada

Drafter: JH	Date: 2025-02-12	Contract Number: 1940112035	Approved:	Revised:

Path: rehemy\projects\NERT\GWM\AnnualPerformanceReporting\WellDataSheets.py

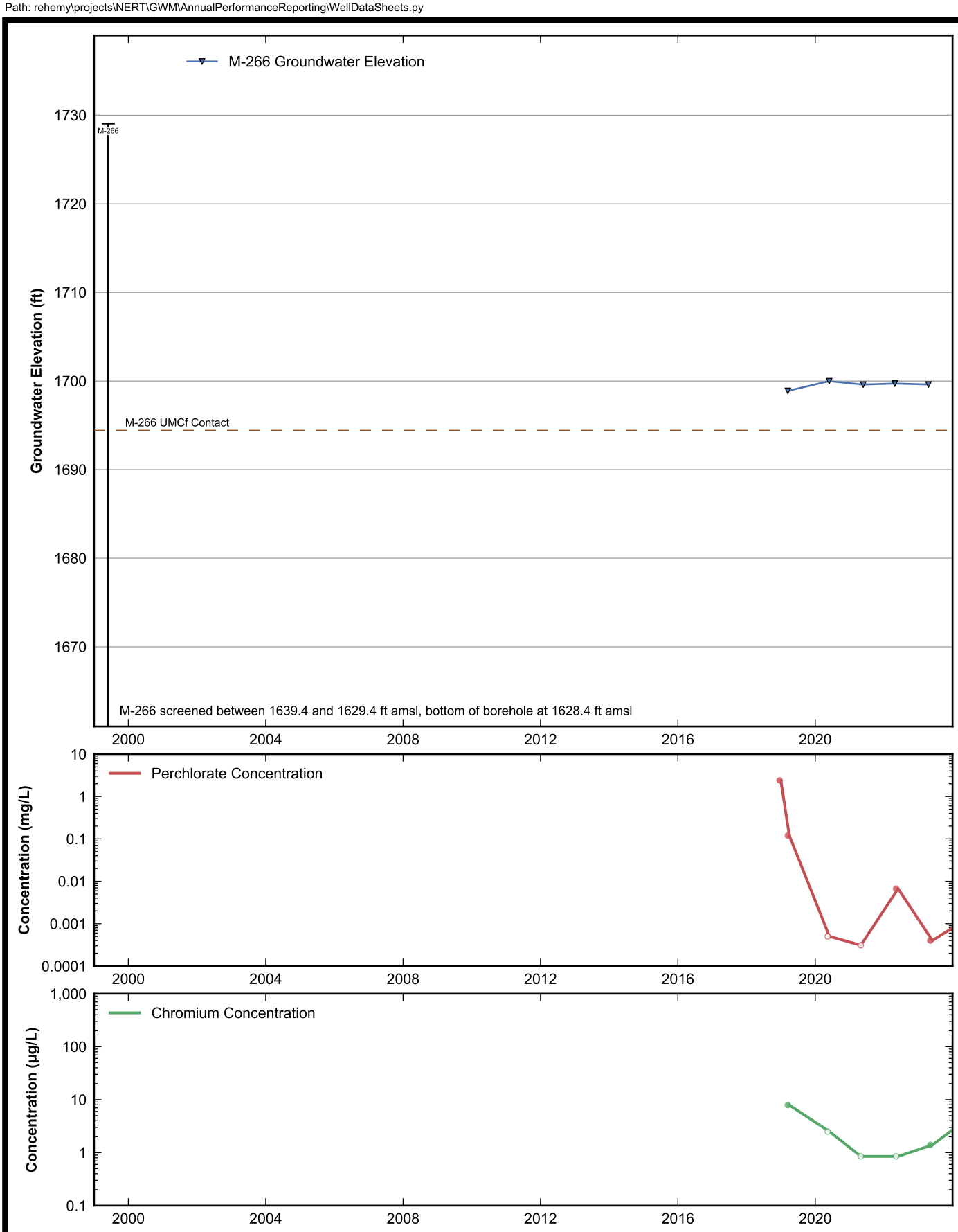

RAMBOLL

Data Sheet for Well M-266
Nevada Environmental Response Trust Site
Henderson, Nevada

Drafter: JH	Date: 2025-02-12	Contract Number: 1940112035	Approved:	Revised:

Path: rehemy\projects\NERT\GWM\AnnualPerformanceReporting\WellDataSheets.py

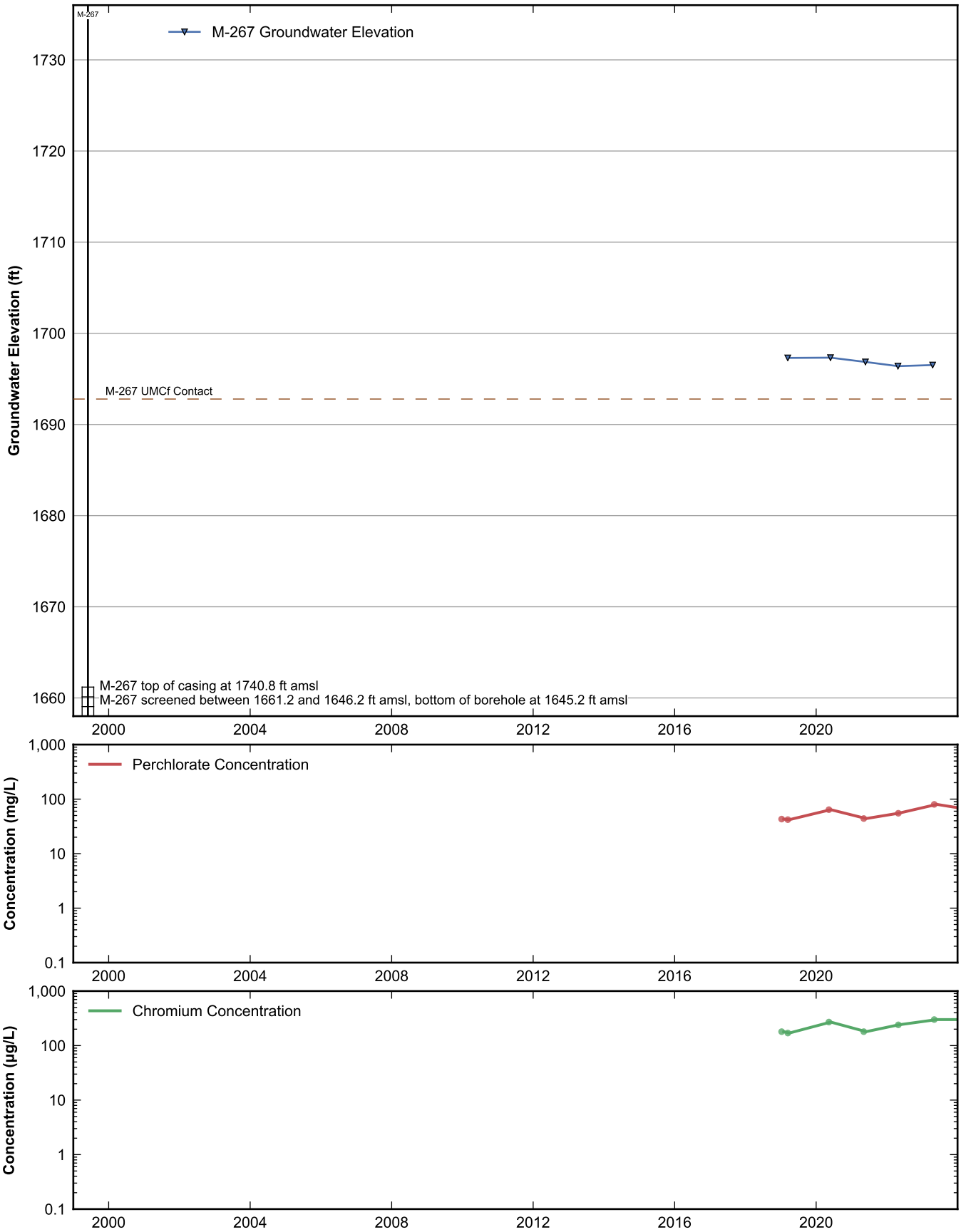

RAMBOLL

Data Sheet for Well M-267
Nevada Environmental Response Trust Site
Henderson, Nevada

Drafter: JH	Date: 2025-02-12	Contract Number: 1940112035	Approved:	Revised:

Path: rehemy\projects\NERT\GWM\AnnualPerformanceReporting\WellDataSheets.py

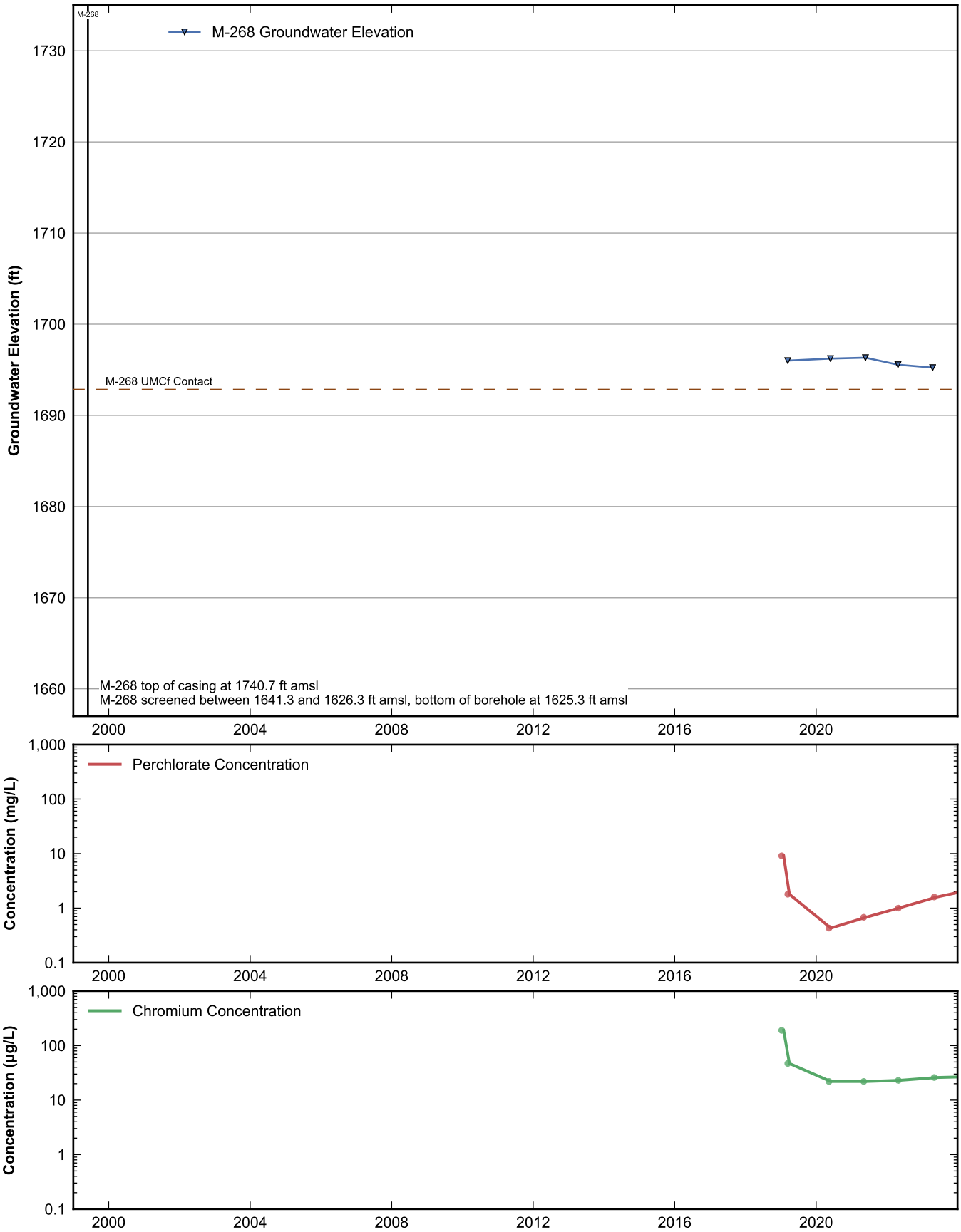

RAMBOLL

Data Sheet for Well M-268
Nevada Environmental Response Trust Site
Henderson, Nevada

Drafter: JH	Date: 2025-02-12	Contract Number: 1940112035	Approved:	Revised:

Path: rehemy\projects\NERT\GWM\AnnualPerformanceReporting\WellDataSheets.py

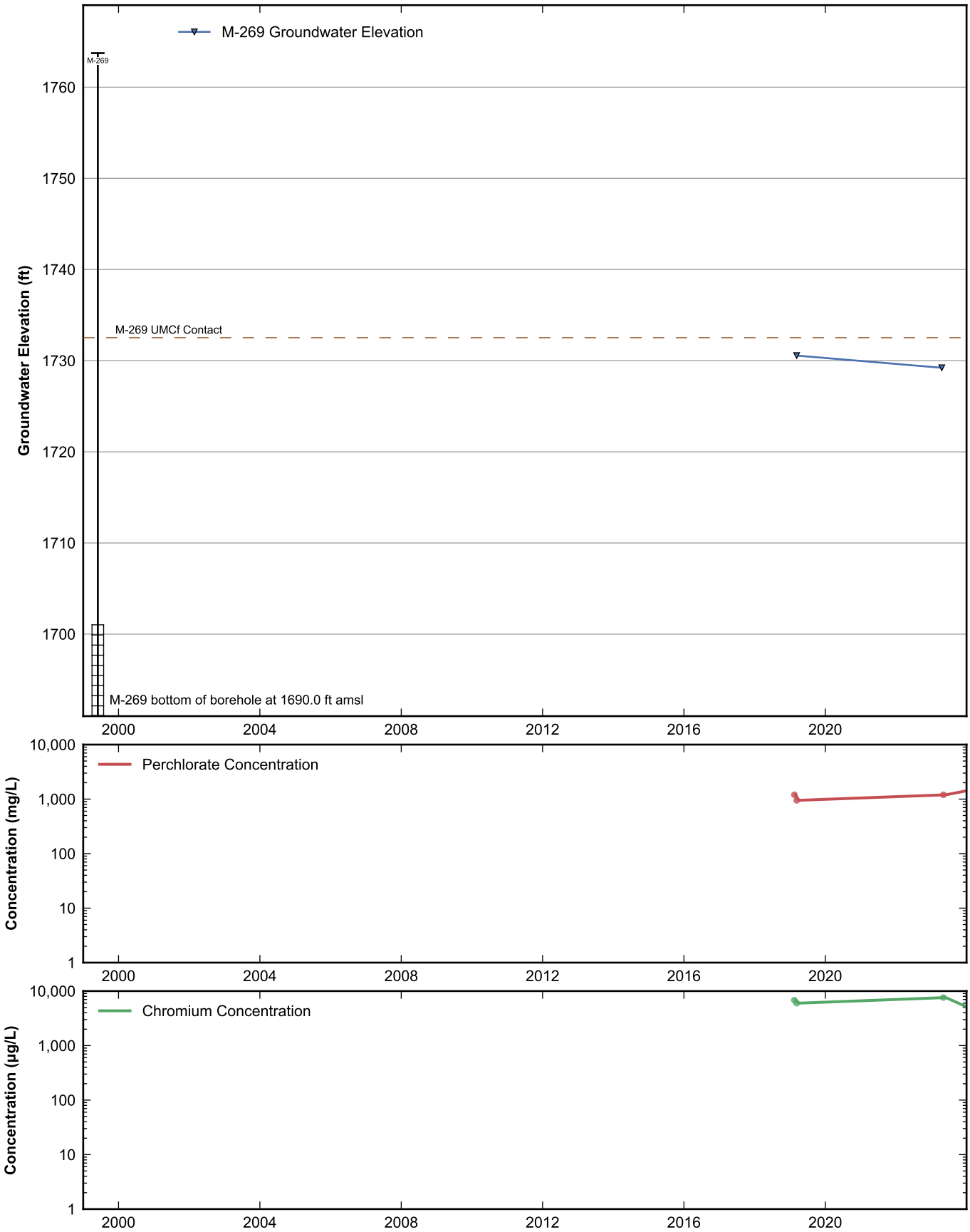

RAMBOLL

Data Sheet for Well M-269
Nevada Environmental Response Trust Site
Henderson, Nevada

Drafter: JH	Date: 2025-02-12	Contract Number: 1940112035	Approved:	Revised:

Path: rehemy\projects\NERT\GWM\AnnualPerformanceReporting\WellDataSheets.py

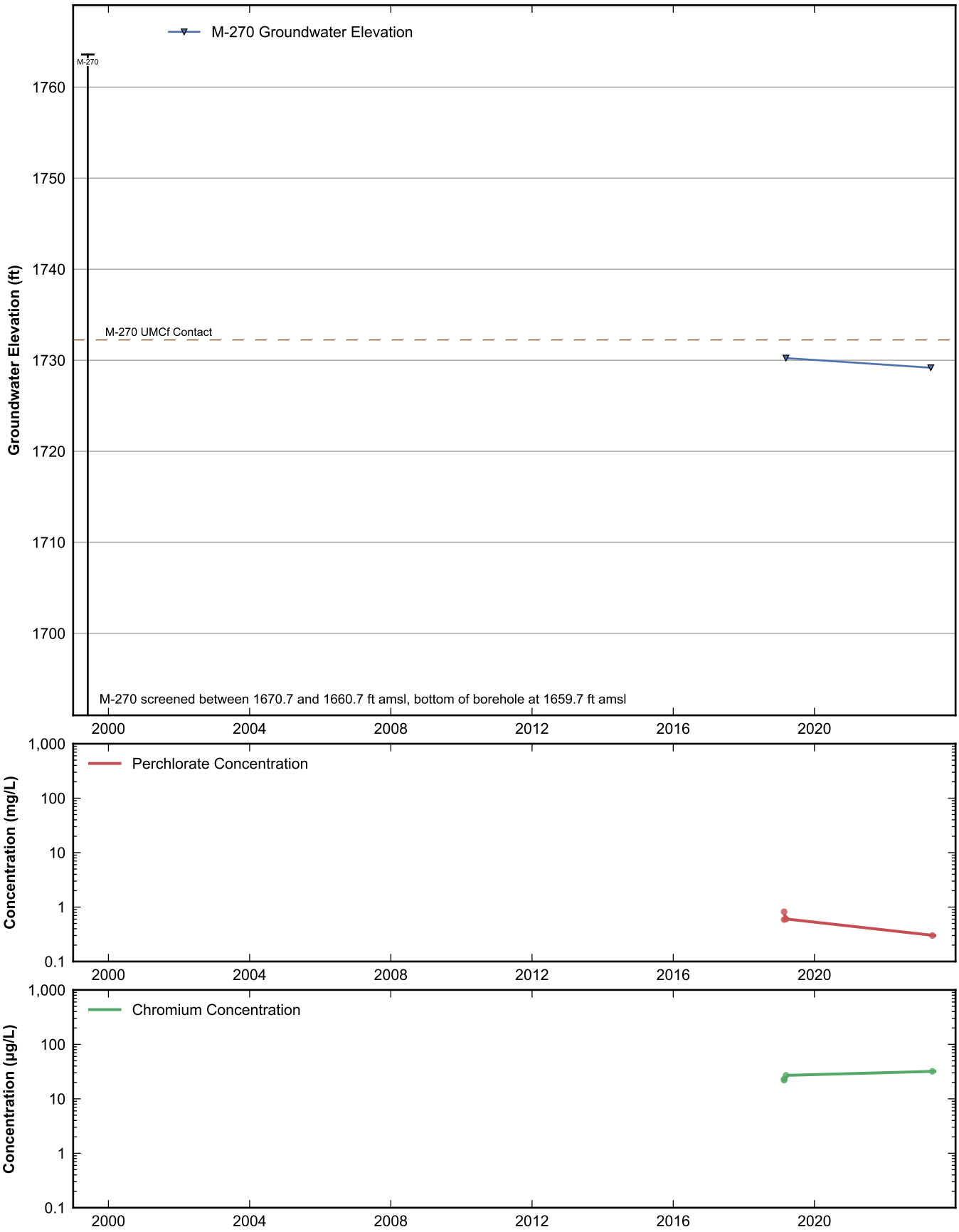

RAMBOLL

Data Sheet for Well M-270
Nevada Environmental Response Trust Site
Henderson, Nevada

Drafter: JH	Date: 2025-02-12	Contract Number: 1940112035	Approved:	Revised:

Path: rehemy\projects\NERT\GWM\AnnualPerformanceReporting\WellDataSheets.py

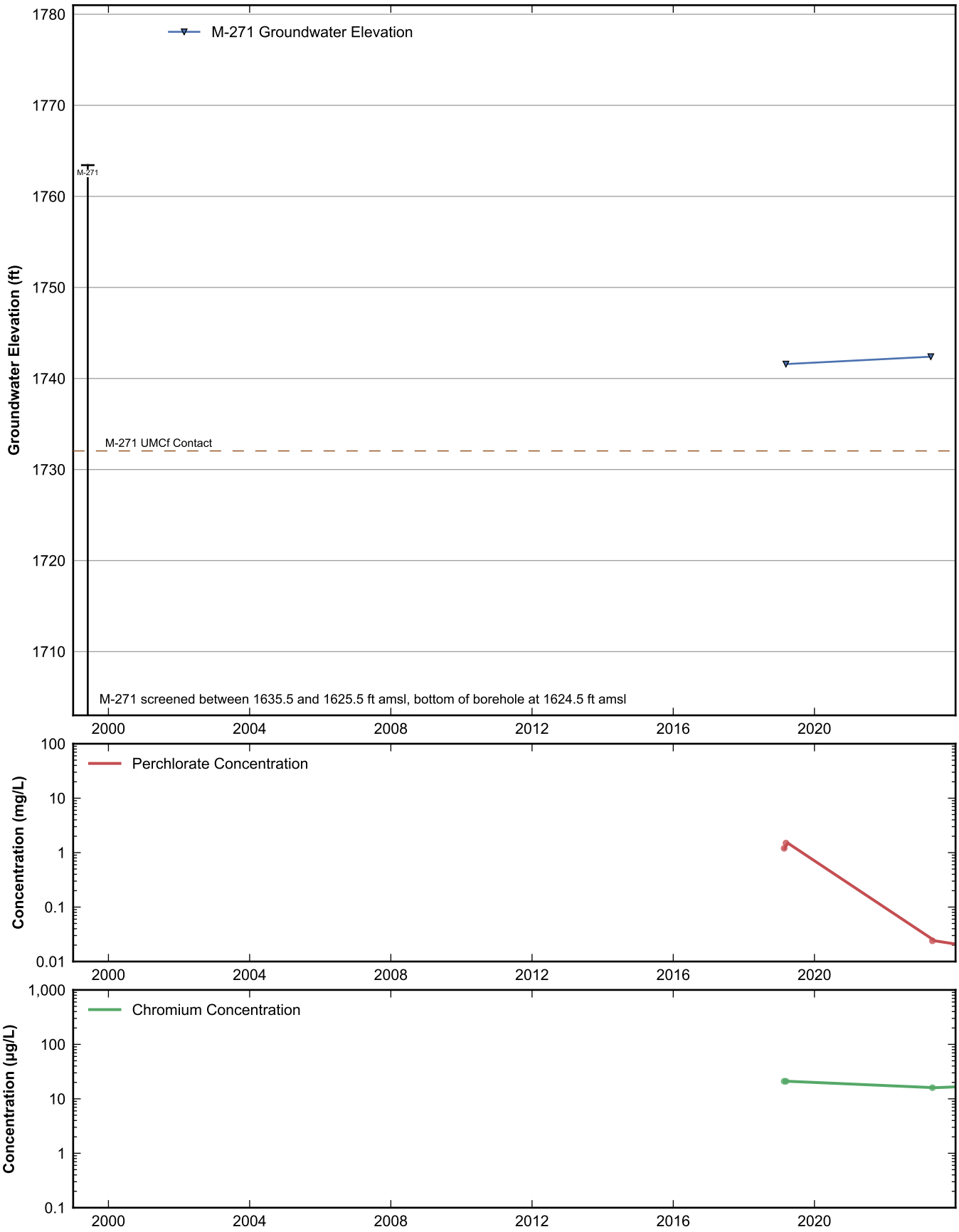

RAMBOLL

Data Sheet for Well M-271
Nevada Environmental Response Trust Site
Henderson, Nevada

Drafter: JH	Date: 2025-02-12	Contract Number: 1940112035	Approved:	Revised:

Path: rehemy\projects\NERT\GWM\AnnualPerformanceReporting\WellDataSheets.py

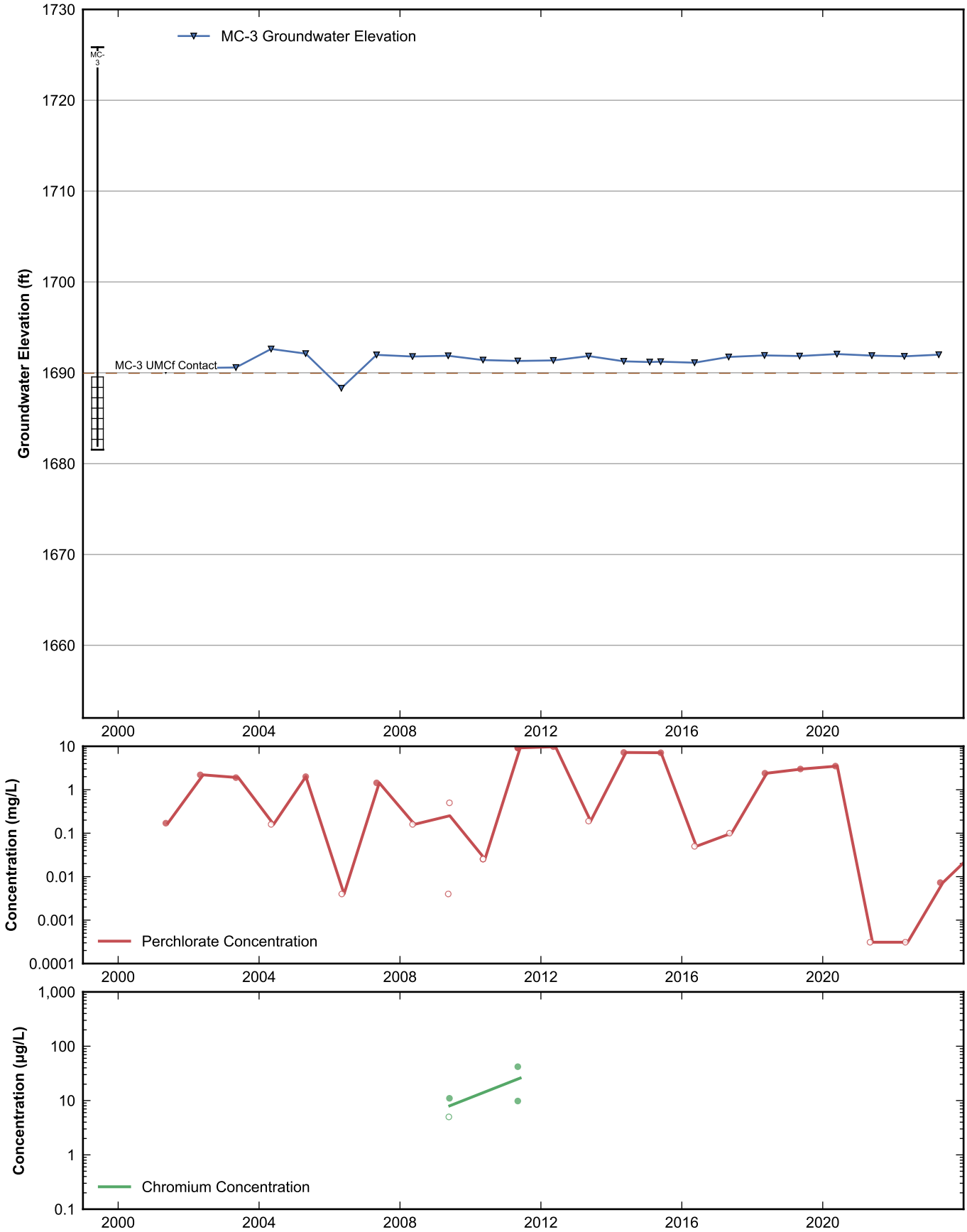

RAMBOLL

Data Sheet for Well MC-3
Nevada Environmental Response Trust Site
Henderson, Nevada

Drafter: JH	Date: 2025-02-12	Contract Number: 1940112035	Approved:	Revised:

Path: rehemy\projects\NERT\GWM\AnnualPerformanceReporting\WellDataSheets.py

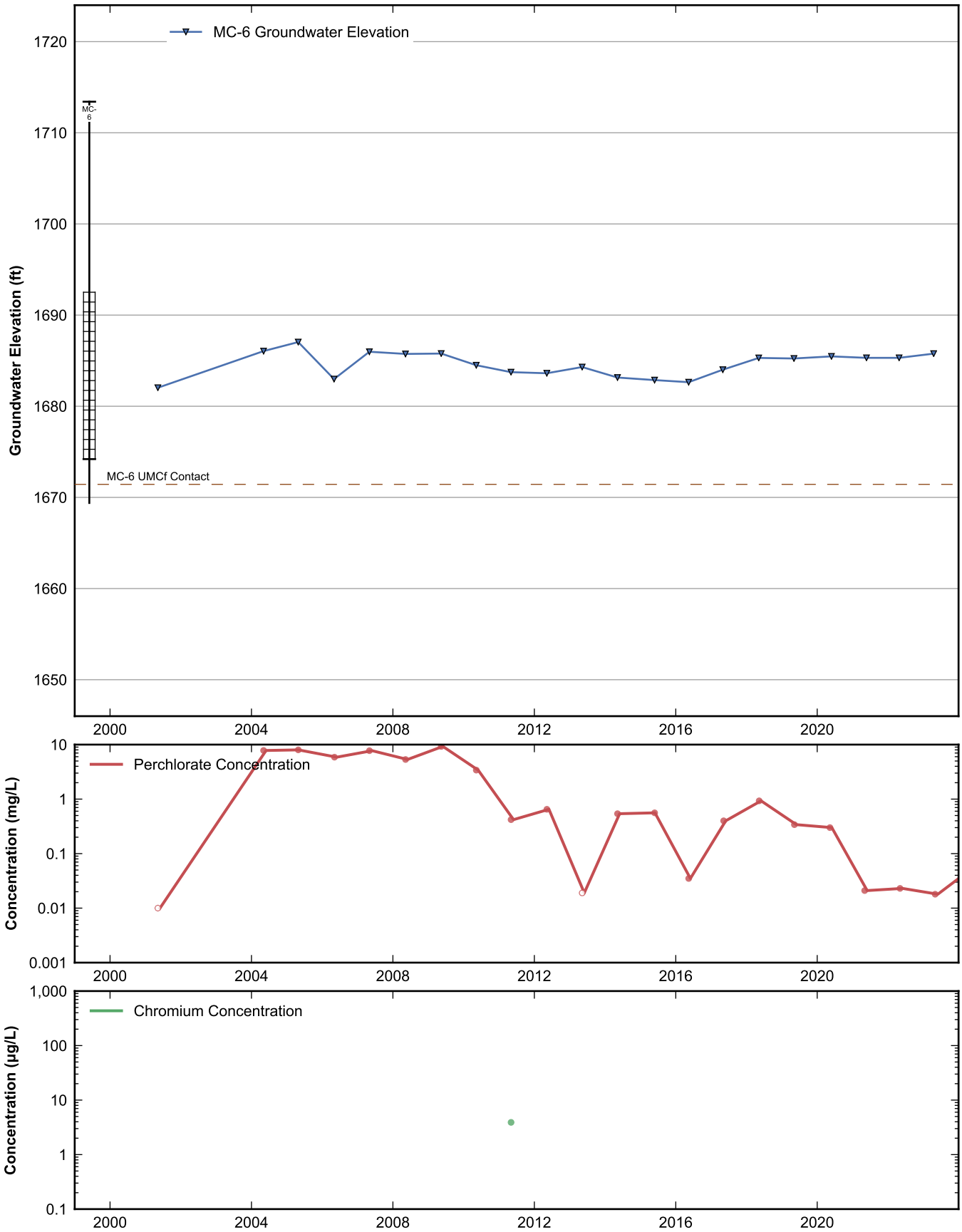

RAMBOLL

Data Sheet for Well MC-6
Nevada Environmental Response Trust Site
Henderson, Nevada

Drafter: JH	Date: 2025-02-12	Contract Number: 1940112035	Approved:	Revised:

Path: rehemy\projects\NERT\GWM\AnnualPerformanceReporting\WellDataSheets.py

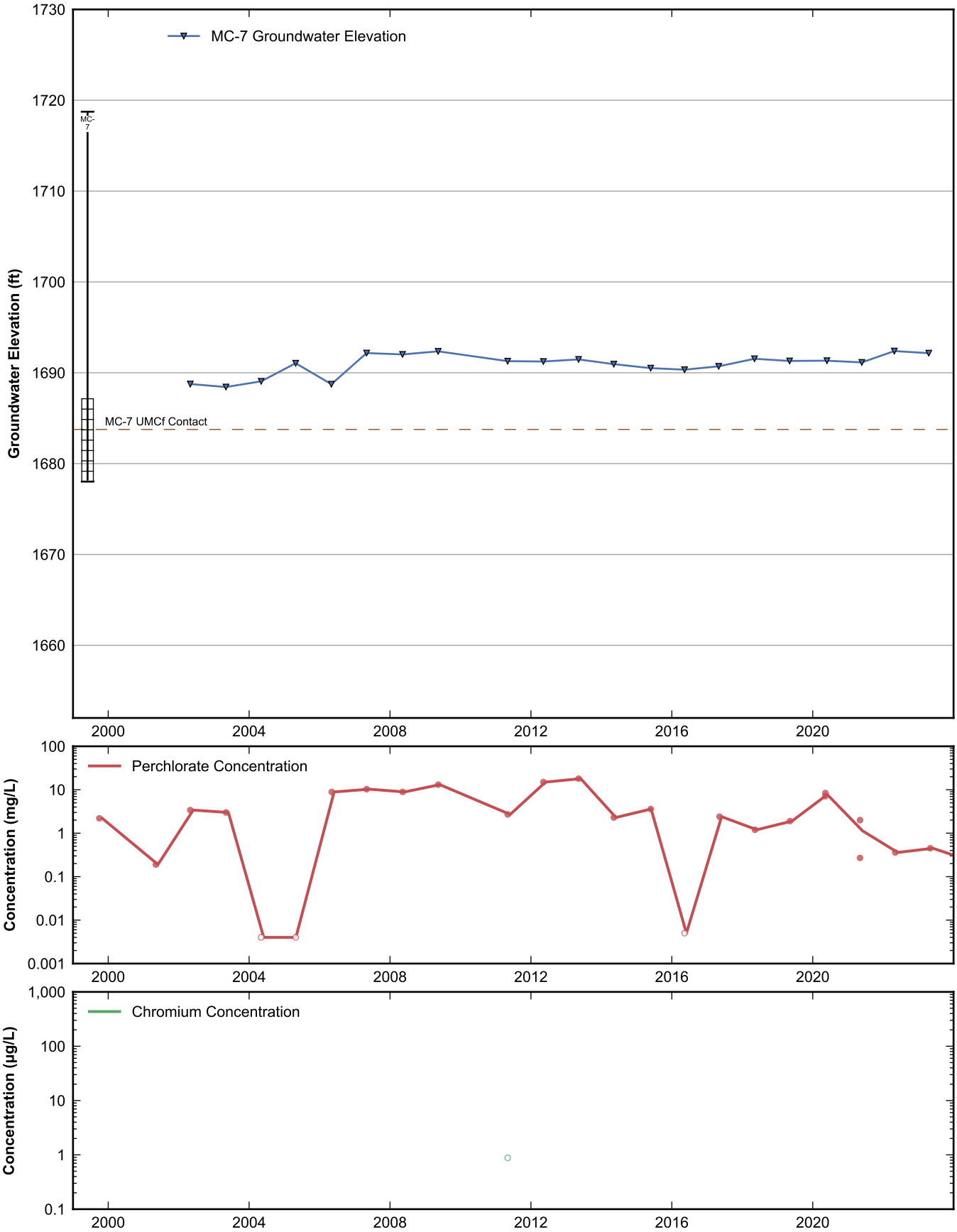

RAMBOLL

Data Sheet for Well MC-7
Nevada Environmental Response Trust Site
Henderson, Nevada

Drafter: JH	Date: 2025-02-12	Contract Number: 1940112035	Approved:	Revised:

Path: rehemy\projects\NERT\GWM\AnnualPerformanceReporting\WellDataSheets.py

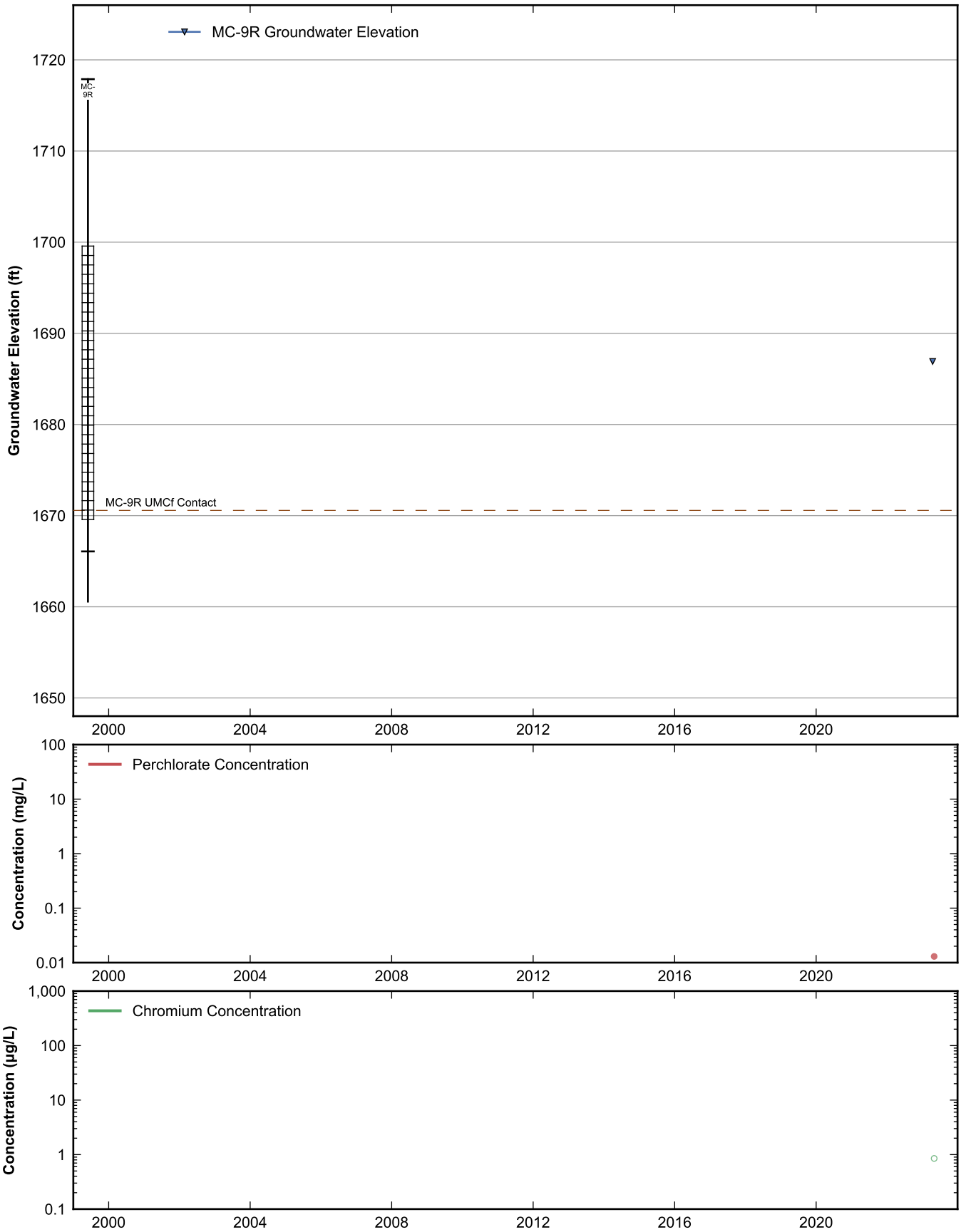

RAMBOLL

Data Sheet for Well MC-9R
Nevada Environmental Response Trust Site
Henderson, Nevada

Drafter: JH	Date: 2025-02-12	Contract Number: 1940112035	Approved:	Revised:

Path: rehemy\projects\NERT\GWM\AnnualPerformanceReporting\WellDataSheets.py

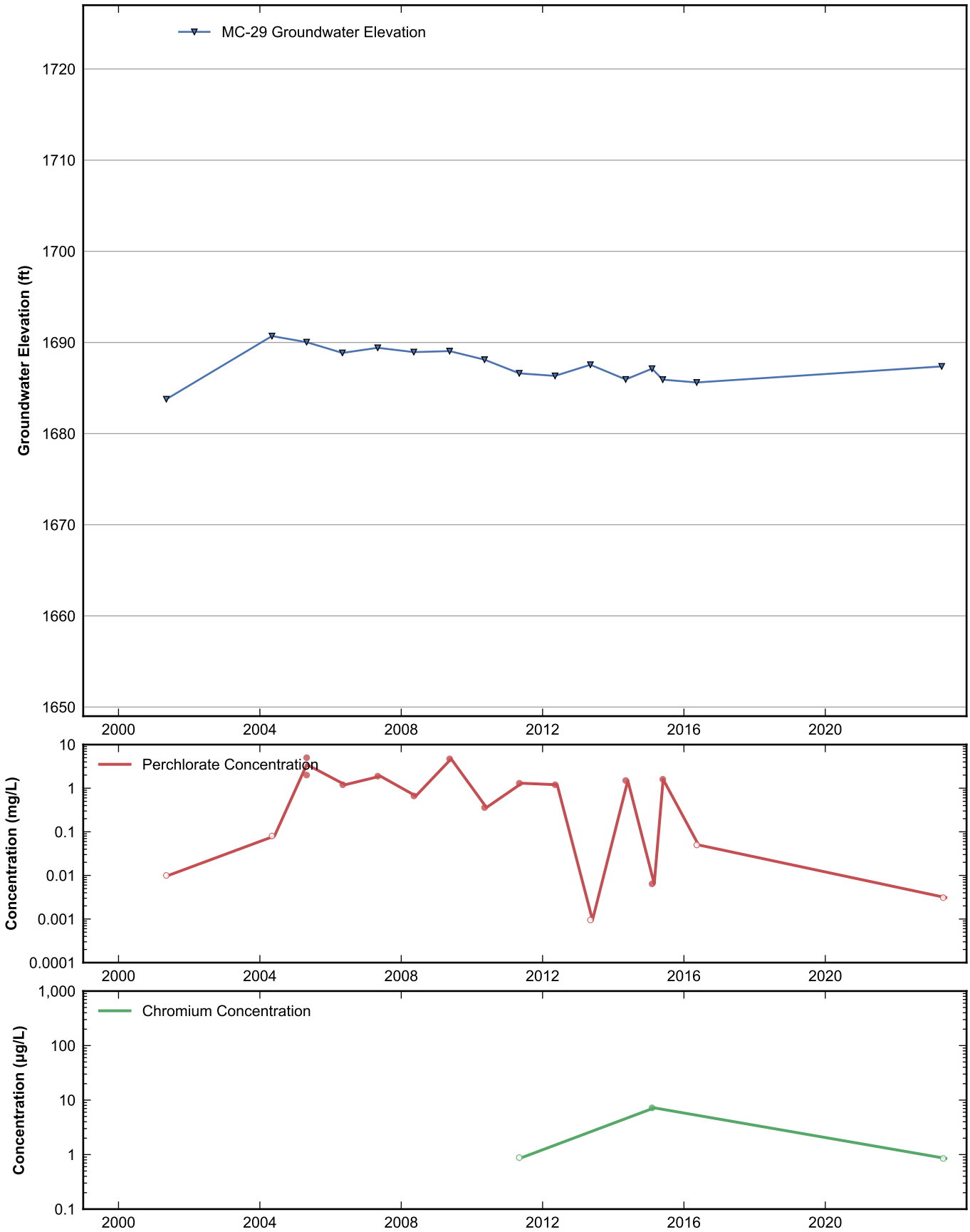

RAMBOLL

Data Sheet for Well MC-29
Nevada Environmental Response Trust Site
Henderson, Nevada

Drafter: JH	Date: 2025-02-12	Contract Number: 1940112035	Approved:	Revised:

Path: rehemy\projects\NERT\GWM\AnnualPerformanceReporting\WellDataSheets.py

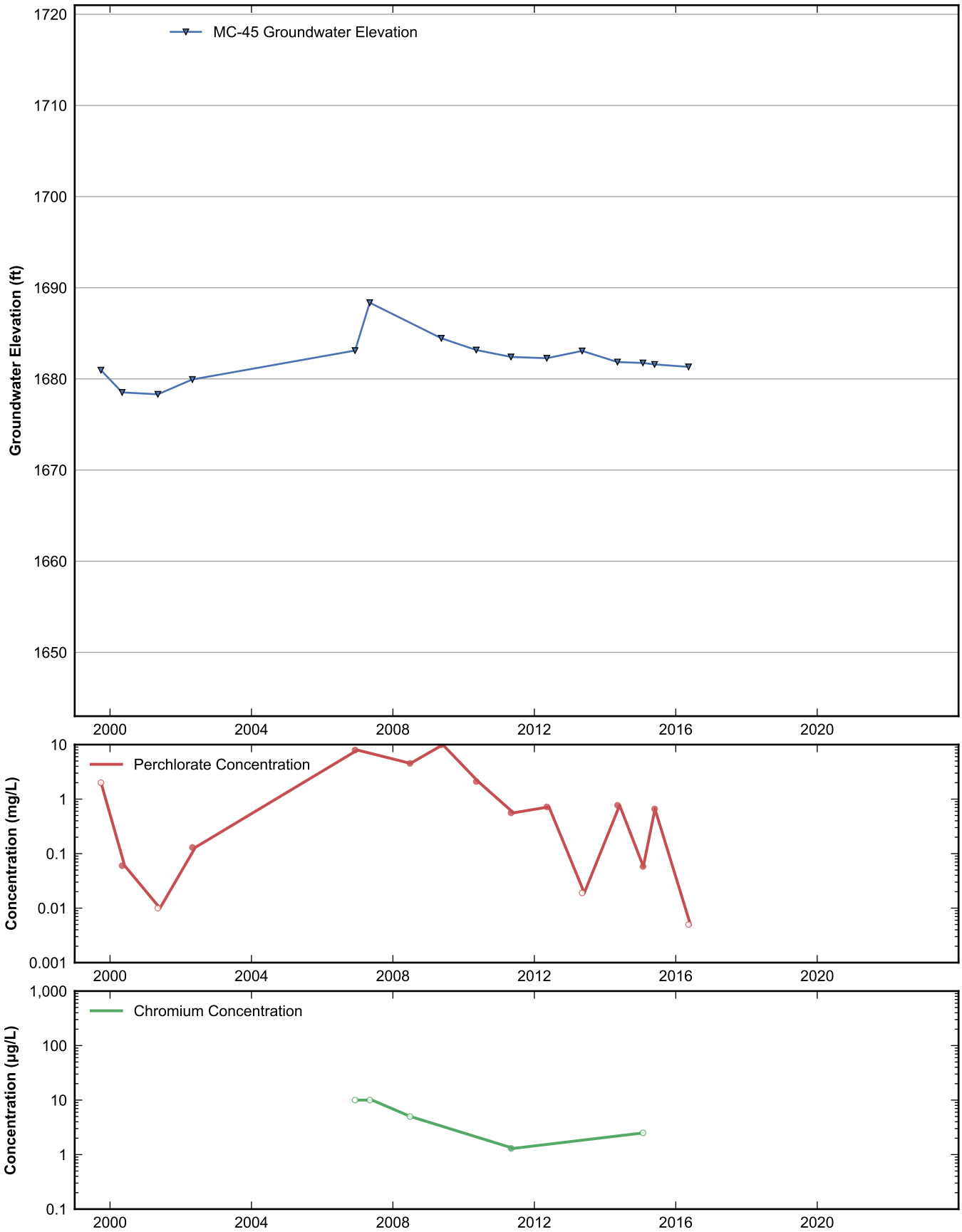

RAMBOLL

Data Sheet for Well MC-45
Nevada Environmental Response Trust Site
Henderson, Nevada

Drafter: JH	Date: 2025-02-12	Contract Number: 1940112035	Approved:	Revised:

Path: rehemy\projects\NERT\GWM\AnnualPerformanceReporting\WellDataSheets.py

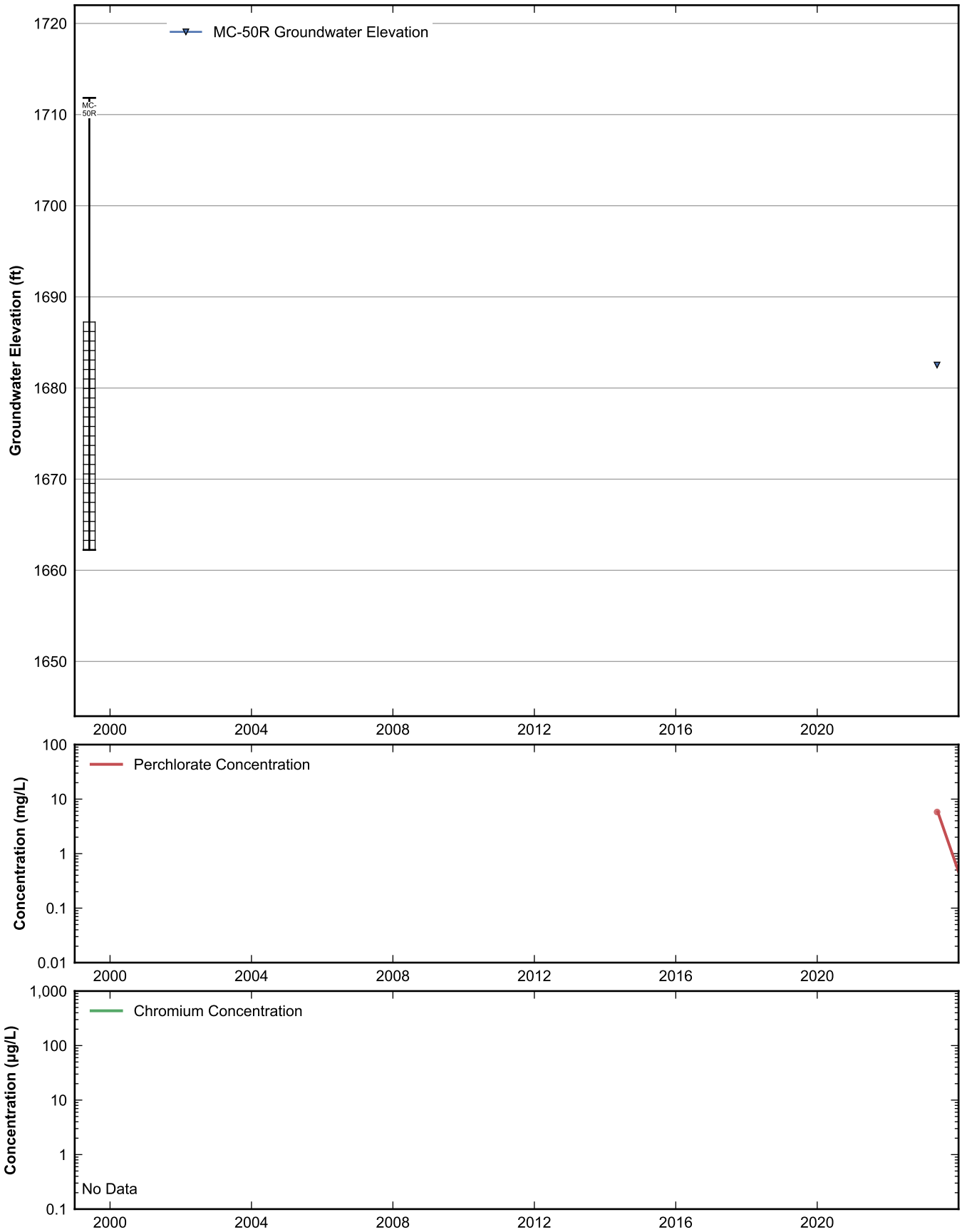

RAMBOLL

Data Sheet for Well MC-50R
Nevada Environmental Response Trust Site
Henderson, Nevada

Drafter: JH	Date: 2025-02-12	Contract Number: 1940112035	Approved:	Revised:

Path: rehemy\projects\NERT\GWM\AnnualPerformanceReporting\WellDataSheets.py

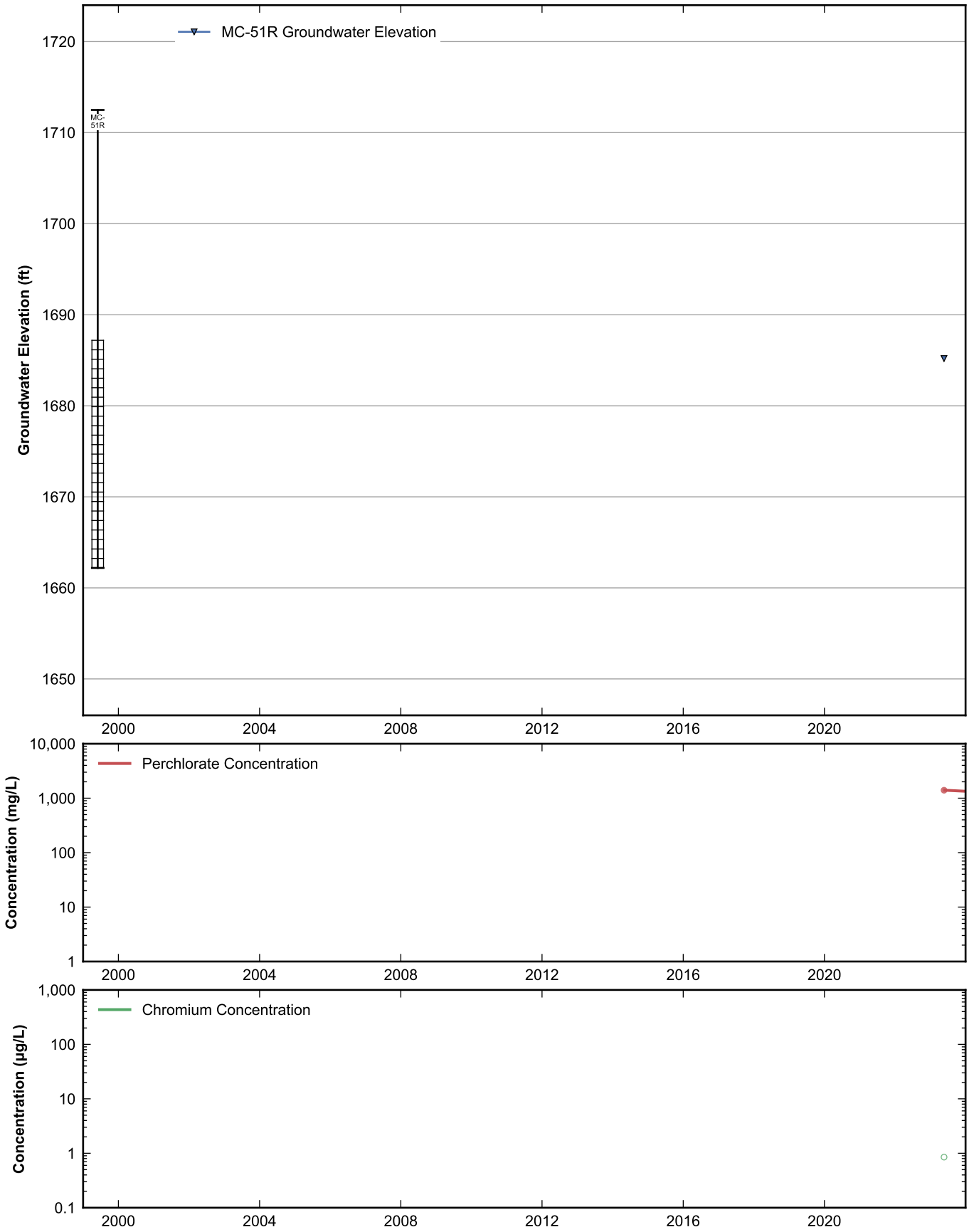

RAMBOLL

Data Sheet for Well MC-51R
Nevada Environmental Response Trust Site
Henderson, Nevada

Drafter: JH	Date: 2025-02-12	Contract Number: 1940112035	Approved:	Revised:

Path: rehemy\projects\NERT\GWM\AnnualPerformanceReporting\WellDataSheets.py

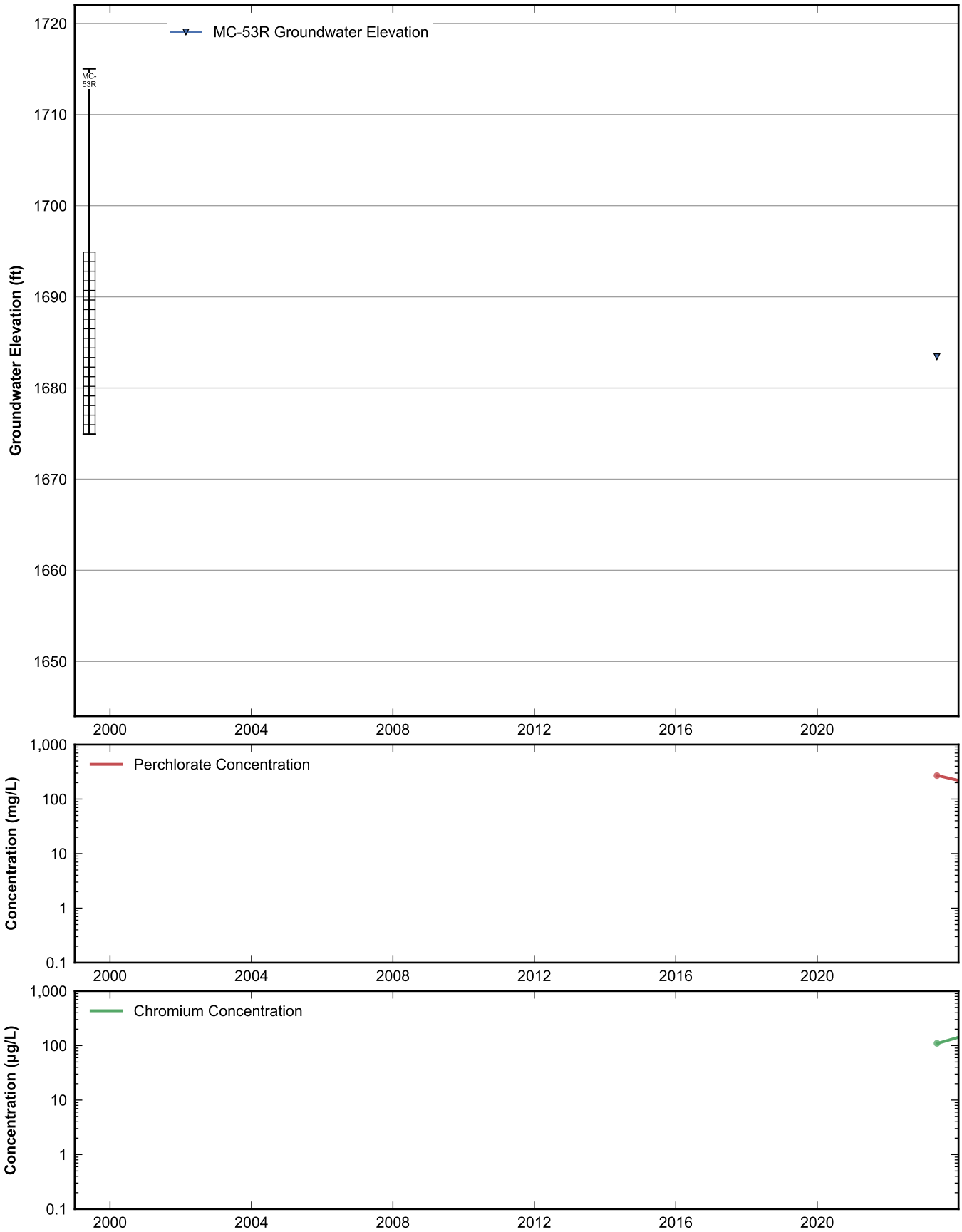

RAMBOLL

Data Sheet for Well MC-53R
Nevada Environmental Response Trust Site
Henderson, Nevada

Drafter: JH	Date: 2025-02-12	Contract Number: 1940112035	Approved:	Revised:

Path: rehemy\projects\NERT\GWM\AnnualPerformanceReporting\WellDataSheets.py

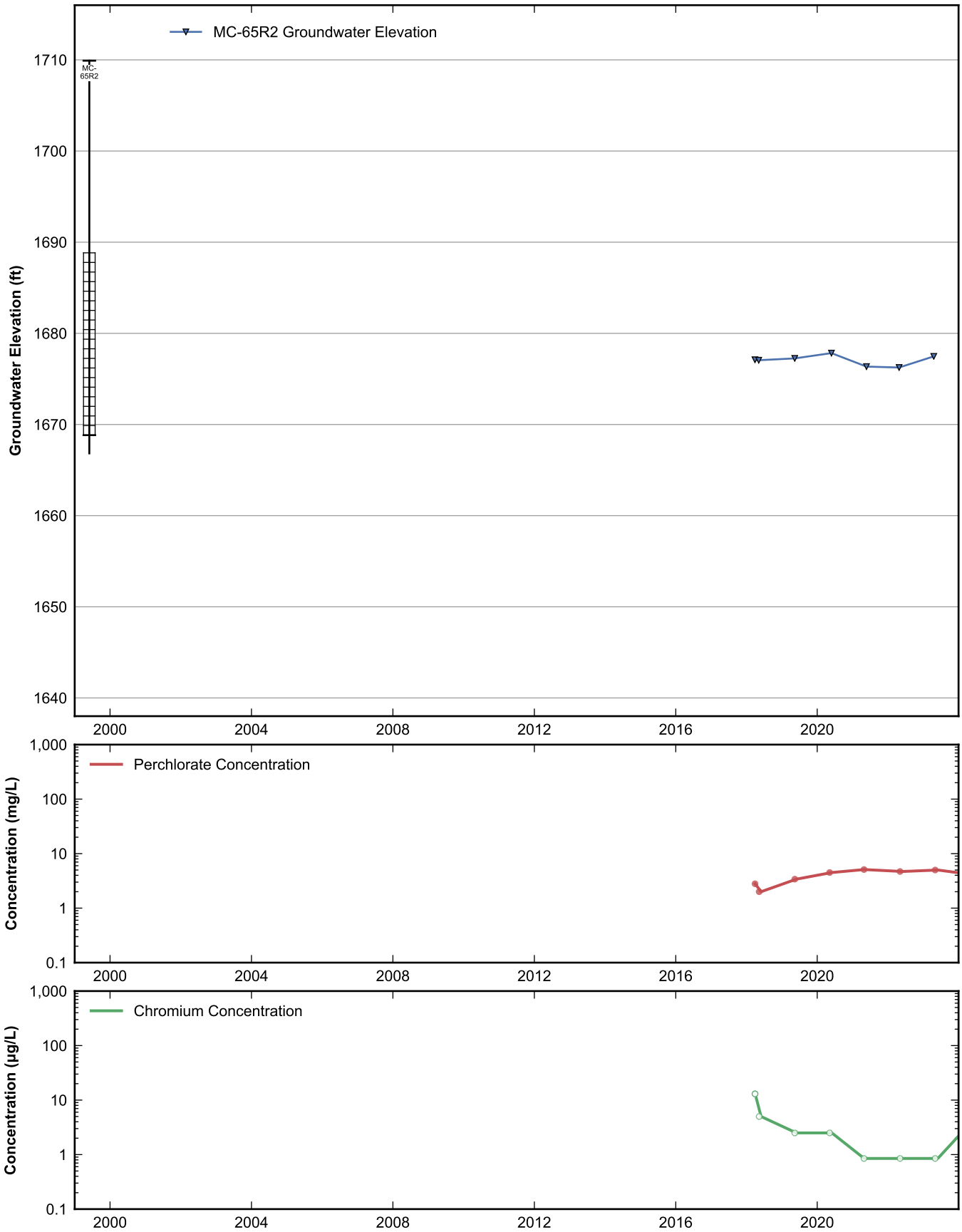

RAMBOLL

Data Sheet for Well MC-65R2
Nevada Environmental Response Trust Site
Henderson, Nevada

Drafter: JH	Date: 2025-02-12	Contract Number: 1940112035	Approved:	Revised:

Path: rehemy\projects\NERT\GWM\AnnualPerformanceReporting\WellDataSheets.py

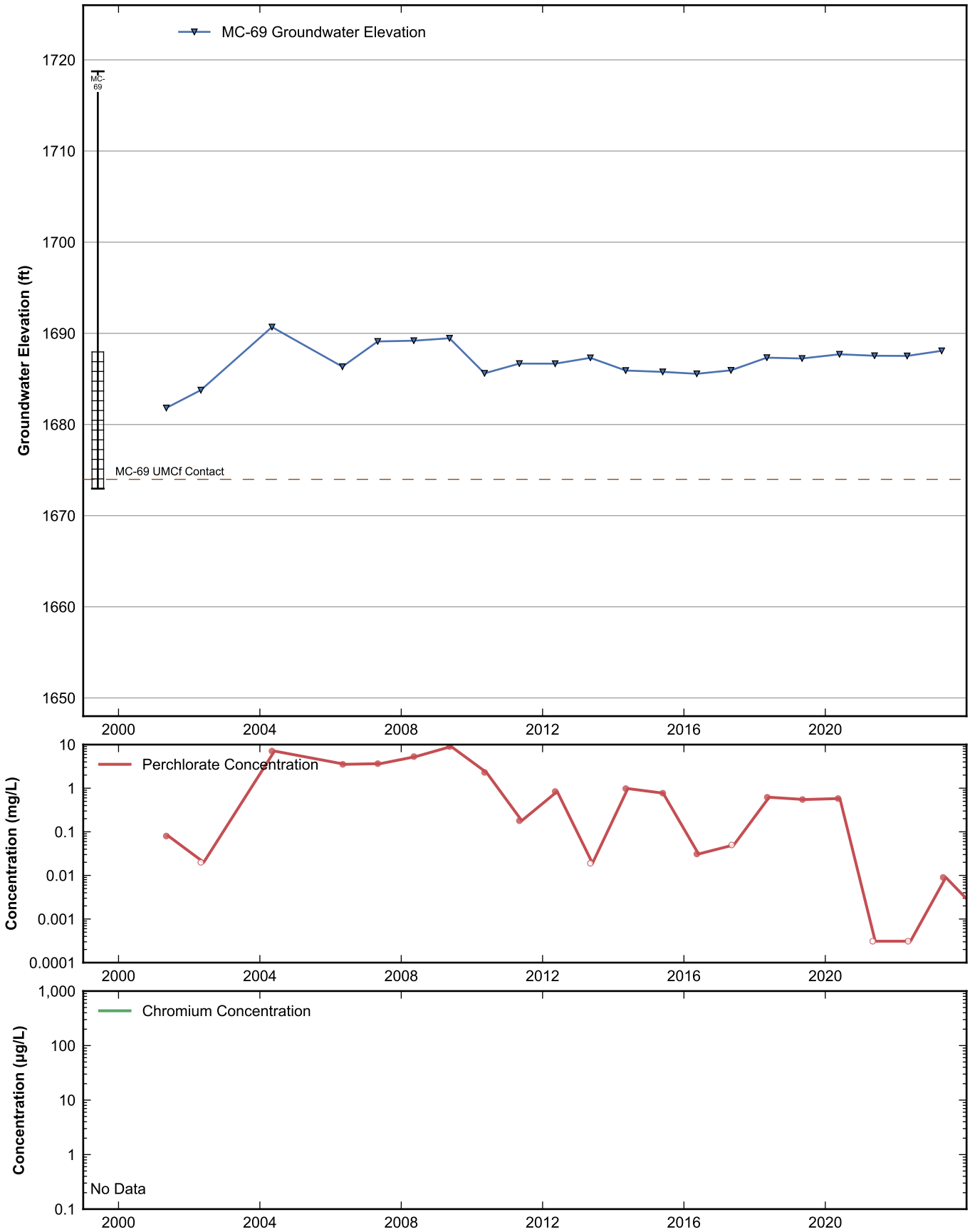

RAMBOLL

Data Sheet for Well MC-69
Nevada Environmental Response Trust Site
Henderson, Nevada

Drafter: JH	Date: 2025-02-12	Contract Number: 1940112035	Approved:	Revised:

Path: rehemy\projects\NERT\GWM\AnnualPerformanceReporting\WellDataSheets.py

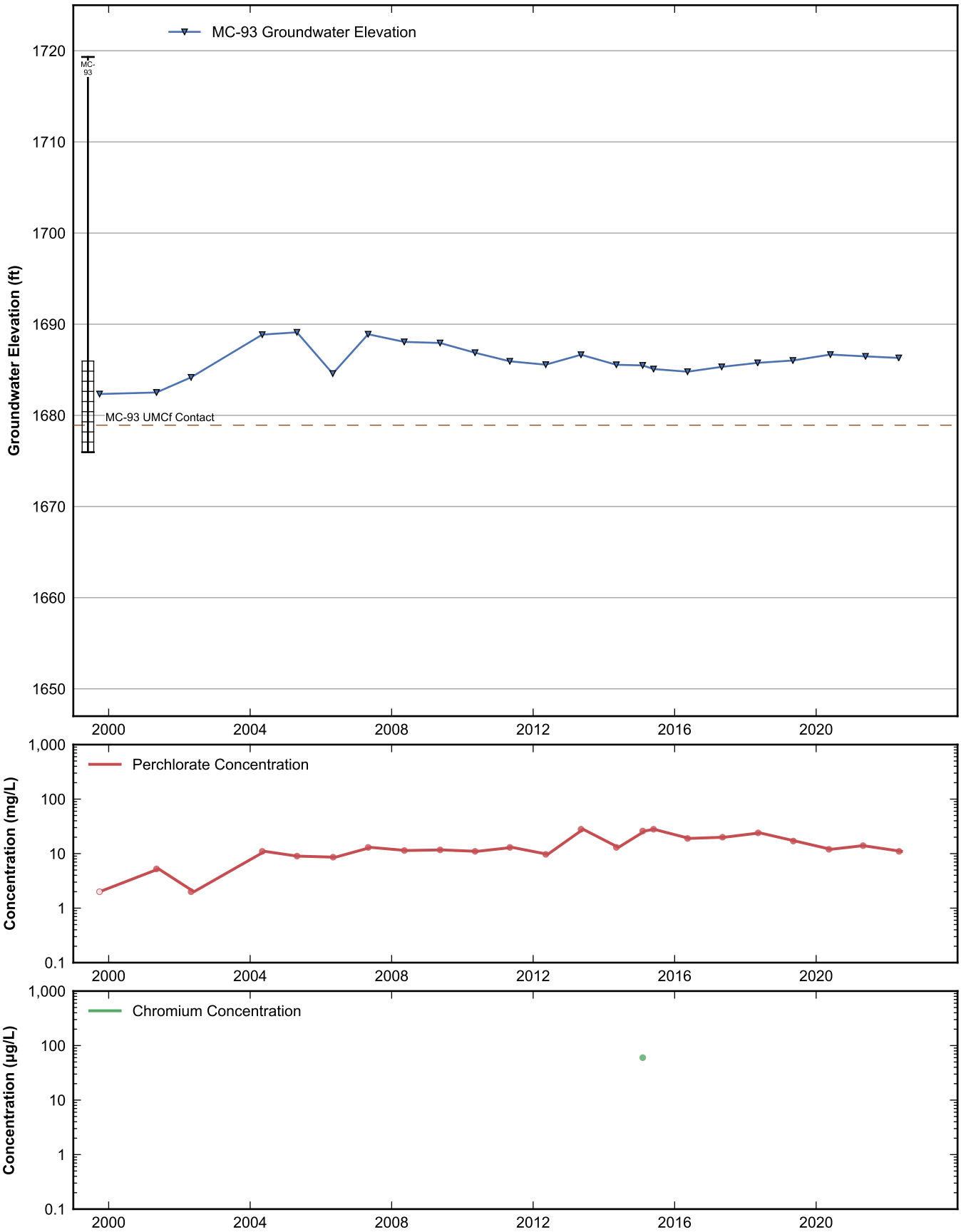

RAMBOLL

Data Sheet for Well MC-93
Nevada Environmental Response Trust Site
Henderson, Nevada

Drafter: JH	Date: 2025-02-12	Contract Number: 1940112035	Approved:	Revised:

Path: rehemy\projects\NERT\GWM\AnnualPerformanceReporting\WellDataSheets.py

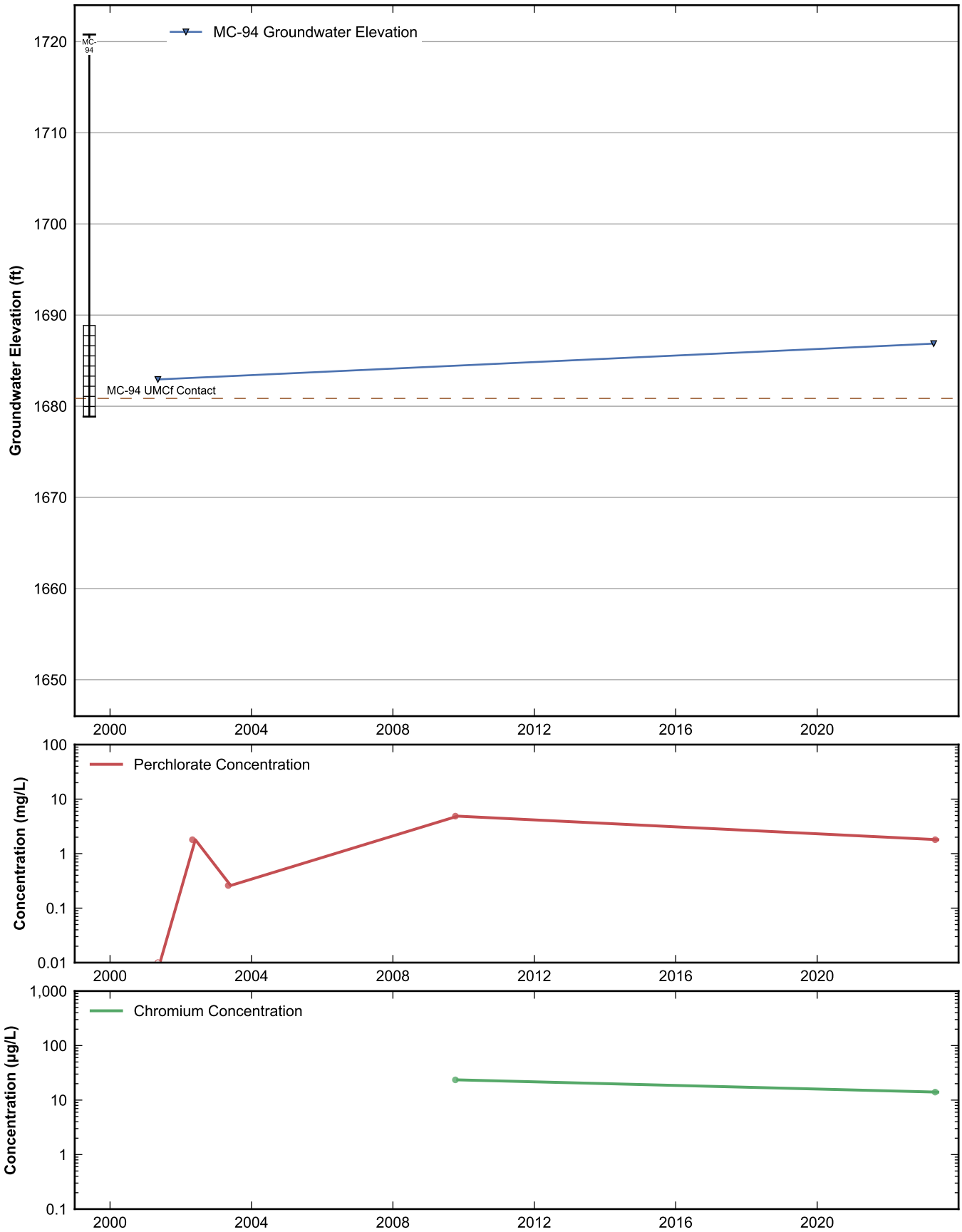

RAMBOLL

Data Sheet for Well MC-94
Nevada Environmental Response Trust Site
Henderson, Nevada

Drafter: JH	Date: 2025-02-12	Contract Number: 1940112035	Approved:	Revised:

Path: rehemy\projects\NERT\GWM\AnnualPerformanceReporting\WellDataSheets.py

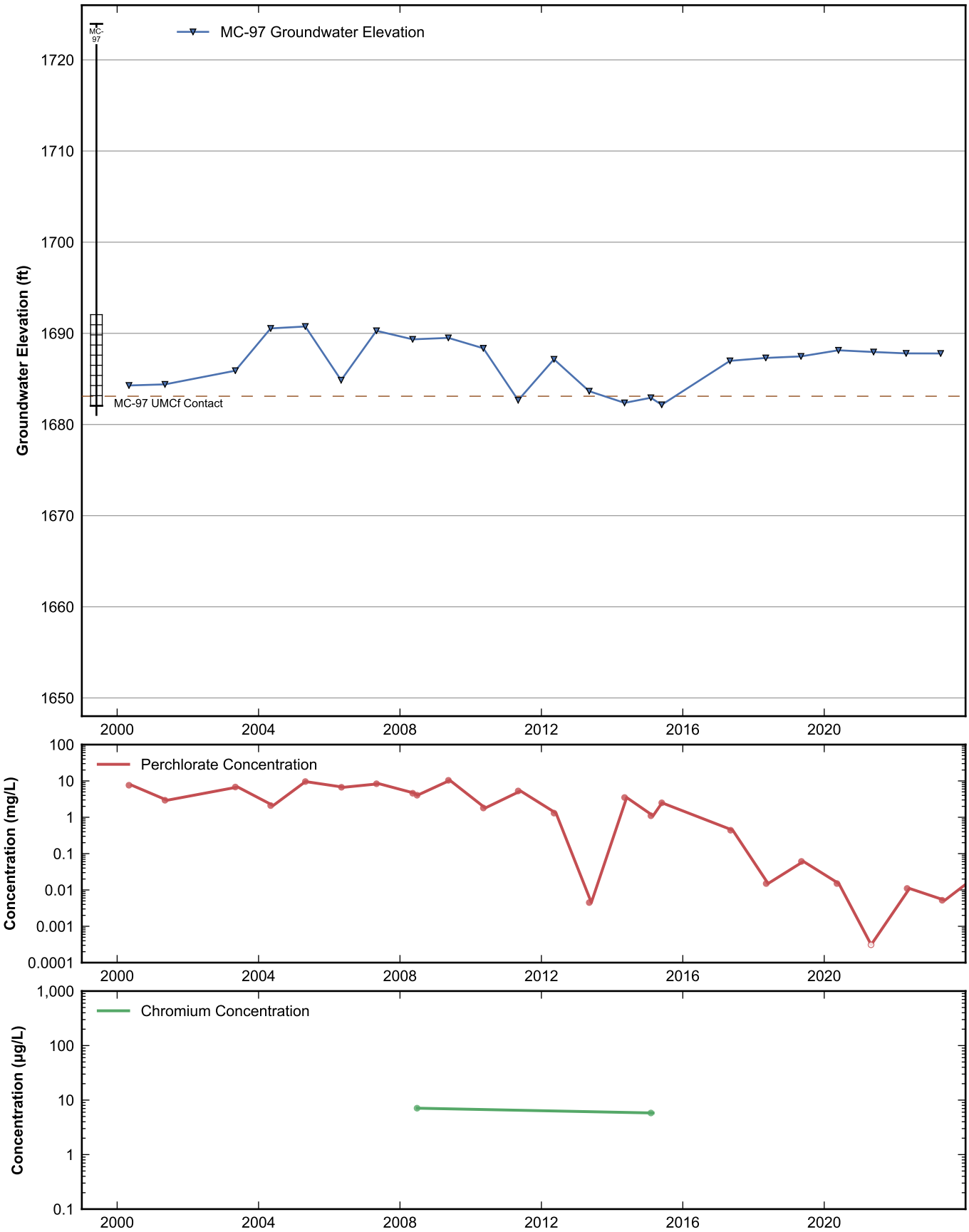

RAMBOLL

Data Sheet for Well MC-97
Nevada Environmental Response Trust Site
Henderson, Nevada

Drafter: JH	Date: 2025-02-12	Contract Number: 1940112035	Approved:	Revised:

Path: rehemy\projects\NERT\GWM\AnnualPerformanceReporting\WellDataSheets.py

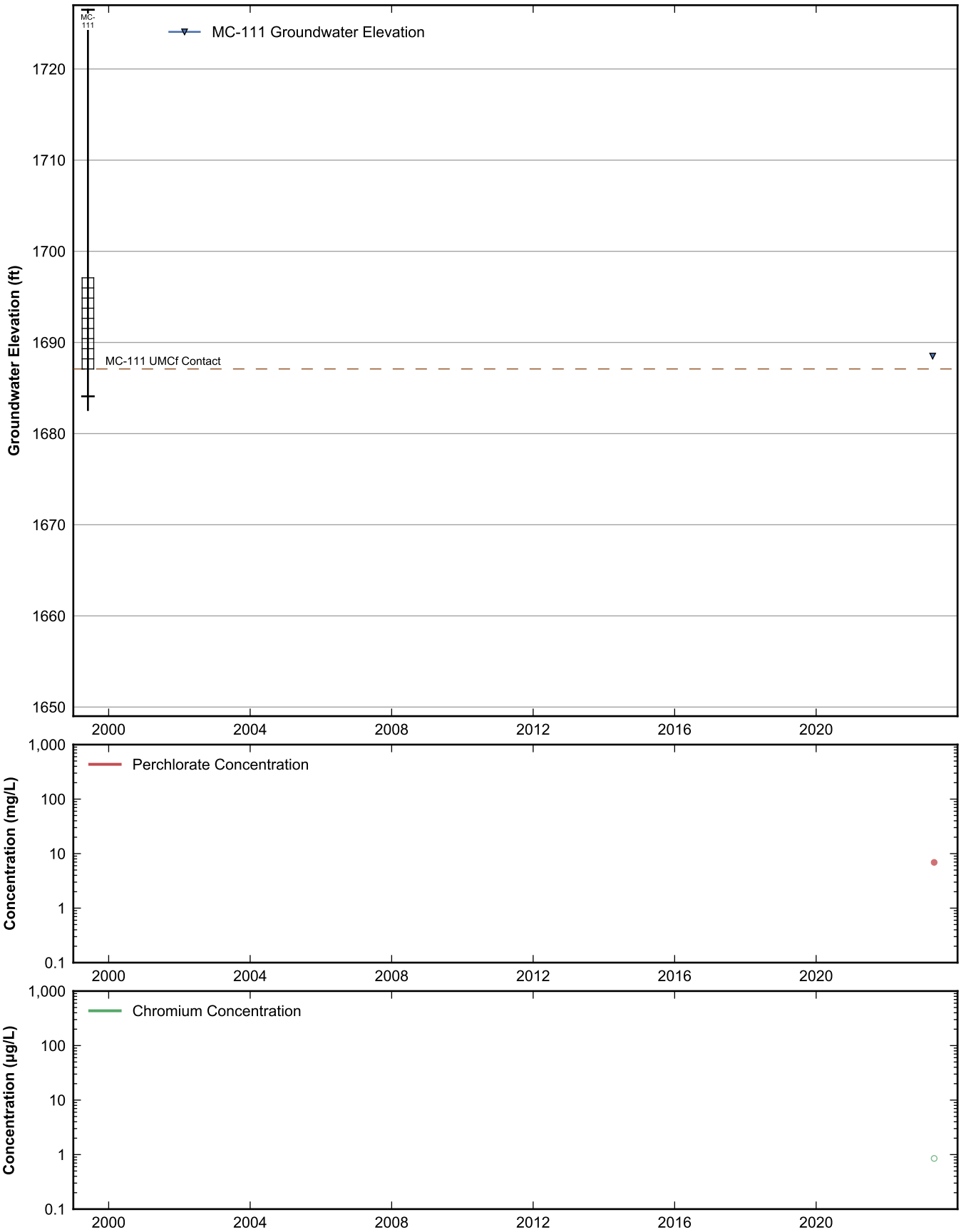

RAMBOLL

Data Sheet for Well MC-111
Nevada Environmental Response Trust Site
Henderson, Nevada

Drafter: JH	Date: 2025-02-12	Contract Number: 1940112035	Approved:	Revised:

Path: rehemy\projects\NERT\GWM\AnnualPerformanceReporting\WellDataSheets.py

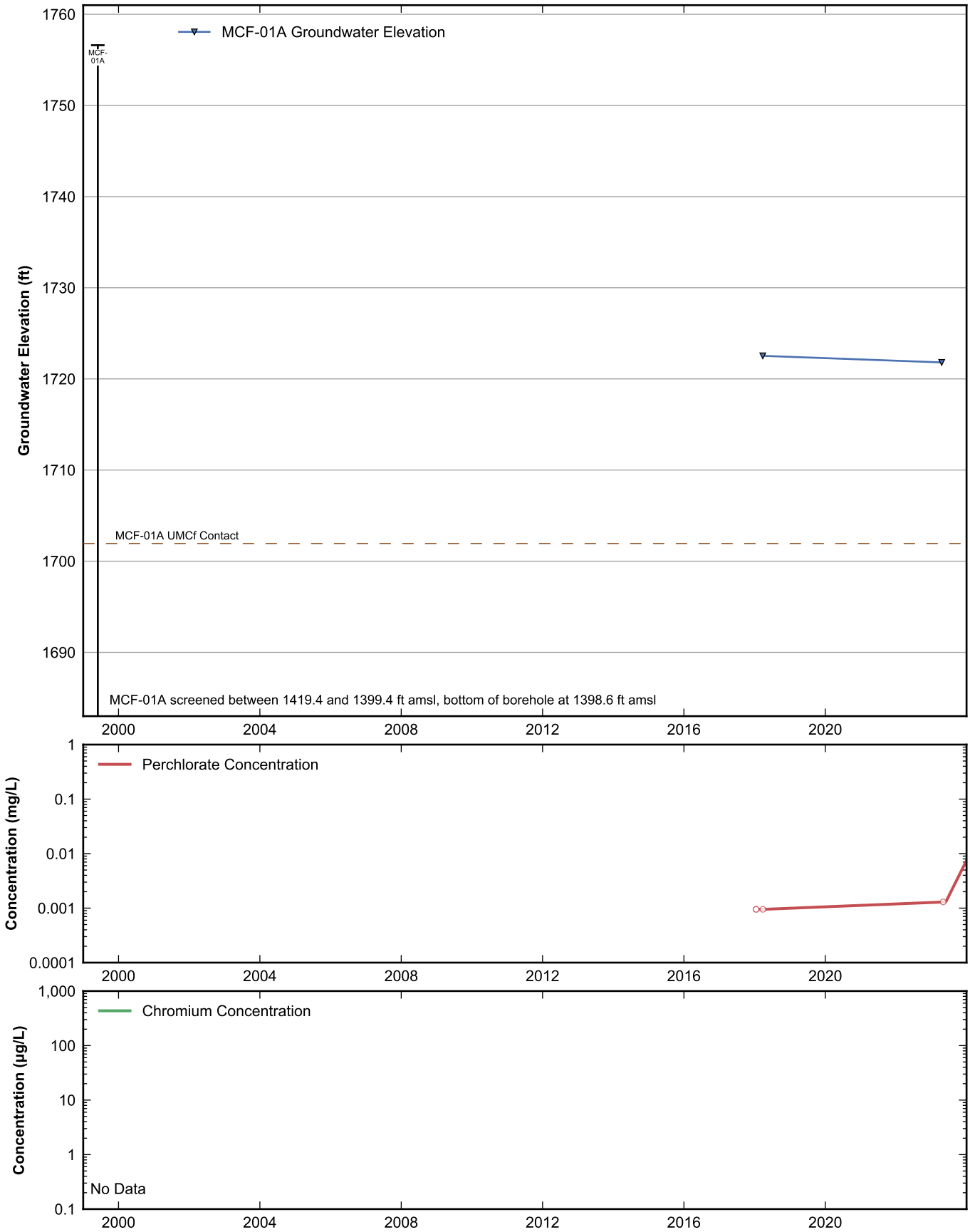

RAMBOLL

Data Sheet for Well MCF-01A
Nevada Environmental Response Trust Site
Henderson, Nevada

Drafter: JH	Date: 2025-02-12	Contract Number: 1940112035	Approved:	Revised:

Path: rehemy\projects\NERT\GWM\AnnualPerformanceReporting\WellDataSheets.py

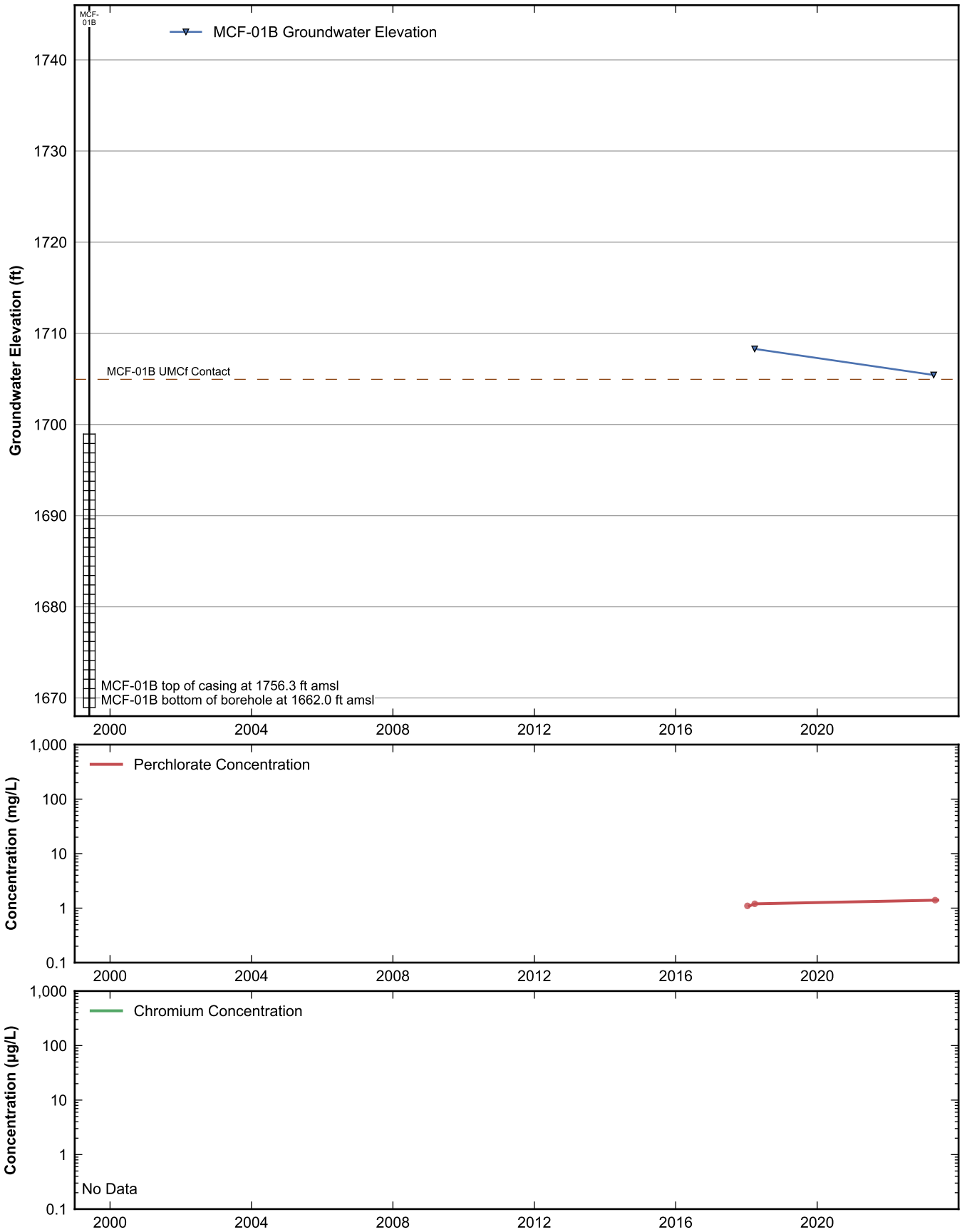

RAMBOLL

Data Sheet for Well MCF-01B
Nevada Environmental Response Trust Site
Henderson, Nevada

Drafter: JH	Date: 2025-02-12	Contract Number: 1940112035	Approved:	Revised:

Path: rehemy\projects\NERT\GWM\AnnualPerformanceReporting\WellDataSheets.py

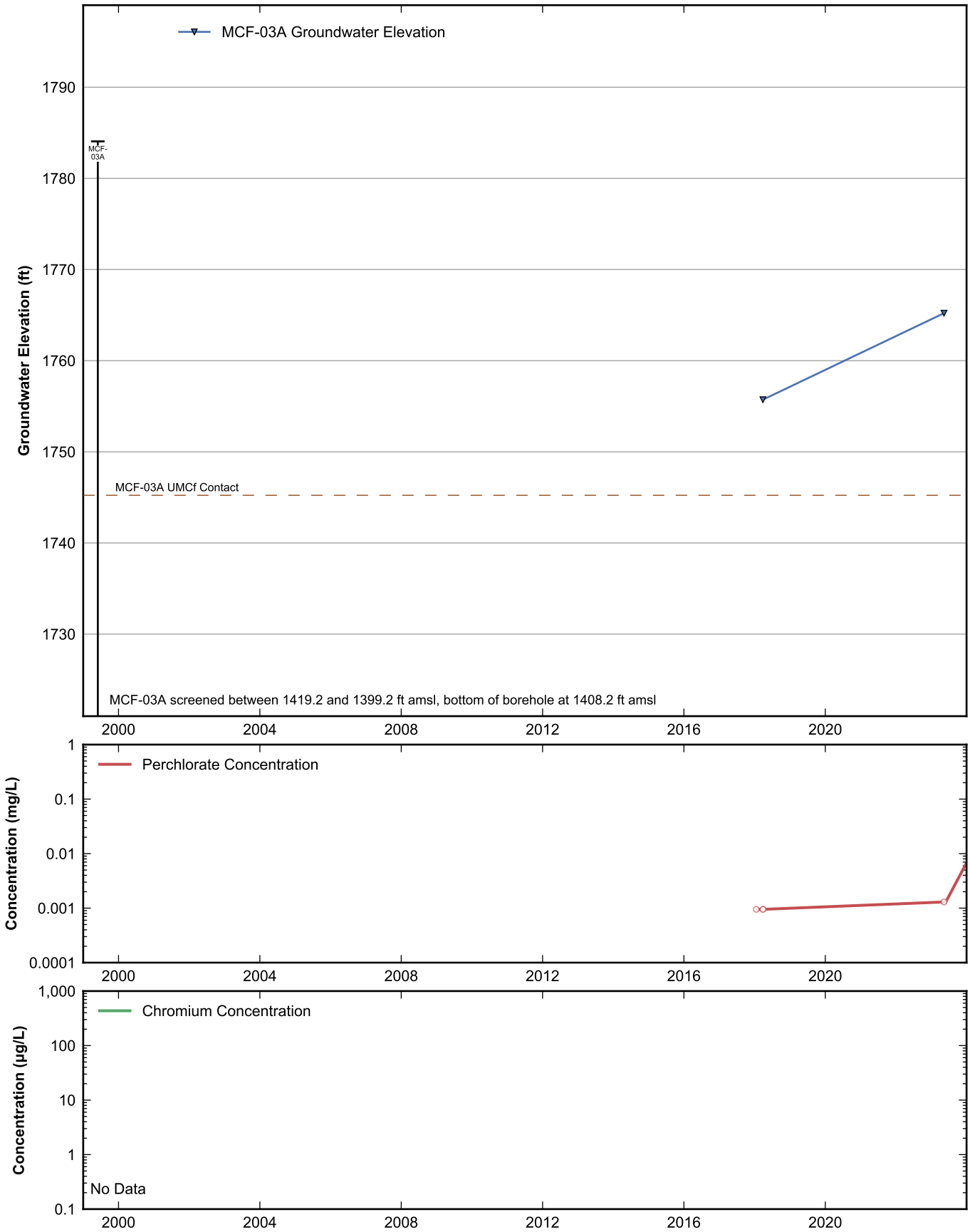

RAMBOLL

Data Sheet for Well MCF-03A
Nevada Environmental Response Trust Site
Henderson, Nevada

Drafter: JH	Date: 2025-02-12	Contract Number: 1940112035	Approved:	Revised:

Path: rehemy\projects\NERT\GWM\AnnualPerformanceReporting\WellDataSheets.py

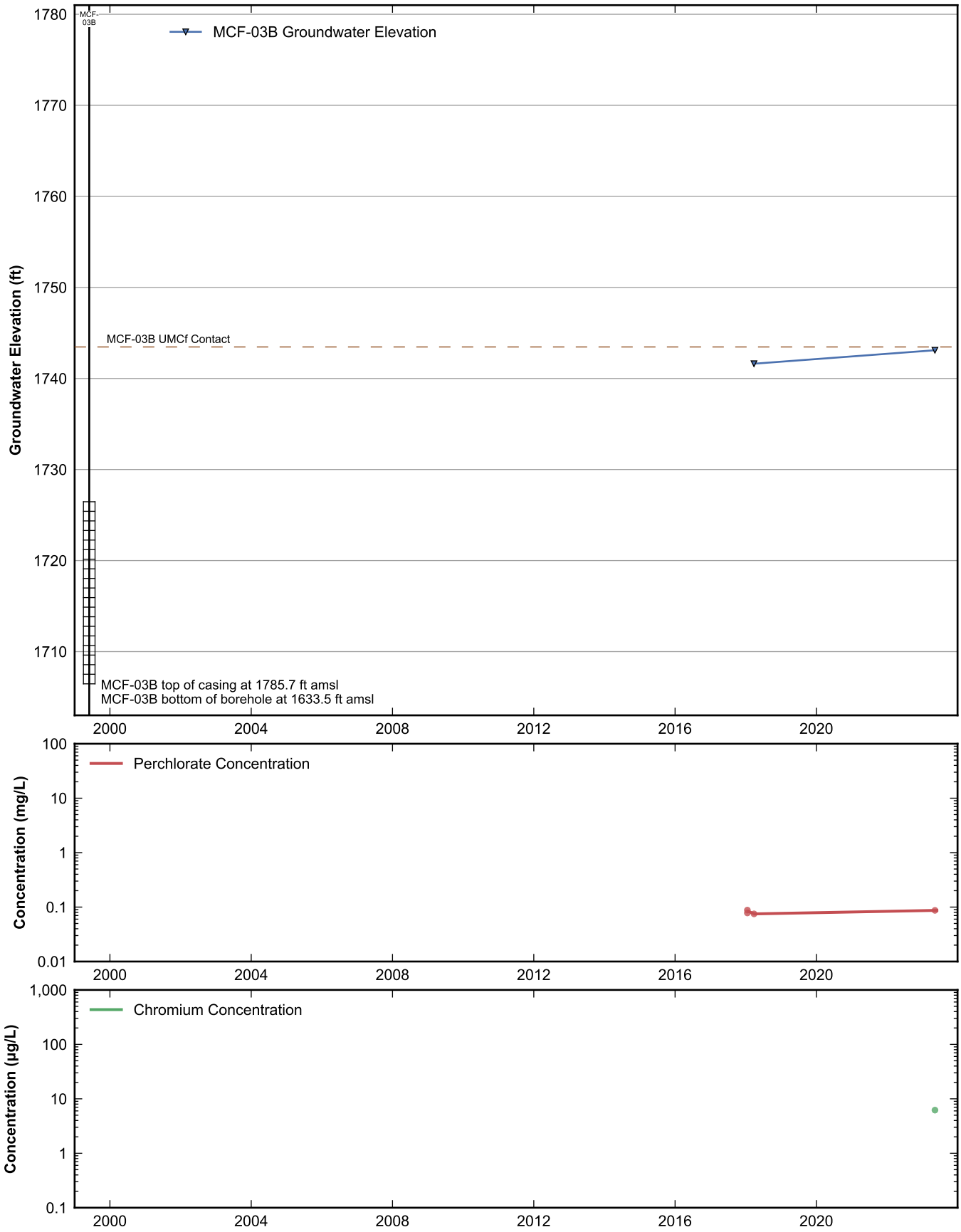

RAMBOLL

Data Sheet for Well MCF-03B
Nevada Environmental Response Trust Site
Henderson, Nevada

Drafter: JH	Date: 2025-02-12	Contract Number: 1940112035	Approved:	Revised:

Path: rehemy\projects\NERT\GWM\AnnualPerformanceReporting\WellDataSheets.py

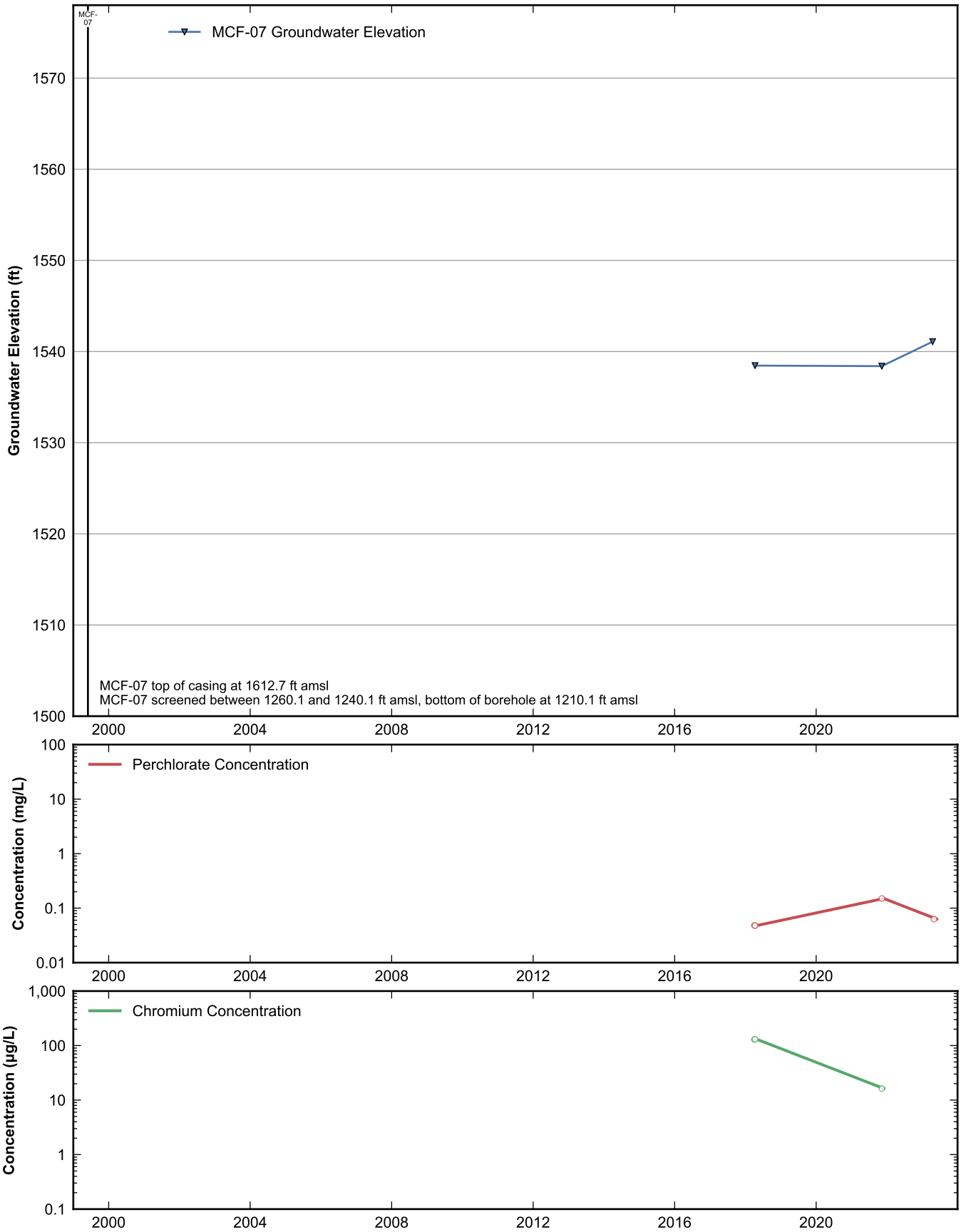

RAMBOLL

Data Sheet for Well MCF-07
Nevada Environmental Response Trust Site
Henderson, Nevada

Drafter: JH	Date: 2025-02-12	Contract Number: 1940112035	Approved:	Revised:

Path: rehemy\projects\NERT\GWM\AnnualPerformanceReporting\WellDataSheets.py

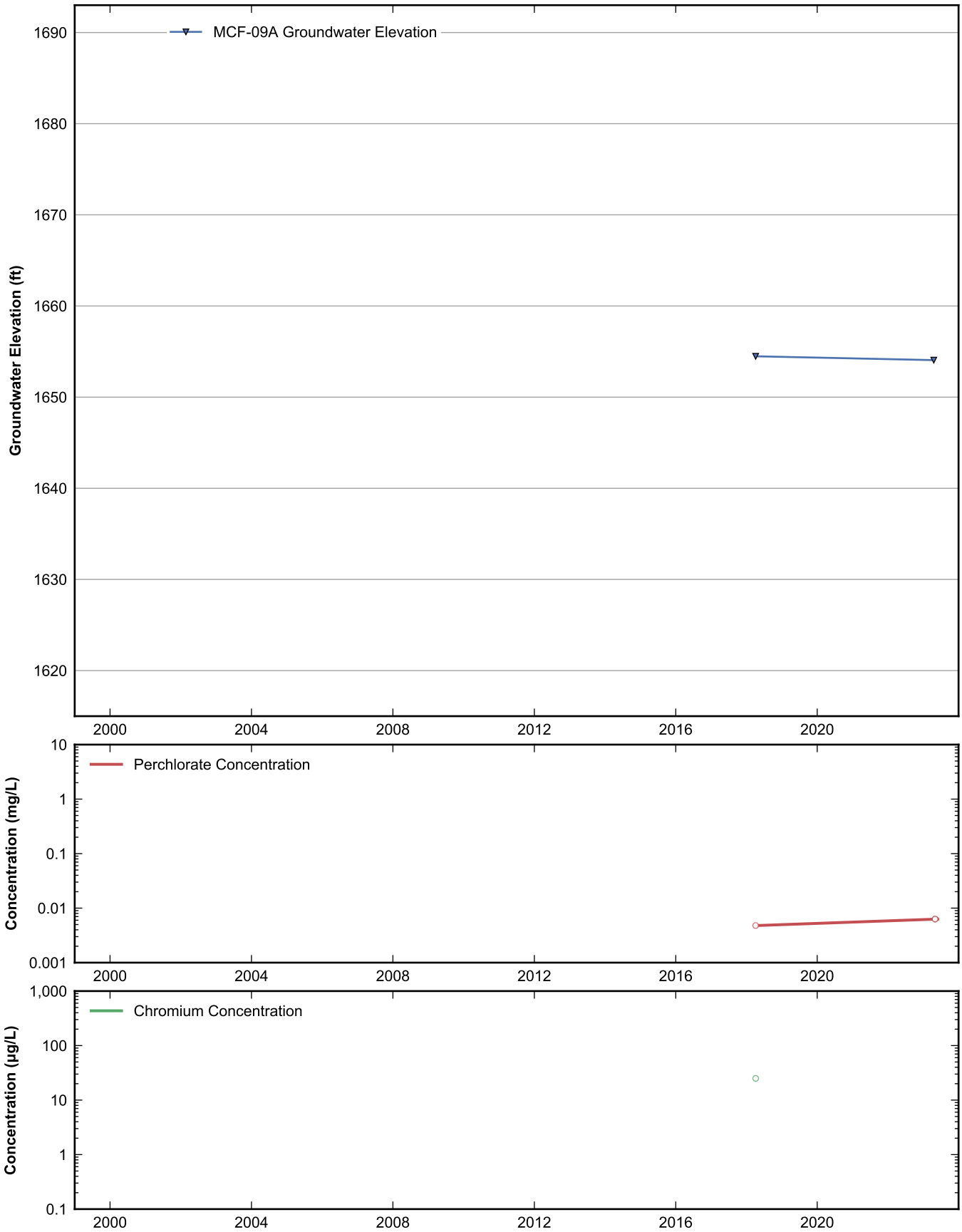

RAMBOLL

Data Sheet for Well MCF-09A
Nevada Environmental Response Trust Site
Henderson, Nevada

Drafter: JH	Date: 2025-02-12	Contract Number: 1940112035	Approved:	Revised:

Path: rehemy\projects\NERT\GWM\AnnualPerformanceReporting\WellDataSheets.py

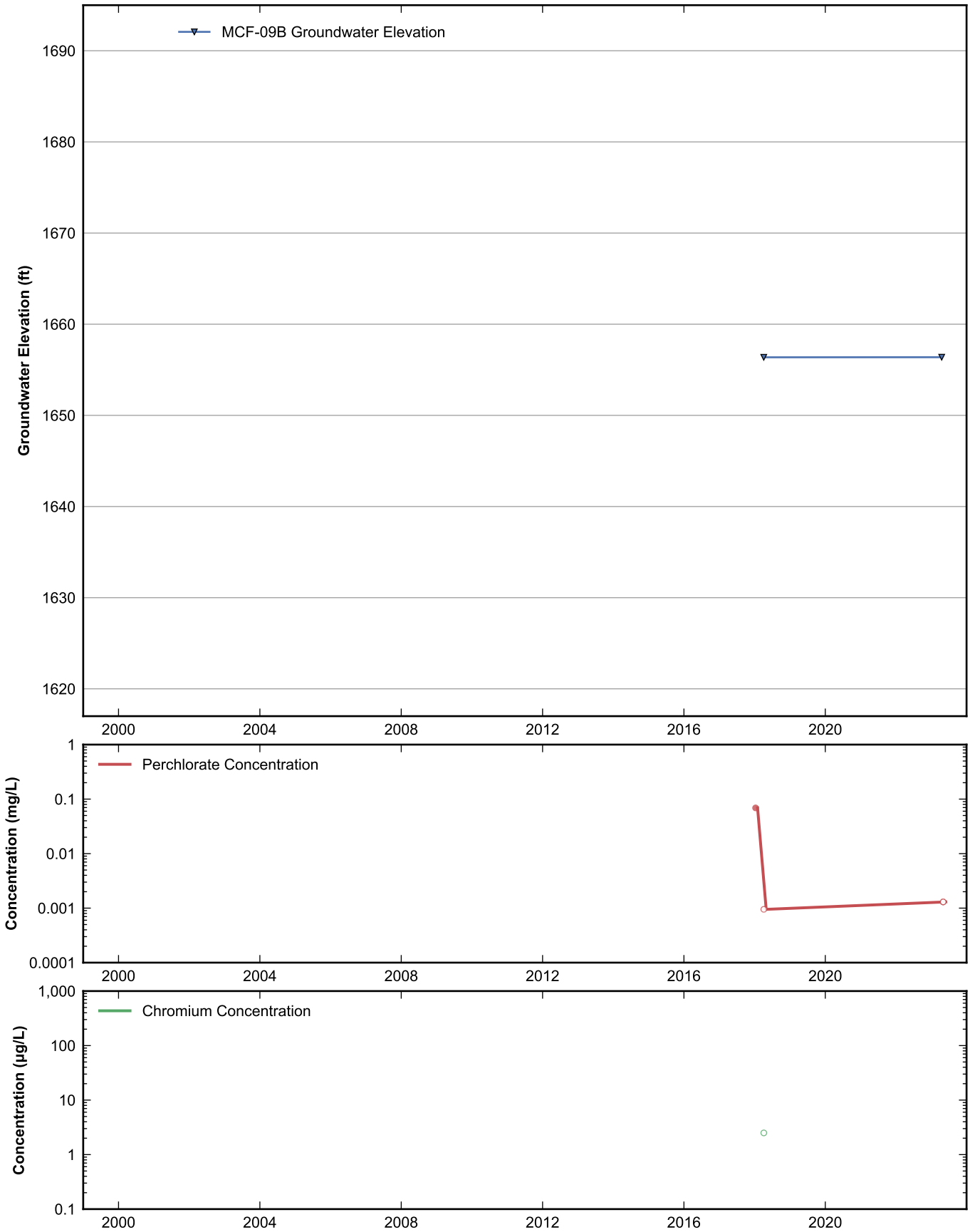

RAMBOLL

Data Sheet for Well MCF-09B
Nevada Environmental Response Trust Site
Henderson, Nevada

Drafter: JH	Date: 2025-02-13	Contract Number: 1940112035	Approved:	Revised:

Path: rehemy\projects\NERT\GWM\AnnualPerformanceReporting\WellDataSheets.py

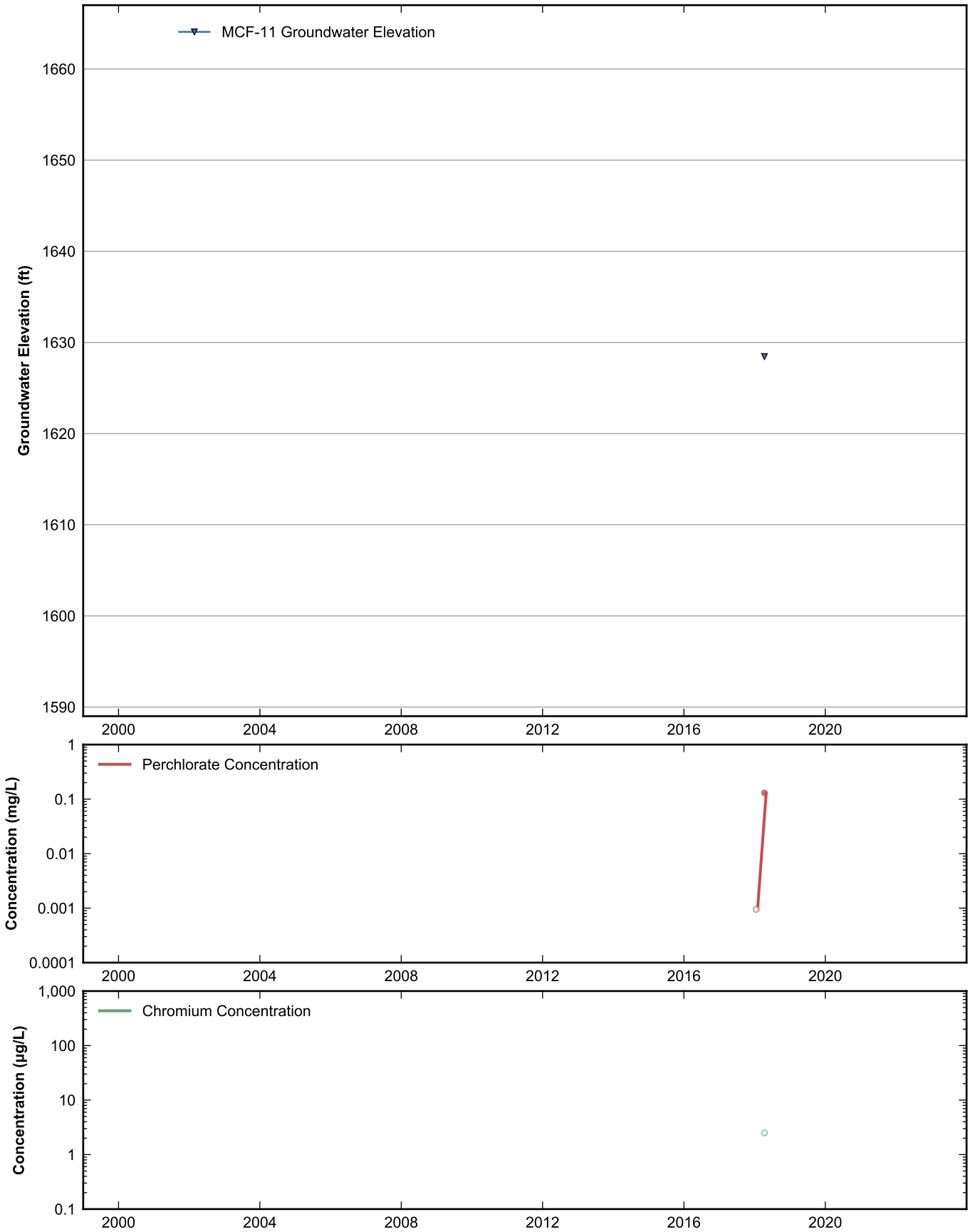

RAMBOLL

Data Sheet for Well MCF-11
Nevada Environmental Response Trust Site
Henderson, Nevada

Drafter: JH	Date: 2025-02-12	Contract Number: 1940112035	Approved:	Revised:

Path: rehemy\projects\NERT\GWM\AnnualPerformanceReporting\WellDataSheets.py

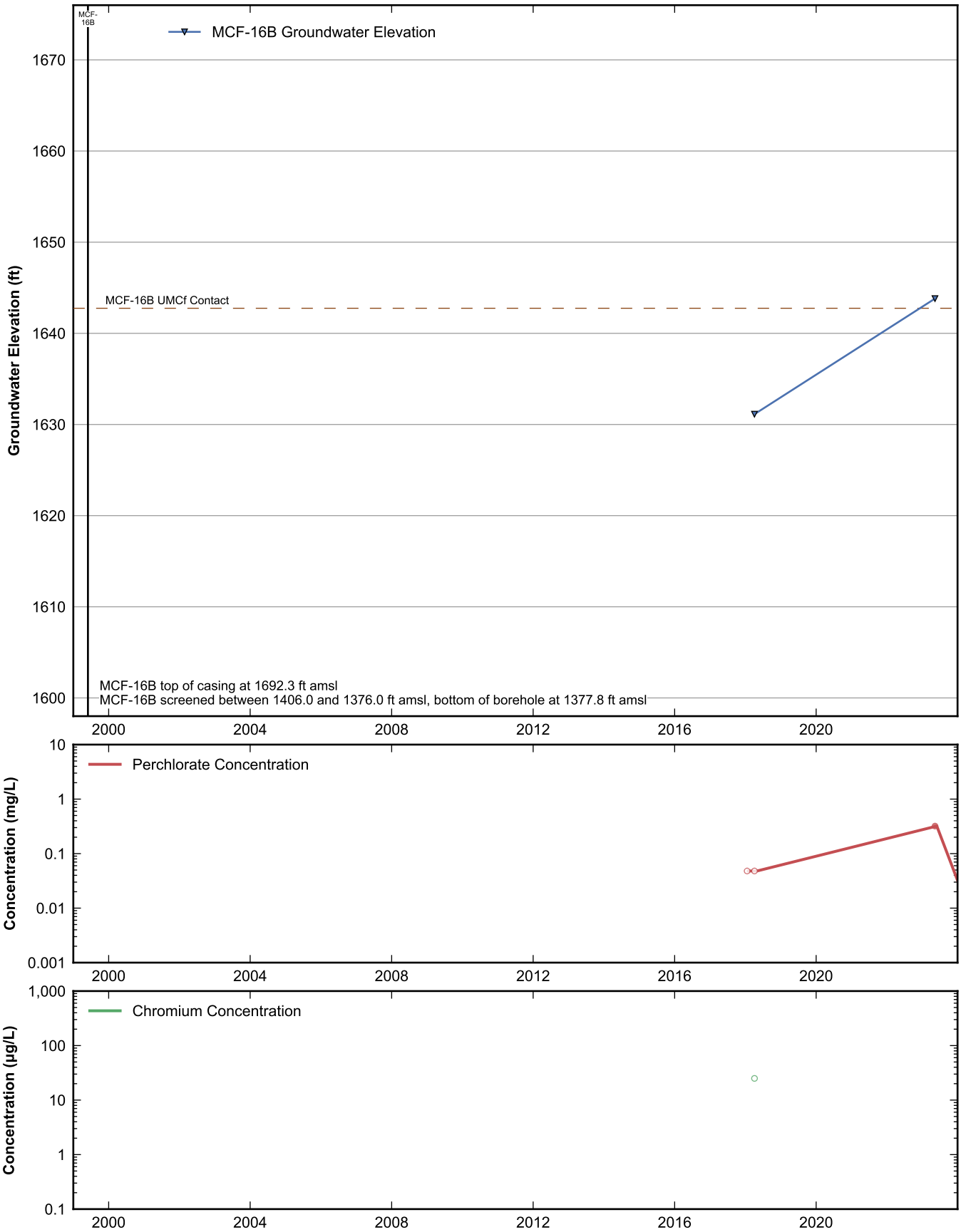

RAMBOLL

Data Sheet for Well MCF-16B
Nevada Environmental Response Trust Site
Henderson, Nevada

Drafter: JH	Date: 2025-02-12	Contract Number: 1940112035	Approved:	Revised:

Path: rehemy\projects\NERT\GWM\AnnualPerformanceReporting\WellDataSheets.py

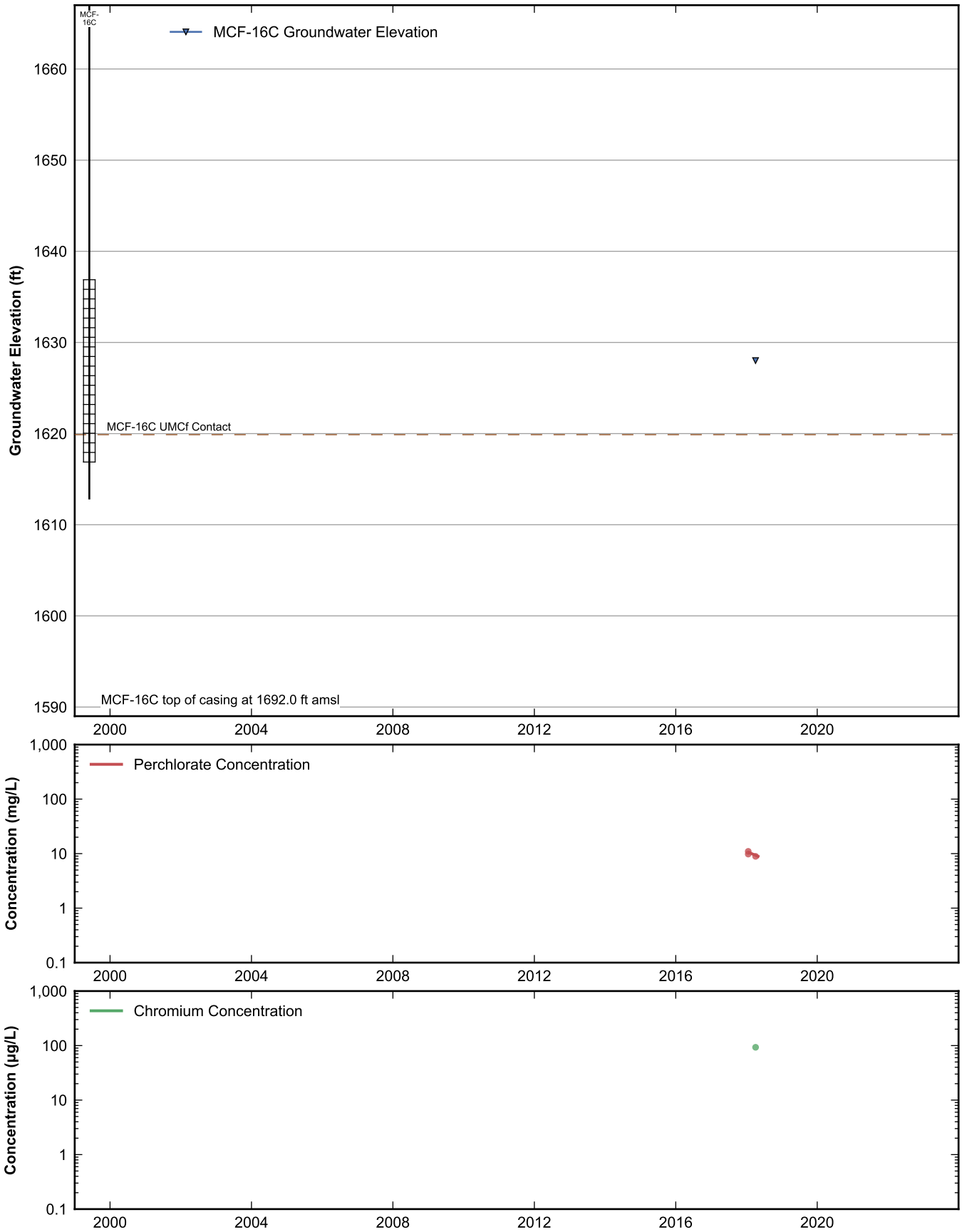

RAMBOLL

Data Sheet for Well MCF-16C
Nevada Environmental Response Trust Site
Henderson, Nevada

Drafter: JH	Date: 2025-02-12	Contract Number: 1940112035	Approved:	Revised:

Path: rehemy\projects\NERT\GWM\AnnualPerformanceReporting\WellDataSheets.py

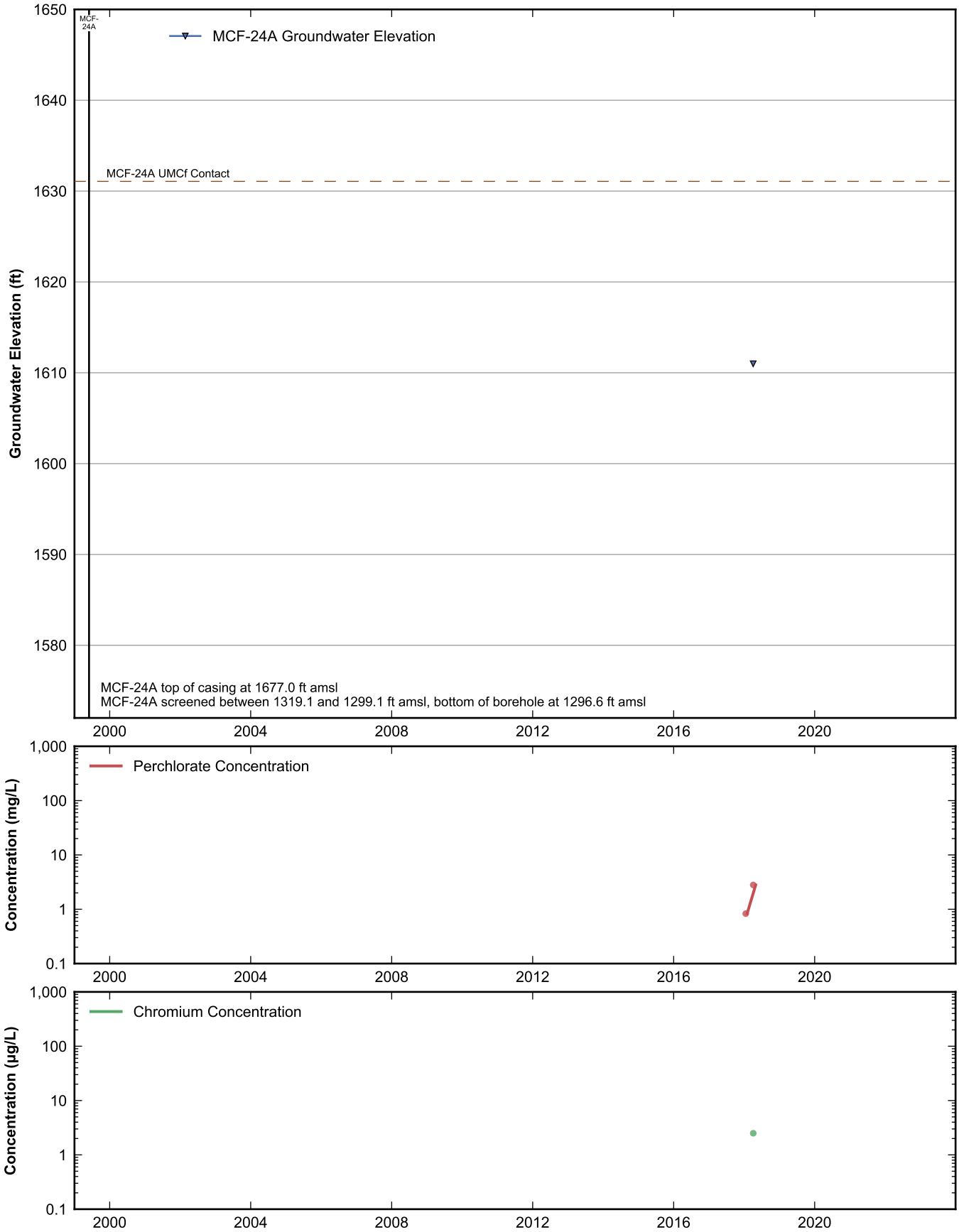

RAMBOLL

Data Sheet for Well MCF-24A
Nevada Environmental Response Trust Site
Henderson, Nevada

Drafter: JH	Date: 2025-02-12	Contract Number: 1940112035	Approved:	Revised:

Path: rehemy\projects\NERT\GWM\AnnualPerformanceReporting\WellDataSheets.py

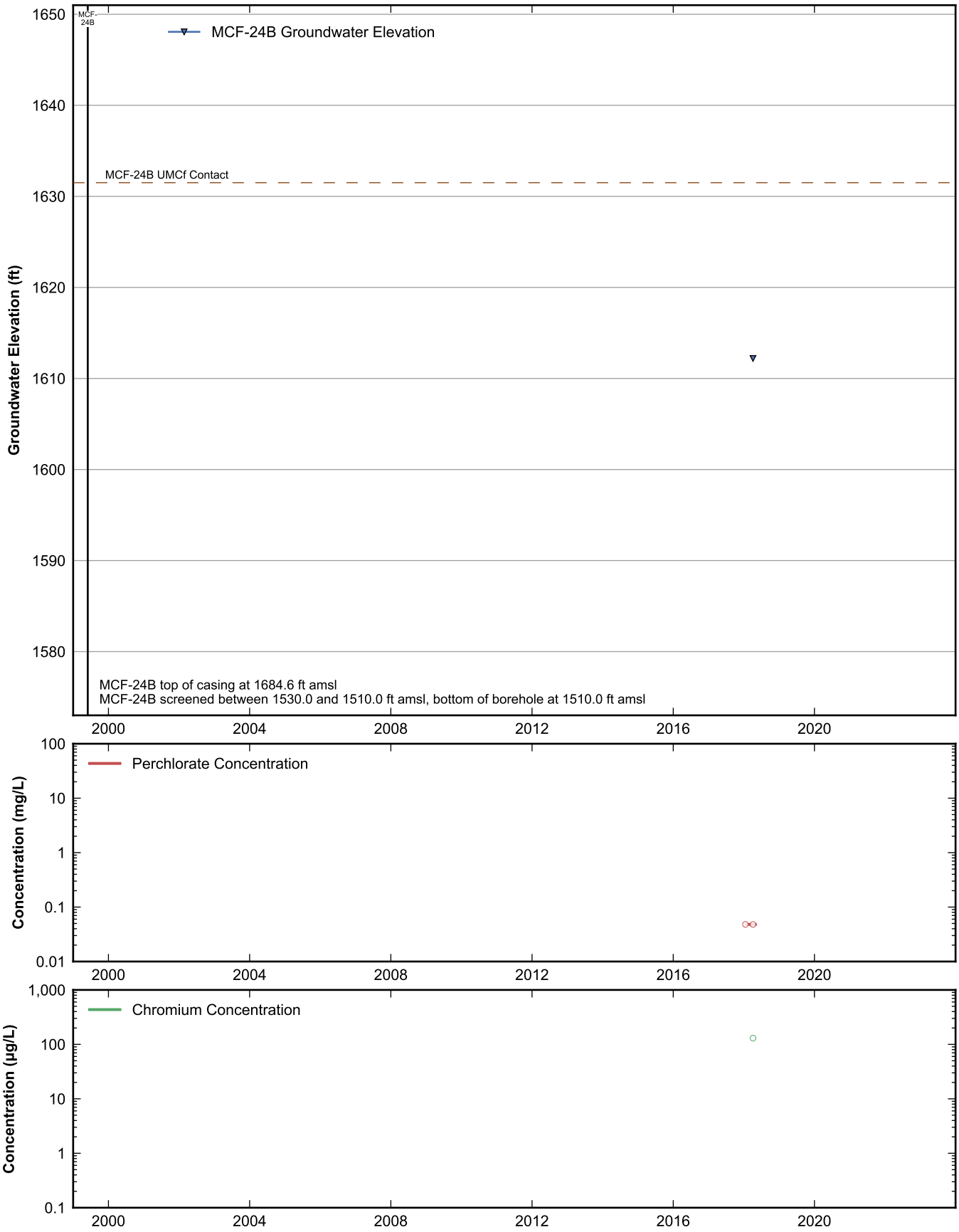

RAMBOLL

Data Sheet for Well MCF-24B
Nevada Environmental Response Trust Site
Henderson, Nevada

Drafter: JH	Date: 2025-02-12	Contract Number: 1940112035	Approved:	Revised:

Path: rehemy\projects\NERT\GWM\AnnualPerformanceReporting\WellDataSheets.py

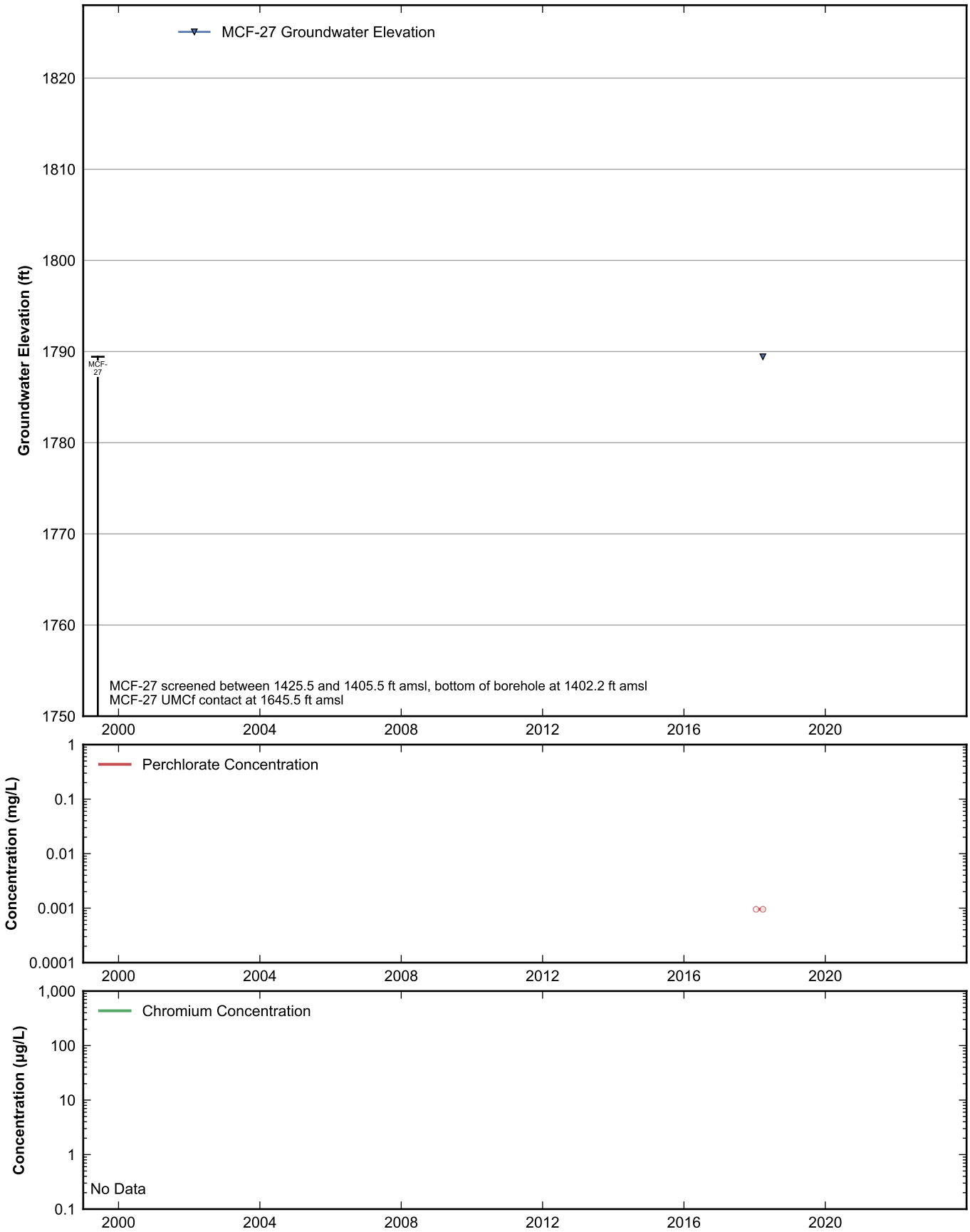

RAMBOLL

Data Sheet for Well MCF-27
Nevada Environmental Response Trust Site
Henderson, Nevada

Drafter: JH	Date: 2025-02-12	Contract Number: 1940112035	Approved:	Revised:

Path: rehemy\projects\NERT\GWM\AnnualPerformanceReporting\WellDataSheets.py

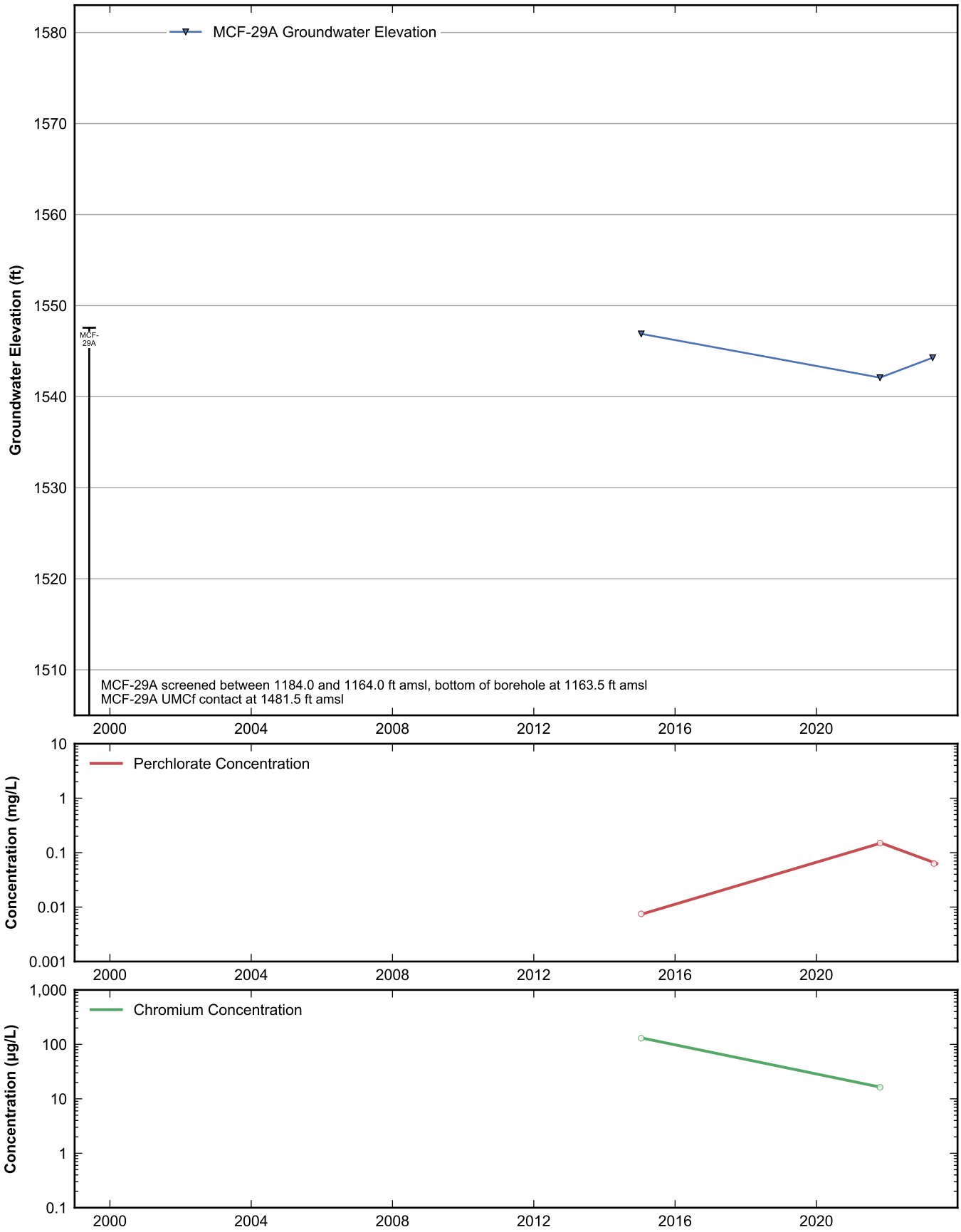

RAMBOLL

Data Sheet for Well MCF-29A
Nevada Environmental Response Trust Site
Henderson, Nevada

Drafter: JH	Date: 2025-02-12	Contract Number: 1940112035	Approved:	Revised:

Path: rehemy\projects\NERT\GWM\AnnualPerformanceReporting\WellDataSheets.py

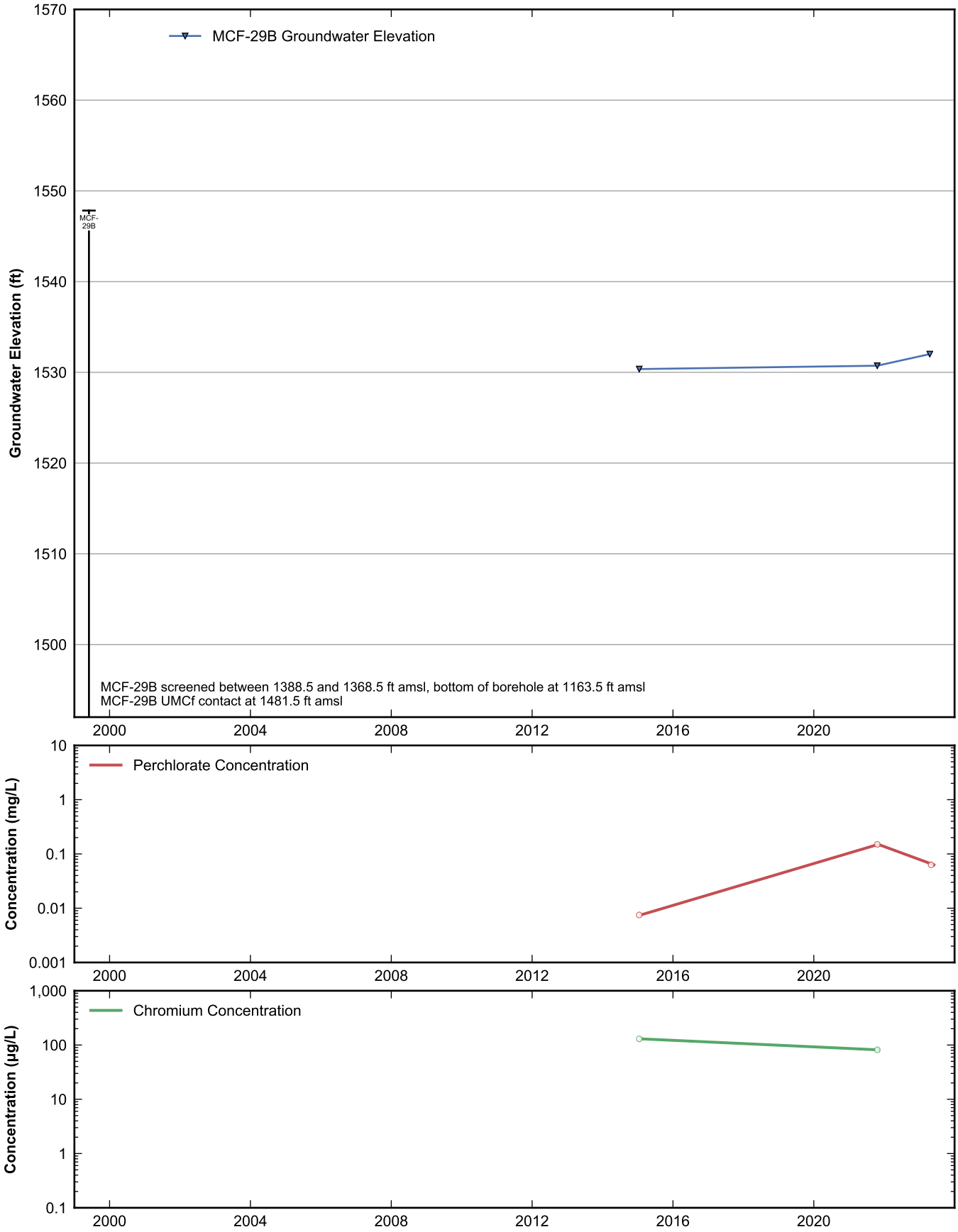

RAMBOLL

Data Sheet for Well MCF-29B
Nevada Environmental Response Trust Site
Henderson, Nevada

Drafter: JH	Date: 2025-02-12	Contract Number: 1940112035	Approved:	Revised:

Path: rehemy\projects\NERT\GWM\AnnualPerformanceReporting\WellDataSheets.py

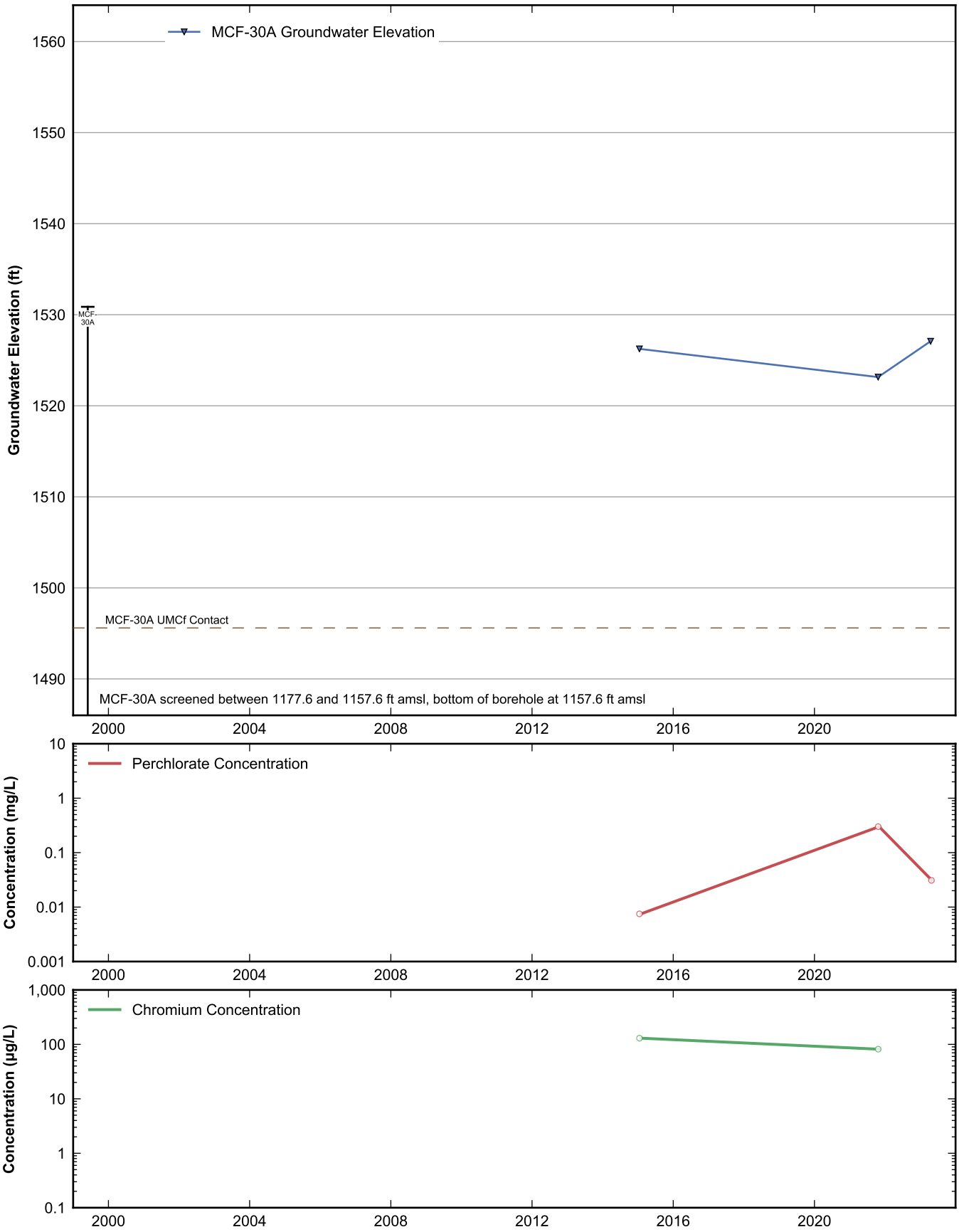

RAMBOLL

Data Sheet for Well MCF-30A
Nevada Environmental Response Trust Site
Henderson, Nevada

Drafter: JH	Date: 2025-02-12	Contract Number: 1940112035	Approved:	Revised:

Path: rehemy\projects\NERT\GWM\AnnualPerformanceReporting\WellDataSheets.py

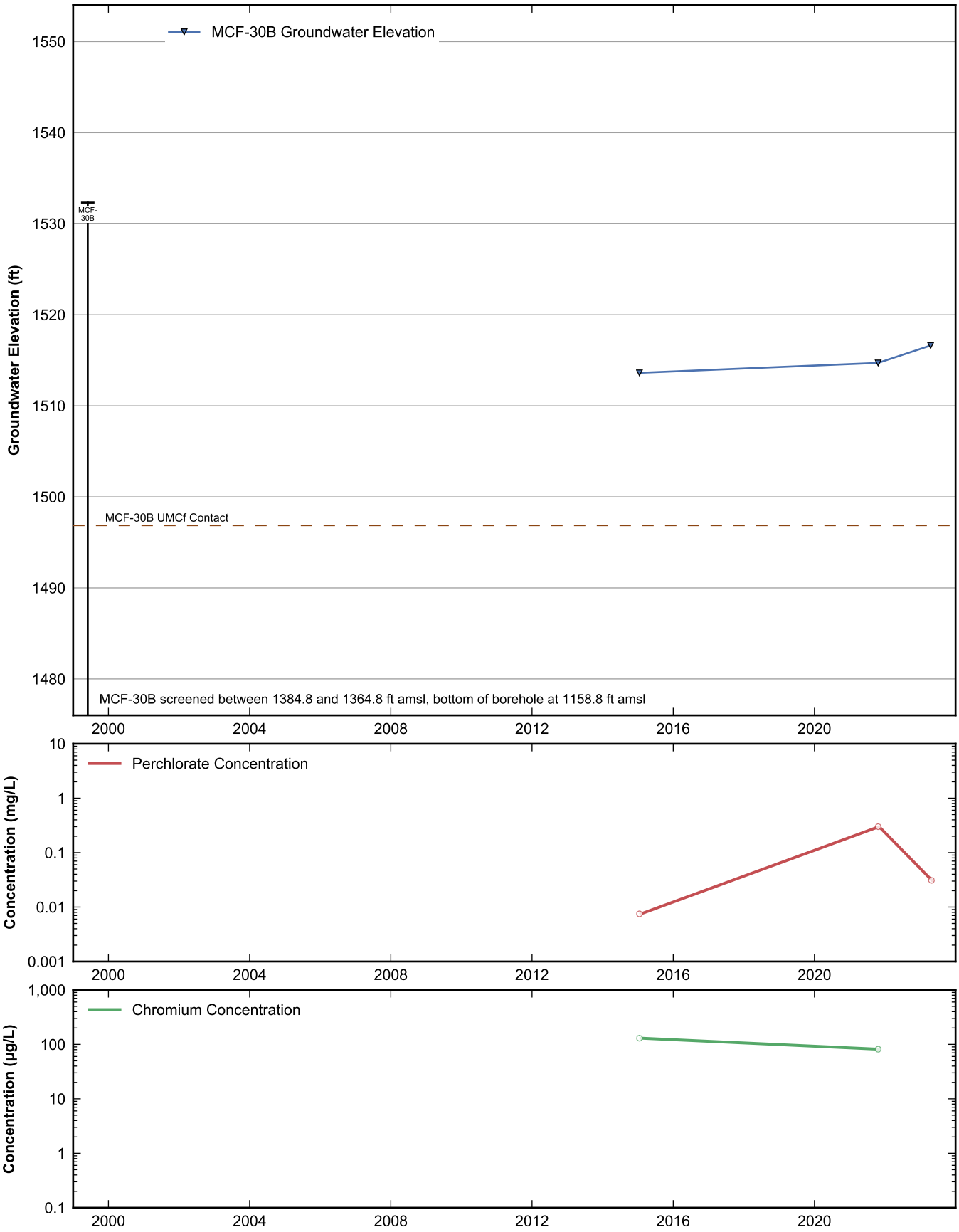

RAMBOLL

Data Sheet for Well MCF-30B
Nevada Environmental Response Trust Site
Henderson, Nevada

Drafter: JH	Date: 2025-02-12	Contract Number: 1940112035	Approved:	Revised:

Path: rehemy\projects\NERT\GWM\AnnualPerformanceReporting\WellDataSheets.py

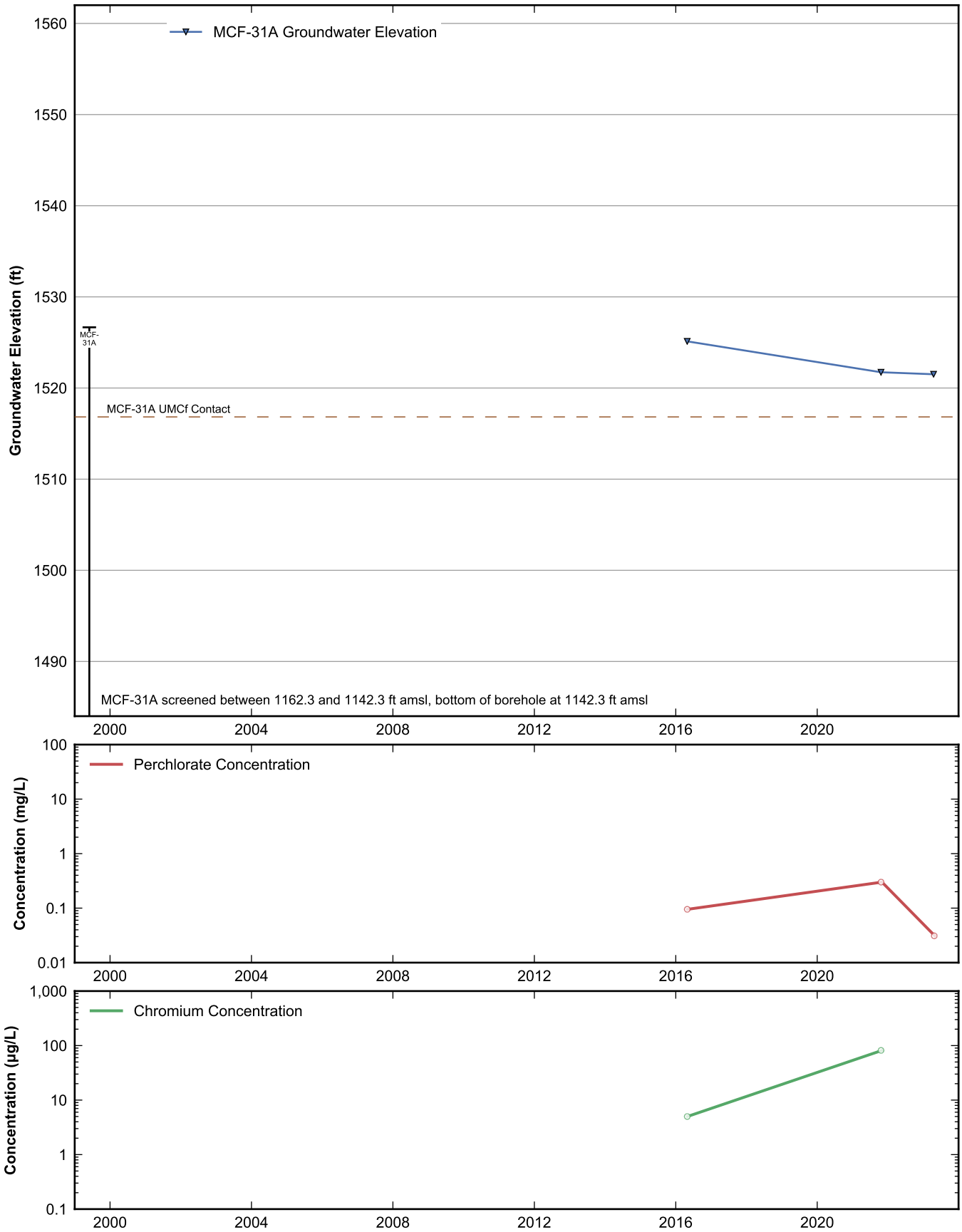

RAMBOLL

Data Sheet for Well MCF-31A
Nevada Environmental Response Trust Site
Henderson, Nevada

Drafter: JH	Date: 2025-02-12	Contract Number: 1940112035	Approved:	Revised:

Path: rehemy\projects\NERT\GWM\AnnualPerformanceReporting\WellDataSheets.py

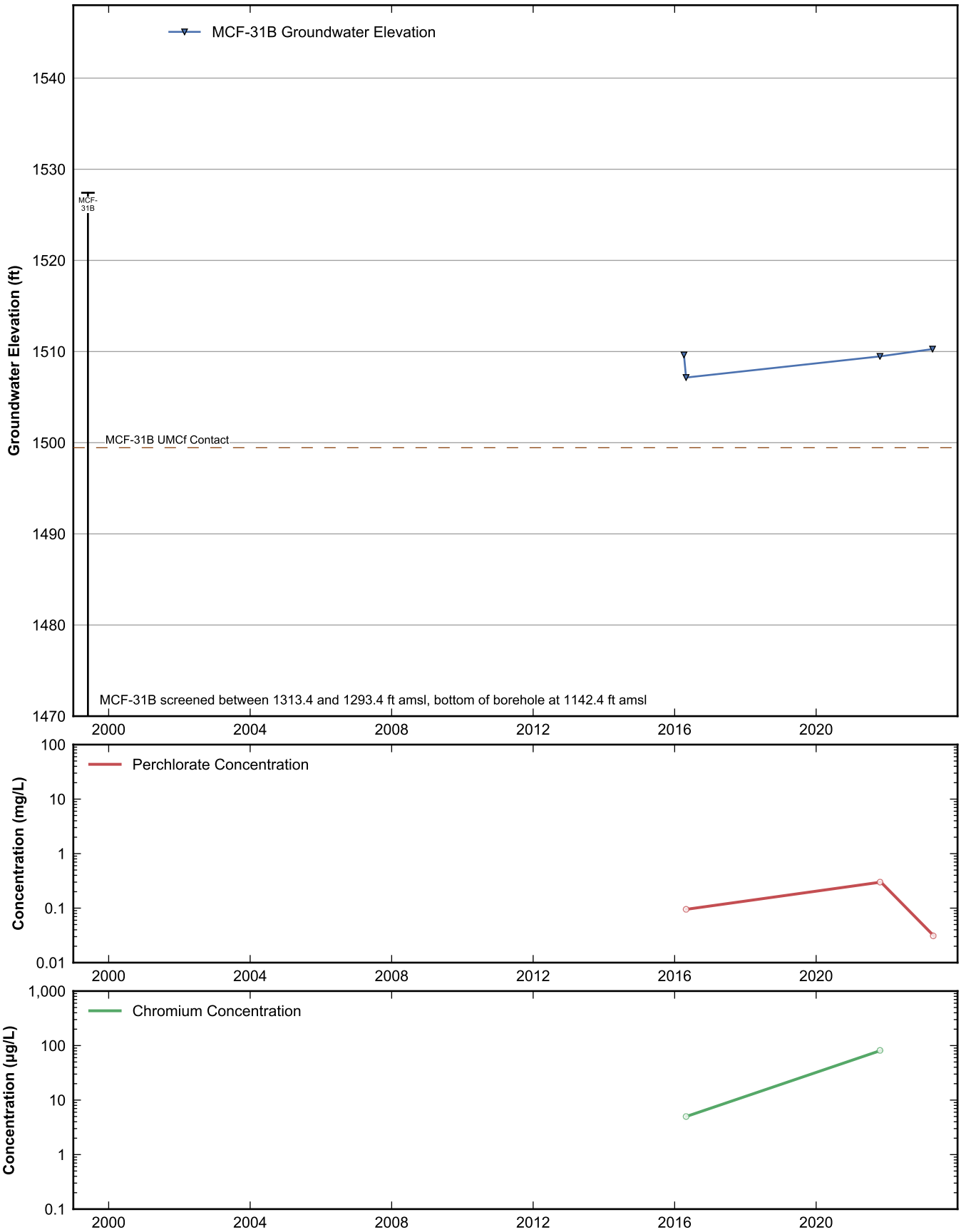

RAMBOLL

Data Sheet for Well MCF-31B
Nevada Environmental Response Trust Site
Henderson, Nevada

Drafter: JH	Date: 2025-02-12	Contract Number: 1940112035	Approved:	Revised:

Path: rehemy\projects\NERT\GWM\AnnualPerformanceReporting\WellDataSheets.py

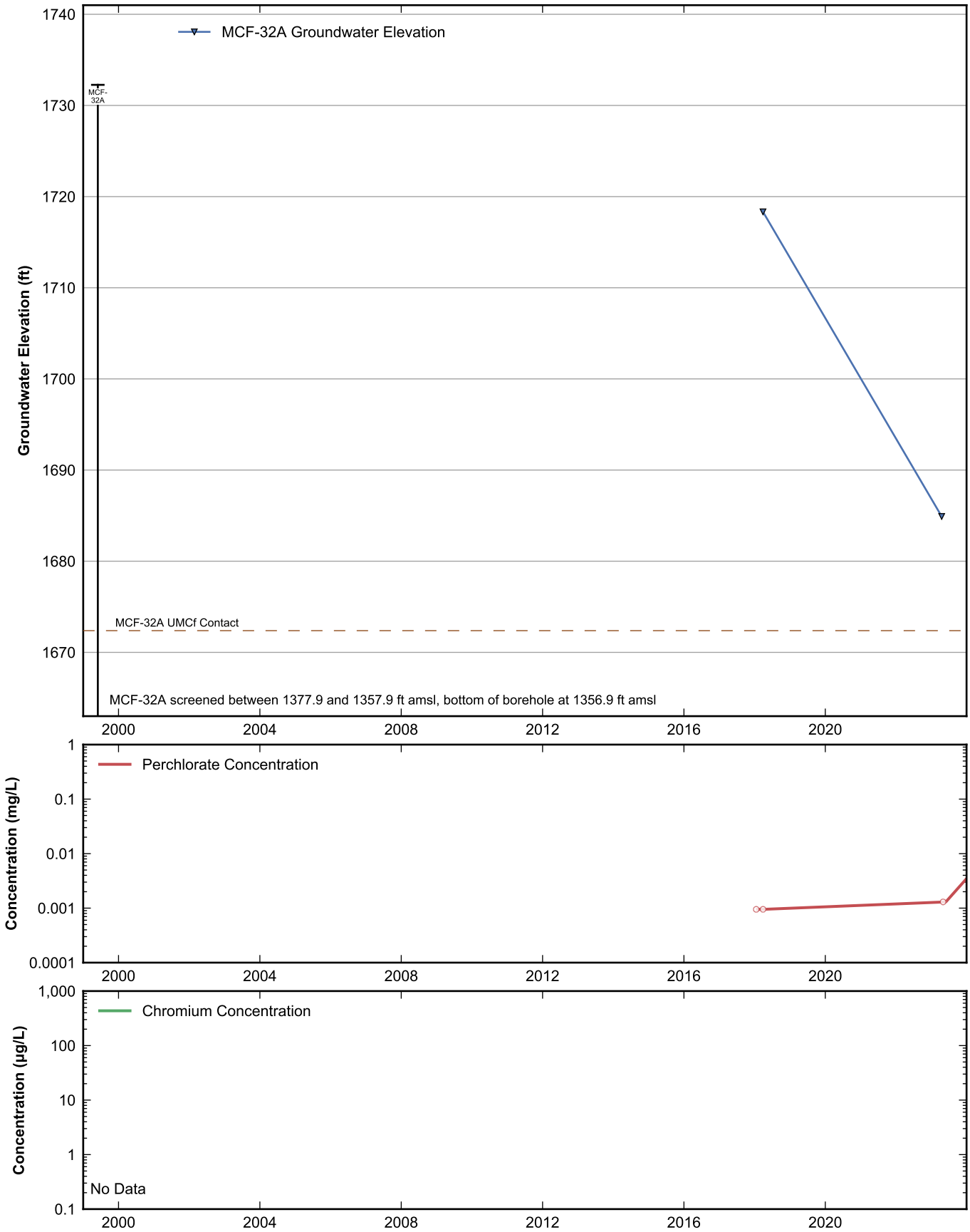

RAMBOLL

Data Sheet for Well MCF-32A
Nevada Environmental Response Trust Site
Henderson, Nevada

Drafter: JH	Date: 2025-02-12	Contract Number: 1940112035	Approved:	Revised:

Path: rehemy\projects\NERT\GWM\AnnualPerformanceReporting\WellDataSheets.py

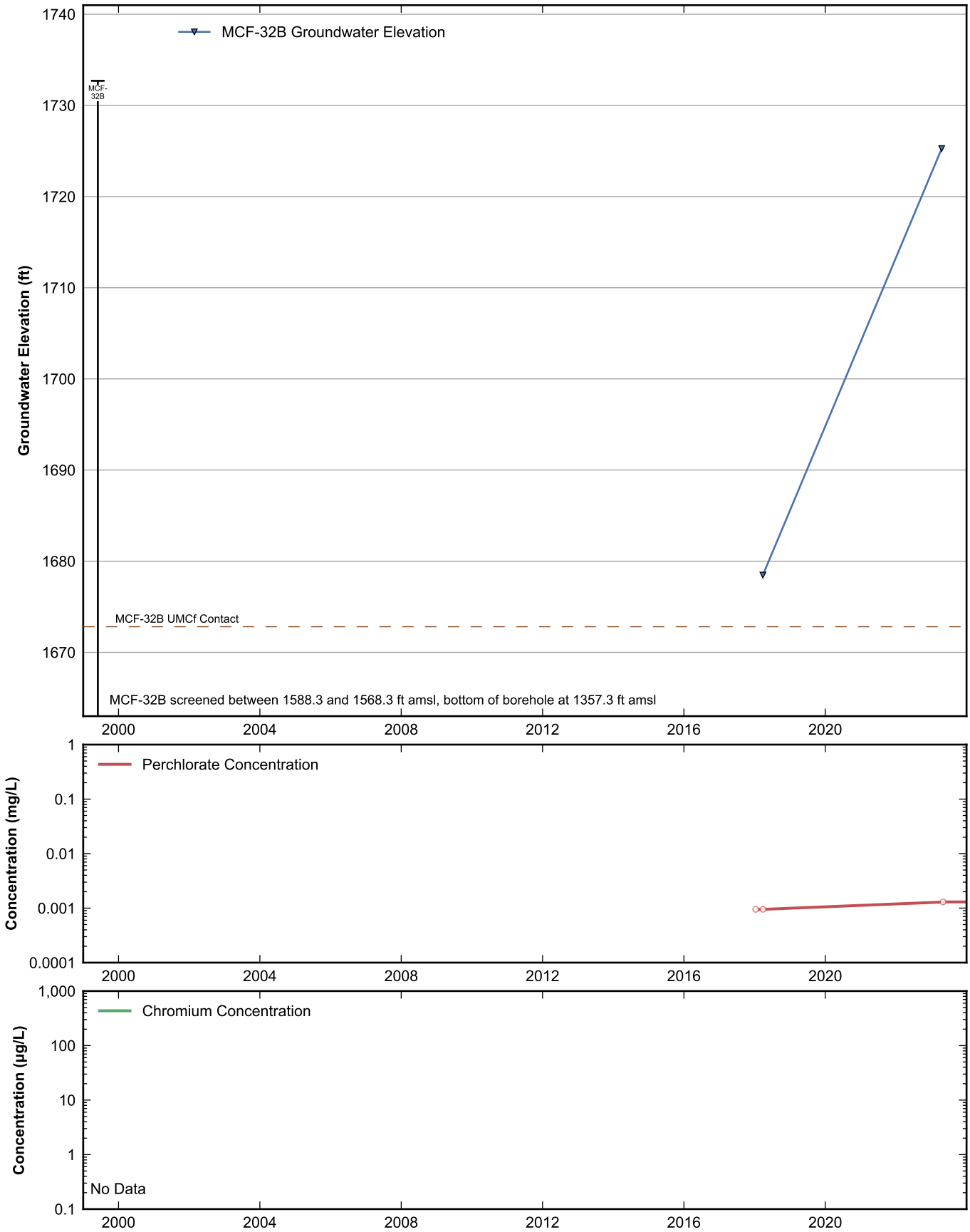

RAMBOLL

Data Sheet for Well MCF-32B
Nevada Environmental Response Trust Site
Henderson, Nevada

Drafter: JH	Date: 2025-02-12	Contract Number: 1940112035	Approved:	Revised:

Path: rehemy\projects\NERT\GWM\AnnualPerformanceReporting\WellDataSheets.py

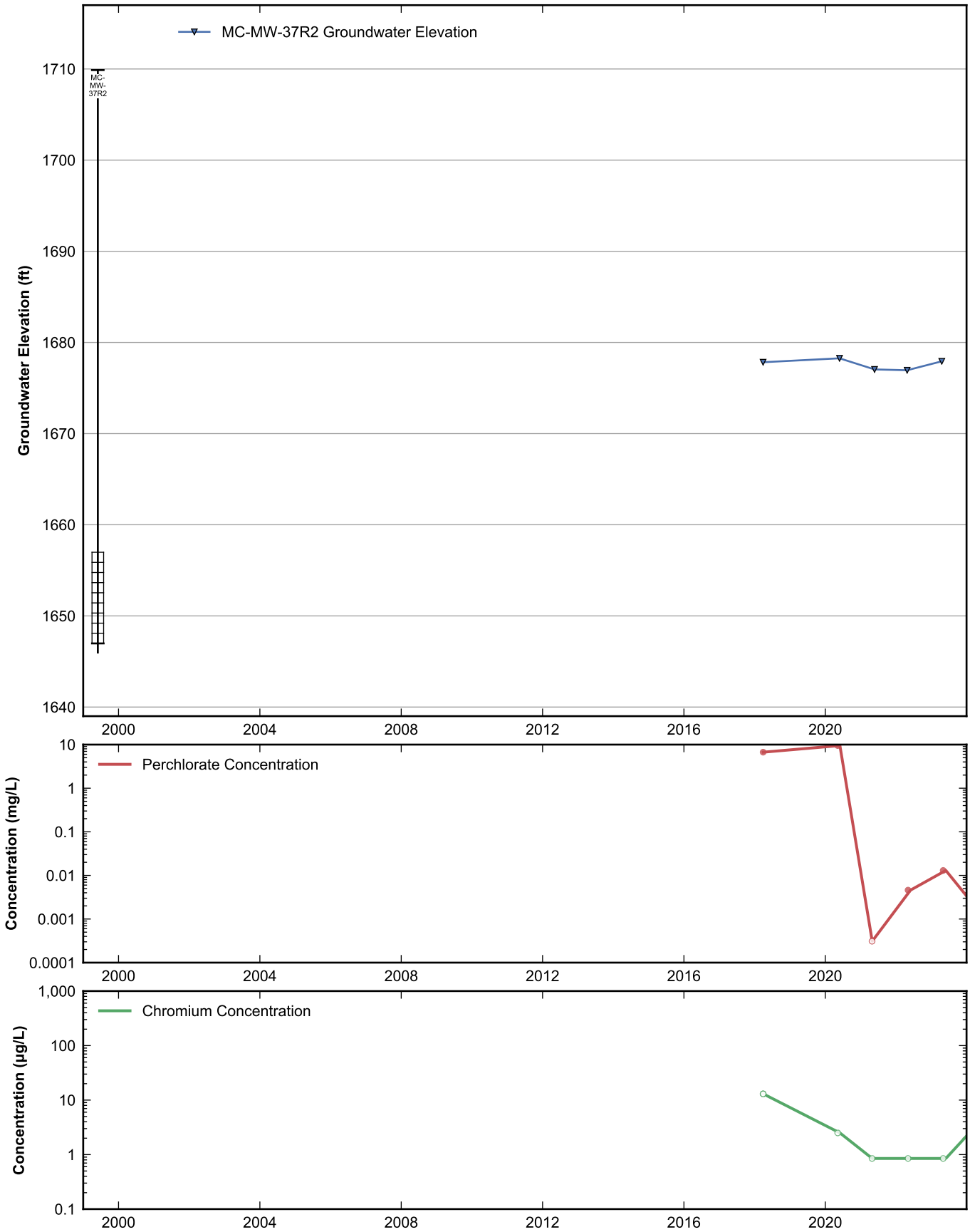

RAMBOLL

Data Sheet for Well MC-MW-37R2
Nevada Environmental Response Trust Site
Henderson, Nevada

Drafter: JH	Date: 2025-02-12	Contract Number: 1940112035	Approved:	Revised:

Path: rehemy\projects\NERT\GWM\AnnualPerformanceReporting\WellDataSheets.py

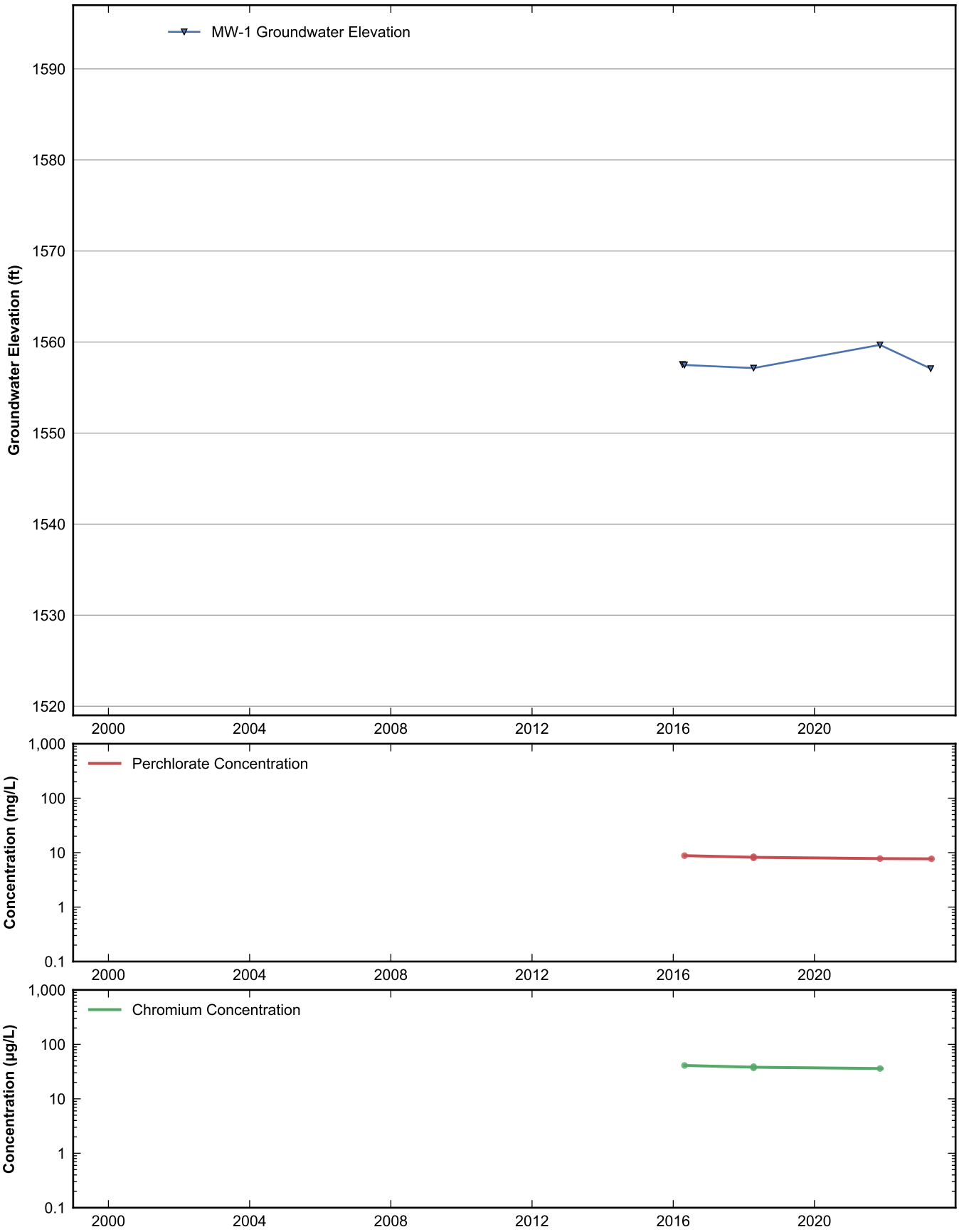

RAMBOLL

Data Sheet for Well MW-1
Nevada Environmental Response Trust Site
Henderson, Nevada

Drafter: JH	Date: 2025-02-12	Contract Number: 1940112035	Approved:	Revised:

Path: rehemy\projects\NERT\GWM\AnnualPerformanceReporting\WellDataSheets.py

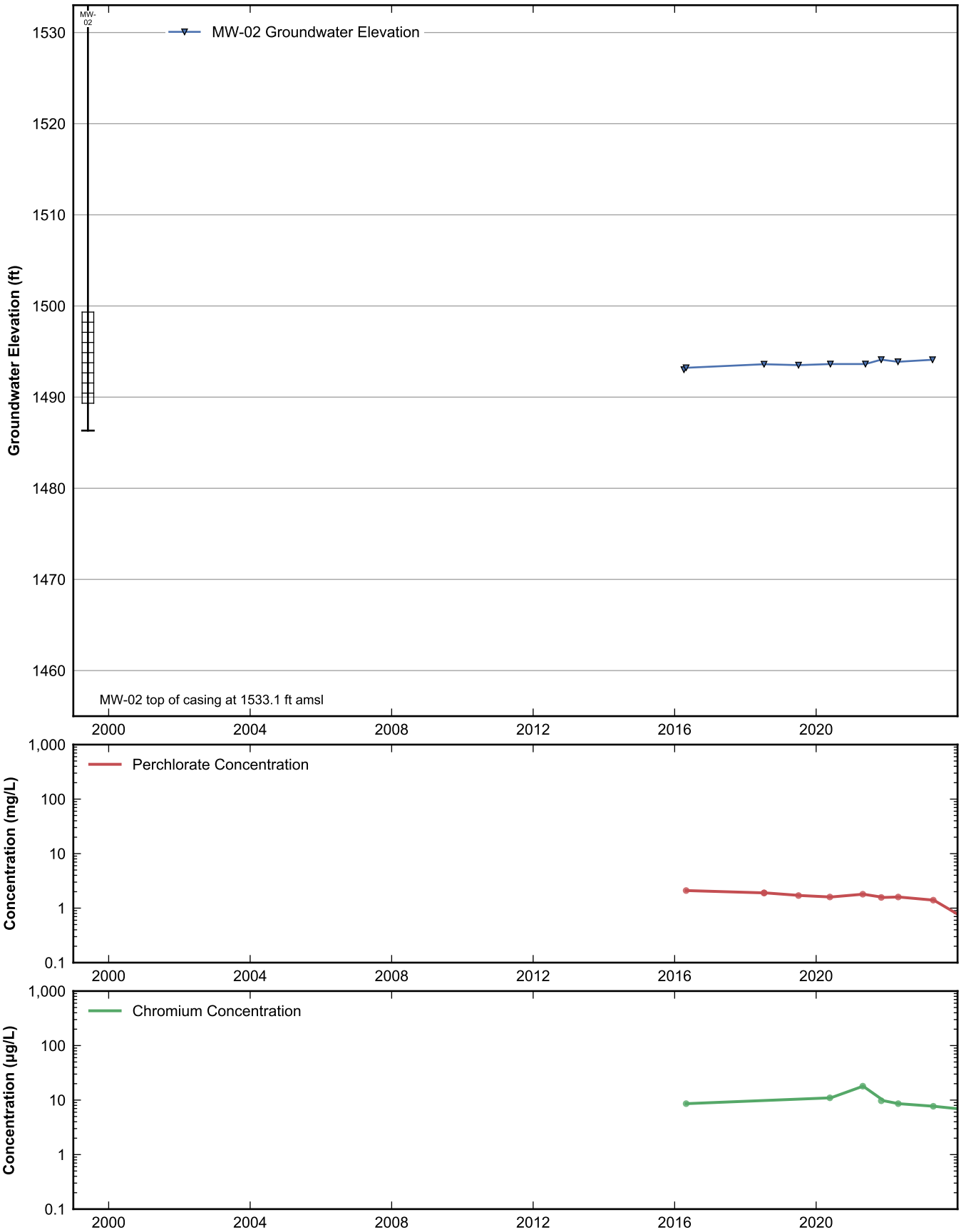

RAMBOLL

Data Sheet for Well MW-02
Nevada Environmental Response Trust Site
Henderson, Nevada

Drafter: JH	Date: 2025-02-12	Contract Number: 1940112035	Approved:	Revised:

Path: rehemy\projects\NERT\GWM\AnnualPerformanceReporting\WellDataSheets.py

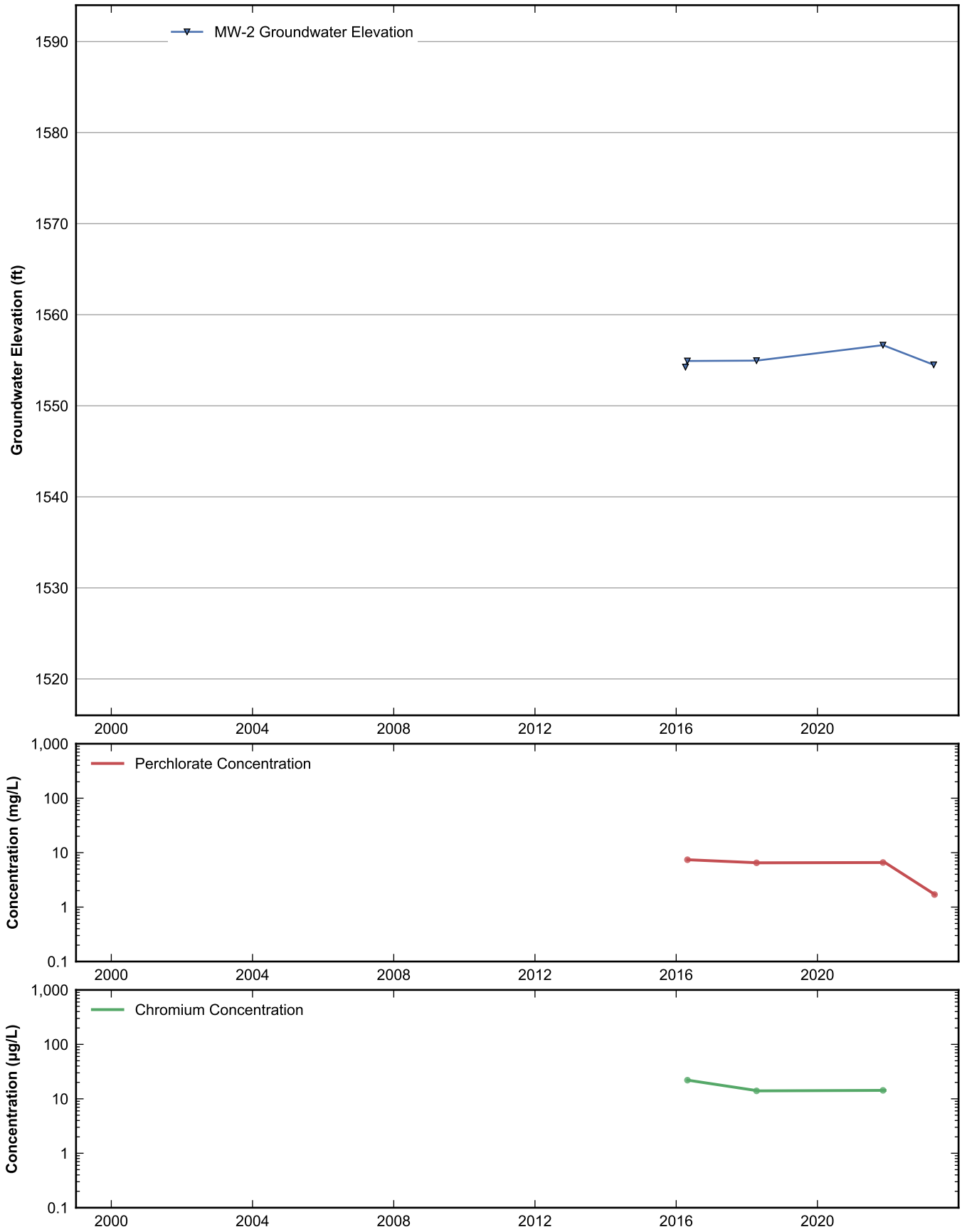

RAMBOLL

Data Sheet for Well MW-2
Nevada Environmental Response Trust Site
Henderson, Nevada

Drafter: JH	Date: 2025-02-12	Contract Number: 1940112035	Approved:	Revised:

Path: rehemy\projects\NERT\GWM\AnnualPerformanceReporting\WellDataSheets.py

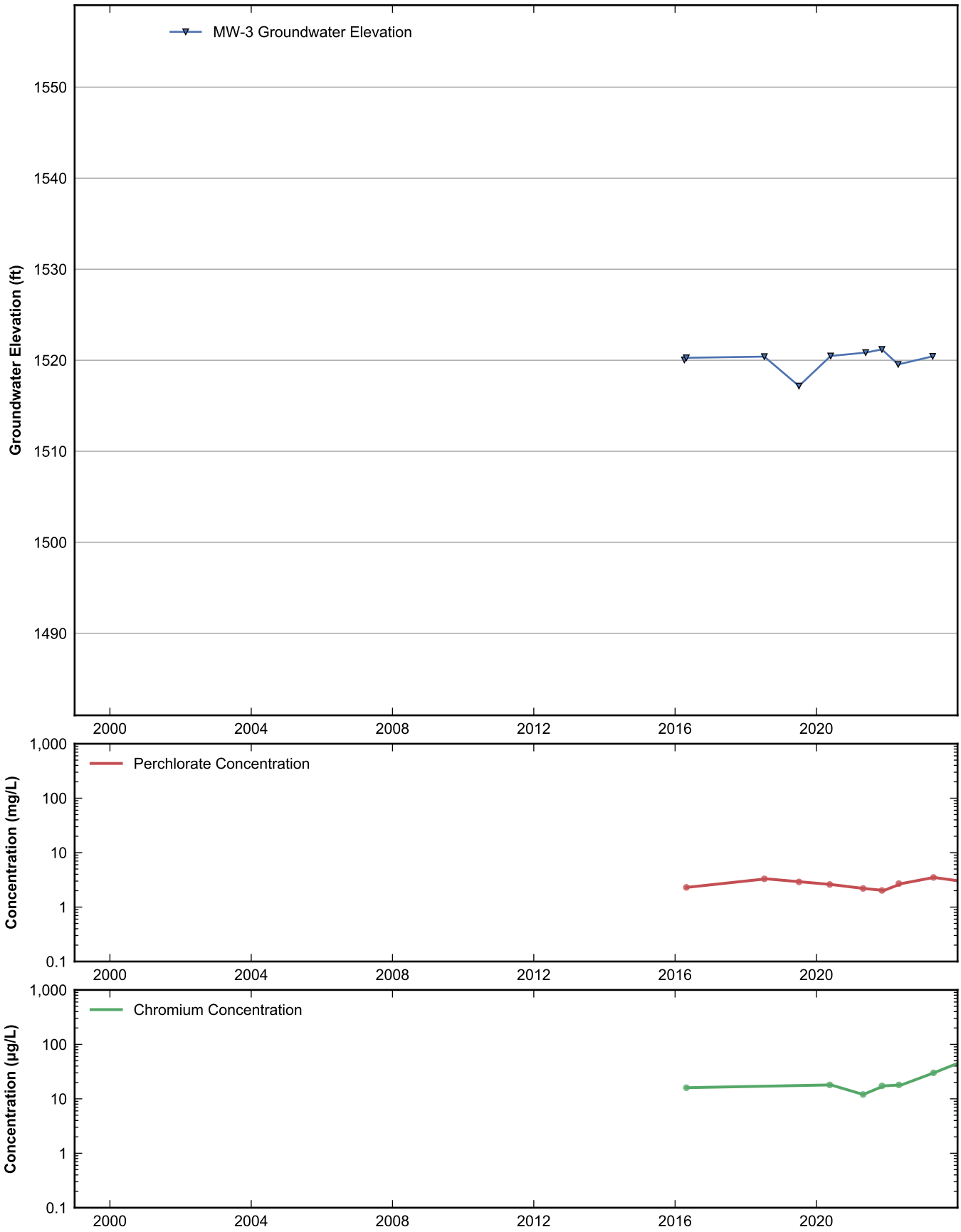

RAMBOLL

Data Sheet for Well MW-3
Nevada Environmental Response Trust Site
Henderson, Nevada

Drafter: JH	Date: 2025-02-12	Contract Number: 1940112035	Approved:	Revised:

Path: rehemy\projects\NERT\GWM\AnnualPerformanceReporting\WellDataSheets.py

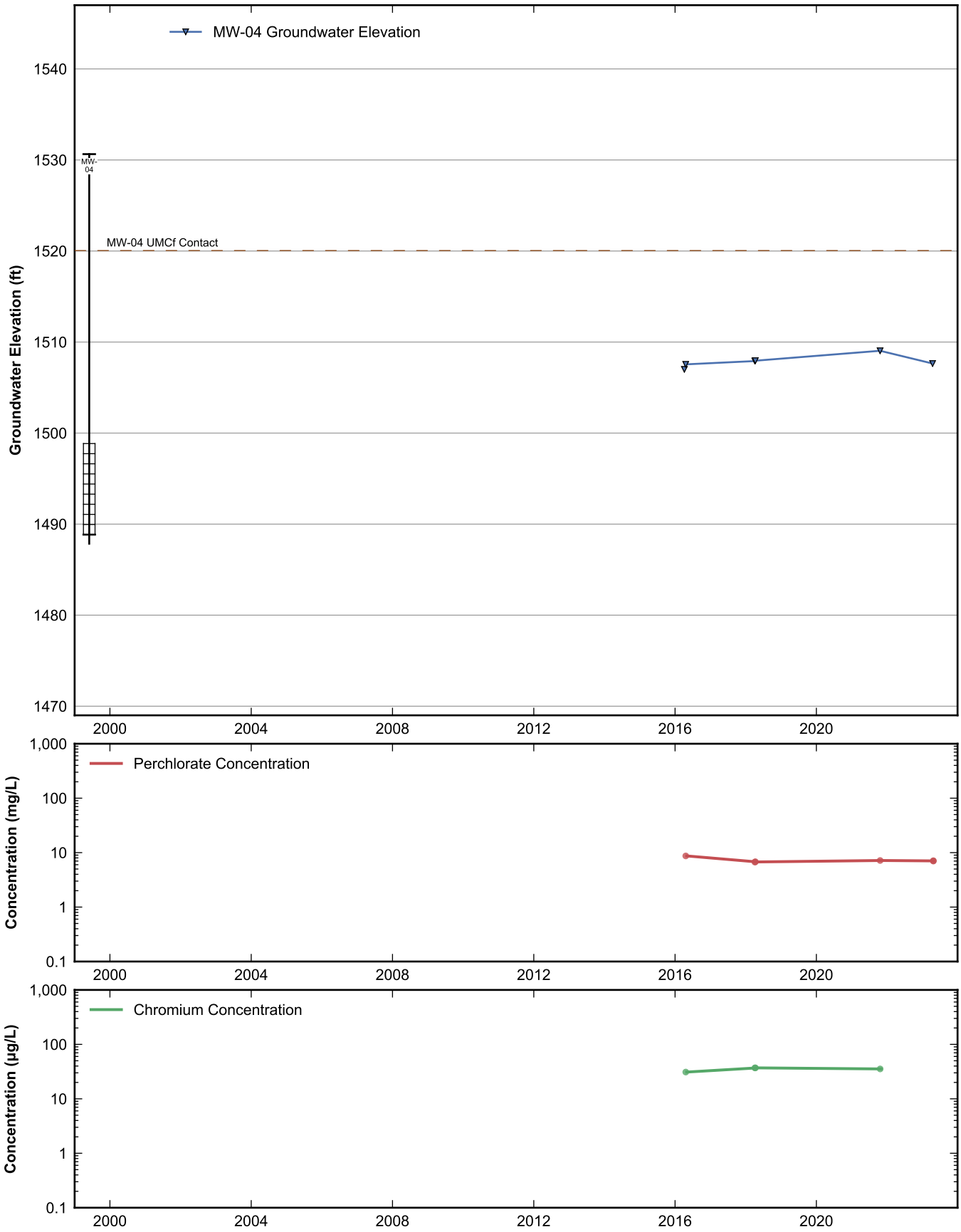

RAMBOLL

Data Sheet for Well MW-04
Nevada Environmental Response Trust Site
Henderson, Nevada

Drafter: JH	Date: 2025-02-12	Contract Number: 1940112035	Approved:	Revised:

Path: rehemy\projects\NERT\GWM\AnnualPerformanceReporting\WellDataSheets.py

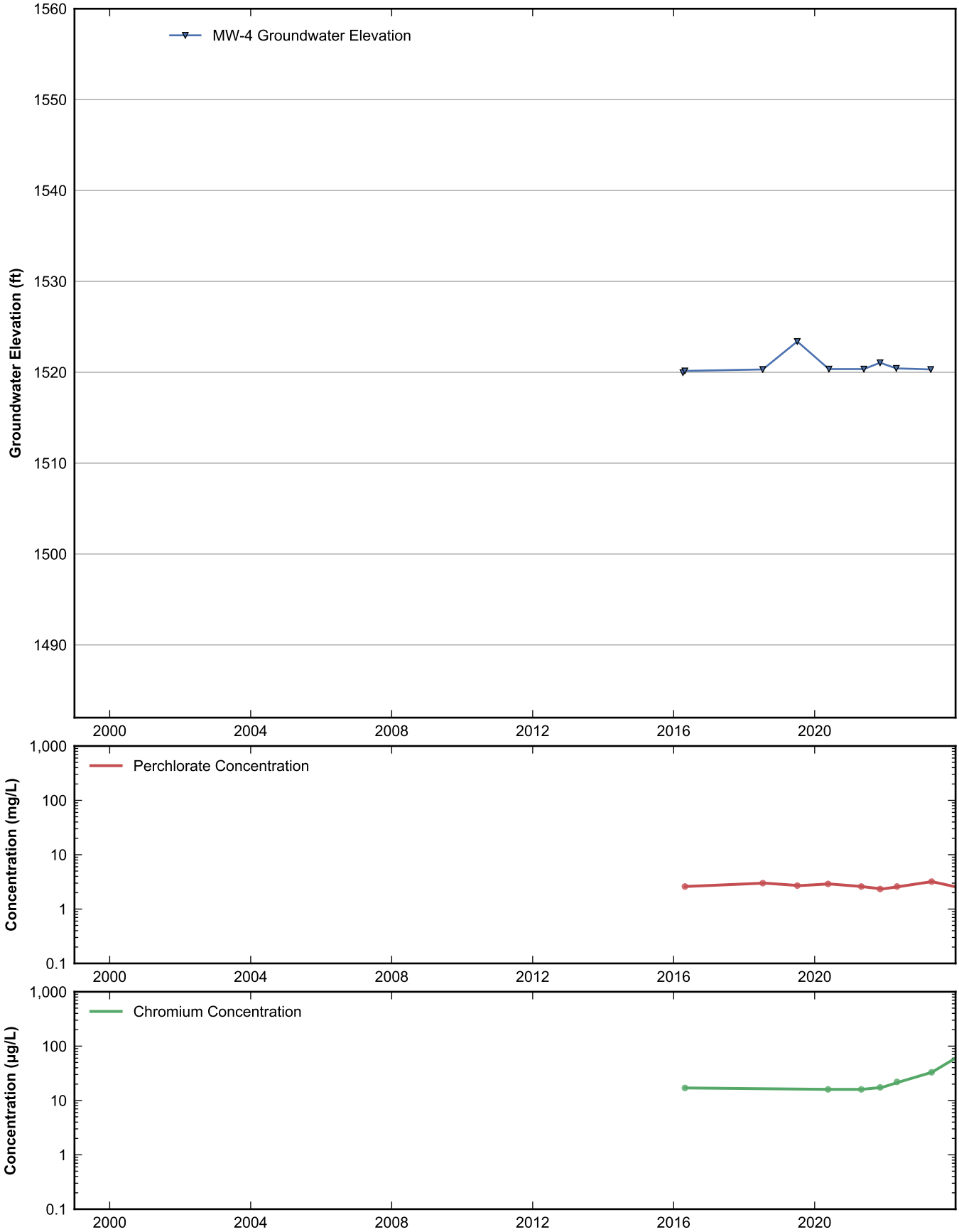

RAMBOLL

Data Sheet for Well MW-4
Nevada Environmental Response Trust Site
Henderson, Nevada

Drafter: JH	Date: 2025-02-12	Contract Number: 1940112035	Approved:	Revised:

Path: rehemy\projects\NERT\GWM\AnnualPerformanceReporting\WellDataSheets.py

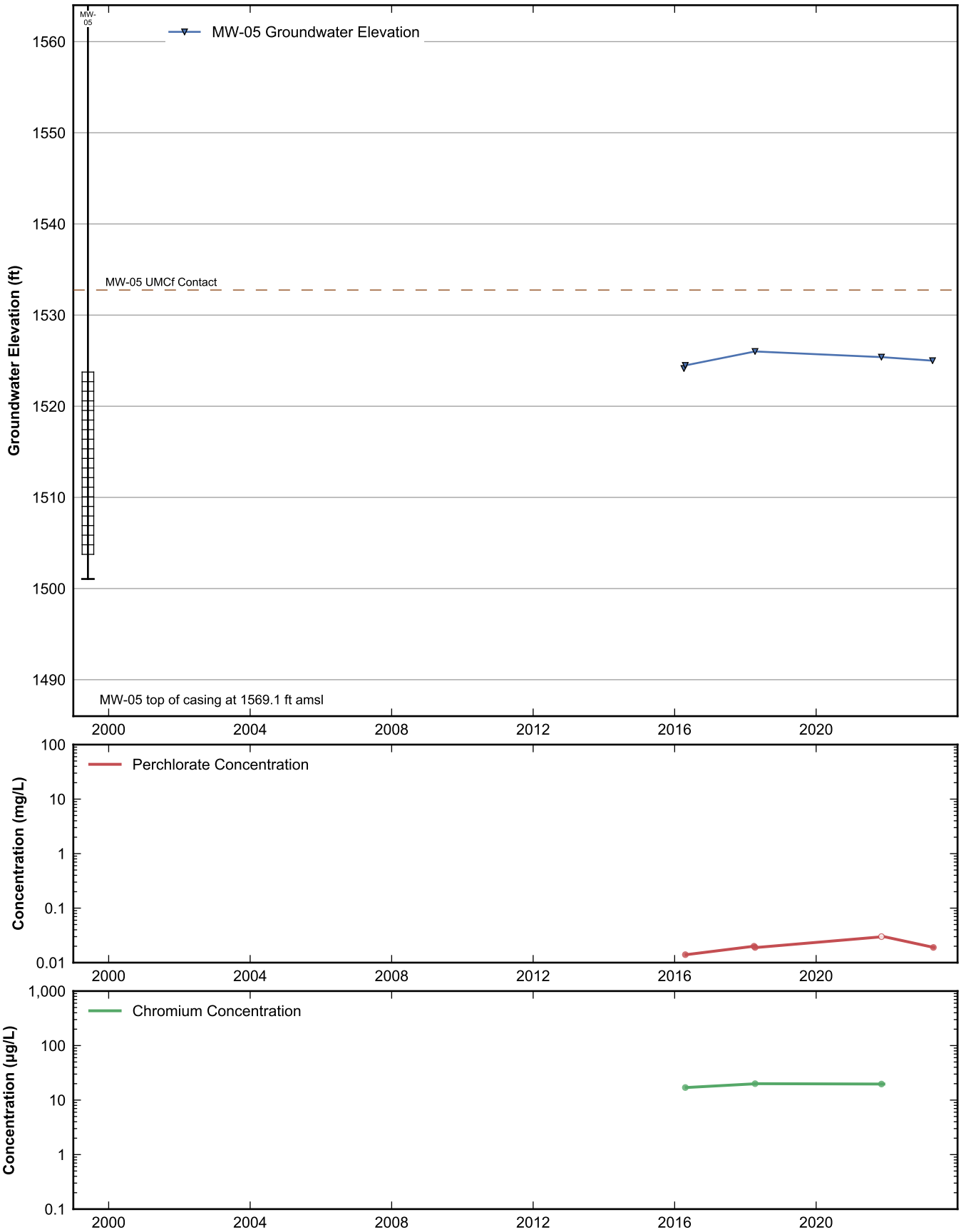

RAMBOLL

Data Sheet for Well MW-05
Nevada Environmental Response Trust Site
Henderson, Nevada

Drafter: JH	Date: 2025-02-12	Contract Number: 1940112035	Approved:	Revised:

Path: rehemy\projects\NERT\GWM\AnnualPerformanceReporting\WellDataSheets.py

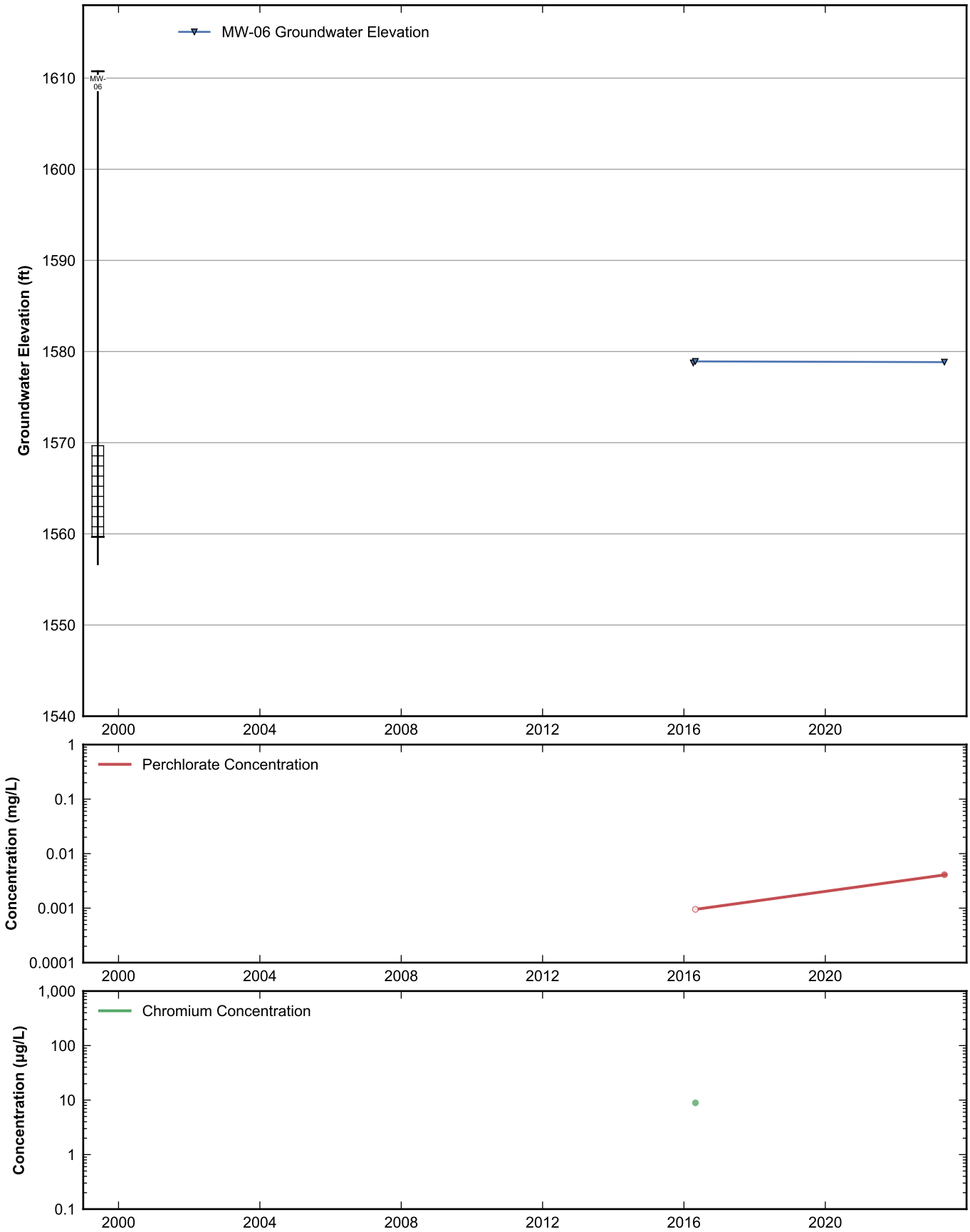

RAMBOLL

Data Sheet for Well MW-06
Nevada Environmental Response Trust Site
Henderson, Nevada

Drafter: JH	Date: 2025-02-12	Contract Number: 1940112035	Approved:	Revised:

Path: rehemy\projects\NERT\GWM\AnnualPerformanceReporting\WellDataSheets.py

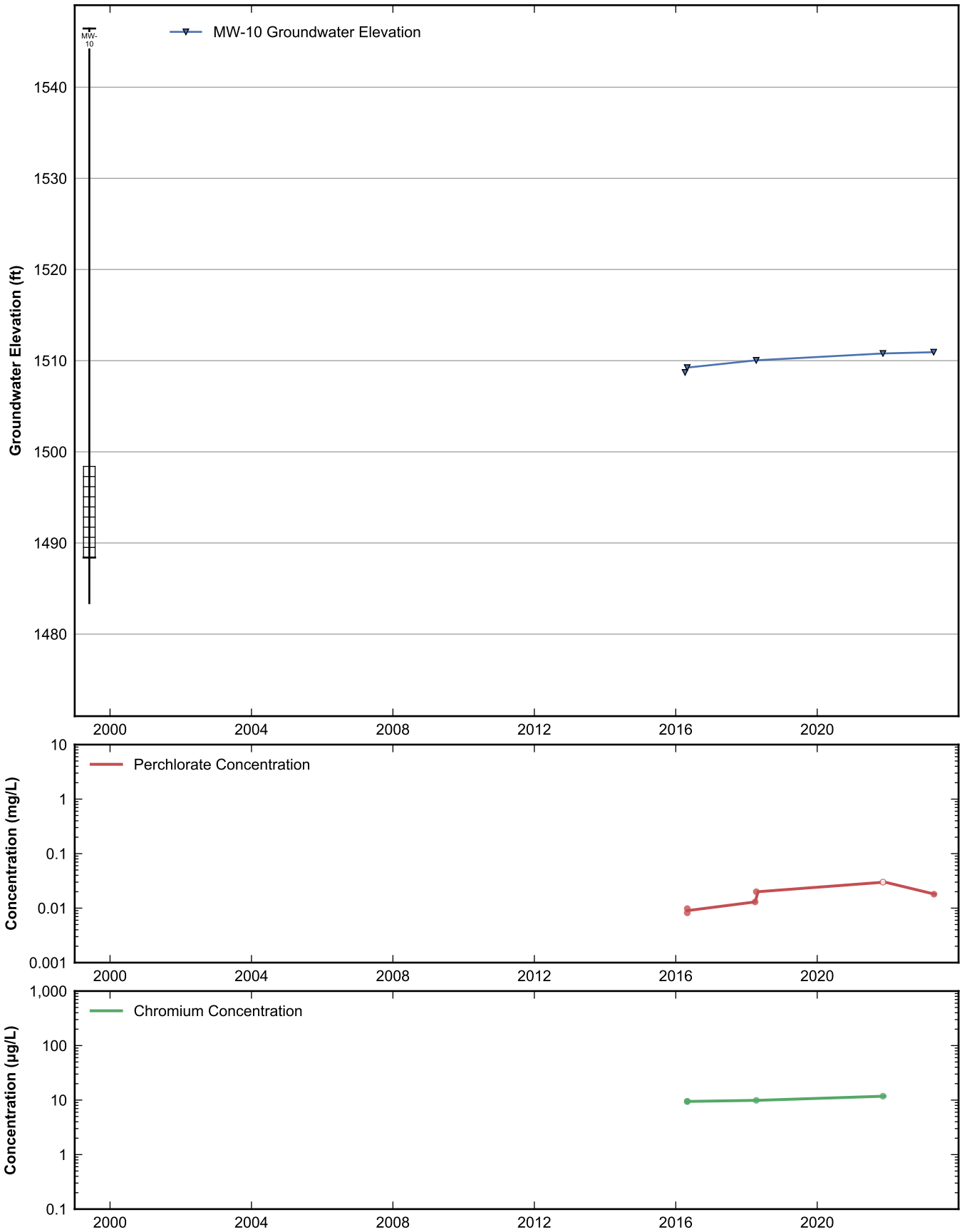

RAMBOLL

Data Sheet for Well MW-10
Nevada Environmental Response Trust Site
Henderson, Nevada

Drafter: JH	Date: 2025-02-12	Contract Number: 1940112035	Approved:	Revised:

Path: rehemy\projects\NERT\GWM\AnnualPerformanceReporting\WellDataSheets.py

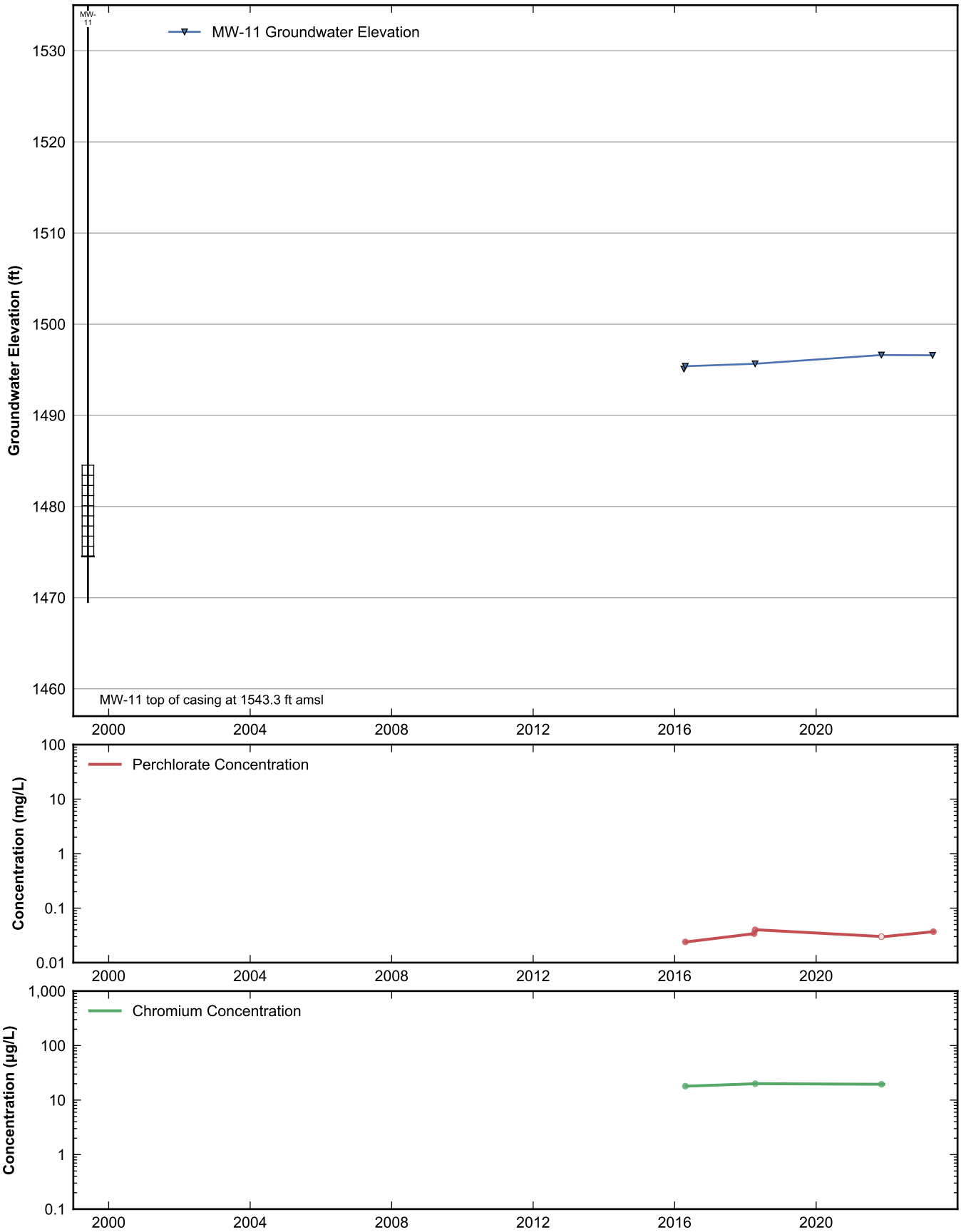

RAMBOLL

Data Sheet for Well MW-11
Nevada Environmental Response Trust Site
Henderson, Nevada

Drafter: JH	Date: 2025-02-12	Contract Number: 1940112035	Approved:	Revised:

Path: rehemy\projects\NERT\GWM\AnnualPerformanceReporting\WellDataSheets.py

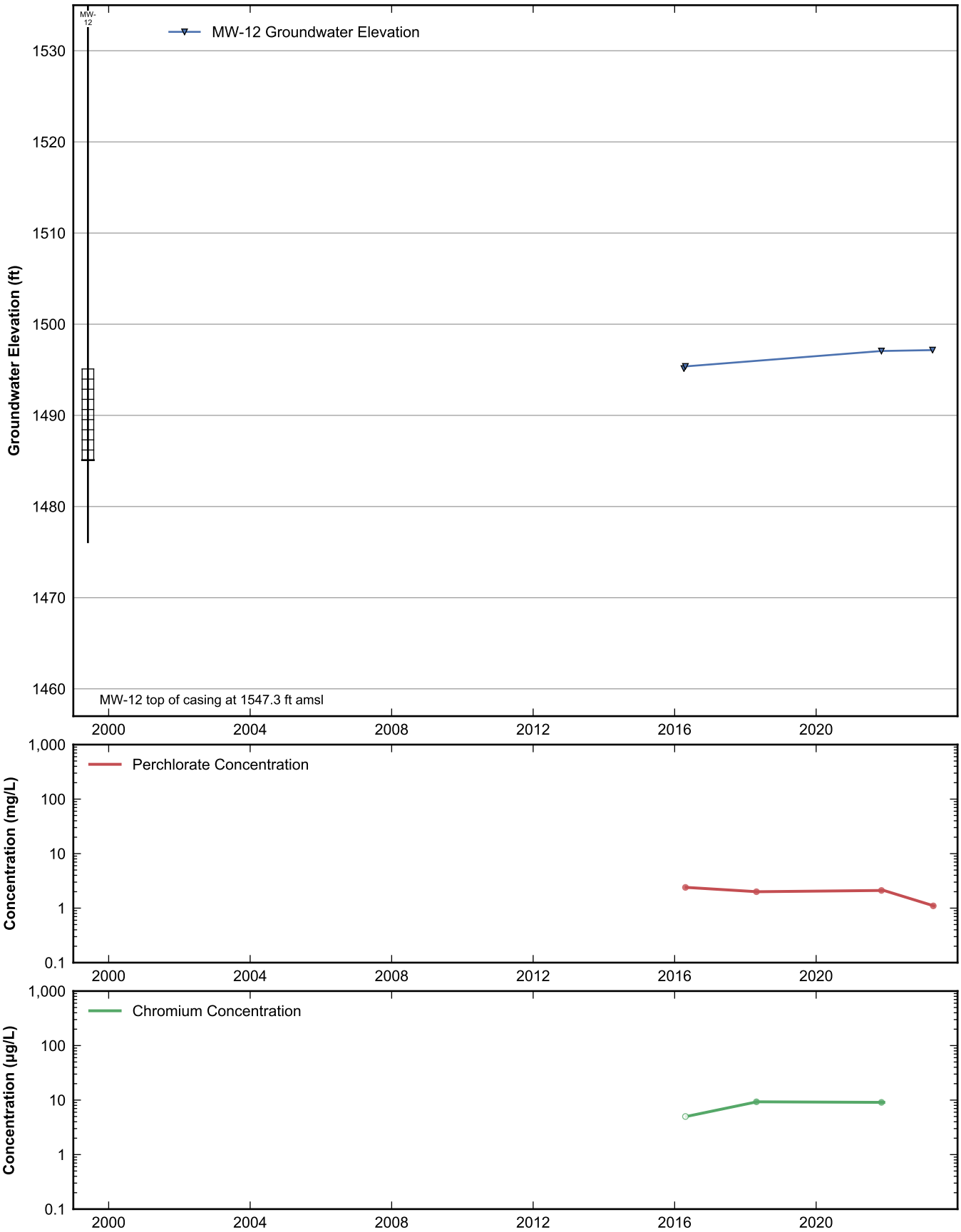

RAMBOLL

Data Sheet for Well MW-12
Nevada Environmental Response Trust Site
Henderson, Nevada

Drafter: JH	Date: 2025-02-12	Contract Number: 1940112035	Approved:	Revised:

Path: rehemy\projects\NERT\GWM\AnnualPerformanceReporting\WellDataSheets.py

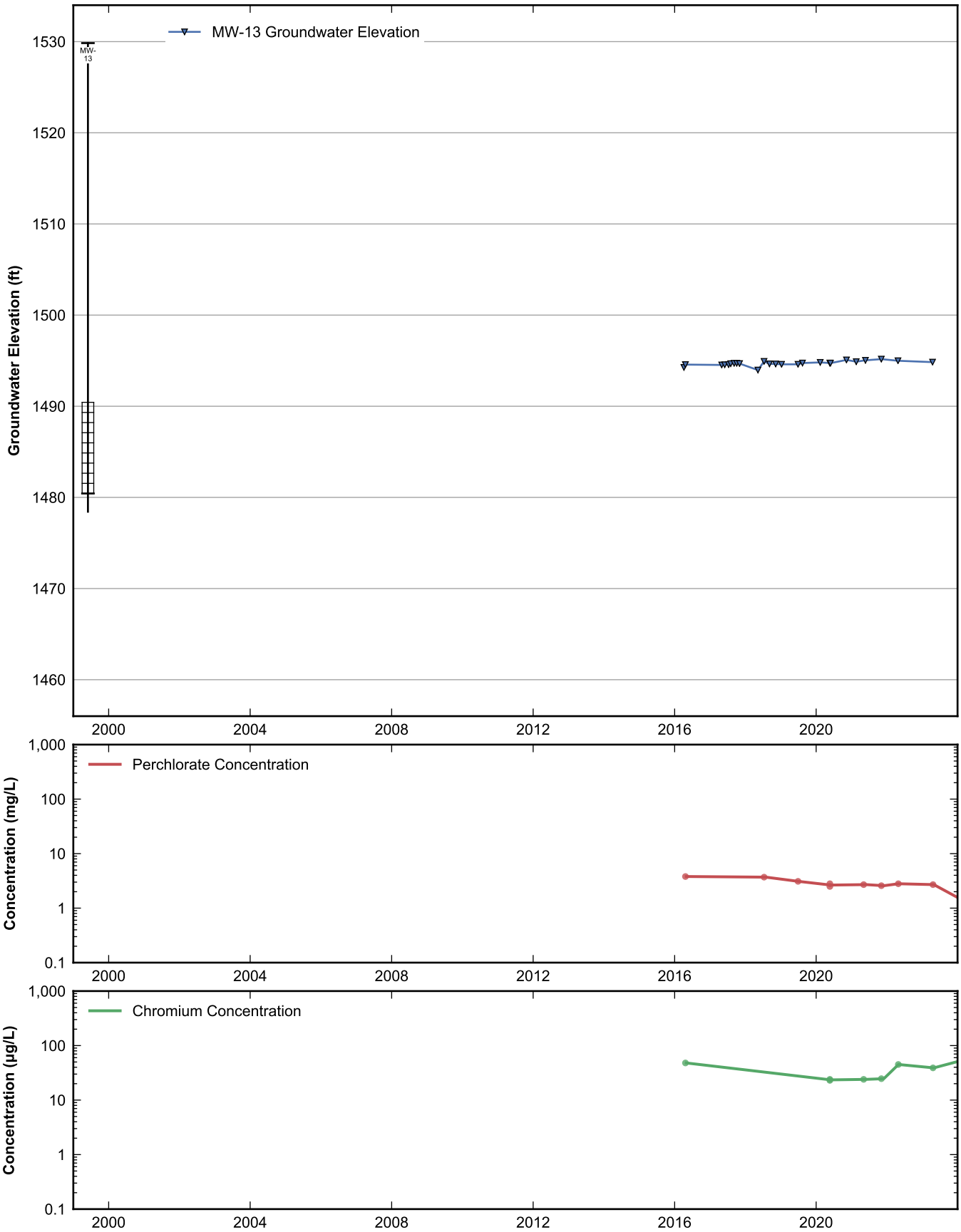

RAMBOLL

Data Sheet for Well MW-13
Nevada Environmental Response Trust Site
Henderson, Nevada

Drafter: JH	Date: 2025-02-12	Contract Number: 1940112035	Approved:	Revised:

Path: rehemy\projects\NERT\GWM\AnnualPerformanceReporting\WellDataSheets.py

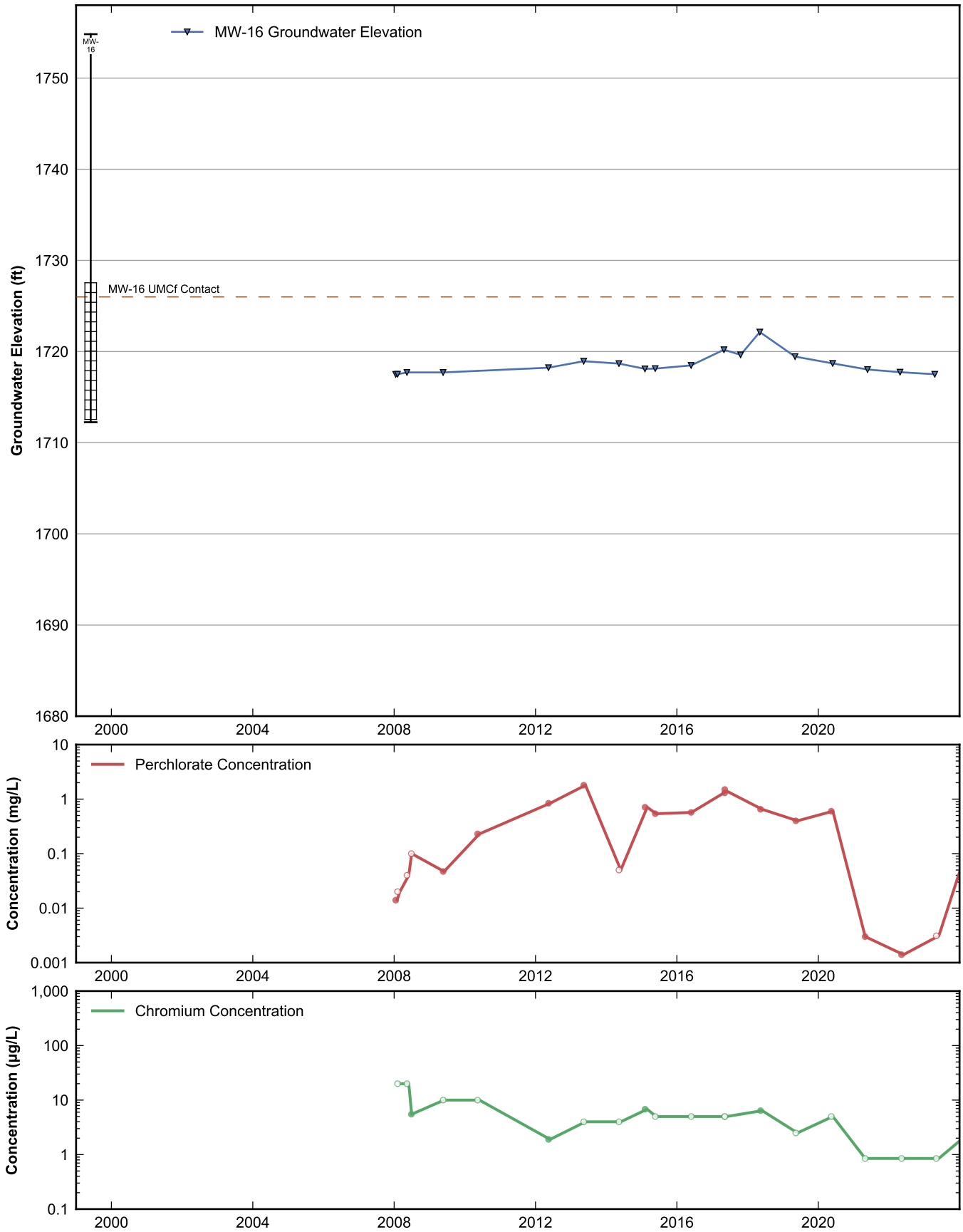

RAMBOLL

Data Sheet for Well MW-16
Nevada Environmental Response Trust Site
Henderson, Nevada

Drafter: JH	Date: 2025-02-12	Contract Number: 1940112035	Approved:	Revised:

Path: rehemy\projects\NERT\GWM\AnnualPerformanceReporting\WellDataSheets.py

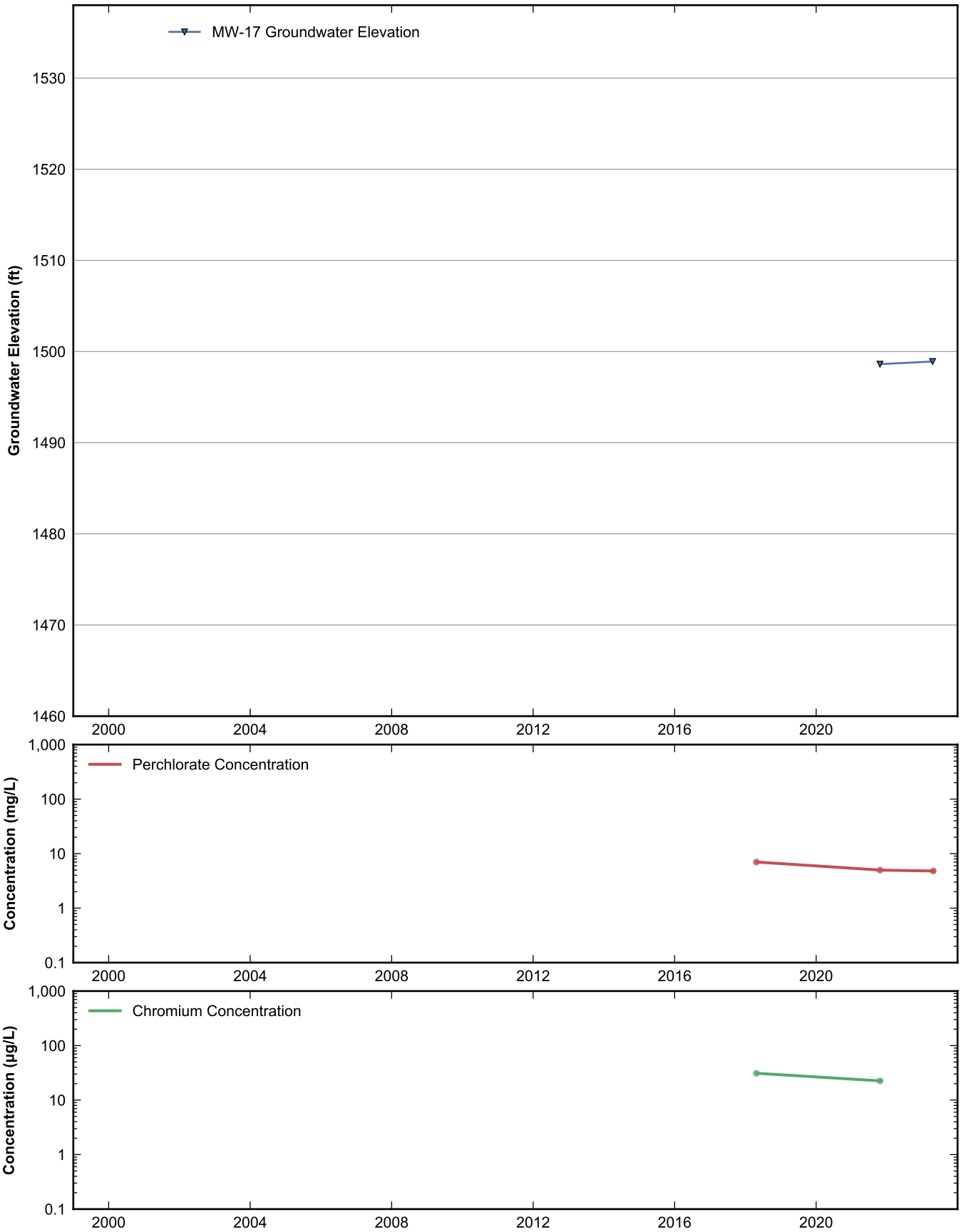

RAMBOLL

Data Sheet for Well MW-17
Nevada Environmental Response Trust Site
Henderson, Nevada

Drafter: JH	Date: 2025-02-12	Contract Number: 1940112035	Approved:	Revised:

Path: rehemy\projects\NERT\GWM\AnnualPerformanceReporting\WellDataSheets.py

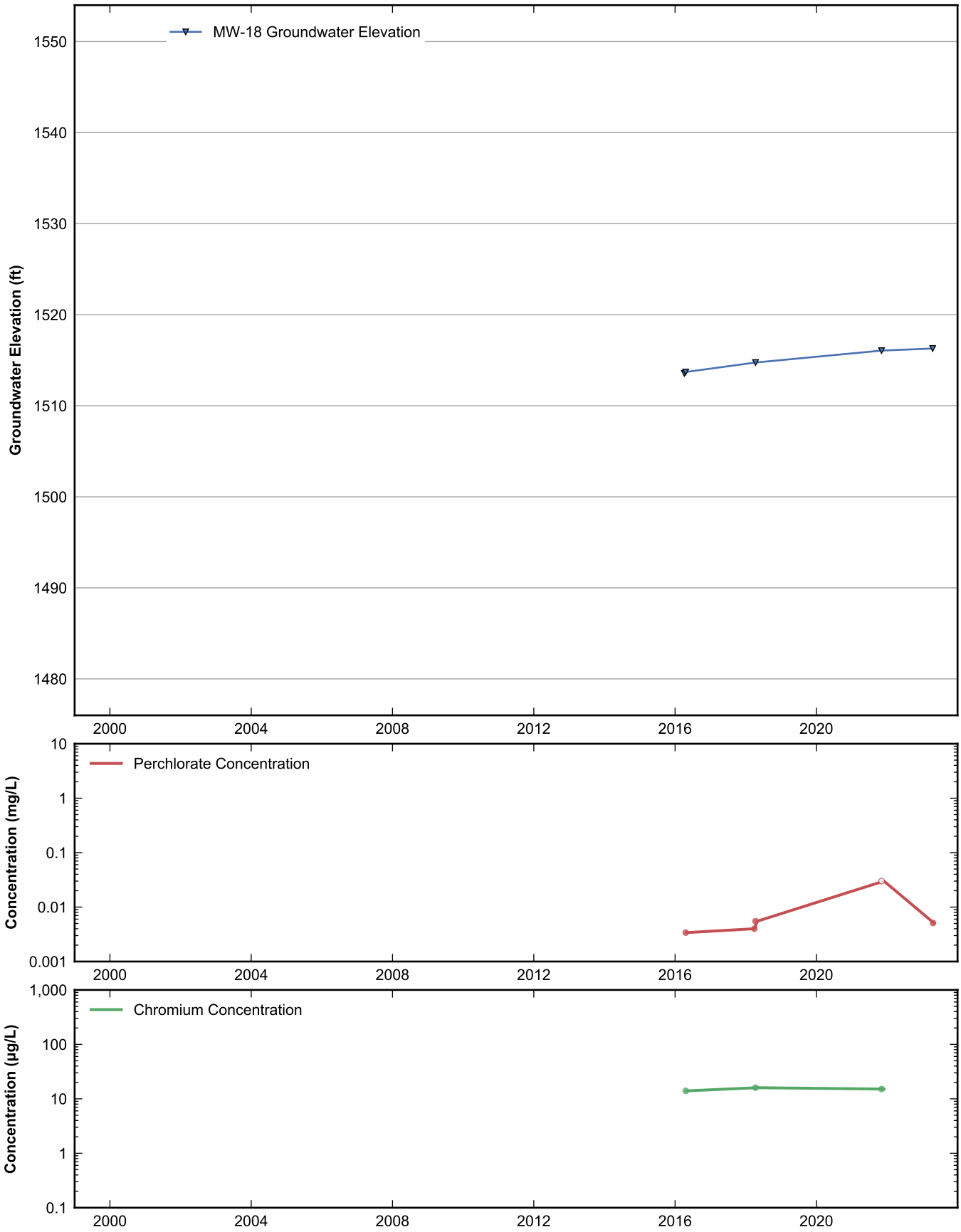

RAMBOLL

Data Sheet for Well MW-18
Nevada Environmental Response Trust Site
Henderson, Nevada

Drafter: JH	Date: 2025-02-12	Contract Number: 1940112035	Approved:	Revised:

Path: rehemy\projects\NERT\GWM\AnnualPerformanceReporting\WellDataSheets.py

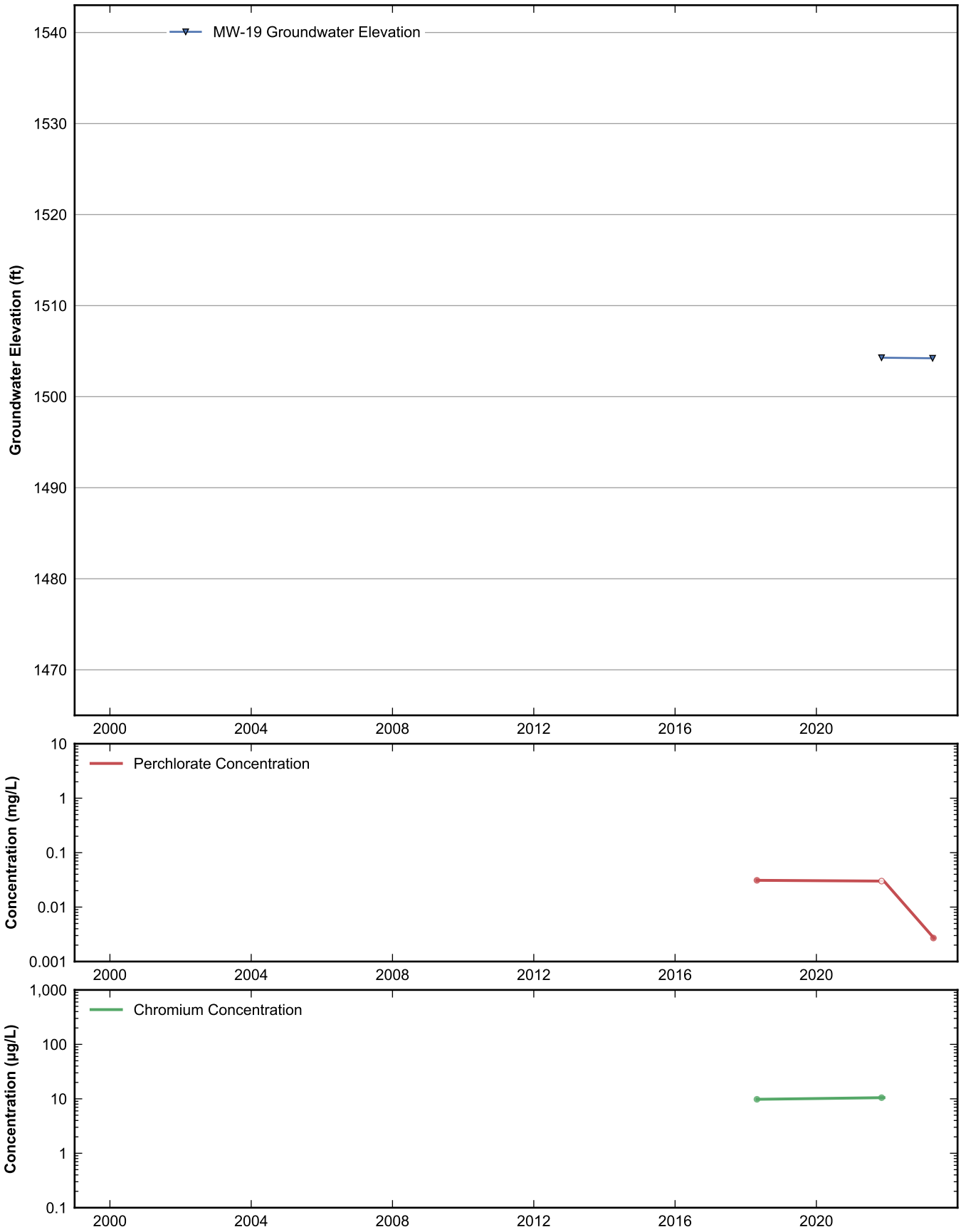

RAMBOLL

Data Sheet for Well MW-19
Nevada Environmental Response Trust Site
Henderson, Nevada

Drafter: JH	Date: 2025-02-12	Contract Number: 1940112035	Approved:	Revised:

Path: rehemy\projects\NERT\GWM\AnnualPerformanceReporting\WellDataSheets.py

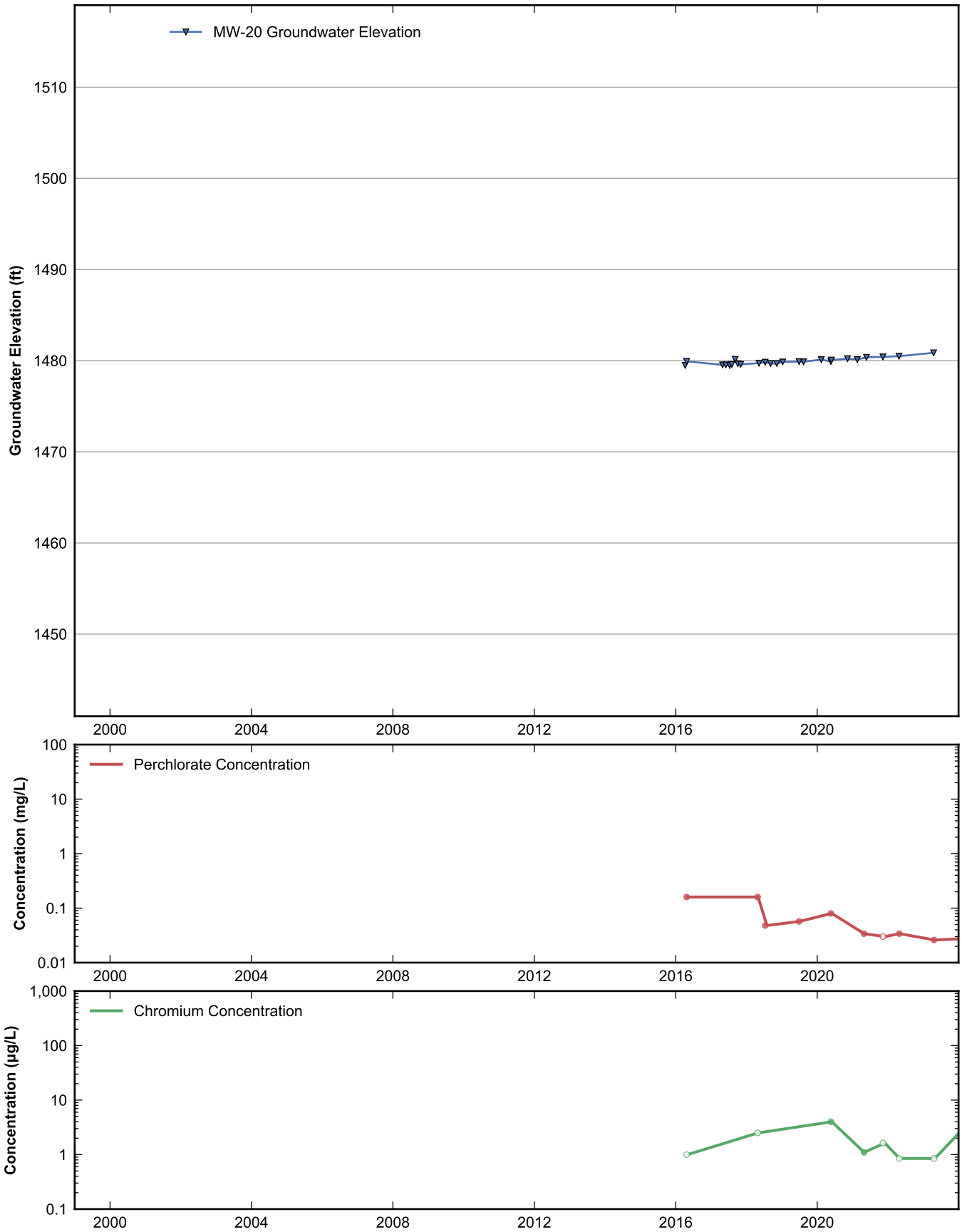

RAMBOLL

Data Sheet for Well MW-20
Nevada Environmental Response Trust Site
Henderson, Nevada

Drafter: JH	Date: 2025-02-12	Contract Number: 1940112035	Approved:	Revised:

Path: rehemy\projects\NERT\GWM\AnnualPerformanceReporting\WellDataSheets.py

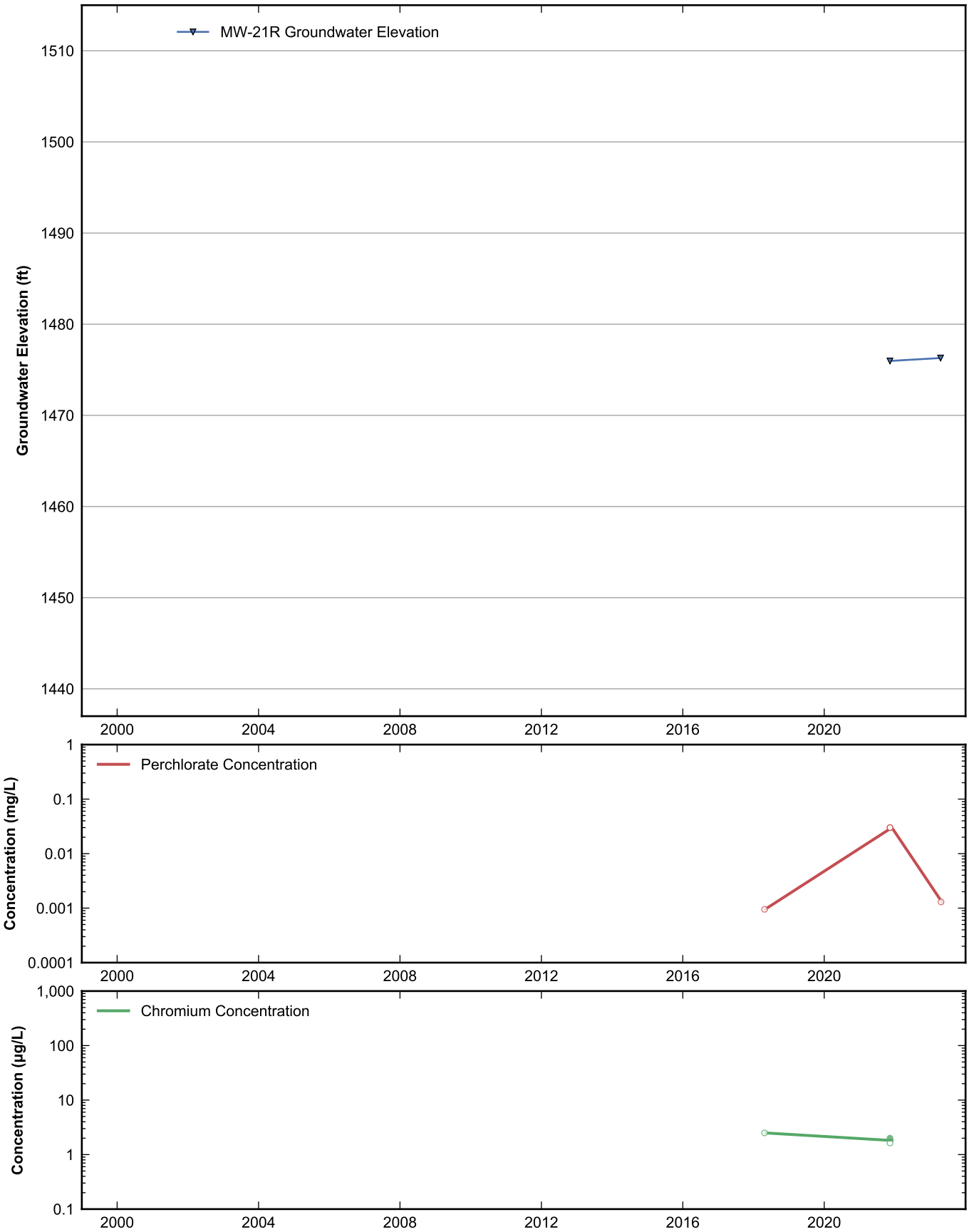

RAMBOLL

Data Sheet for Well MW-21R
Nevada Environmental Response Trust Site
Henderson, Nevada

Drafter: JH	Date: 2025-02-12	Contract Number: 1940112035	Approved:	Revised:

Path: rehemy\projects\NERT\GWM\AnnualPerformanceReporting\WellDataSheets.py

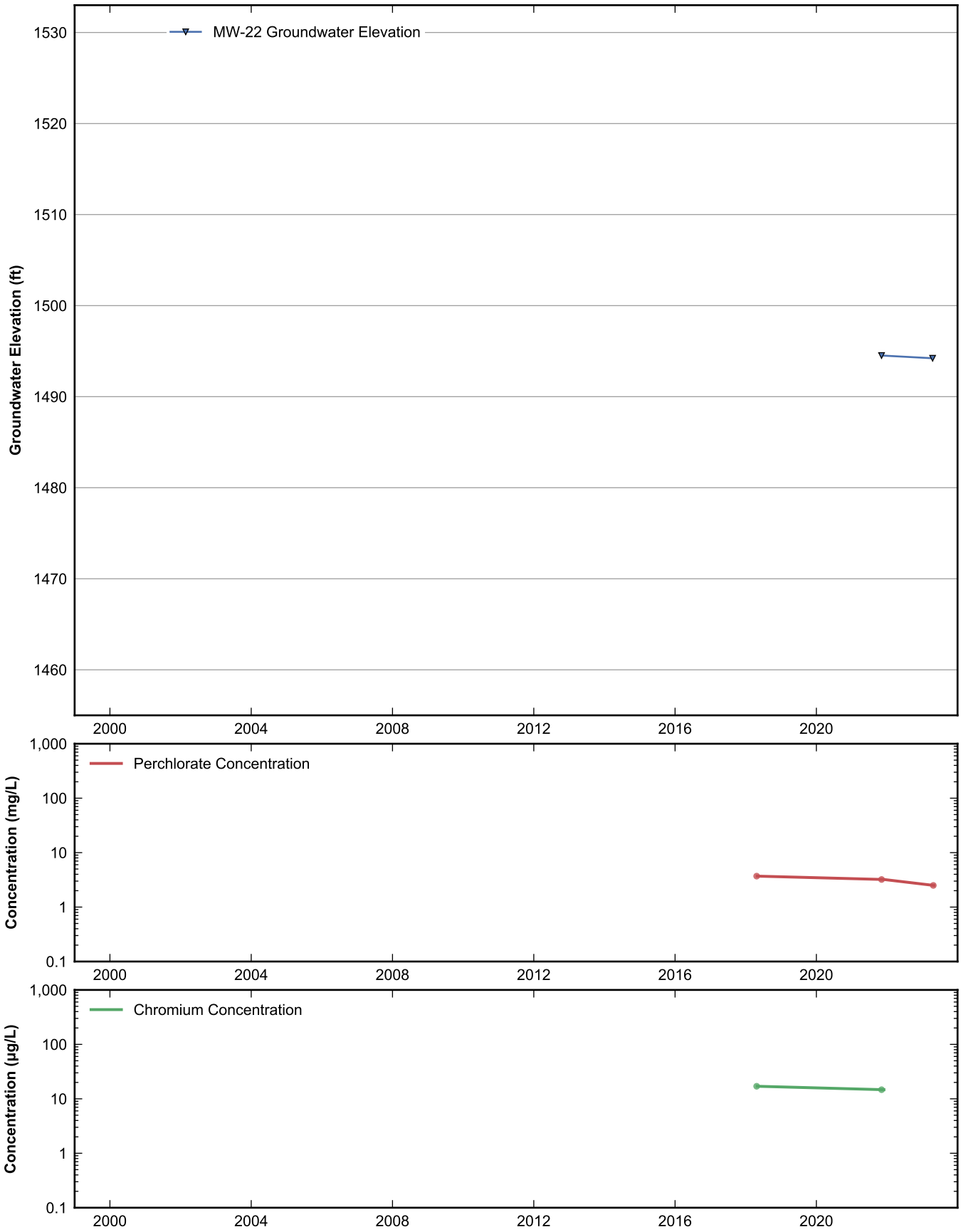

RAMBOLL

Data Sheet for Well MW-22
Nevada Environmental Response Trust Site
Henderson, Nevada

Drafter: JH	Date: 2025-02-12	Contract Number: 1940112035	Approved:	Revised:

Path: rehemy\projects\NERT\GWM\AnnualPerformanceReporting\WellDataSheets.py

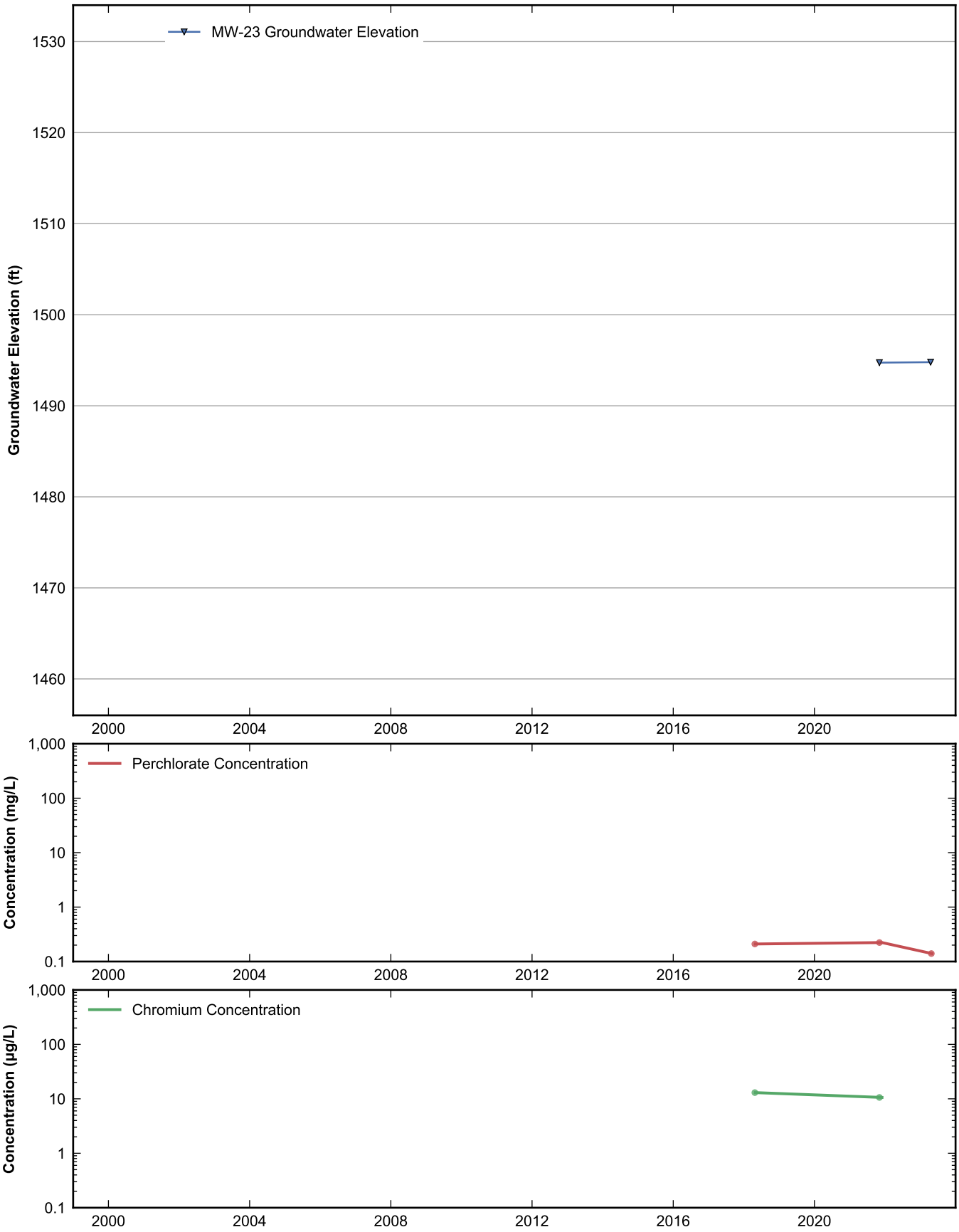

RAMBOLL

Data Sheet for Well MW-23
Nevada Environmental Response Trust Site
Henderson, Nevada

Drafter: JH	Date: 2025-02-12	Contract Number: 1940112035	Approved:	Revised:

Path: rehemy\projects\NERT\GWM\AnnualPerformanceReporting\WellDataSheets.py

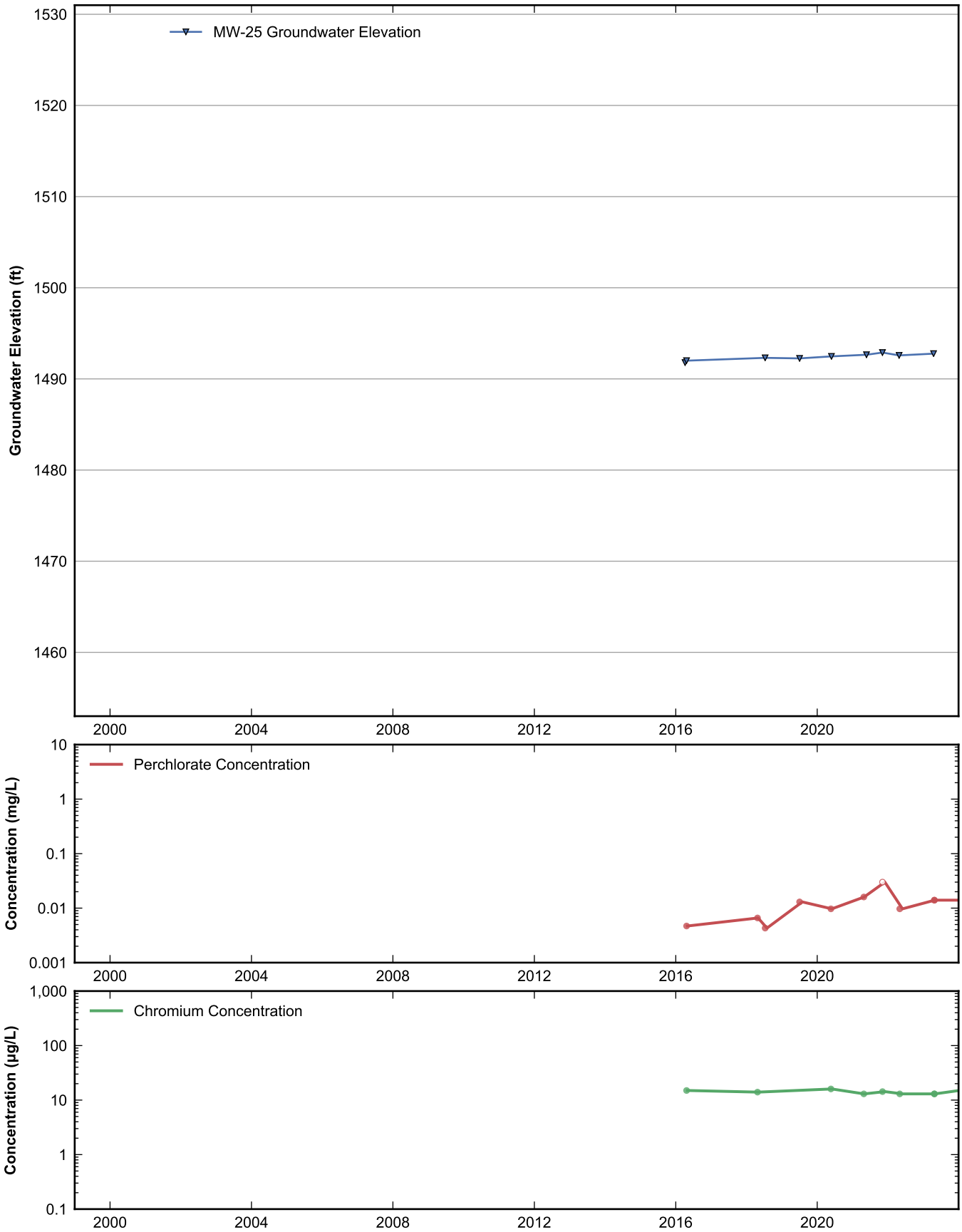

RAMBOLL

Data Sheet for Well MW-25
Nevada Environmental Response Trust Site
Henderson, Nevada

Drafter: JH	Date: 2025-02-12	Contract Number: 1940112035	Approved:	Revised:

Path: rehemy\projects\NERT\GWM\AnnualPerformanceReporting\WellDataSheets.py

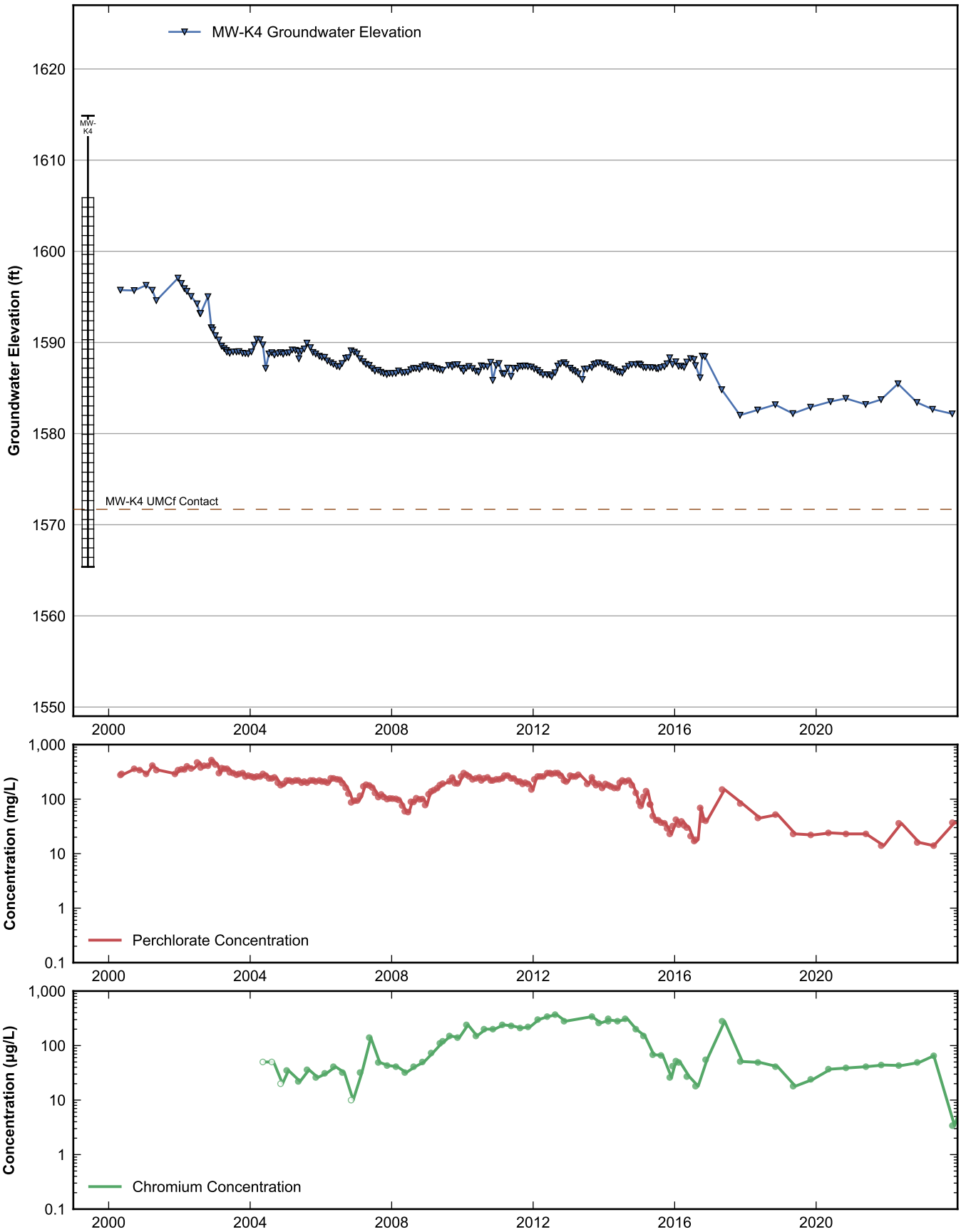

RAMBOLL

Data Sheet for Well MW-K4
Nevada Environmental Response Trust Site
Henderson, Nevada

Drafter: JH	Date: 2025-02-12	Contract Number: 1940112035	Approved:	Revised:

Path: rehemy\projects\NERT\GWM\AnnualPerformanceReporting\WellDataSheets.py

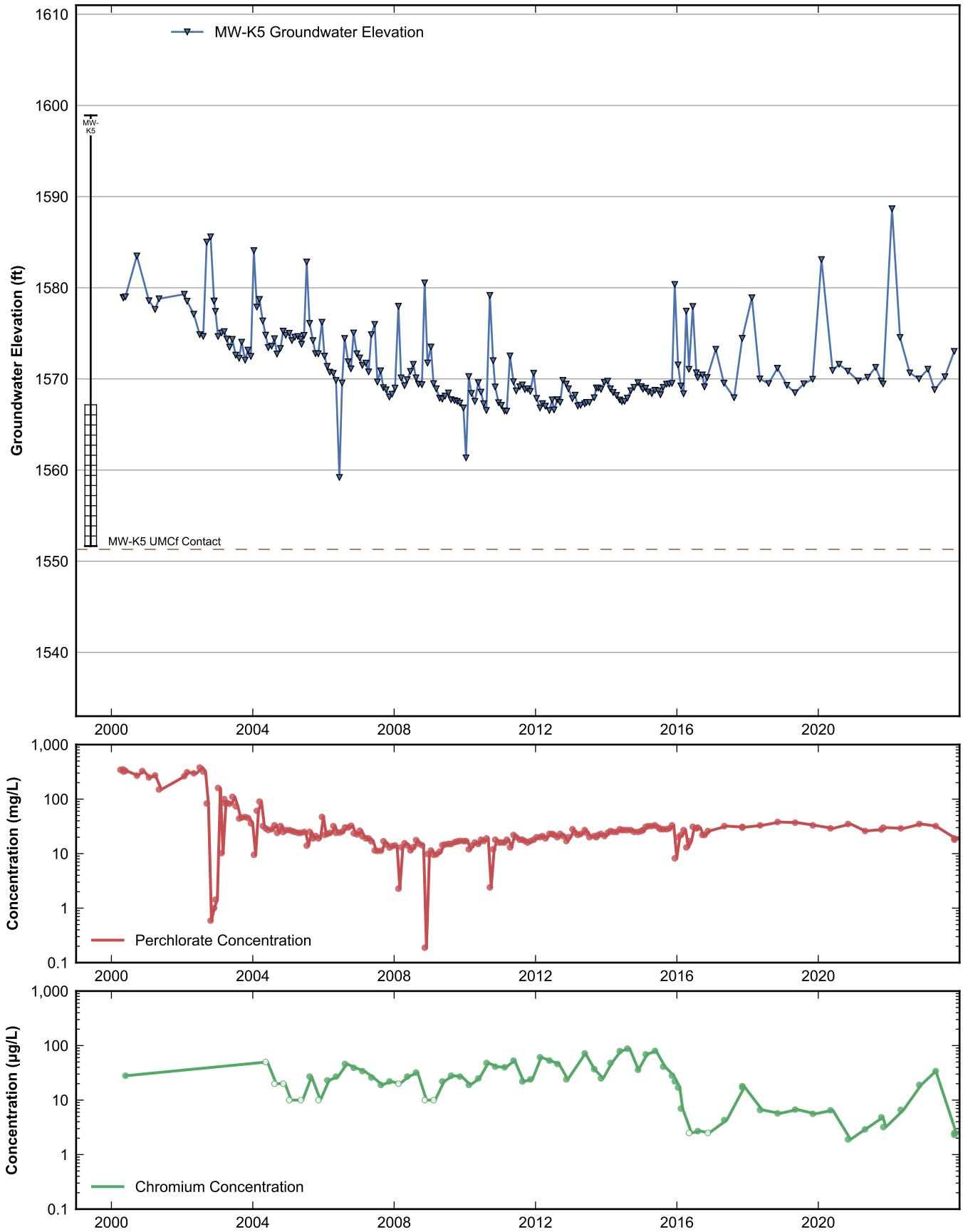

RAMBOLL

Data Sheet for Well MW-K5
Nevada Environmental Response Trust Site
Henderson, Nevada

Drafter: JH	Date: 2025-02-12	Contract Number: 1940112035	Approved:	Revised:

Path: rehemy\projects\NERT\GWM\AnnualPerformanceReporting\WellDataSheets.py

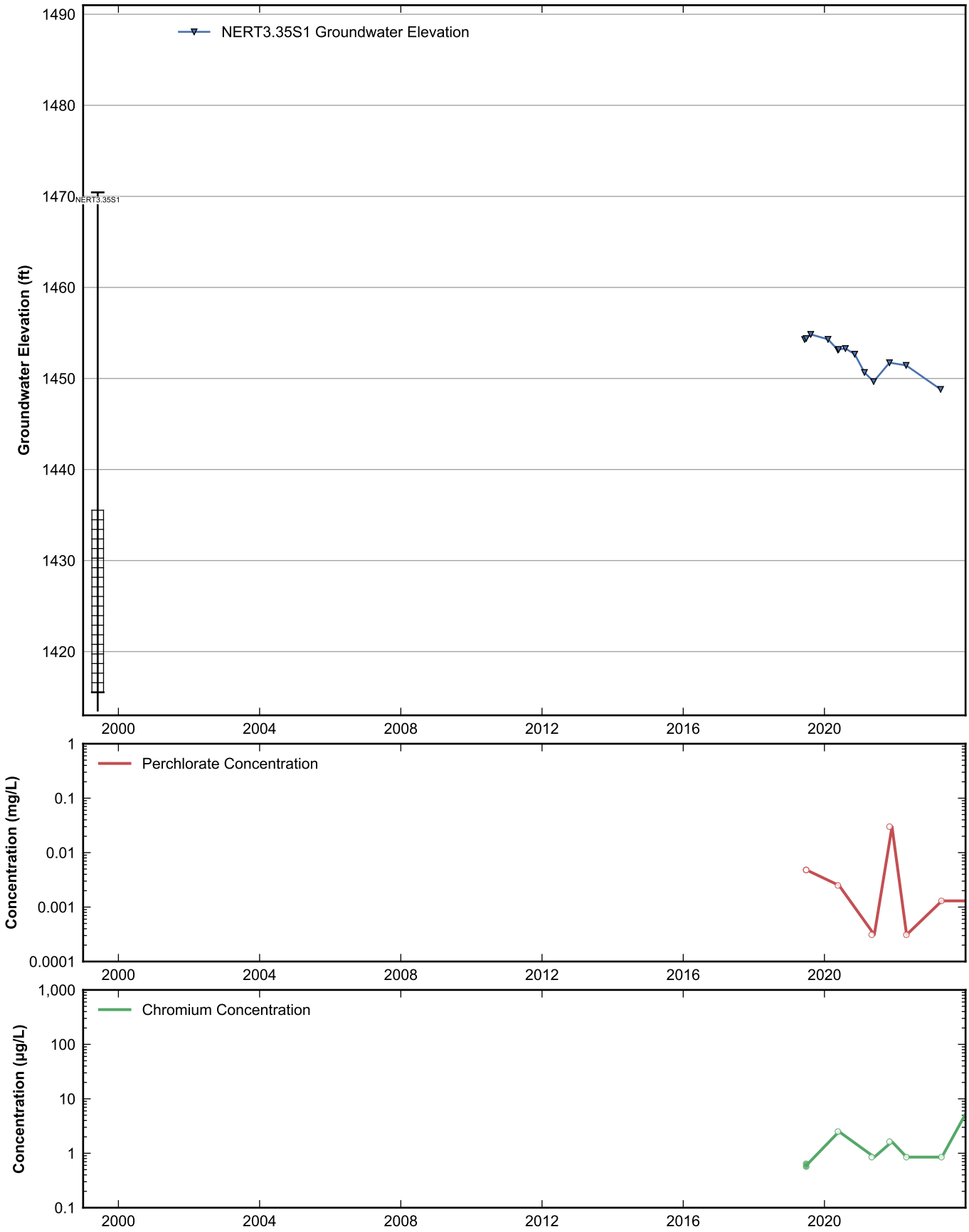

RAMBOLL

Data Sheet for Well NERT3.35S1
Nevada Environmental Response Trust Site
Henderson, Nevada

Drafter: JH	Date: 2025-02-12	Contract Number: 1940112035	Approved:	Revised:

Path: rehemy\projects\NERT\GWM\AnnualPerformanceReporting\WellDataSheets.py

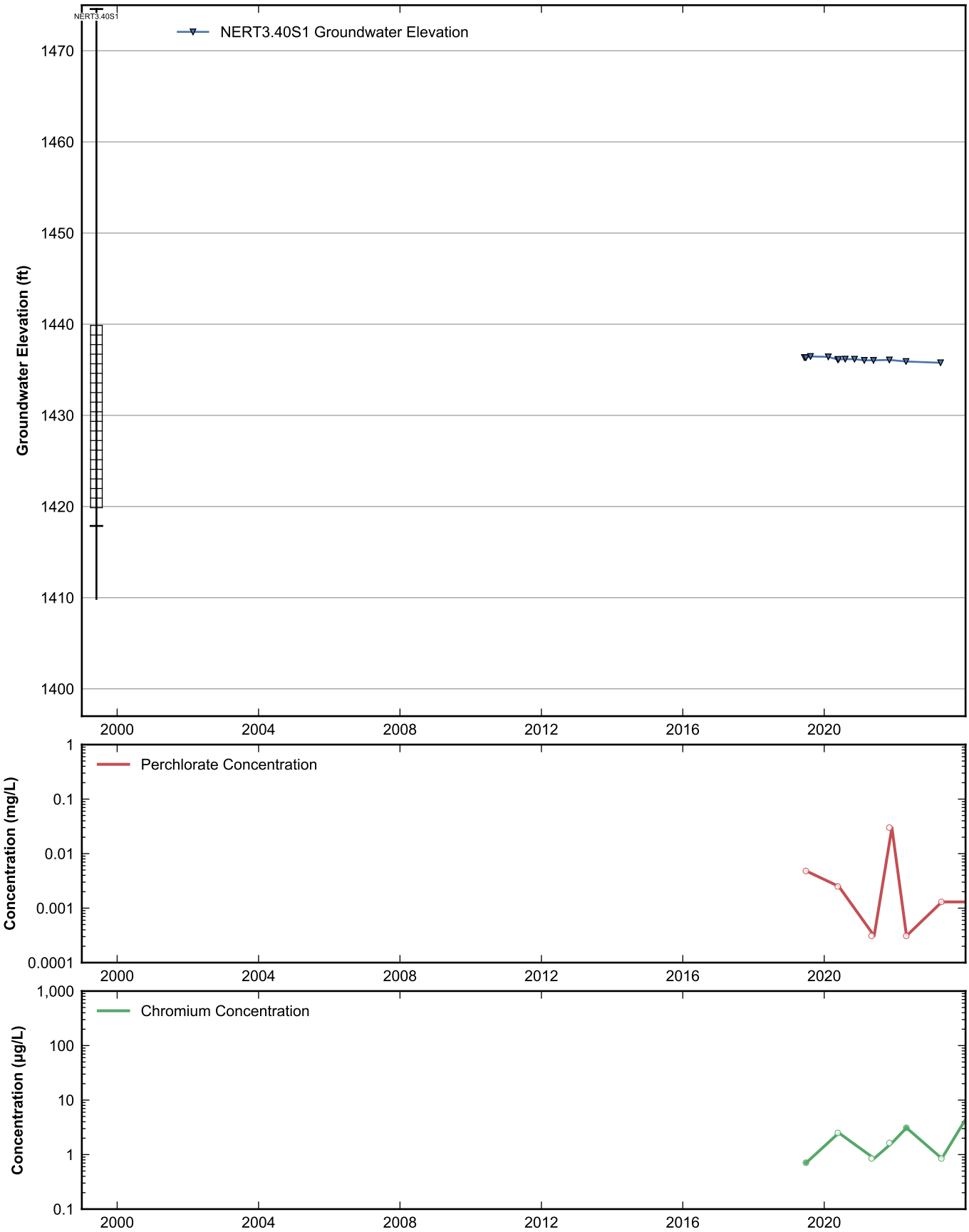

RAMBOLL

Data Sheet for Well NERT3.40S1
Nevada Environmental Response Trust Site
Henderson, Nevada

Drafter: JH	Date: 2025-02-12	Contract Number: 1940112035	Approved:	Revised:

Path: rehemy\projects\NERT\GWM\AnnualPerformanceReporting\WellDataSheets.py

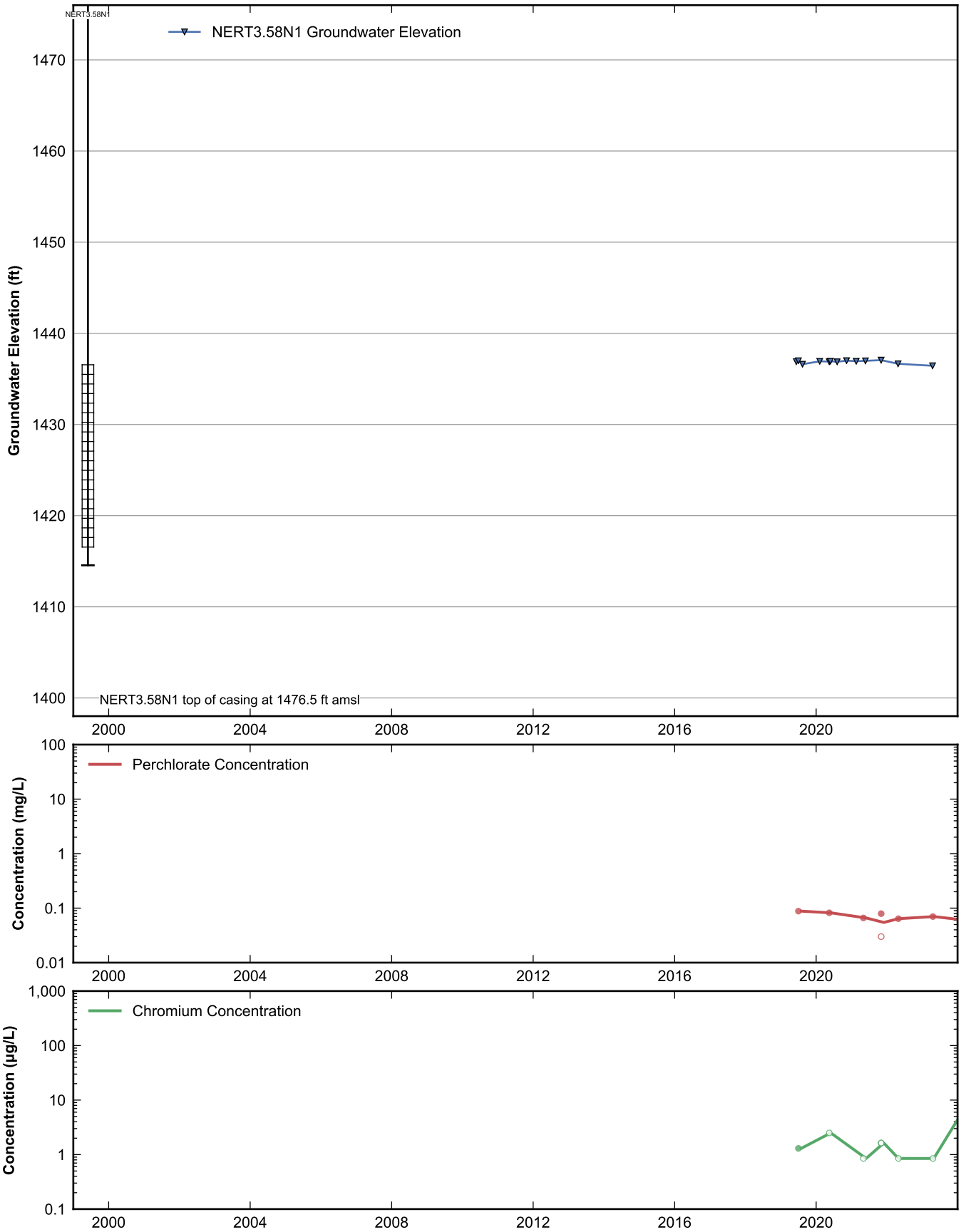

RAMBOLL

Data Sheet for Well NERT3.58N1
Nevada Environmental Response Trust Site
Henderson, Nevada

Drafter: JH	Date: 2025-02-12	Contract Number: 1940112035	Approved:	Revised:

Path: rehemy\projects\NERT\GWM\AnnualPerformanceReporting\WellDataSheets.py

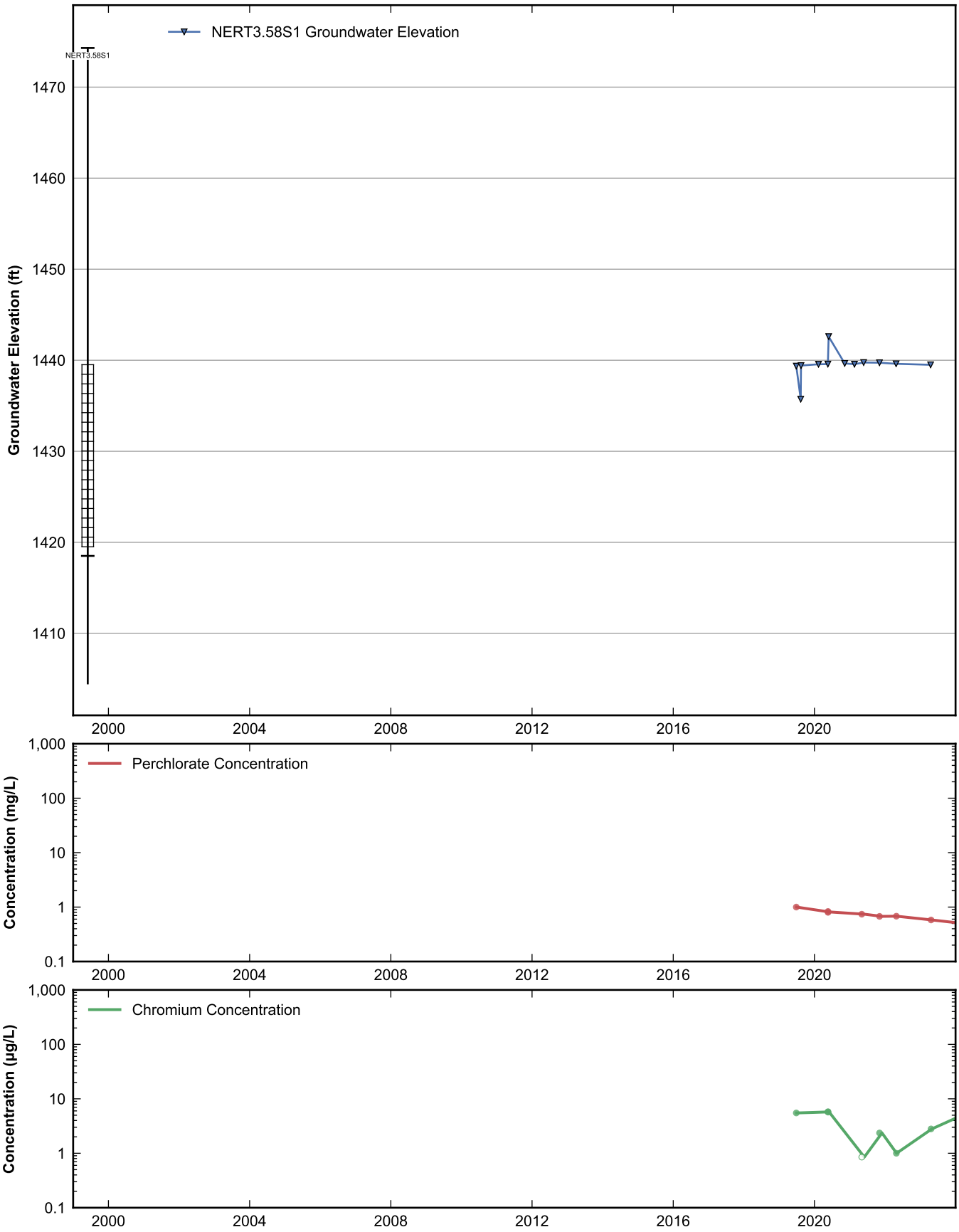

RAMBOLL

Data Sheet for Well NERT3.58S1
Nevada Environmental Response Trust Site
Henderson, Nevada

Drafter: JH	Date: 2025-02-12	Contract Number: 1940112035	Approved:	Revised:

Path: rehemy\projects\NERT\GWM\AnnualPerformanceReporting\WellDataSheets.py

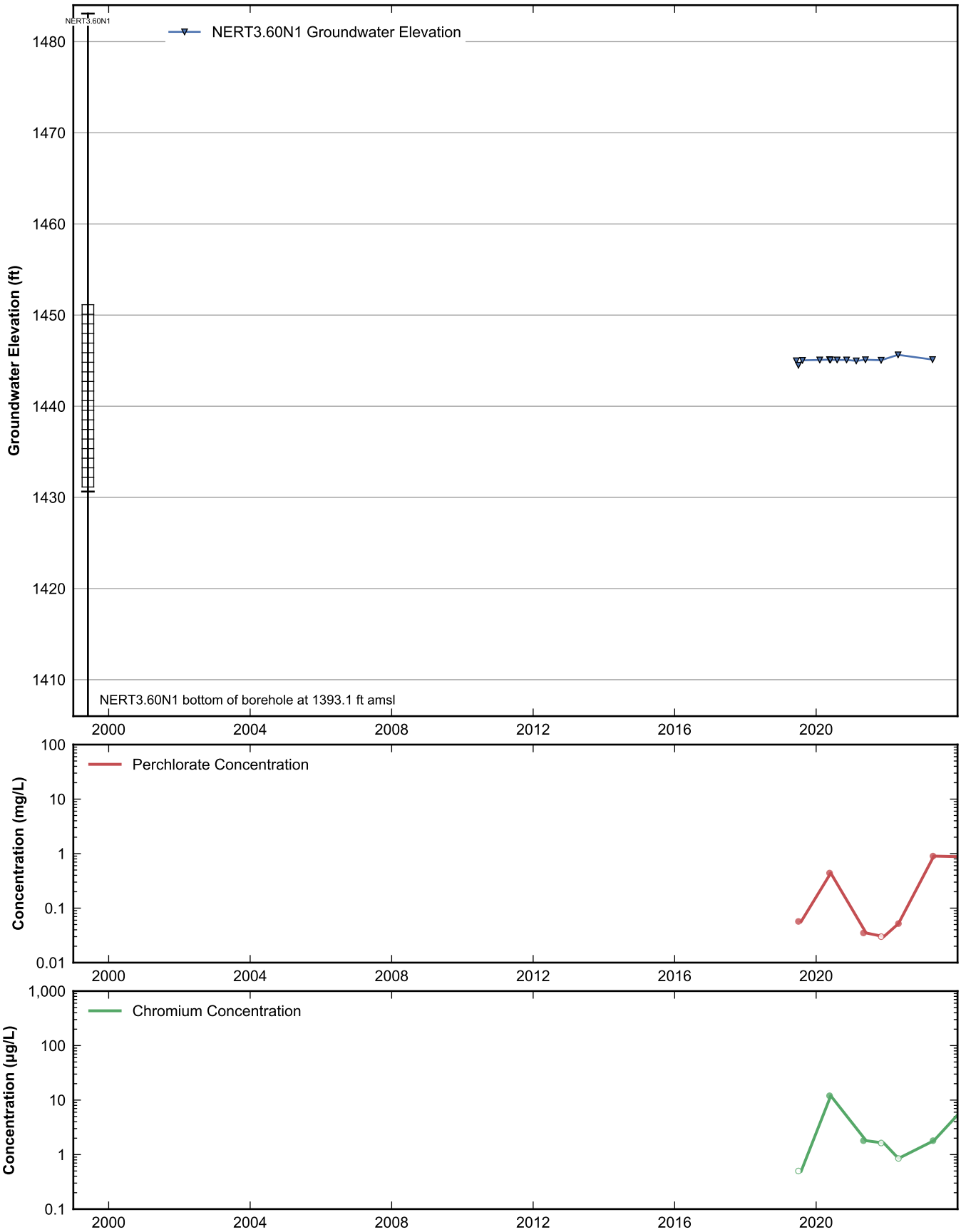

RAMBOLL

Data Sheet for Well NERT3.60N1
Nevada Environmental Response Trust Site
Henderson, Nevada

Drafter: JH	Date: 2025-02-12	Contract Number: 1940112035	Approved:	Revised:

Path: rehemy\projects\NERT\GWM\AnnualPerformanceReporting\WellDataSheets.py

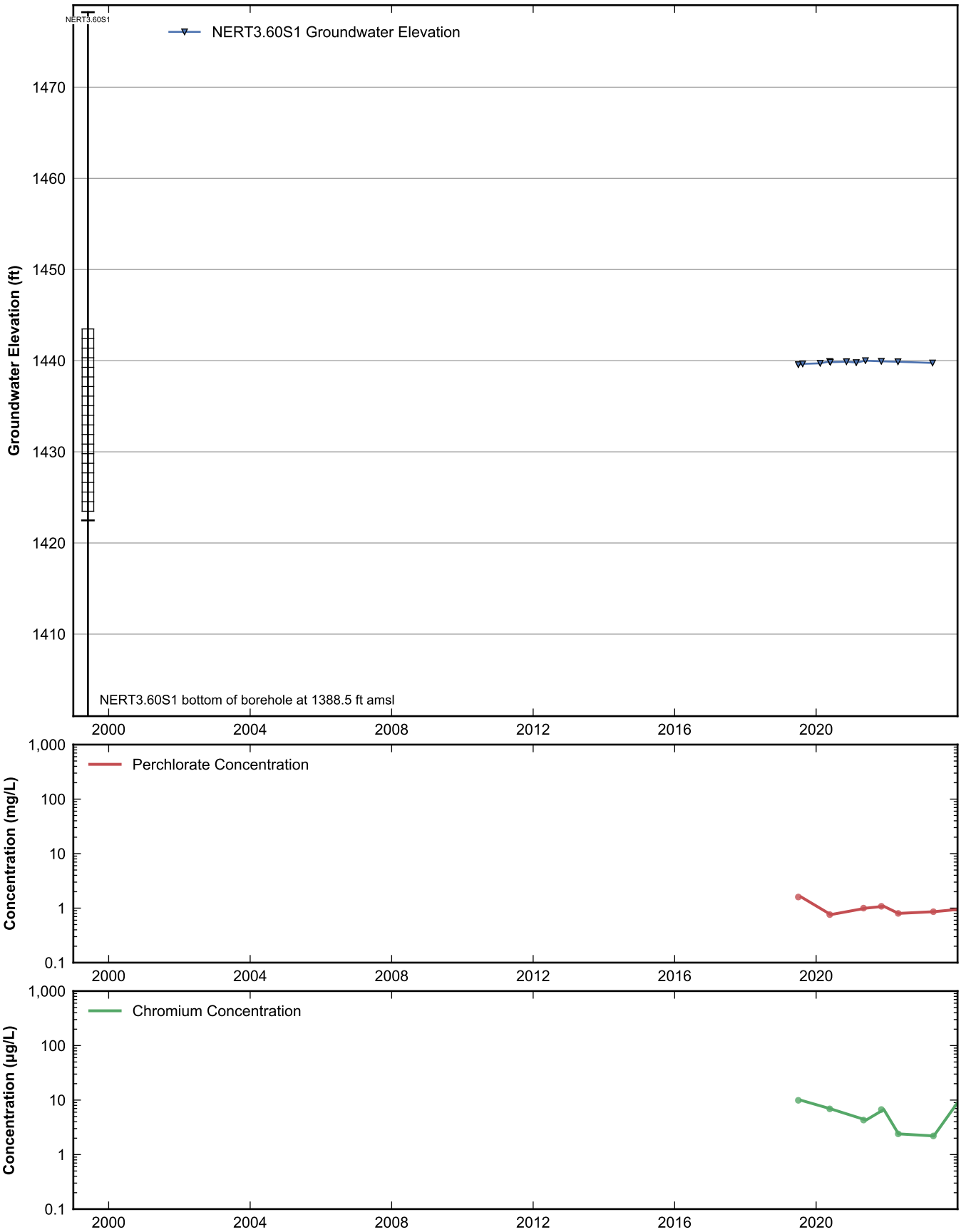

RAMBOLL

Data Sheet for Well NERT3.60S1
Nevada Environmental Response Trust Site
Henderson, Nevada

Drafter: JH	Date: 2025-02-12	Contract Number: 1940112035	Approved:	Revised:

Path: rehemy\projects\NERT\GWM\AnnualPerformanceReporting\WellDataSheets.py

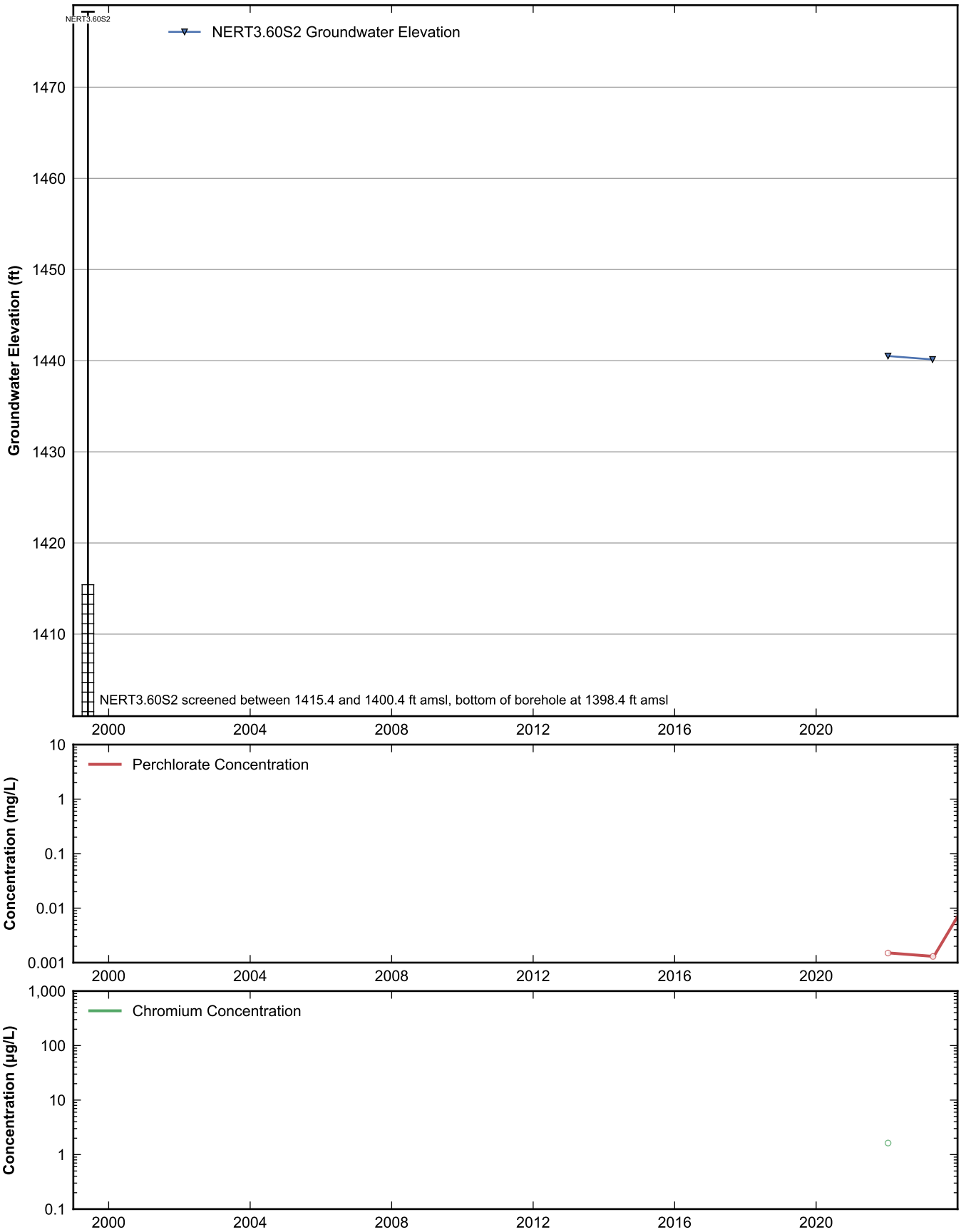

RAMBOLL

Data Sheet for Well NERT3.60S2
Nevada Environmental Response Trust Site
Henderson, Nevada

Drafter: JH	Date: 2025-02-12	Contract Number: 1940112035	Approved:	Revised:

Path: rehemy\projects\NERT\GWM\AnnualPerformanceReporting\WellDataSheets.py

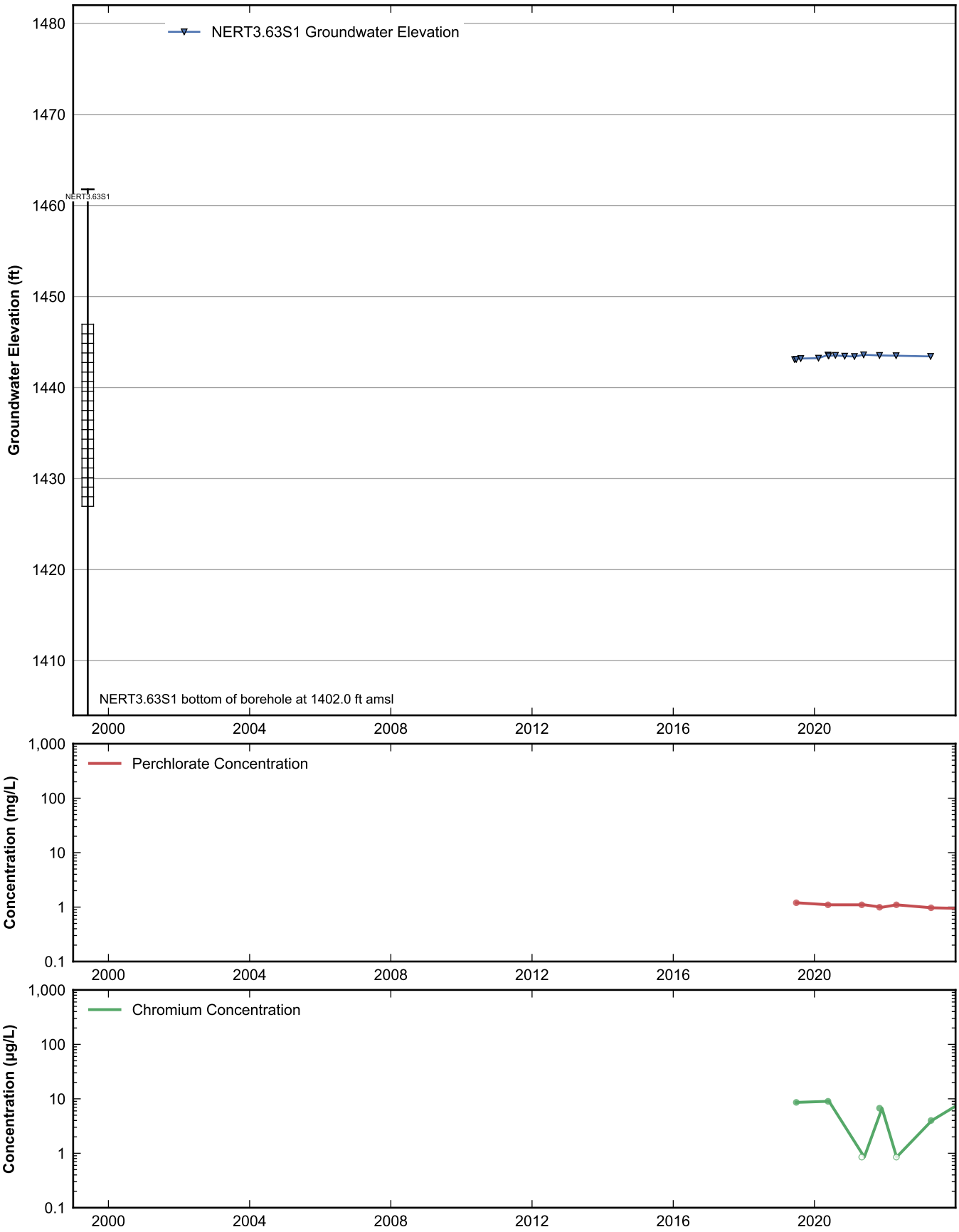

RAMBOLL

Data Sheet for Well NERT3.63S1
Nevada Environmental Response Trust Site
Henderson, Nevada

Drafter: JH	Date: 2025-02-12	Contract Number: 1940112035	Approved:	Revised:

Path: rehemy\projects\NERT\GWM\AnnualPerformanceReporting\WellDataSheets.py

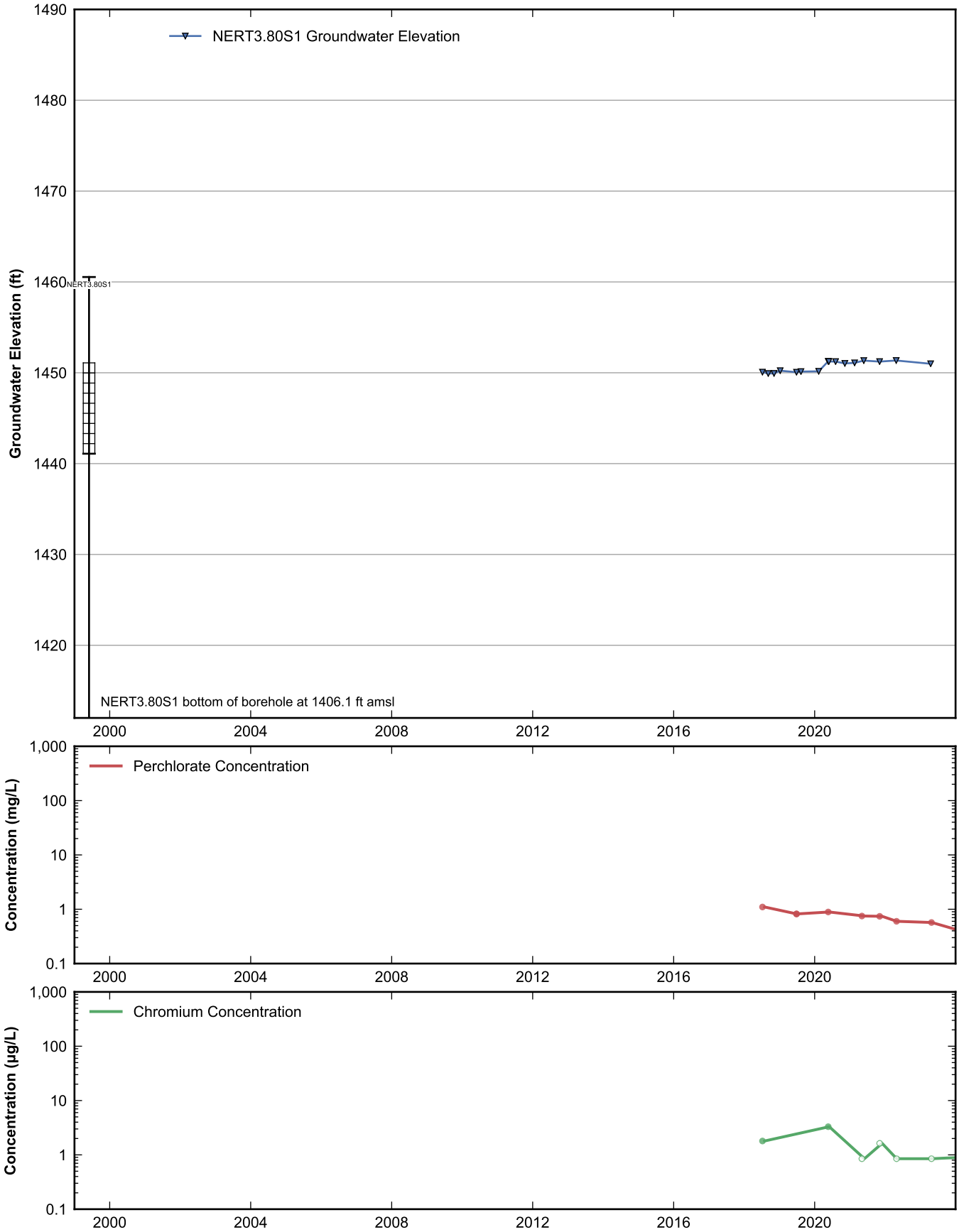

RAMBOLL

Data Sheet for Well NERT3.80S1
Nevada Environmental Response Trust Site
Henderson, Nevada

Drafter: JH	Date: 2025-02-12	Contract Number: 1940112035	Approved:	Revised:

Path: rehemy\projects\NERT\GWM\AnnualPerformanceReporting\WellDataSheets.py

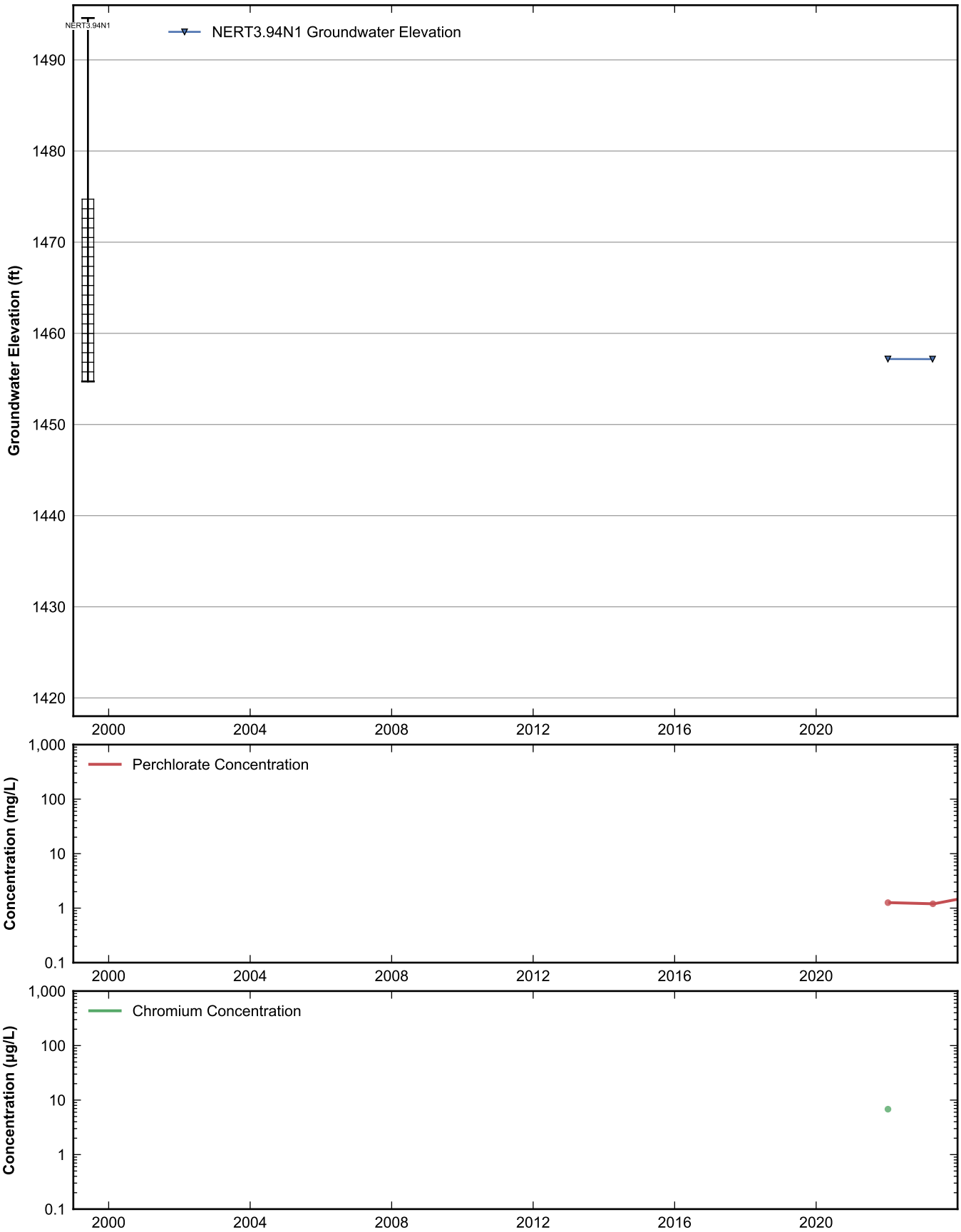

RAMBOLL

Data Sheet for Well NERT3.94N1
Nevada Environmental Response Trust Site
Henderson, Nevada

Drafter: JH	Date: 2025-02-12	Contract Number: 1940112035	Approved:	Revised:

Path: rehemy\projects\NERT\GWM\AnnualPerformanceReporting\WellDataSheets.py

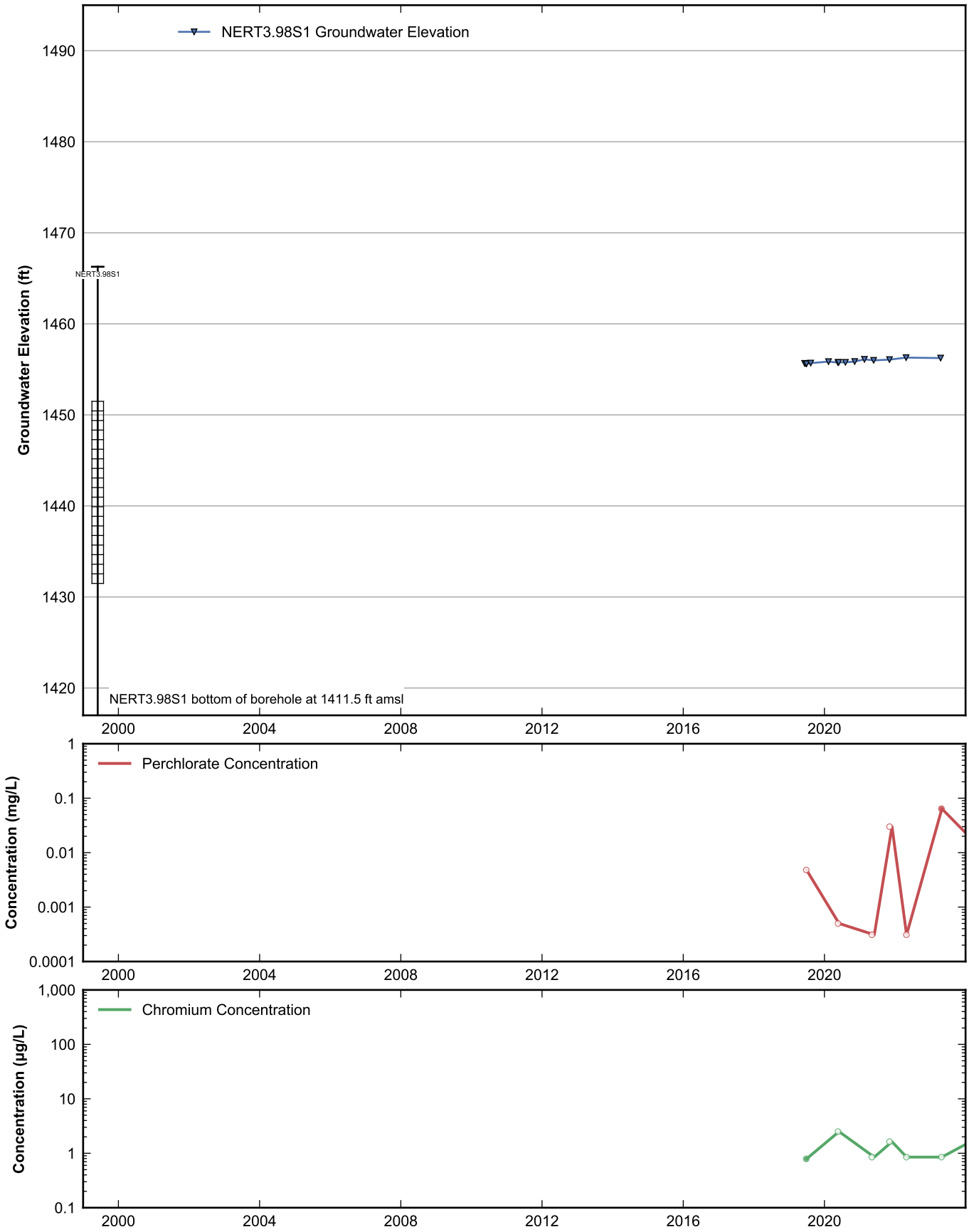

RAMBOLL

Data Sheet for Well NERT3.98S1
Nevada Environmental Response Trust Site
Henderson, Nevada

Drafter: JH	Date: 2025-02-12	Contract Number: 1940112035	Approved:	Revised:

Path: rehemy\projects\NERT\GWM\AnnualPerformanceReporting\WellDataSheets.py

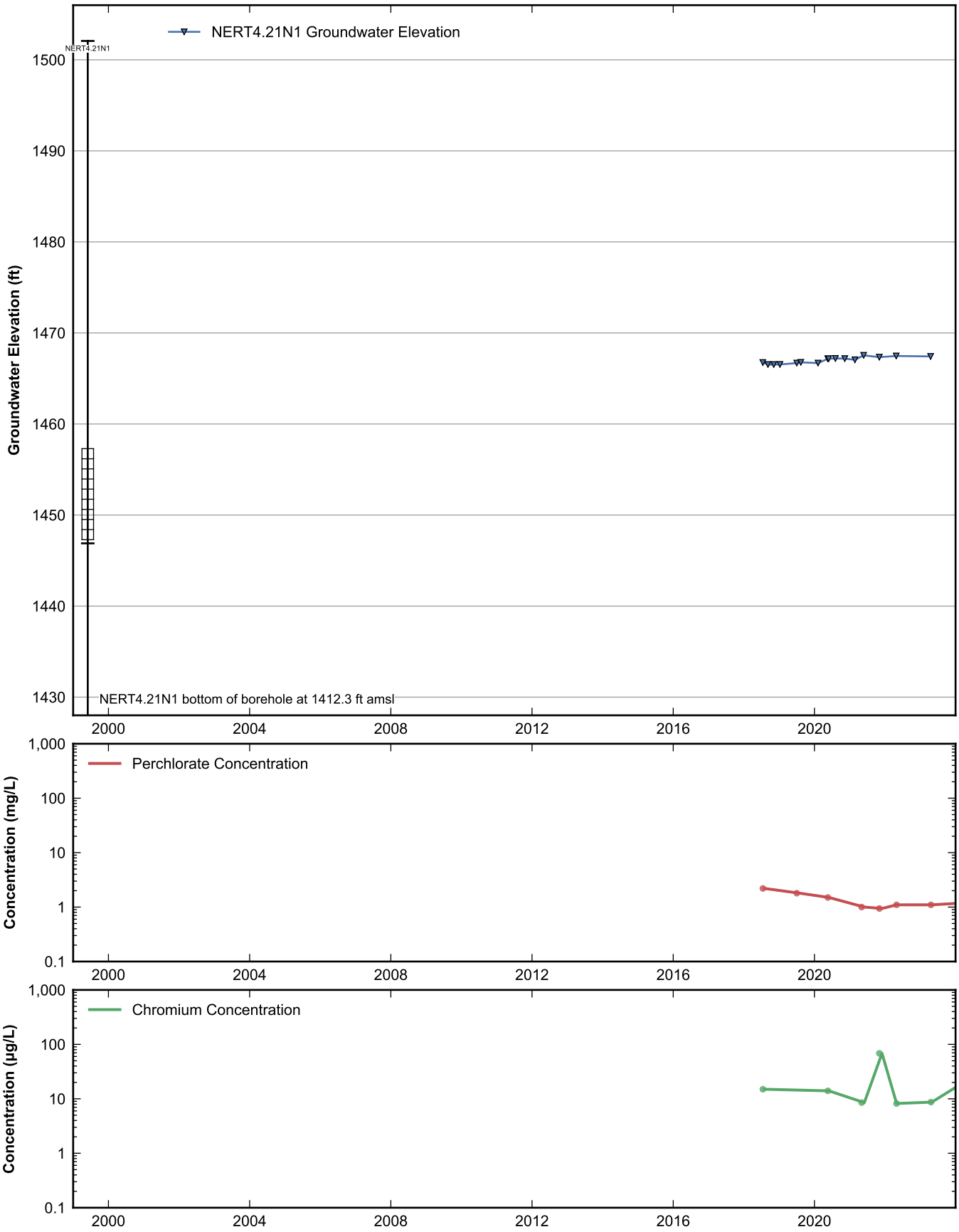

RAMBOLL

Data Sheet for Well NERT4.21N1
Nevada Environmental Response Trust Site
Henderson, Nevada

Drafter: JH	Date: 2025-02-12	Contract Number: 1940112035	Approved:	Revised:

Path: rehemy\projects\NERT\GWM\AnnualPerformanceReporting\WellDataSheets.py

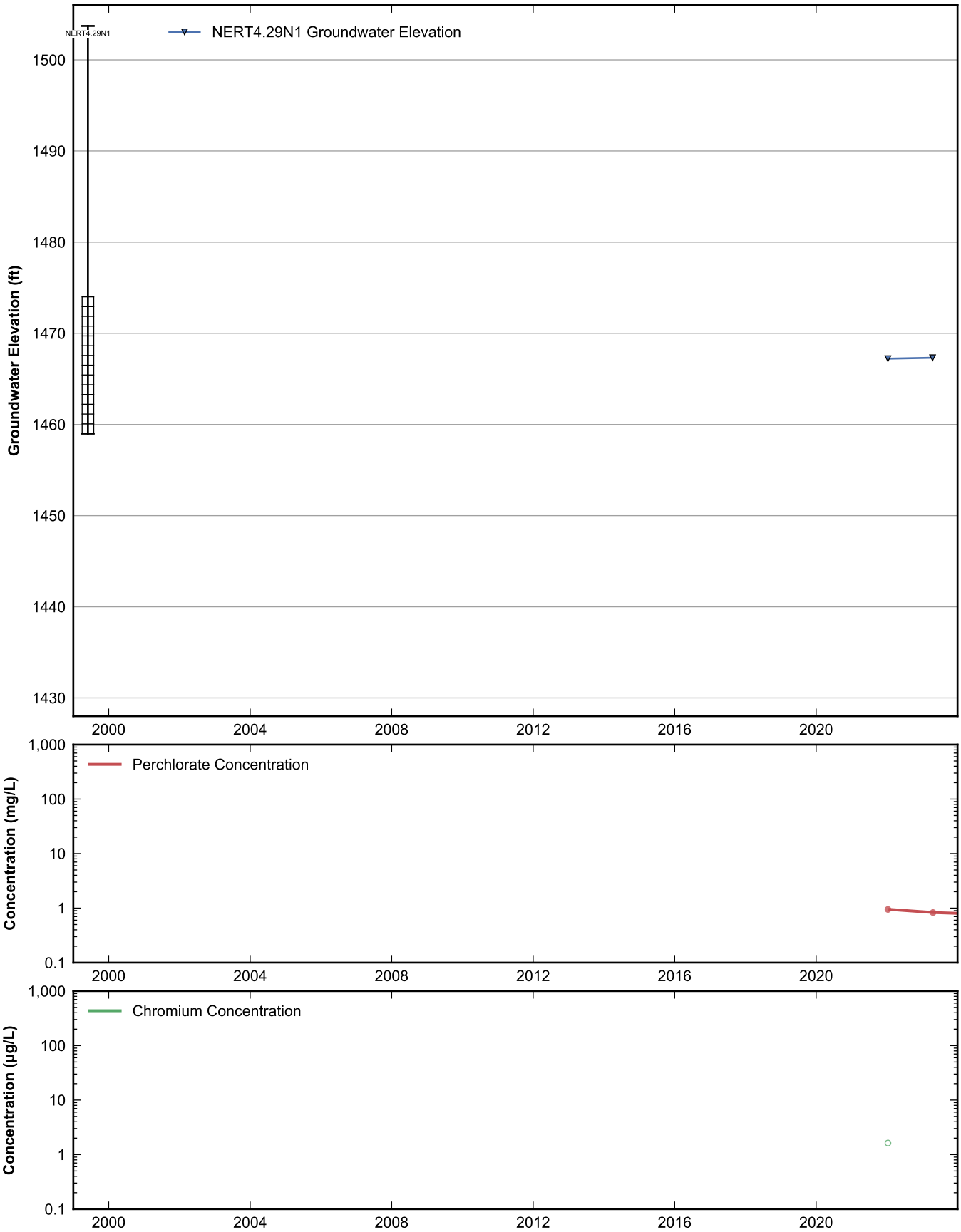

RAMBOLL

Data Sheet for Well NERT4.29N1
Nevada Environmental Response Trust Site
Henderson, Nevada

Drafter: JH	Date: 2025-02-12	Contract Number: 1940112035	Approved:	Revised:

Path: rehemy\projects\NERT\GWM\AnnualPerformanceReporting\WellDataSheets.py

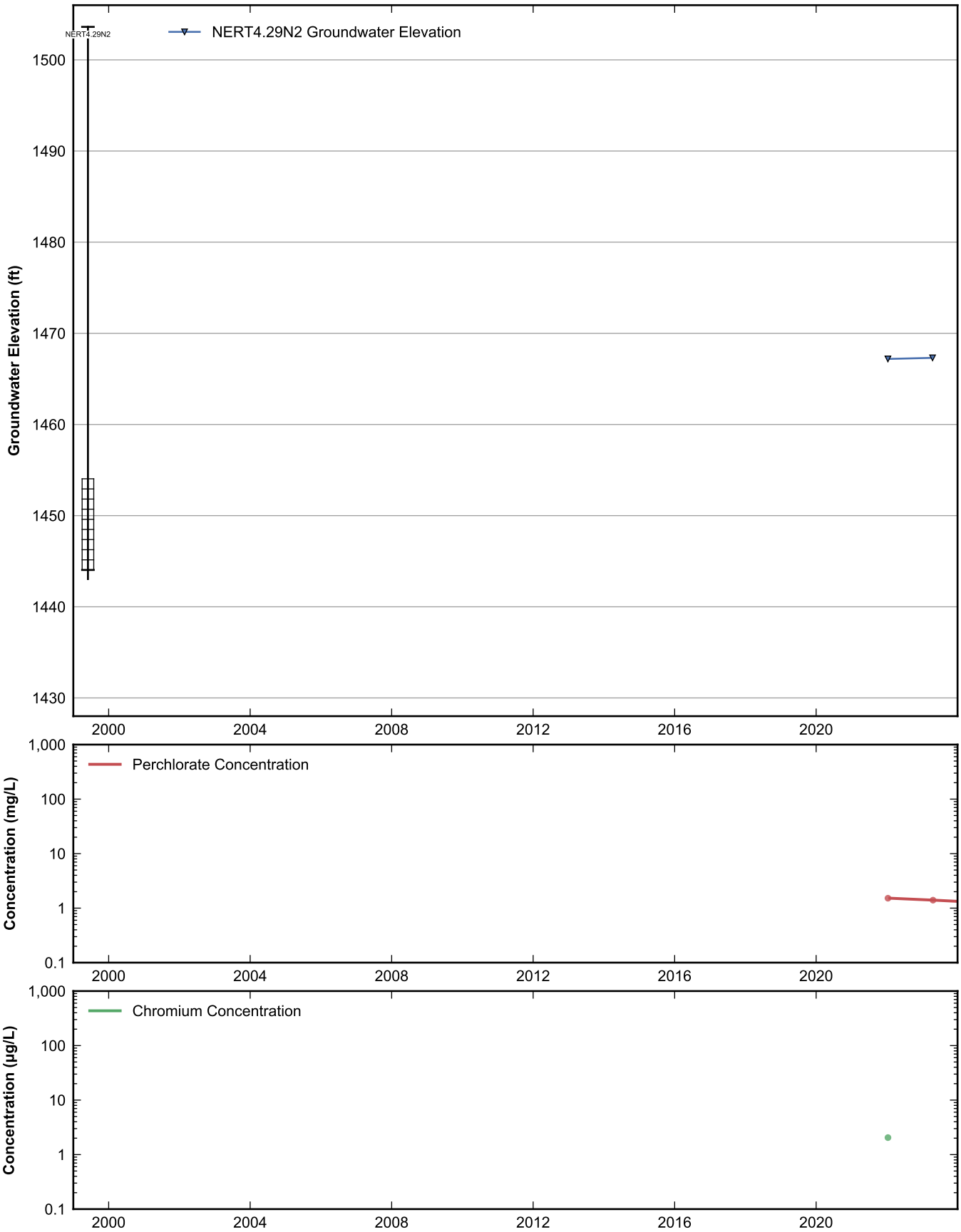

RAMBOLL

Data Sheet for Well NERT4.29N2
Nevada Environmental Response Trust Site
Henderson, Nevada

Drafter: JH	Date: 2025-02-12	Contract Number: 1940112035	Approved:	Revised:

Path: rehemy\projects\NERT\GWM\AnnualPerformanceReporting\WellDataSheets.py

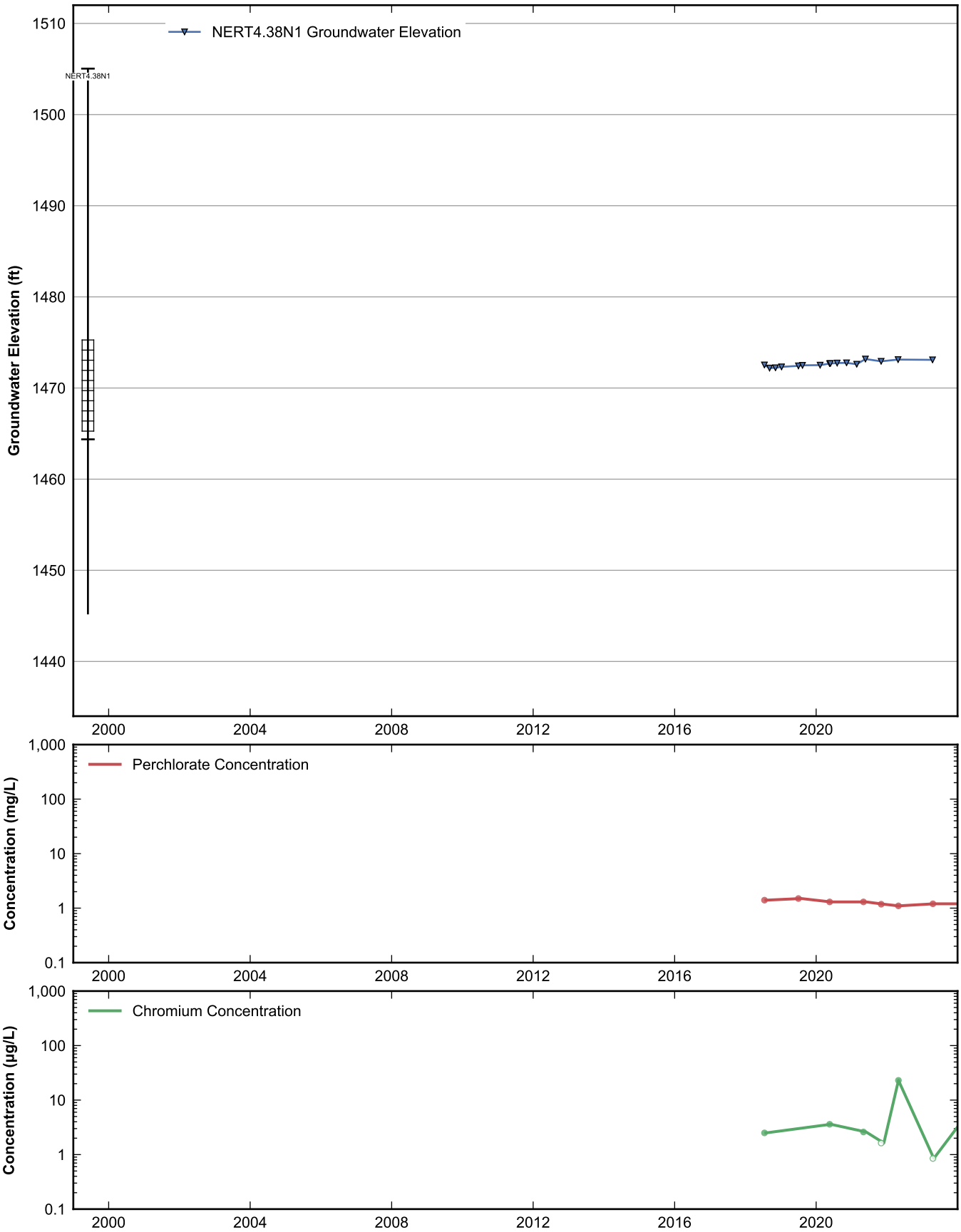

RAMBOLL

Data Sheet for Well NERT4.38N1
Nevada Environmental Response Trust Site
Henderson, Nevada

Drafter: JH	Date: 2025-02-12	Contract Number: 1940112035	Approved:	Revised:

Path: rehemy\projects\NERT\GWM\AnnualPerformanceReporting\WellDataSheets.py

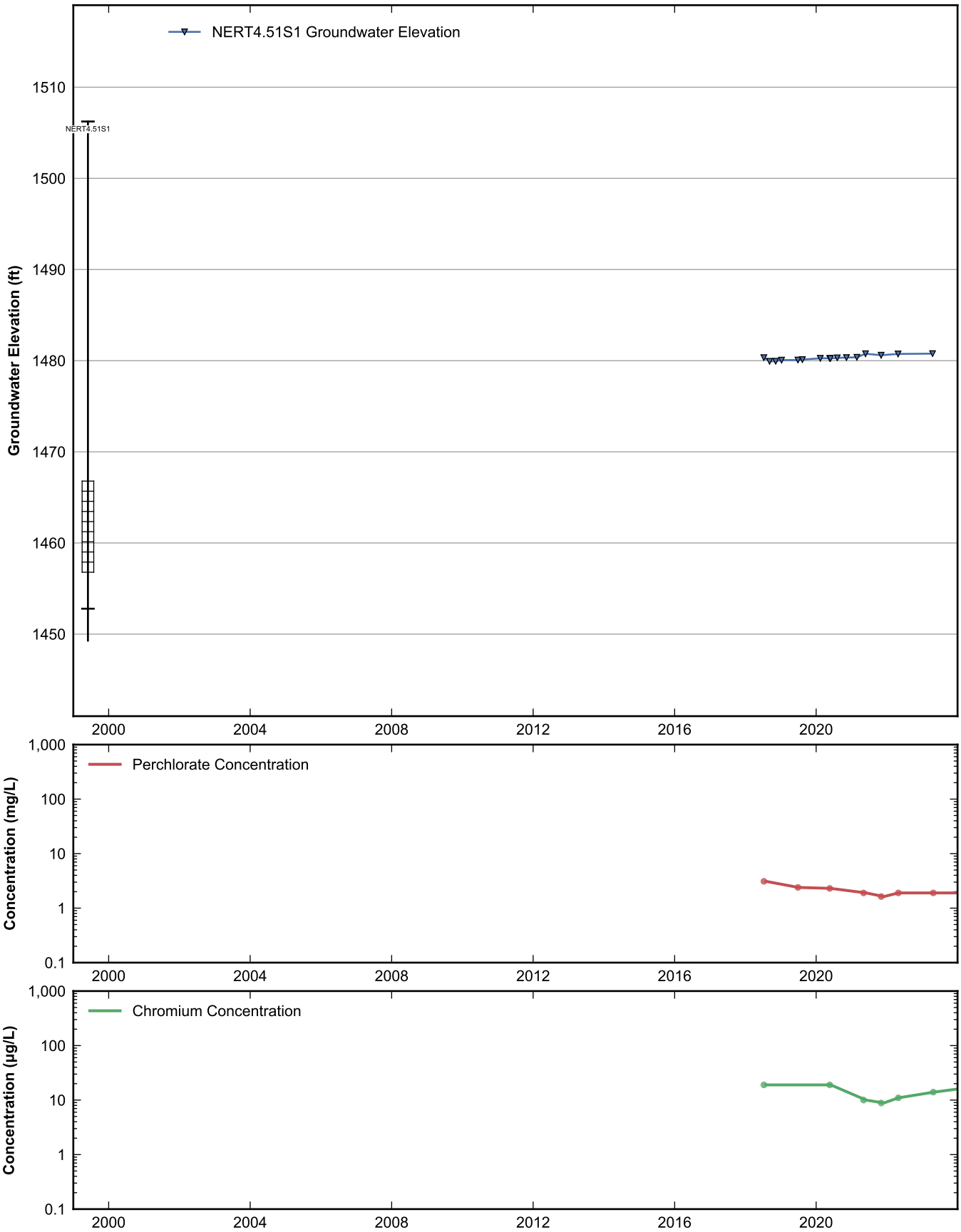

RAMBOLL

Data Sheet for Well NERT4.51S1
Nevada Environmental Response Trust Site
Henderson, Nevada

Drafter: JH	Date: 2025-02-12	Contract Number: 1940112035	Approved:	Revised:

Path: rehemy\projects\NERT\GWM\AnnualPerformanceReporting\WellDataSheets.py

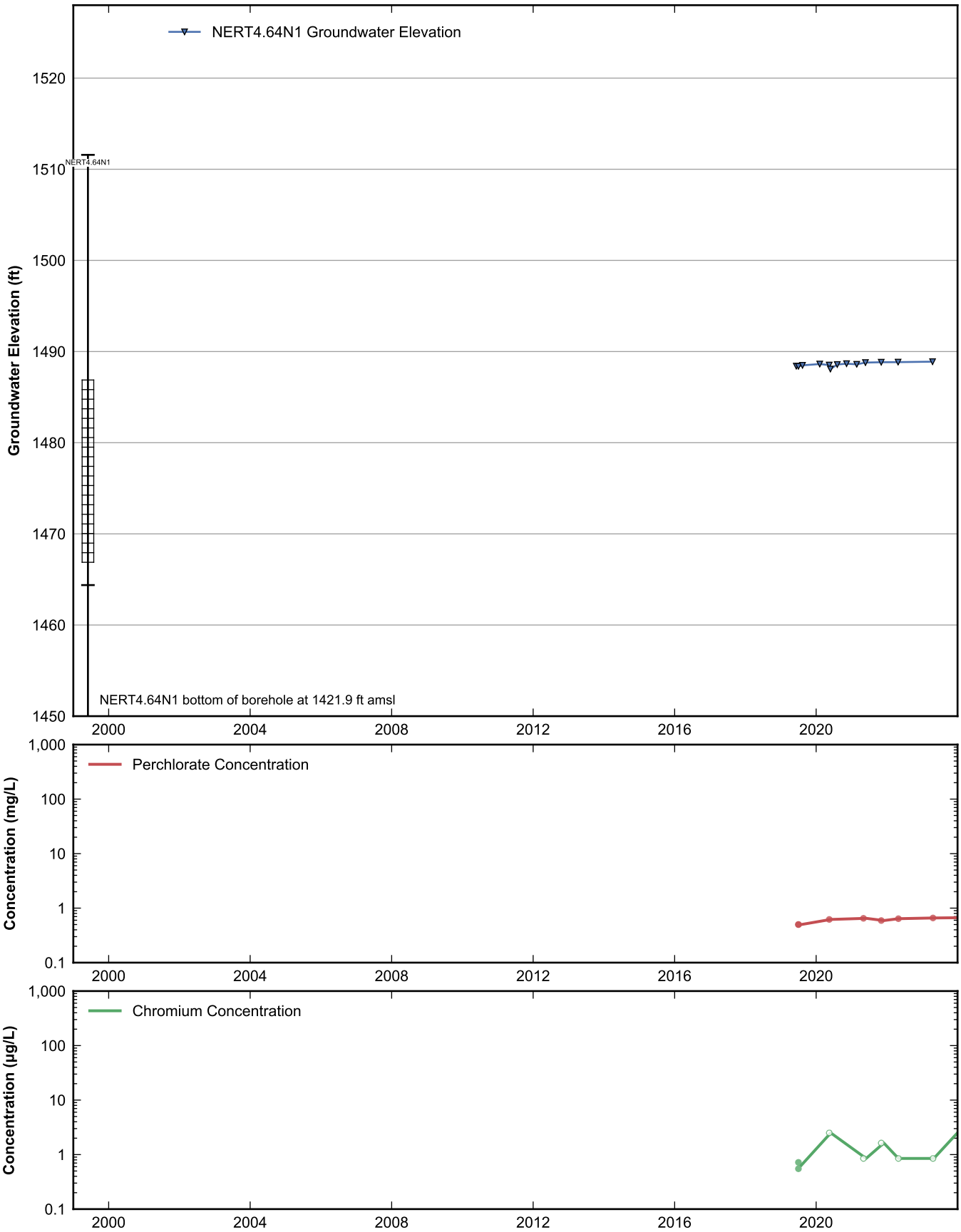

RAMBOLL

Data Sheet for Well NERT4.64N1
Nevada Environmental Response Trust Site
Henderson, Nevada

Drafter: JH	Date: 2025-02-12	Contract Number: 1940112035	Approved:	Revised:

Path: rehemy\projects\NERT\GWM\AnnualPerformanceReporting\WellDataSheets.py

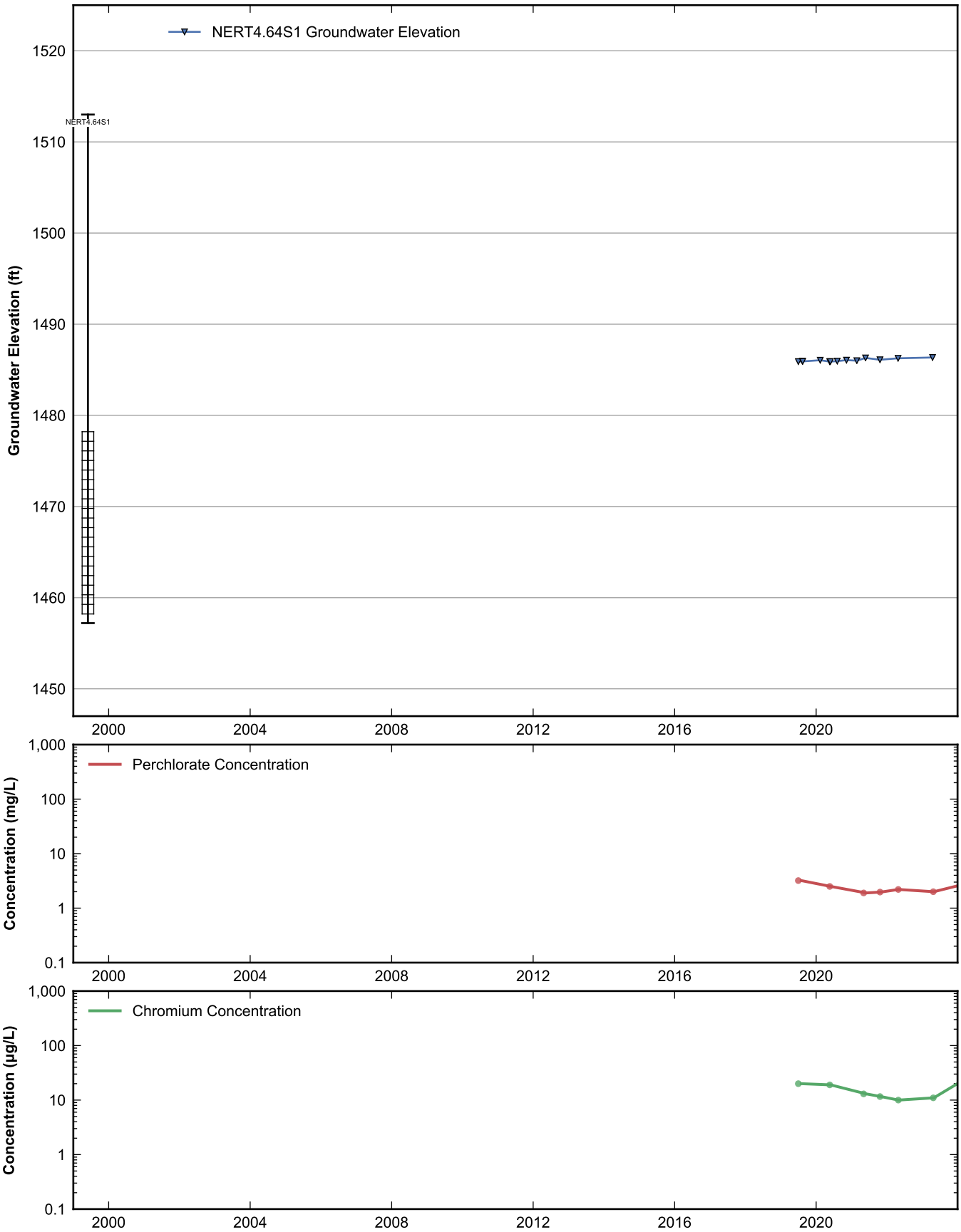

RAMBOLL

Data Sheet for Well NERT4.64S1
Nevada Environmental Response Trust Site
Henderson, Nevada

Drafter: JH	Date: 2025-02-12	Contract Number: 1940112035	Approved:	Revised:

Path: rehemy\projects\NERT\GWM\AnnualPerformanceReporting\WellDataSheets.py

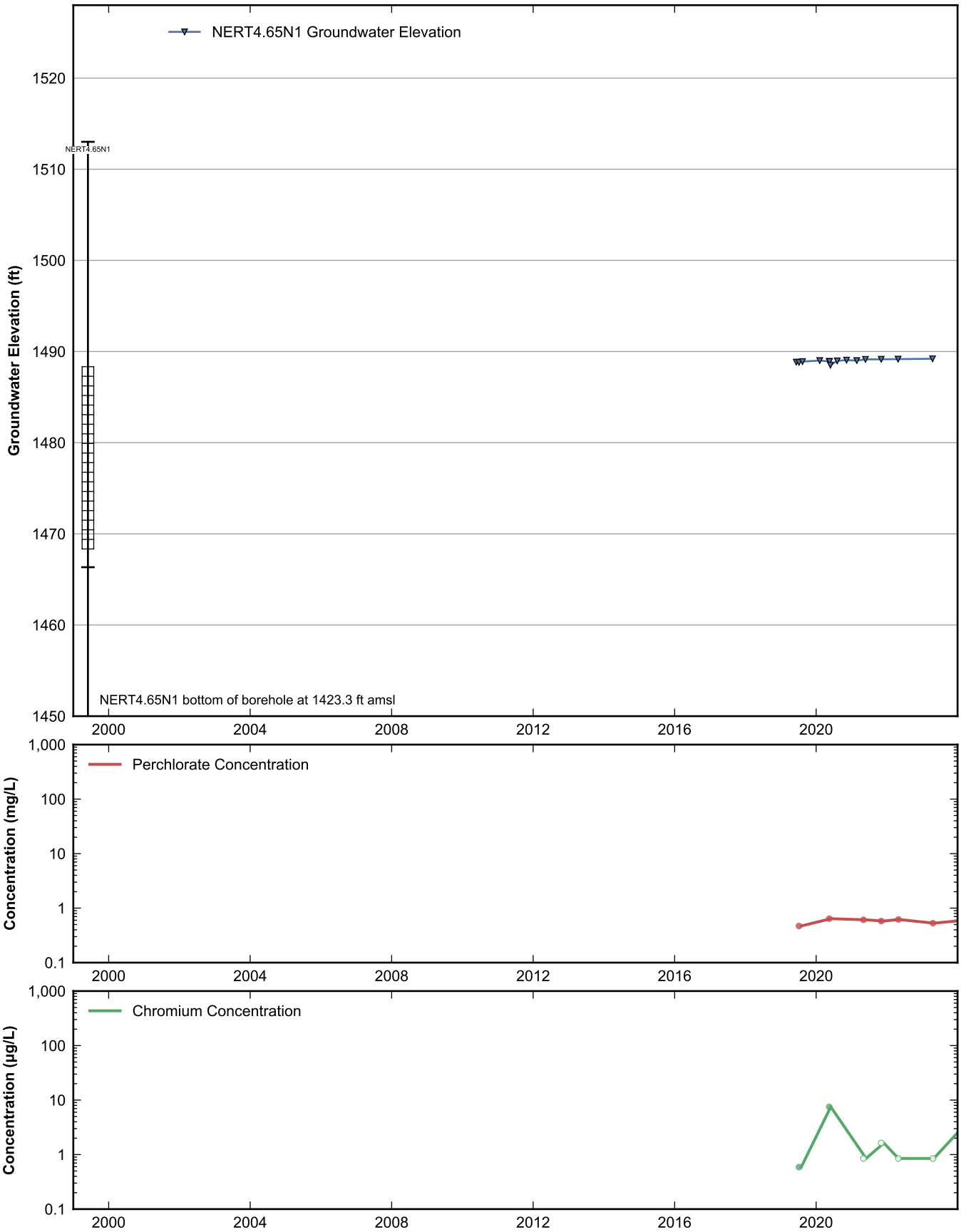

RAMBOLL

Data Sheet for Well NERT4.65N1
Nevada Environmental Response Trust Site
Henderson, Nevada

Drafter: JH	Date: 2025-02-12	Contract Number: 1940112035	Approved:	Revised:

Path: rehemy\projects\NERT\GWM\AnnualPerformanceReporting\WellDataSheets.py

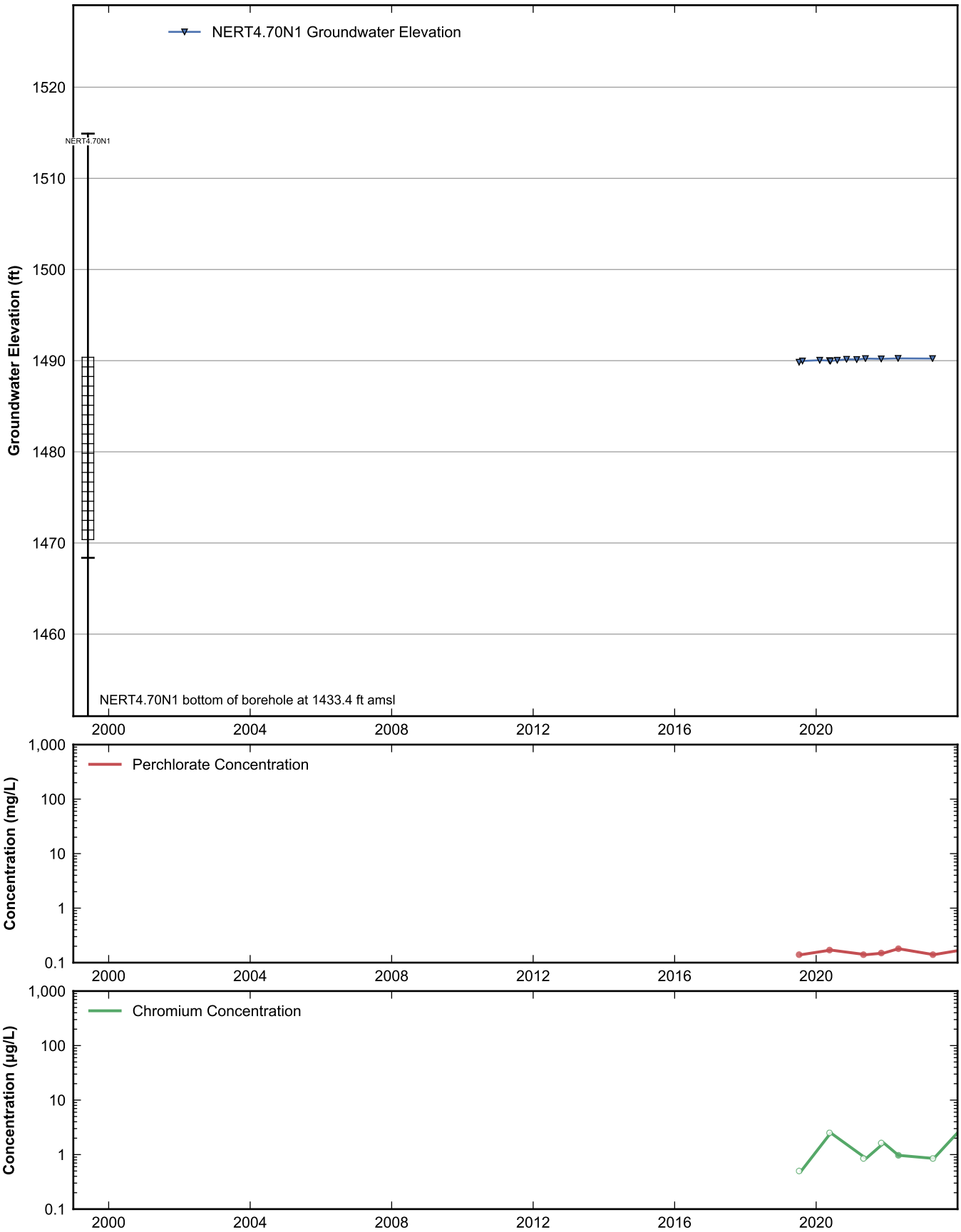

RAMBOLL

Data Sheet for Well NERT4.70N1
Nevada Environmental Response Trust Site
Henderson, Nevada

Drafter: JH	Date: 2025-02-12	Contract Number: 1940112035	Approved:	Revised:

Path: rehemy\projects\NERT\GWM\AnnualPerformanceReporting\WellDataSheets.py

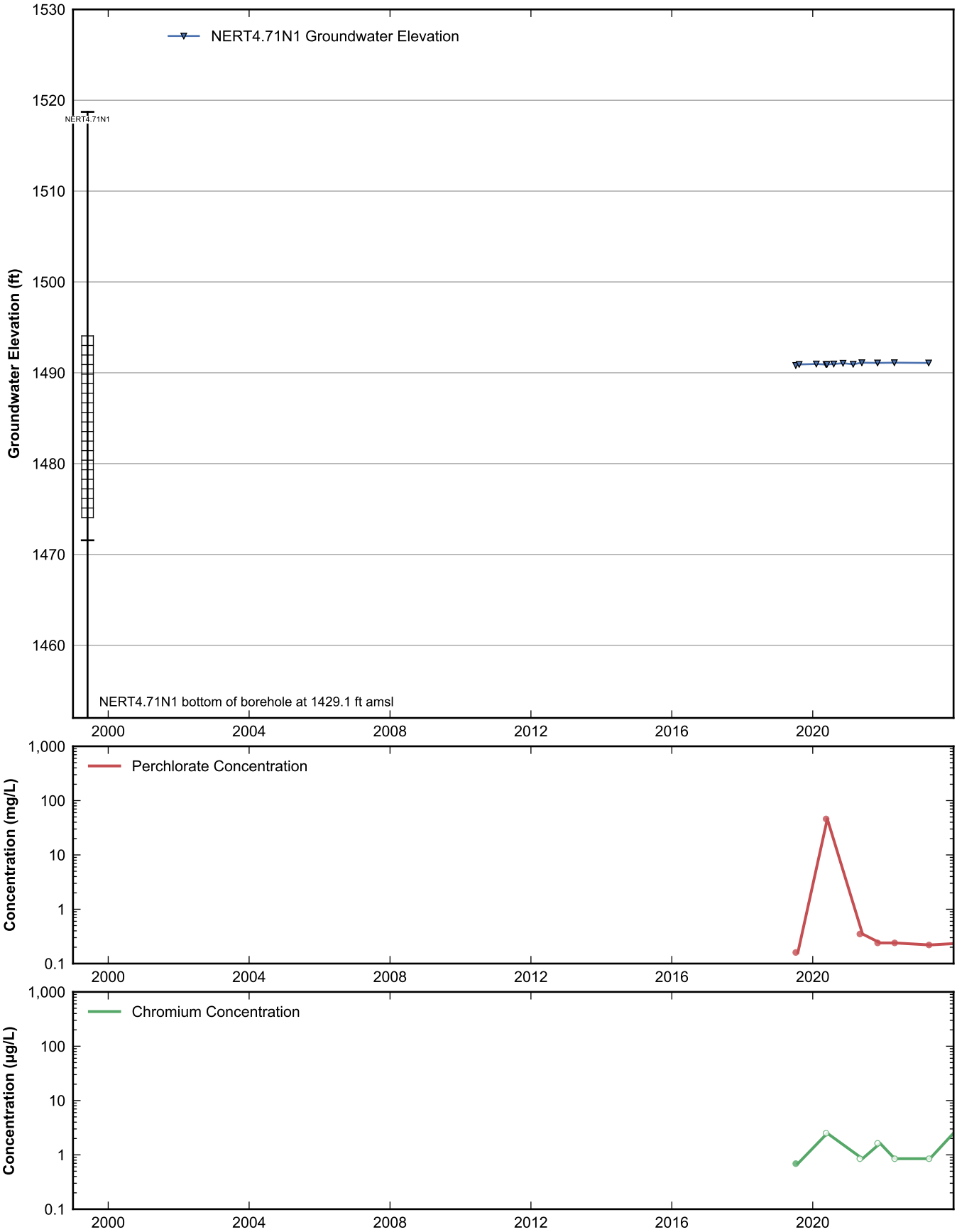

RAMBOLL

Data Sheet for Well NERT4.71N1
Nevada Environmental Response Trust Site
Henderson, Nevada

Drafter: JH	Date: 2025-02-12	Contract Number: 1940112035	Approved:	Revised:

Path: rehemy\projects\NERT\GWM\AnnualPerformanceReporting\WellDataSheets.py

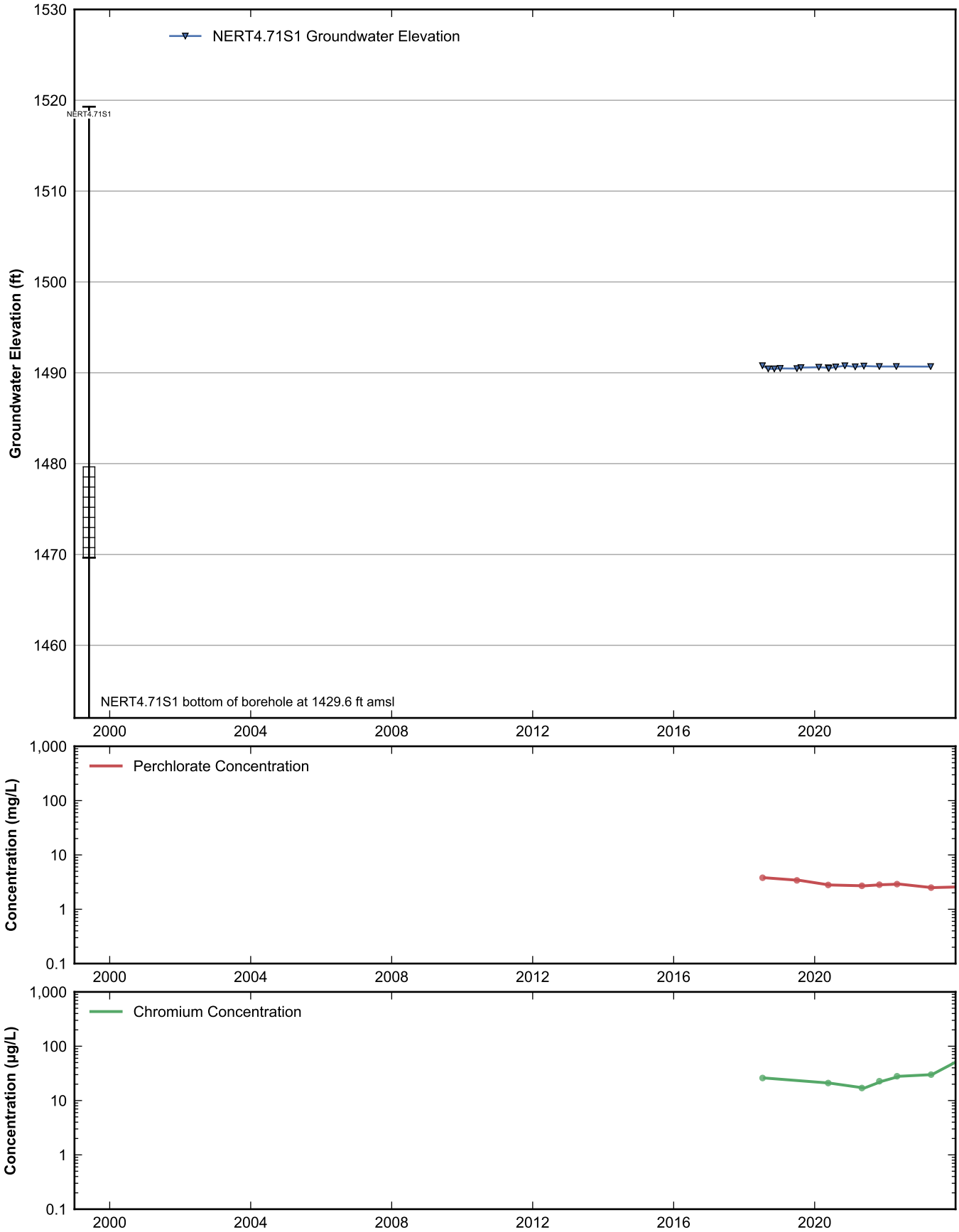

RAMBOLL

Data Sheet for Well NERT4.71S1
Nevada Environmental Response Trust Site
Henderson, Nevada

Drafter: JH	Date: 2025-02-12	Contract Number: 1940112035	Approved:	Revised:

Path: rehemy\projects\NERT\GWM\AnnualPerformanceReporting\WellDataSheets.py

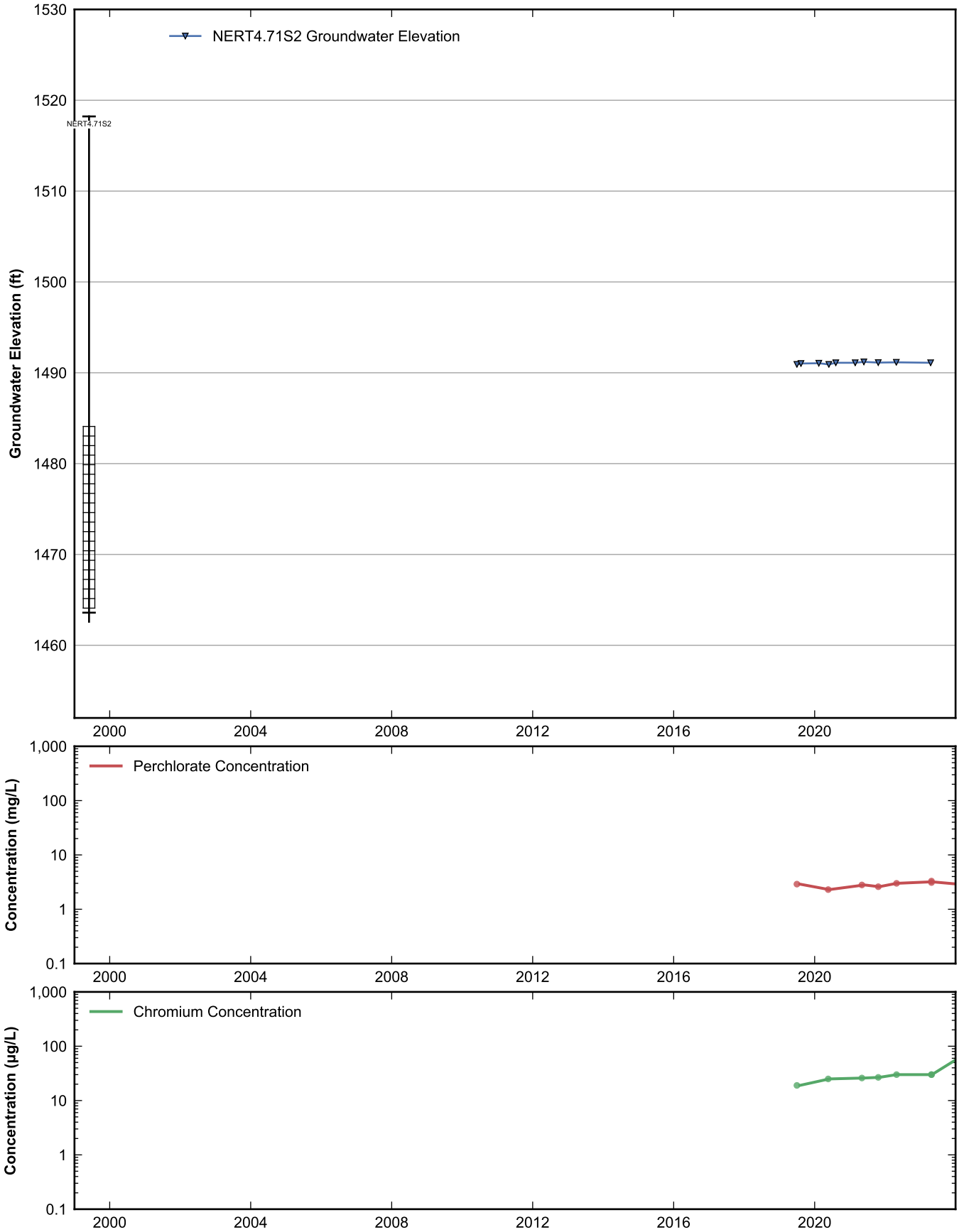

RAMBOLL

Data Sheet for Well NERT4.71S2
Nevada Environmental Response Trust Site
Henderson, Nevada

Drafter: JH	Date: 2025-02-12	Contract Number: 1940112035	Approved:	Revised:

Path: rehemy\projects\NERT\GWM\AnnualPerformanceReporting\WellDataSheets.py

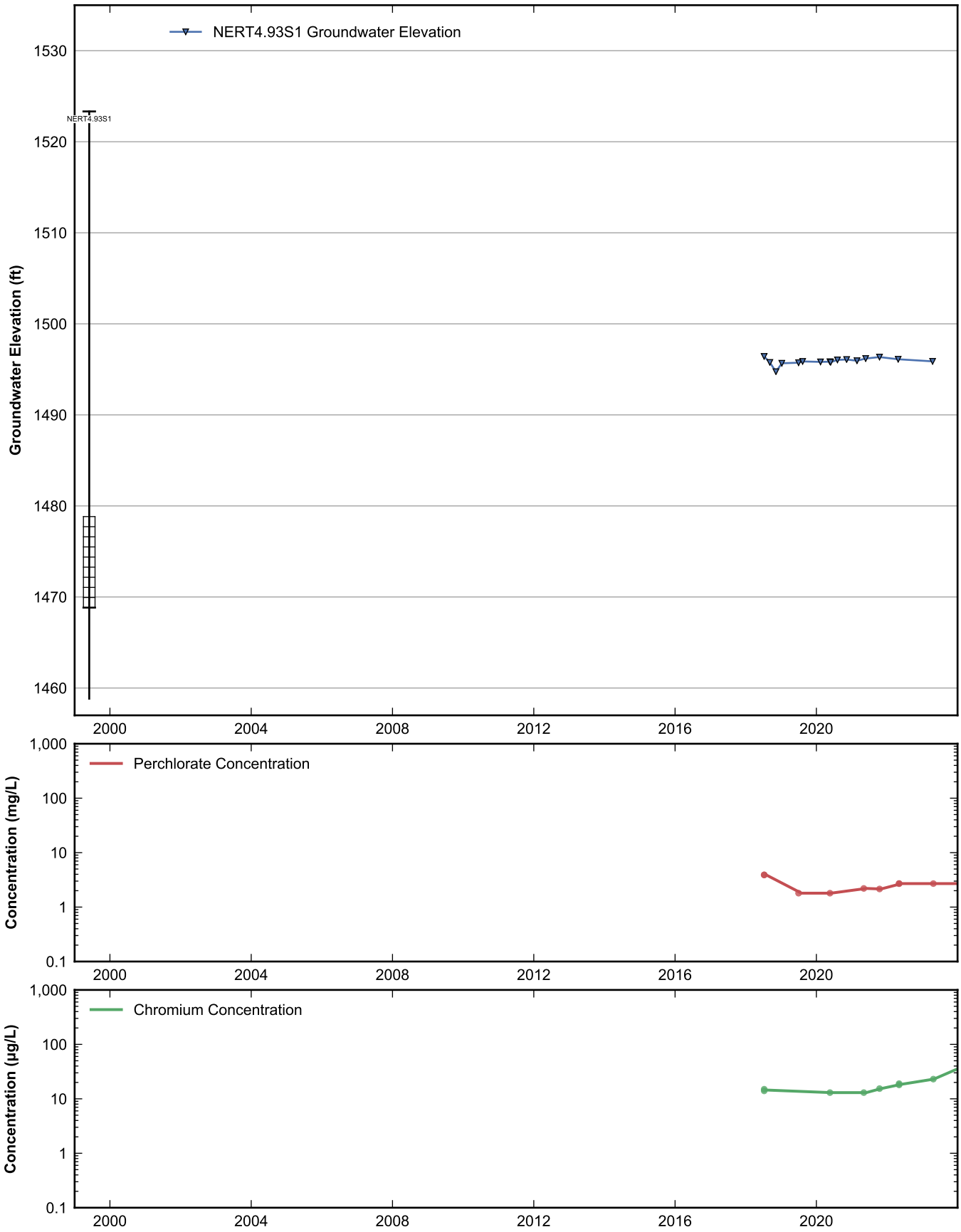

RAMBOLL

Data Sheet for Well NERT4.93S1
Nevada Environmental Response Trust Site
Henderson, Nevada

Drafter: JH	Date: 2025-02-12	Contract Number: 1940112035	Approved:	Revised:

Path: rehemy\projects\NERT\GWM\AnnualPerformanceReporting\WellDataSheets.py

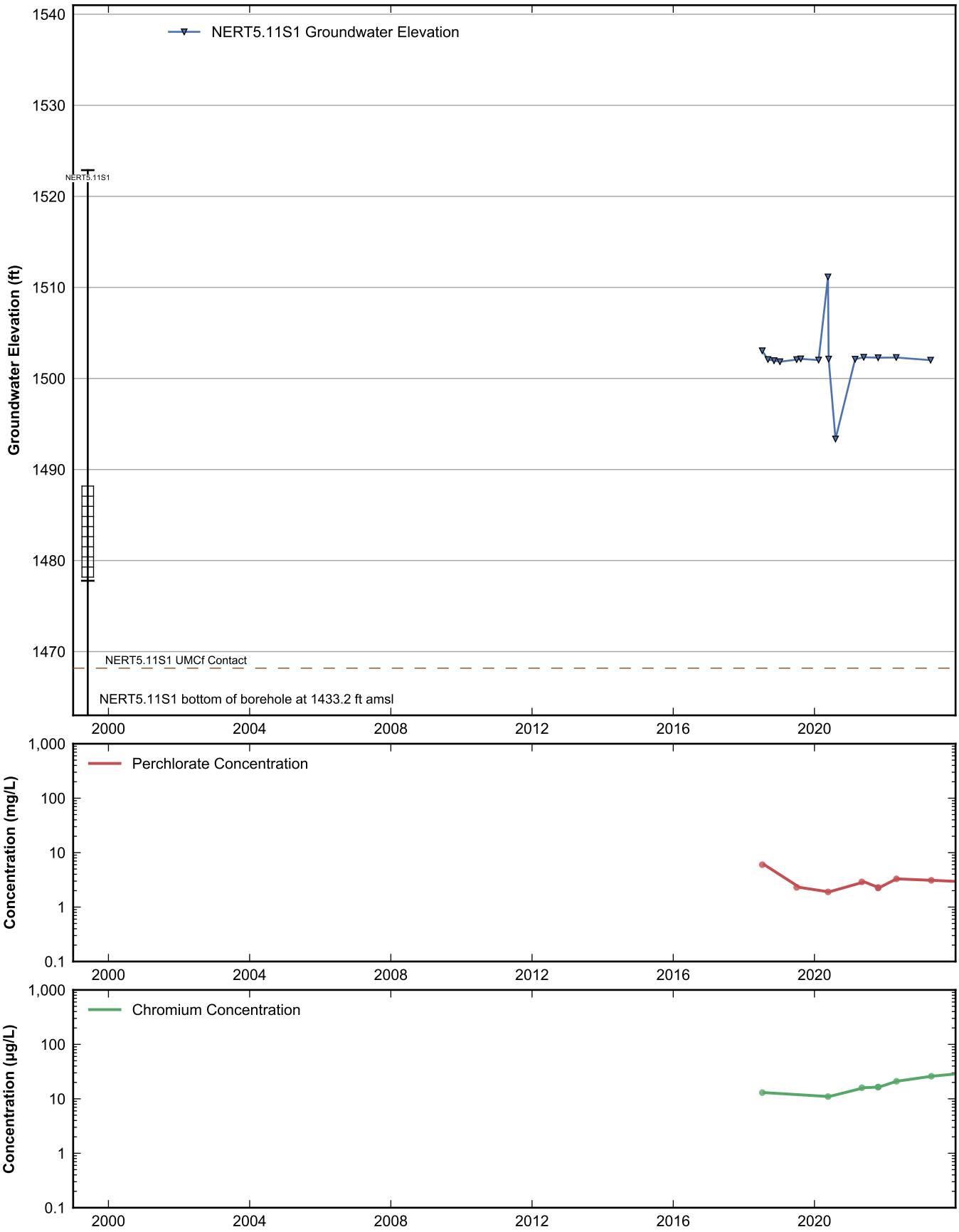

RAMBOLL

Data Sheet for Well NERT5.11S1
Nevada Environmental Response Trust Site
Henderson, Nevada

Drafter: JH	Date: 2025-02-12	Contract Number: 1940112035	Approved:	Revised:

Path: rehemy\projects\NERT\GWM\AnnualPerformanceReporting\WellDataSheets.py

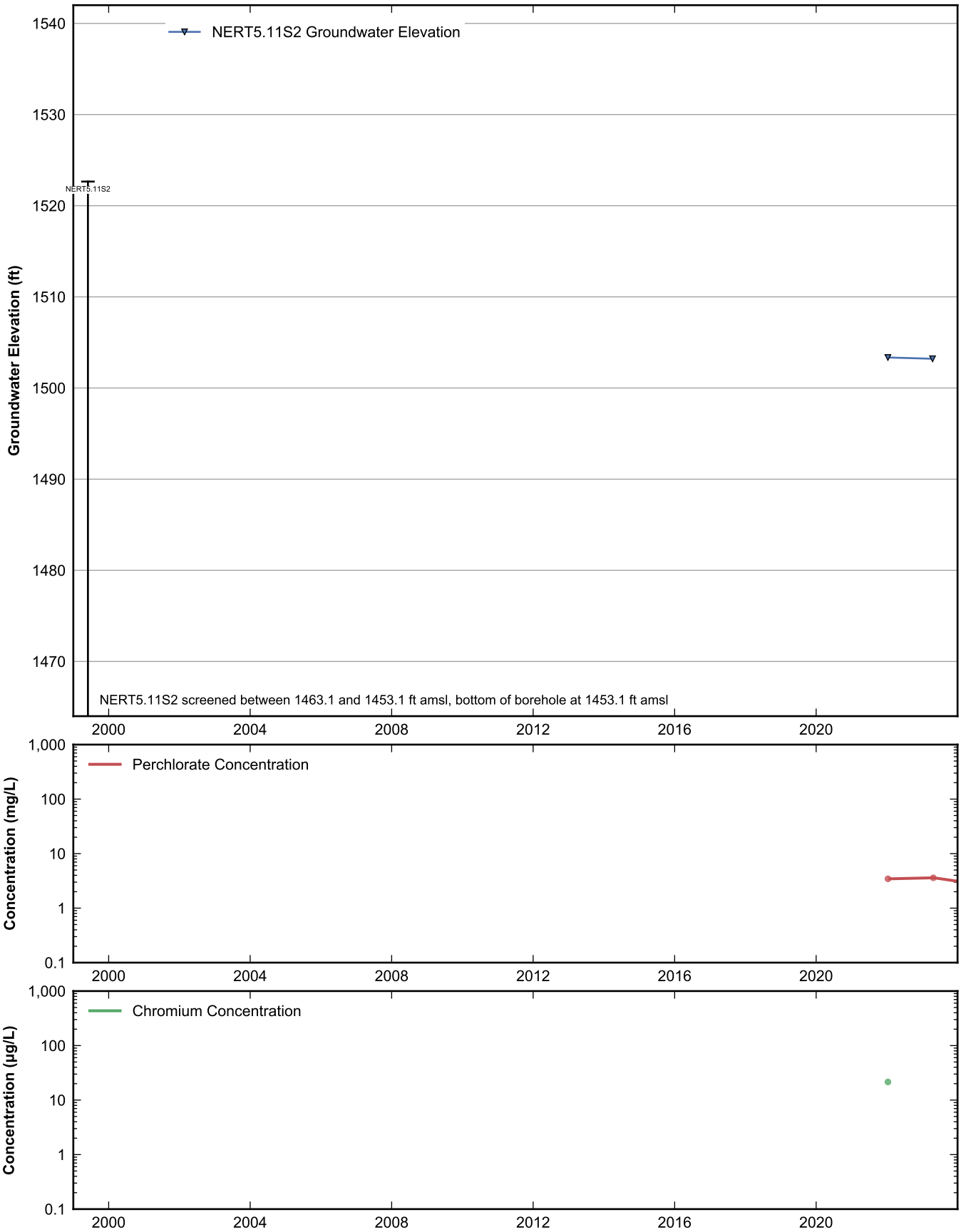

RAMBOLL

Data Sheet for Well NERT5.11S2
Nevada Environmental Response Trust Site
Henderson, Nevada

Drafter: JH	Date: 2025-02-12	Contract Number: 1940112035	Approved:	Revised:

Path: rehemy\projects\NERT\GWM\AnnualPerformanceReporting\WellDataSheets.py

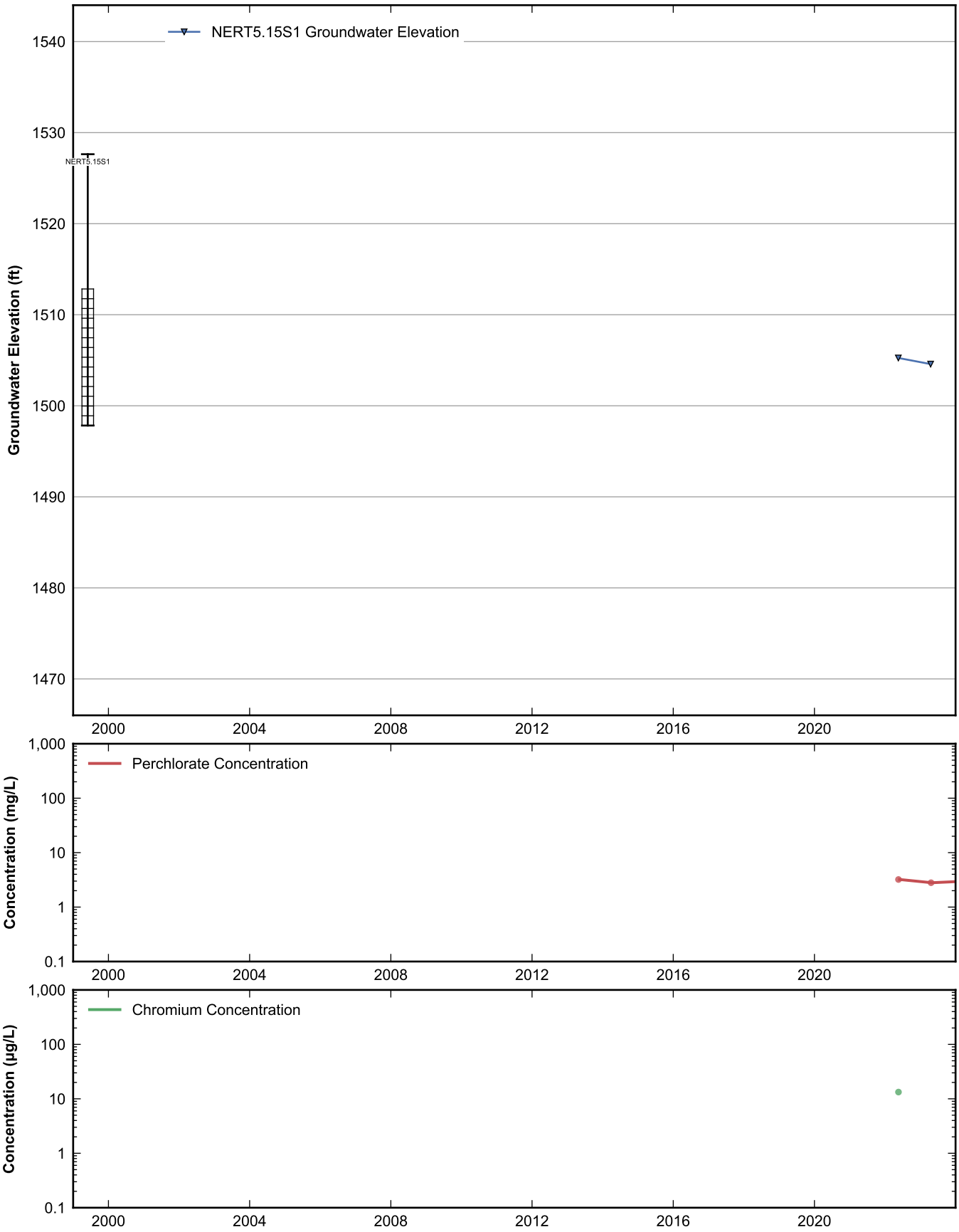

RAMBOLL

Data Sheet for Well NERT5.15S1
Nevada Environmental Response Trust Site
Henderson, Nevada

Drafter: JH	Date: 2025-02-12	Contract Number: 1940112035	Approved:	Revised:

Path: rehemy\projects\NERT\GWM\AnnualPerformanceReporting\WellDataSheets.py

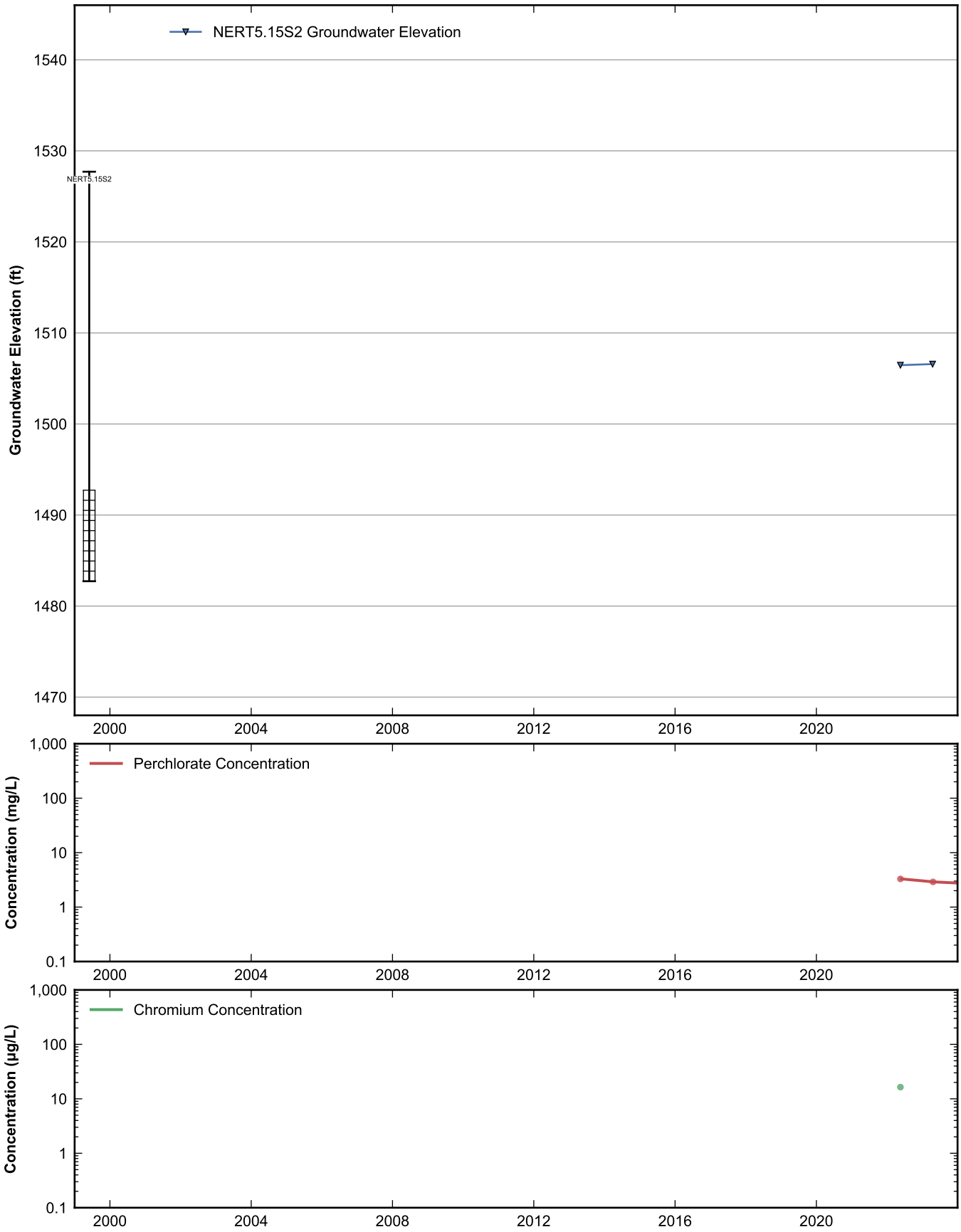

RAMBOLL

Data Sheet for Well NERT5.15S2
Nevada Environmental Response Trust Site
Henderson, Nevada

Drafter: JH	Date: 2025-02-12	Contract Number: 1940112035	Approved:	Revised:

Path: rehemy\projects\NERT\GWM\AnnualPerformanceReporting\WellDataSheets.py

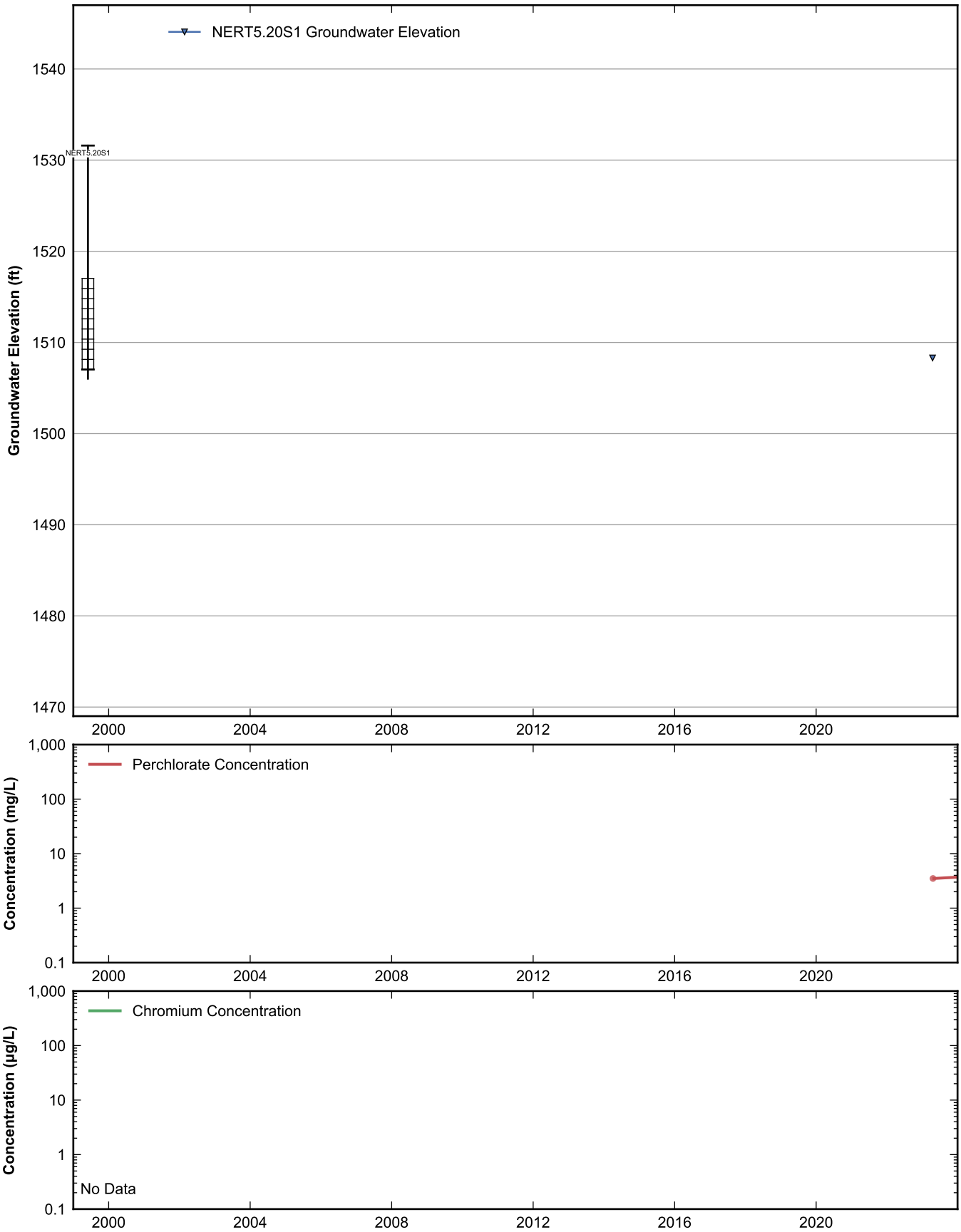

RAMBOLL

Data Sheet for Well NERT5.20S1
Nevada Environmental Response Trust Site
Henderson, Nevada

Drafter: JH	Date: 2025-02-12	Contract Number: 1940112035	Approved:	Revised:

Path: rehemy\projects\NERT\GWM\AnnualPerformanceReporting\WellDataSheets.py

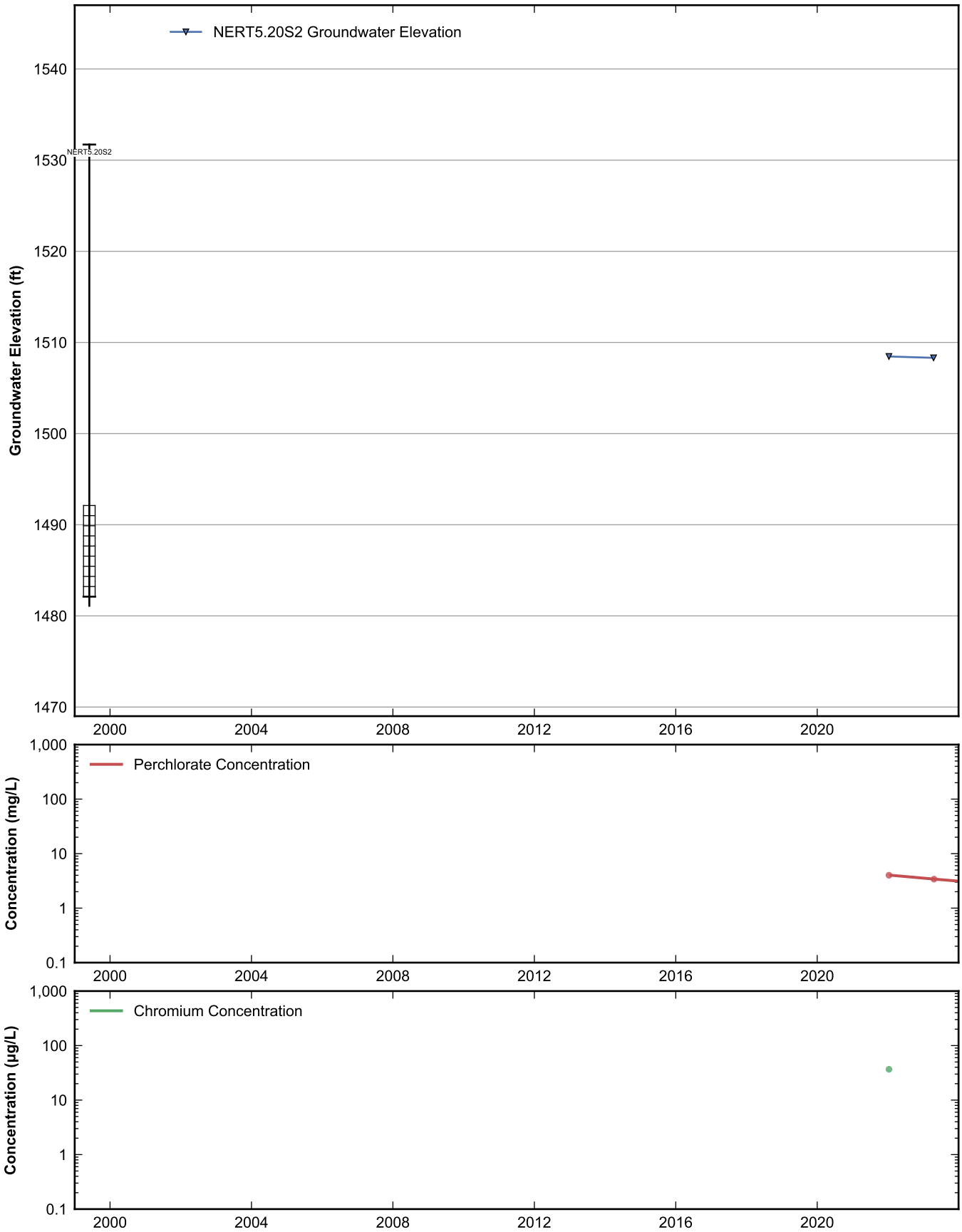

RAMBOLL

Data Sheet for Well NERT5.20S2
Nevada Environmental Response Trust Site
Henderson, Nevada

Drafter: JH	Date: 2025-02-12	Contract Number: 1940112035	Approved:	Revised:

Path: rehemy\projects\NERT\GWM\AnnualPerformanceReporting\WellDataSheets.py

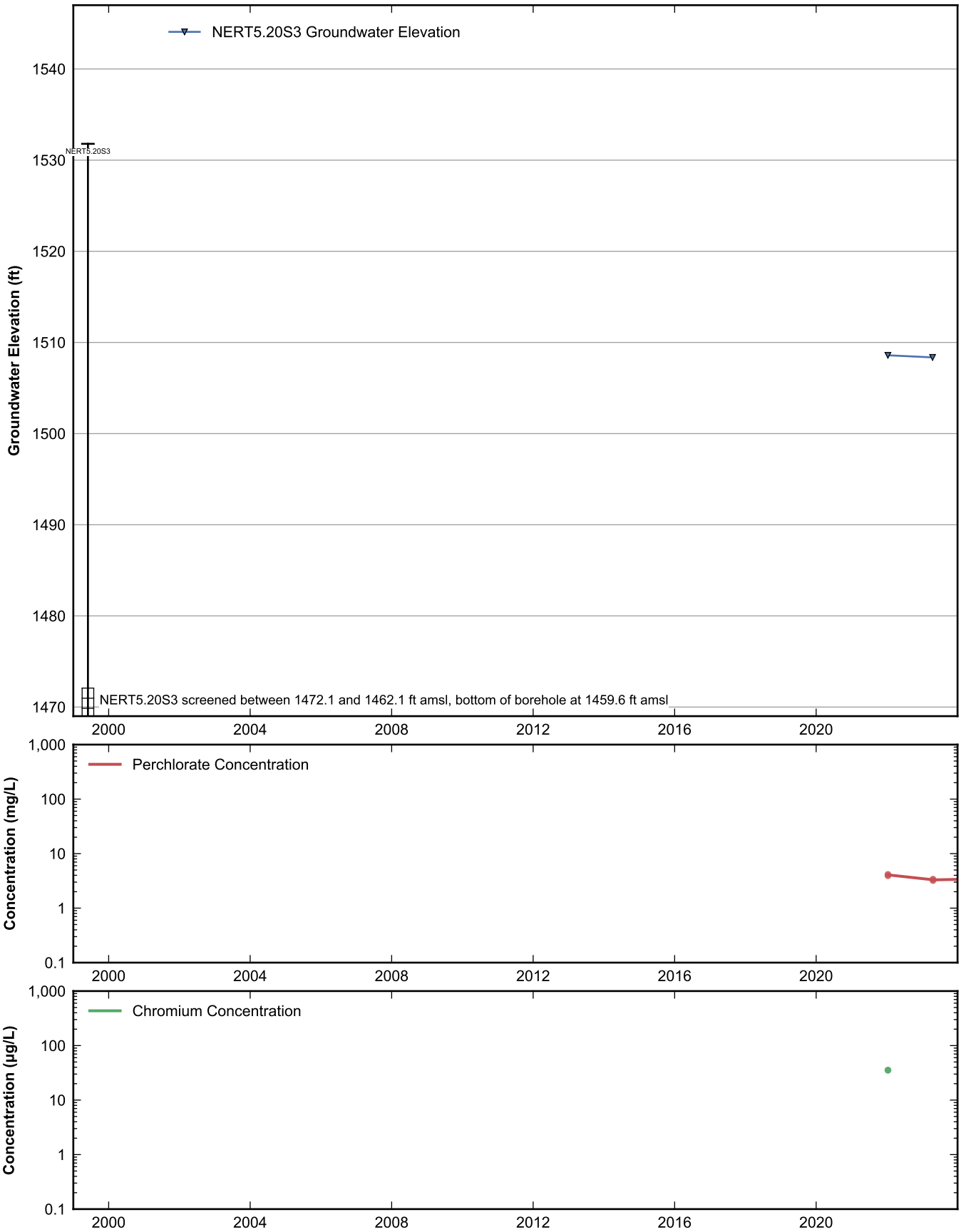

RAMBOLL

Data Sheet for Well NERT5.20S3
Nevada Environmental Response Trust Site
Henderson, Nevada

Drafter: JH	Date: 2025-02-12	Contract Number: 1940112035	Approved:	Revised:

Path: rehemy\projects\NERT\GWM\AnnualPerformanceReporting\WellDataSheets.py

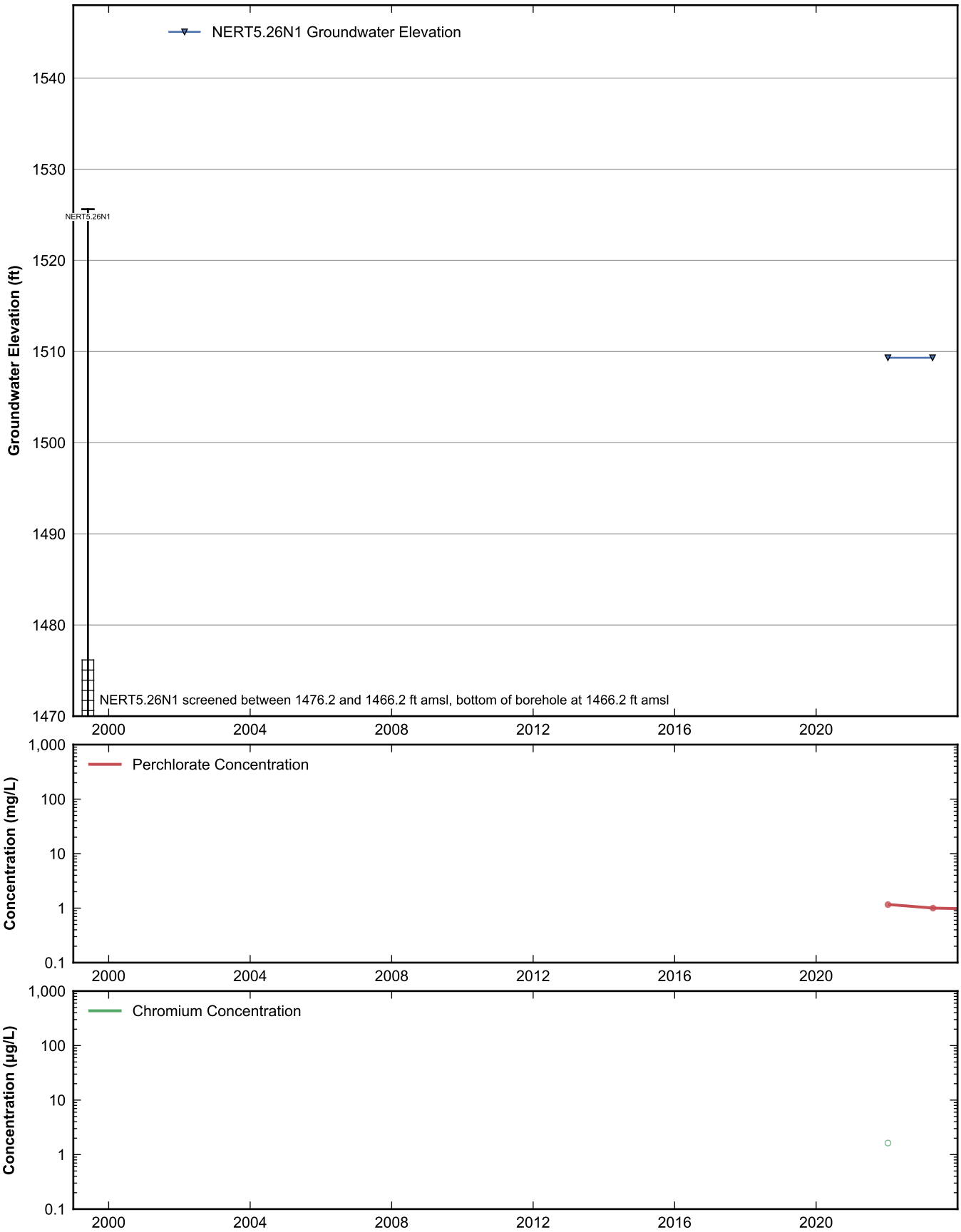

RAMBOLL

Data Sheet for Well NERT5.26N1
Nevada Environmental Response Trust Site
Henderson, Nevada

Drafter: JH	Date: 2025-02-12	Contract Number: 1940112035	Approved:	Revised:

Path: rehemy\projects\NERT\GWM\AnnualPerformanceReporting\WellDataSheets.py

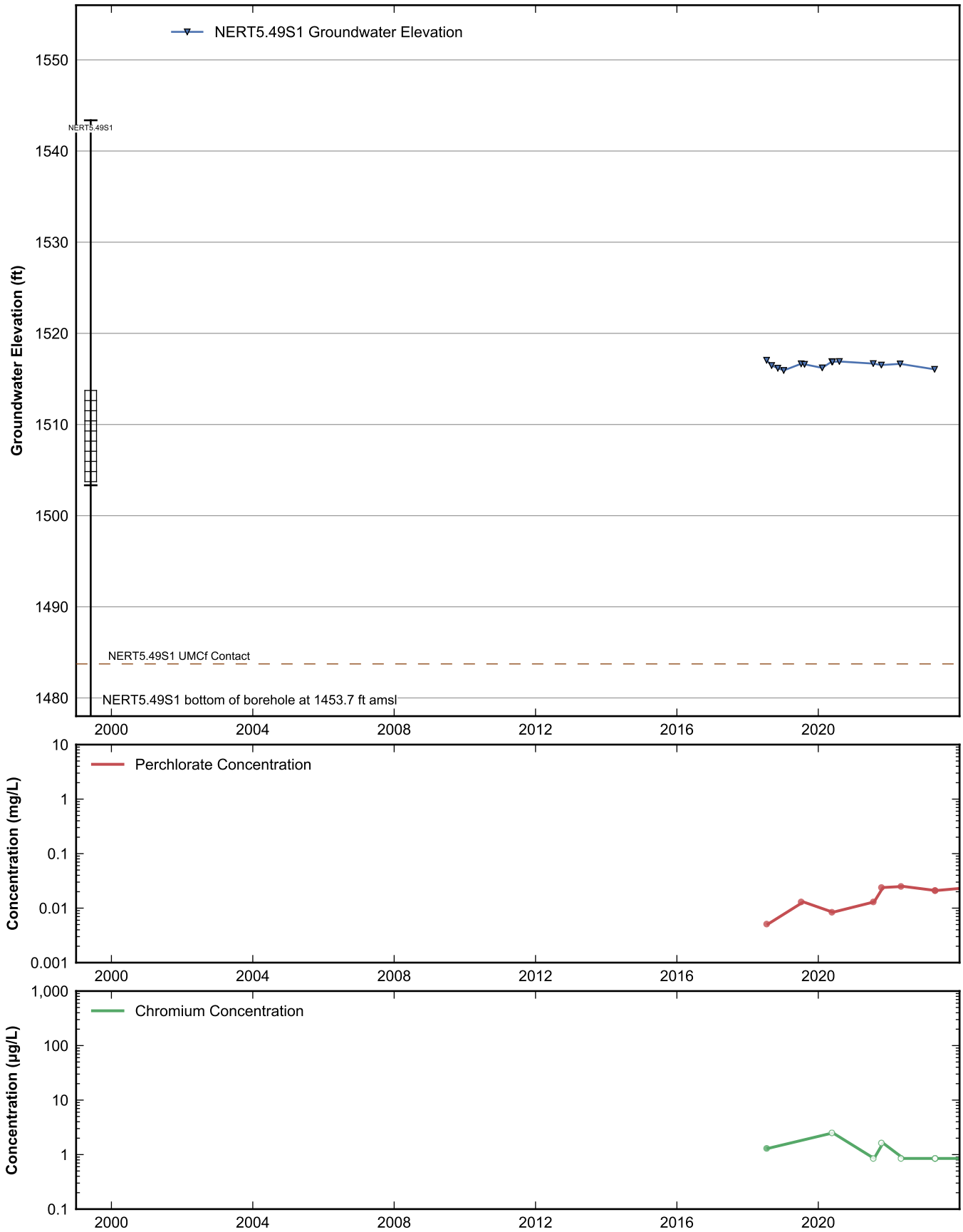

RAMBOLL

Data Sheet for Well NERT5.49S1
Nevada Environmental Response Trust Site
Henderson, Nevada

Drafter: JH	Date: 2025-02-12	Contract Number: 1940112035	Approved:	Revised:

Path: rehemy\projects\NERT\GWM\AnnualPerformanceReporting\WellDataSheets.py

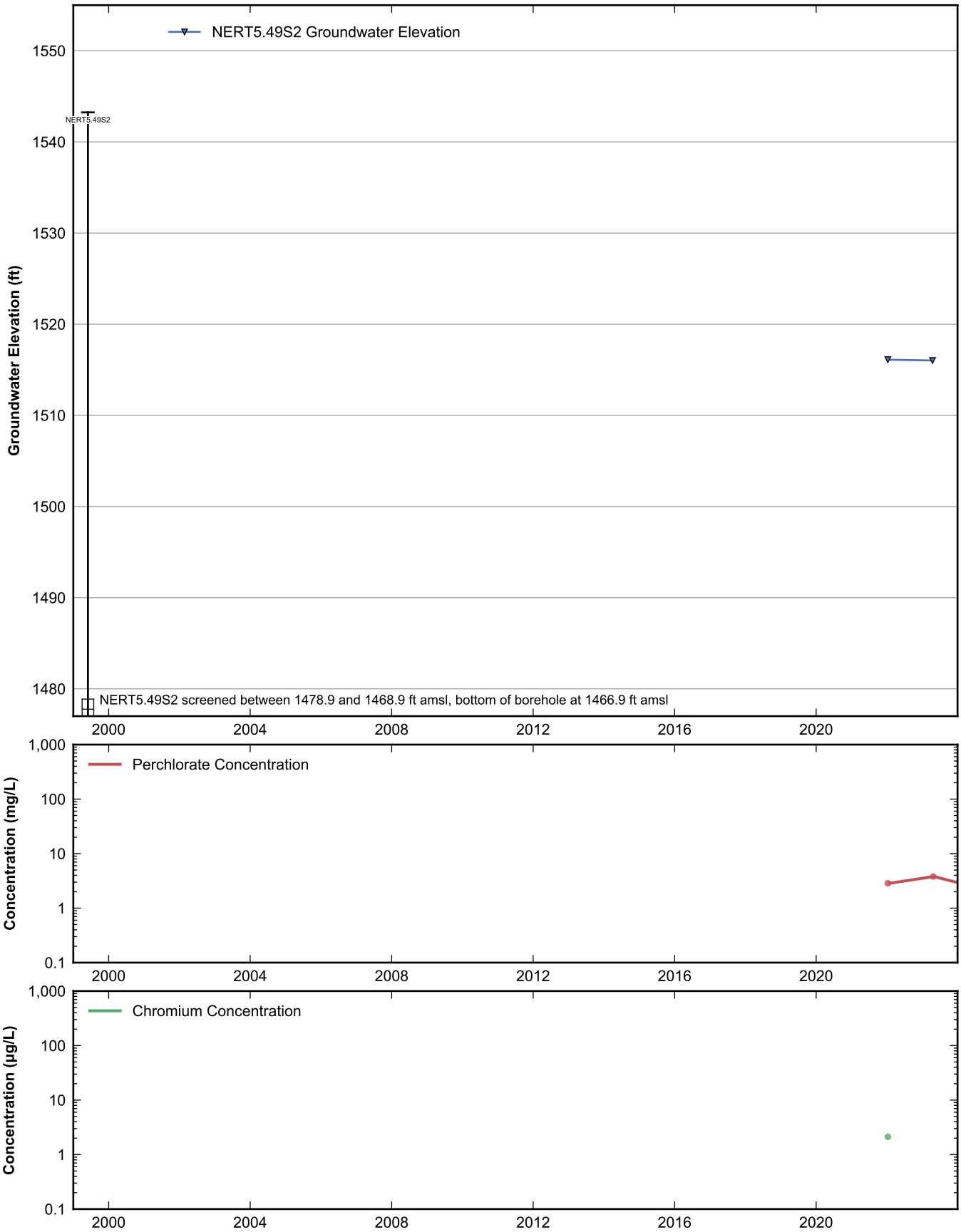

RAMBOLL

Data Sheet for Well NERT5.49S2
Nevada Environmental Response Trust Site
Henderson, Nevada

Drafter: JH	Date: 2025-02-12	Contract Number: 1940112035	Approved:	Revised:

Path: rehemy\projects\NERT\GWM\AnnualPerformanceReporting\WellDataSheets.py

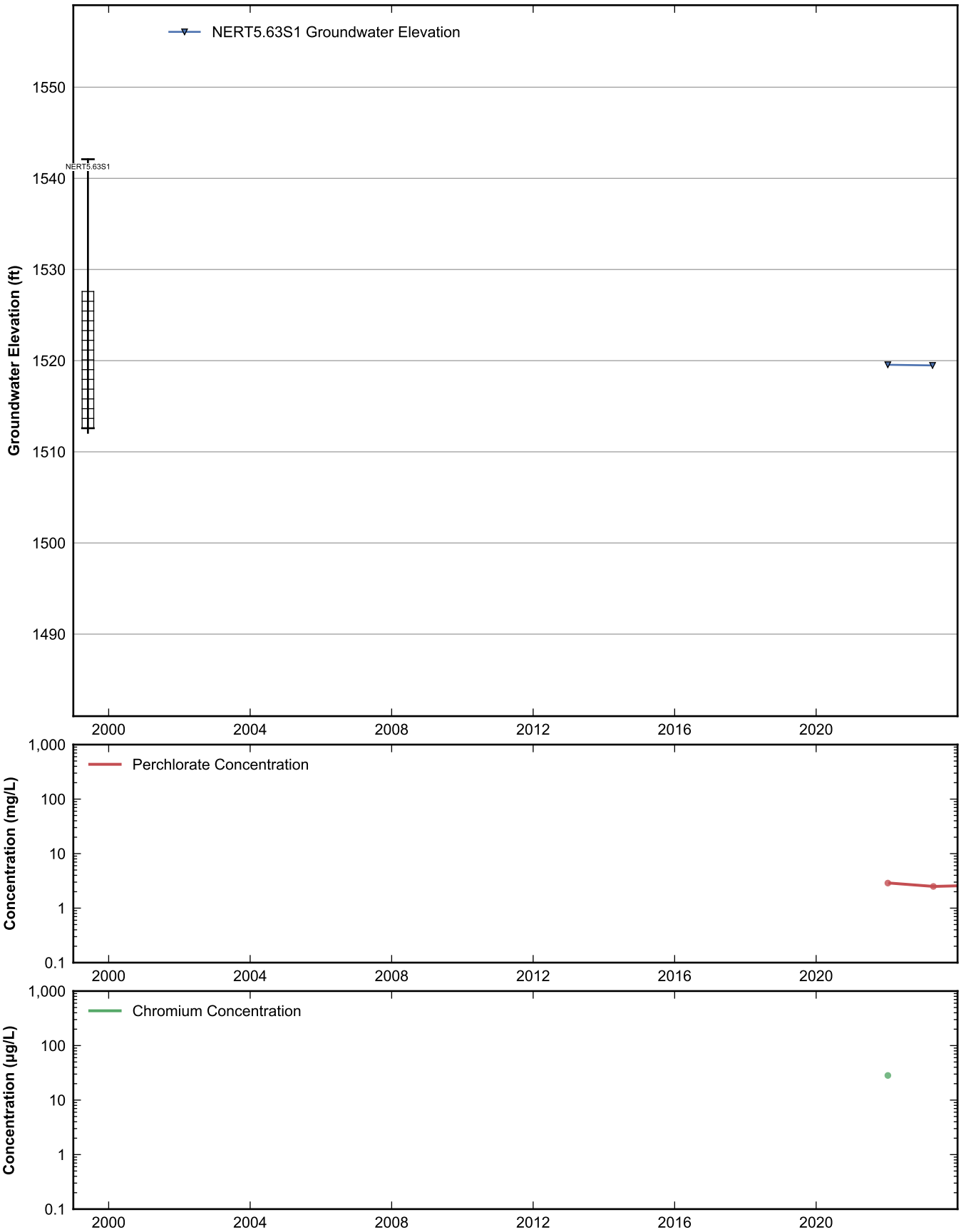

RAMBOLL

Data Sheet for Well NERT5.63S1
Nevada Environmental Response Trust Site
Henderson, Nevada

Drafter: JH	Date: 2025-02-12	Contract Number: 1940112035	Approved:	Revised:

Path: rehemy\projects\NERT\GWM\AnnualPerformanceReporting\WellDataSheets.py

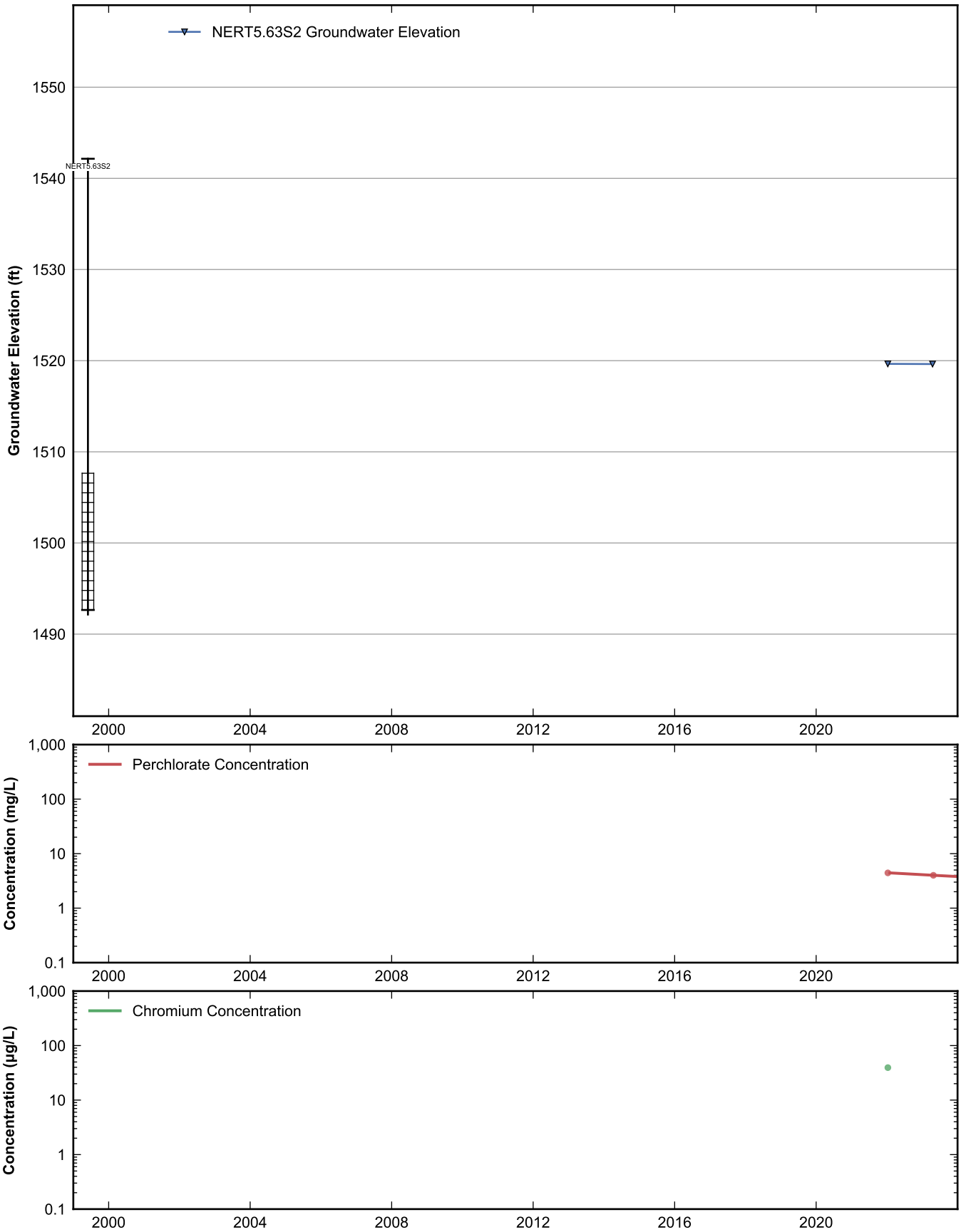

RAMBOLL

Data Sheet for Well NERT5.63S2
Nevada Environmental Response Trust Site
Henderson, Nevada

Drafter: JH	Date: 2025-02-12	Contract Number: 1940112035	Approved:	Revised:

Path: rehemy\projects\NERT\GWM\AnnualPerformanceReporting\WellDataSheets.py

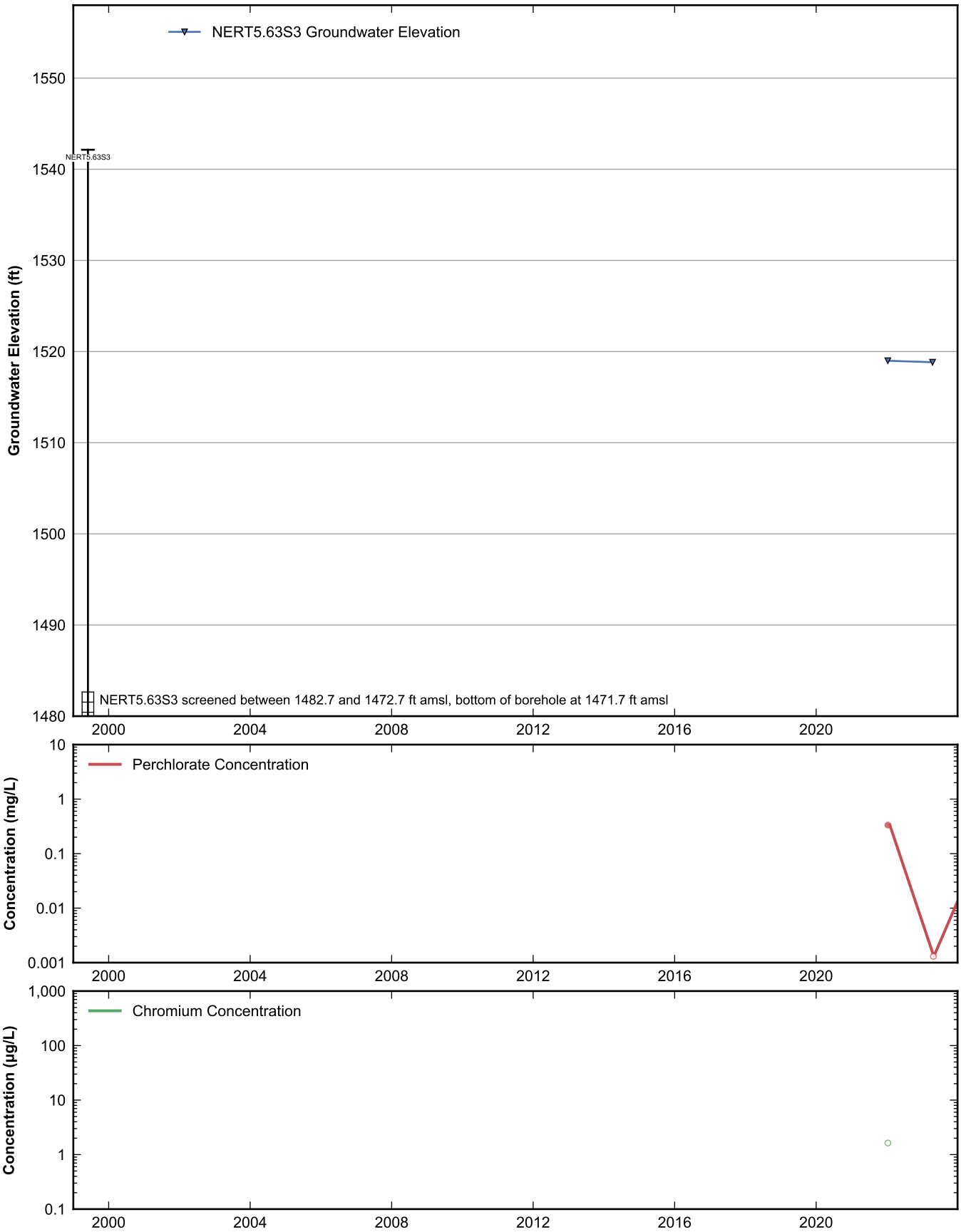

RAMBOLL

Data Sheet for Well NERT5.63S3
Nevada Environmental Response Trust Site
Henderson, Nevada

Drafter: JH	Date: 2025-02-12	Contract Number: 1940112035	Approved:	Revised:

Path: rehemy\projects\NERT\GWM\AnnualPerformanceReporting\WellDataSheets.py

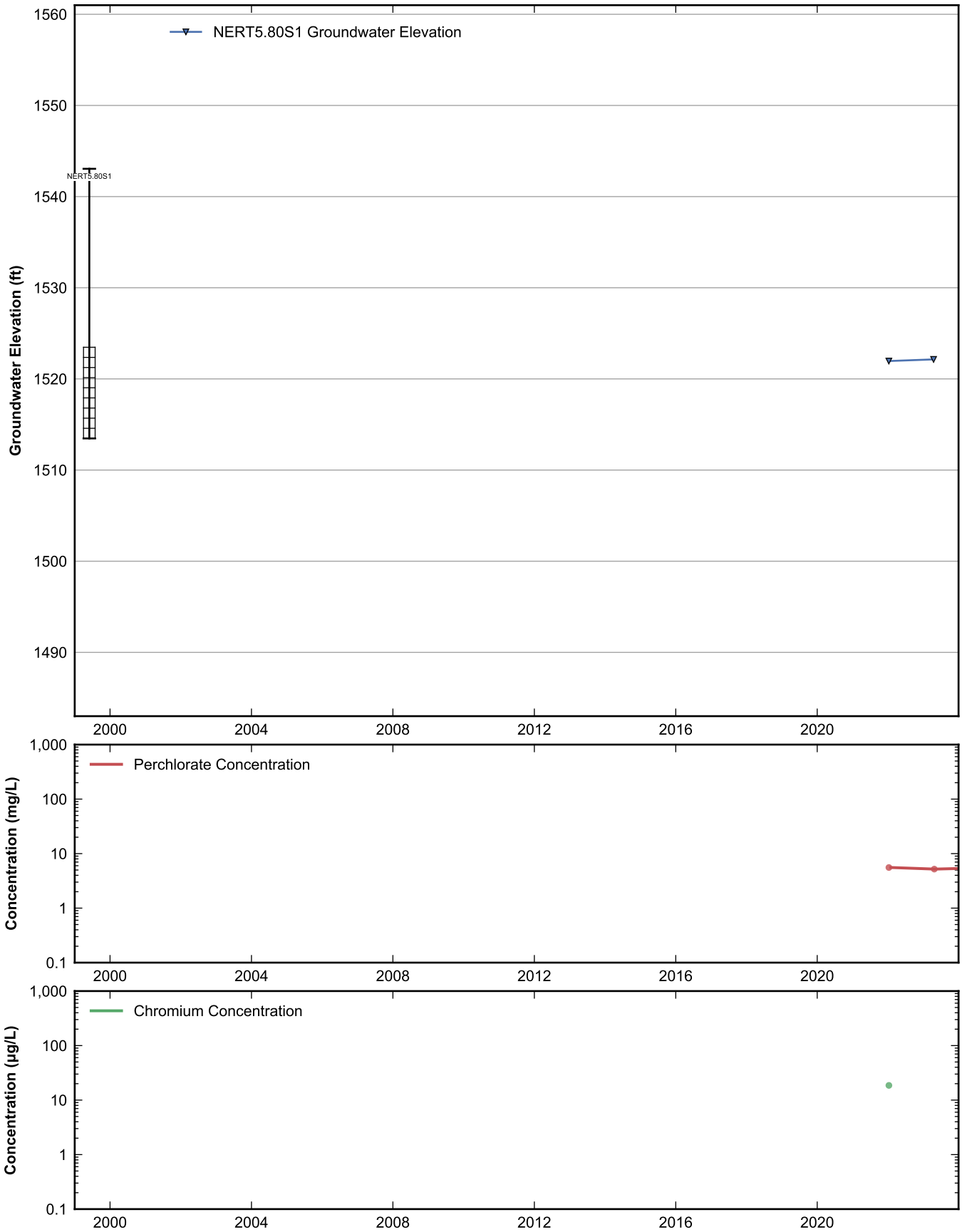

RAMBOLL

Data Sheet for Well NERT5.80S1
Nevada Environmental Response Trust Site
Henderson, Nevada

Drafter: JH	Date: 2025-02-12	Contract Number: 1940112035	Approved:	Revised:

Path: rehemy\projects\NERT\GWM\AnnualPerformanceReporting\WellDataSheets.py

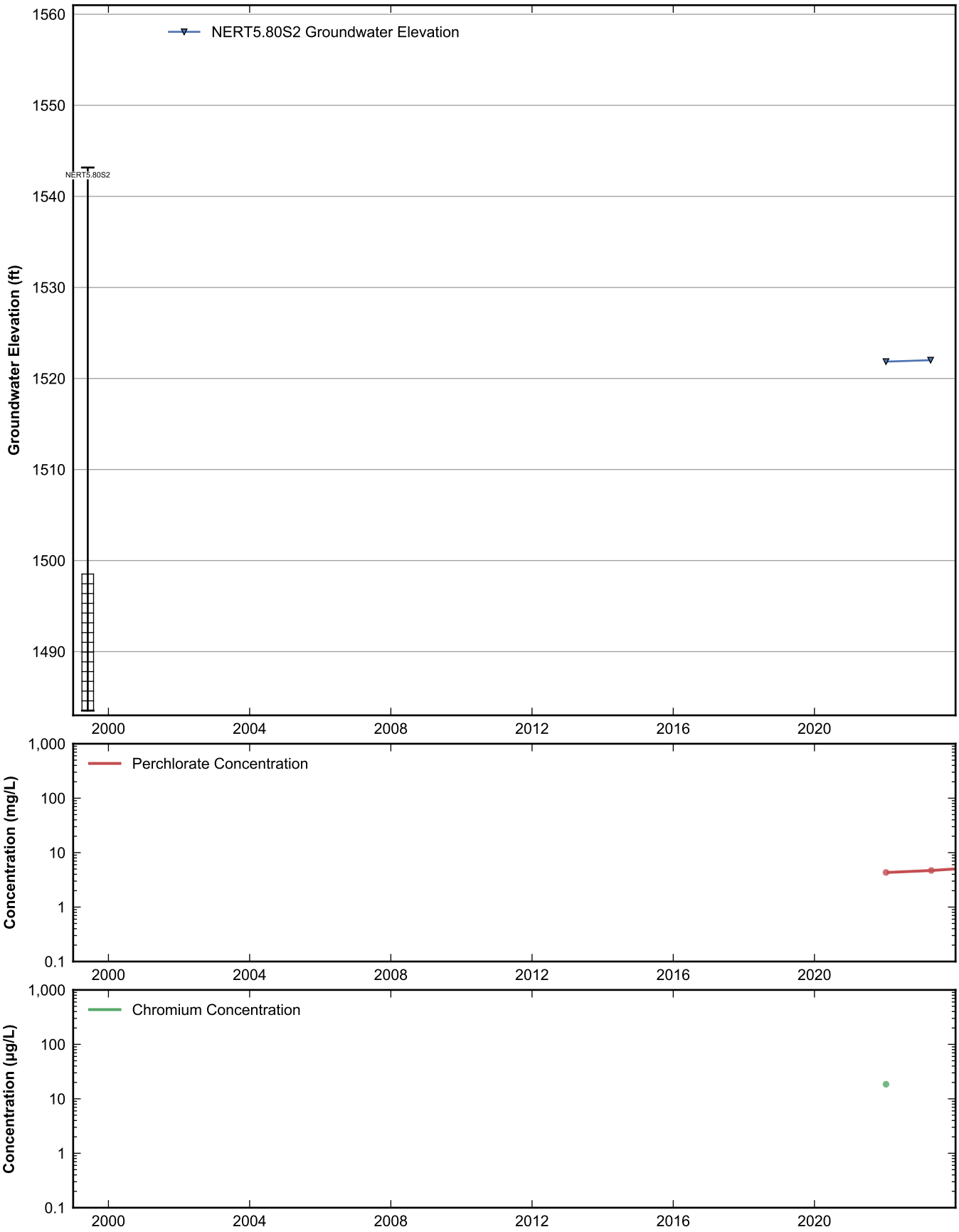

RAMBOLL

Data Sheet for Well NERT5.80S2
Nevada Environmental Response Trust Site
Henderson, Nevada

Drafter: JH	Date: 2025-02-12	Contract Number: 1940112035	Approved:	Revised:

Path: rehemy\projects\NERT\GWM\AnnualPerformanceReporting\WellDataSheets.py

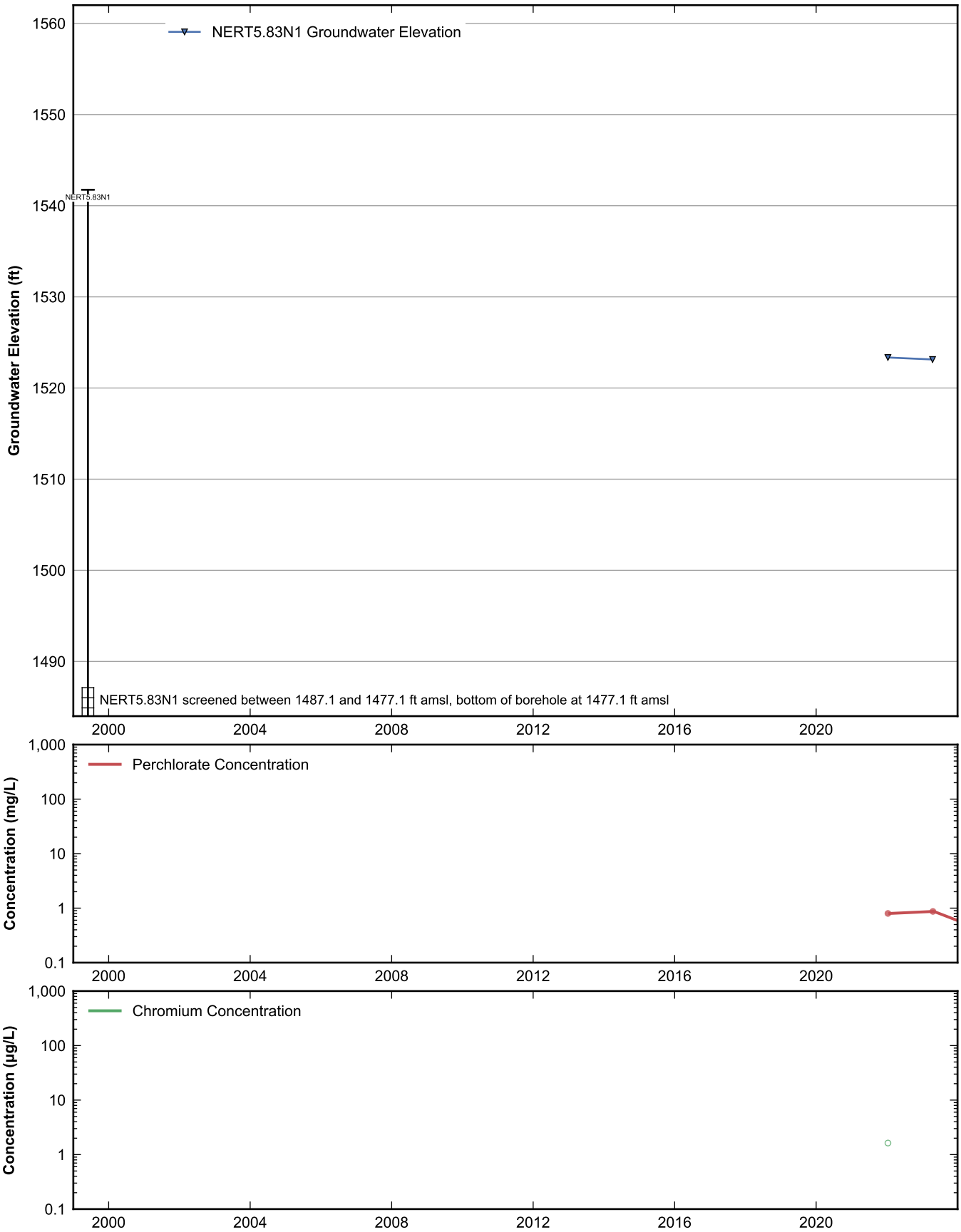

RAMBOLL

Data Sheet for Well NERT5.83N1
Nevada Environmental Response Trust Site
Henderson, Nevada

Drafter: JH	Date: 2025-02-12	Contract Number: 1940112035	Approved:	Revised:

Path: rehemy\projects\NERT\GWM\AnnualPerformanceReporting\WellDataSheets.py

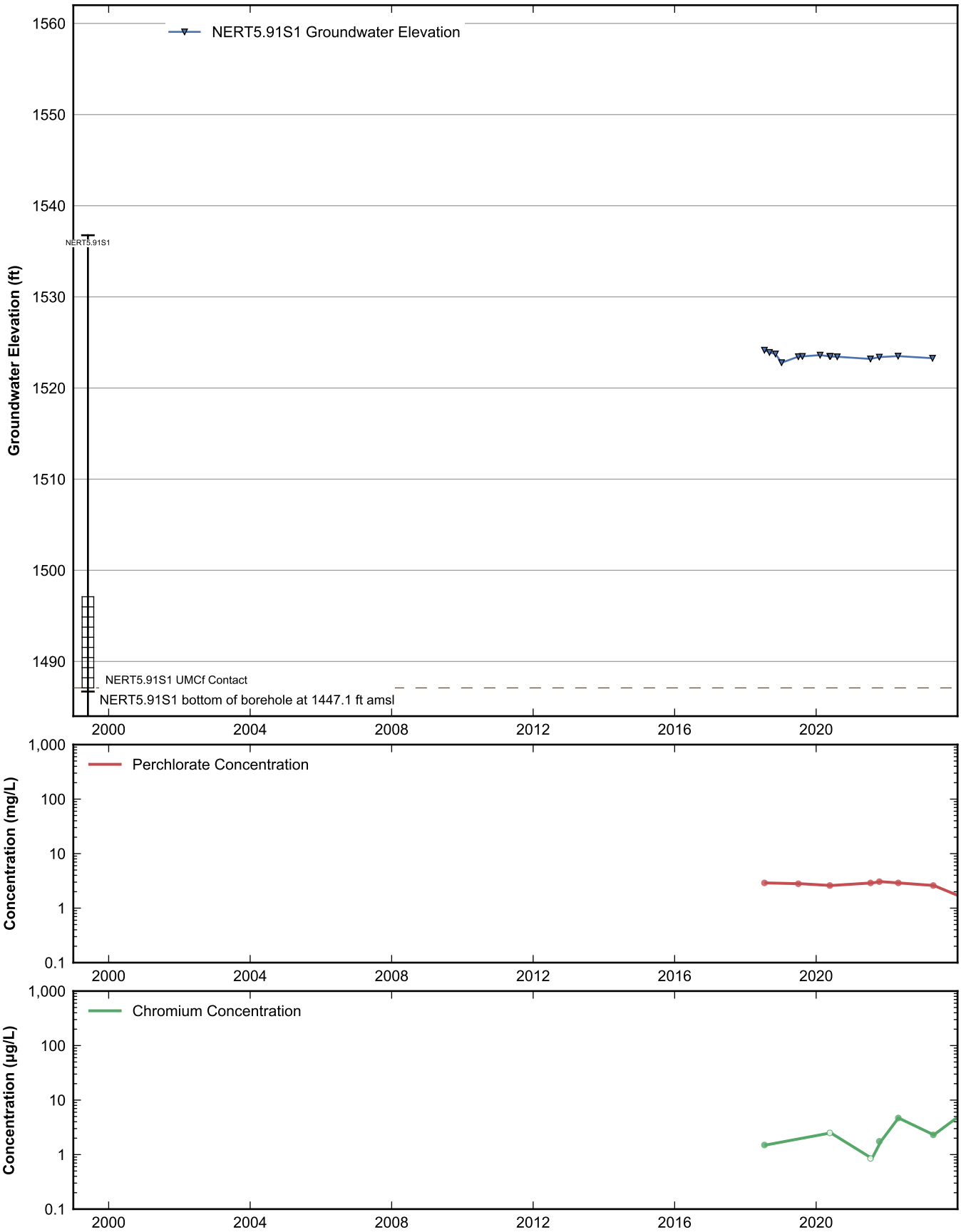

RAMBOLL

Data Sheet for Well NERT5.91S1
Nevada Environmental Response Trust Site
Henderson, Nevada

Drafter: JH	Date: 2025-02-12	Contract Number: 1940112035	Approved:	Revised:

Path: rehemy\projects\NERT\GWM\AnnualPerformanceReporting\WellDataSheets.py

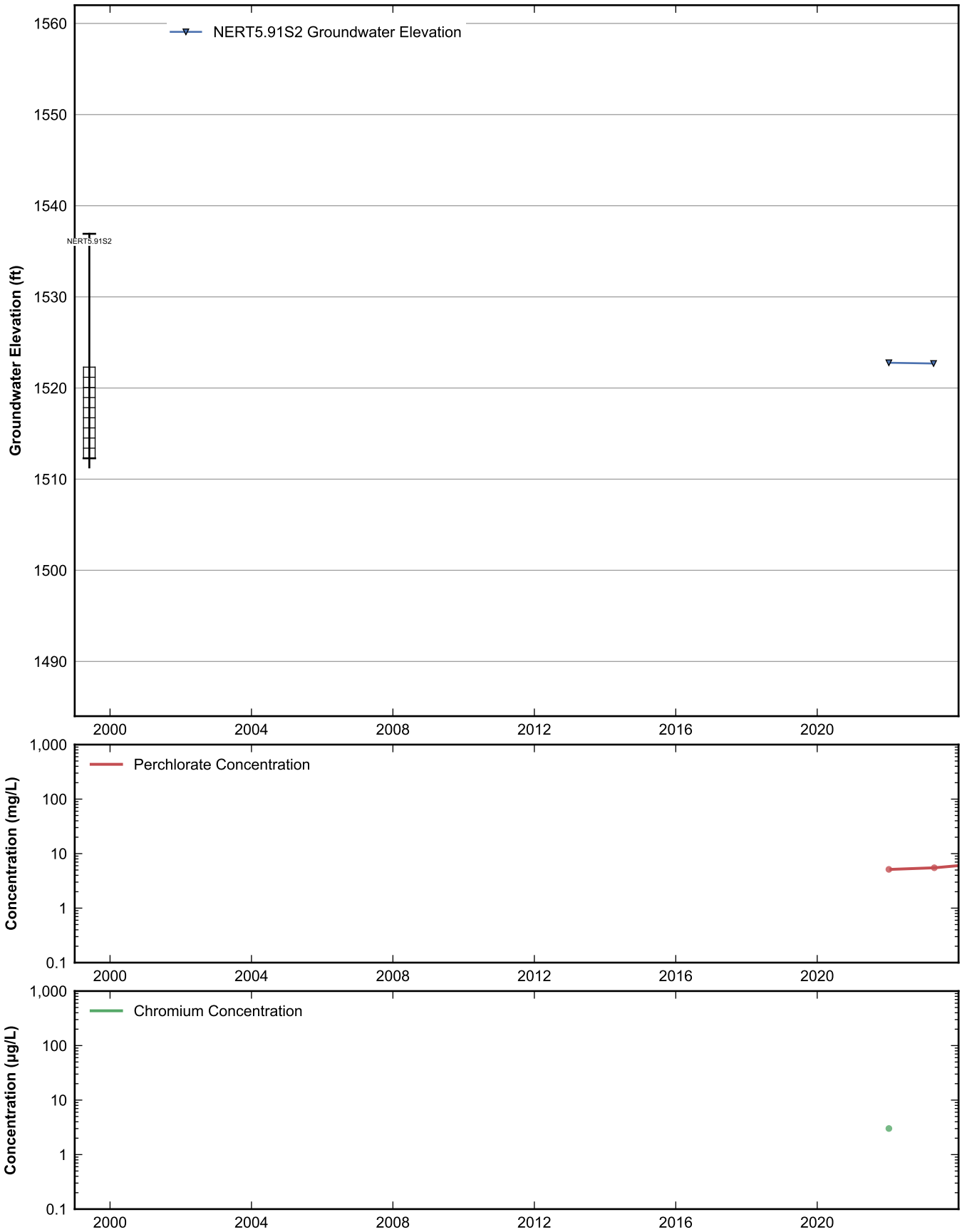

RAMBOLL

Data Sheet for Well NERT5.91S2
Nevada Environmental Response Trust Site
Henderson, Nevada

Drafter: JH	Date: 2025-02-12	Contract Number: 1940112035	Approved:	Revised:

Path: rehemy\projects\NERT\GWM\AnnualPerformanceReporting\WellDataSheets.py

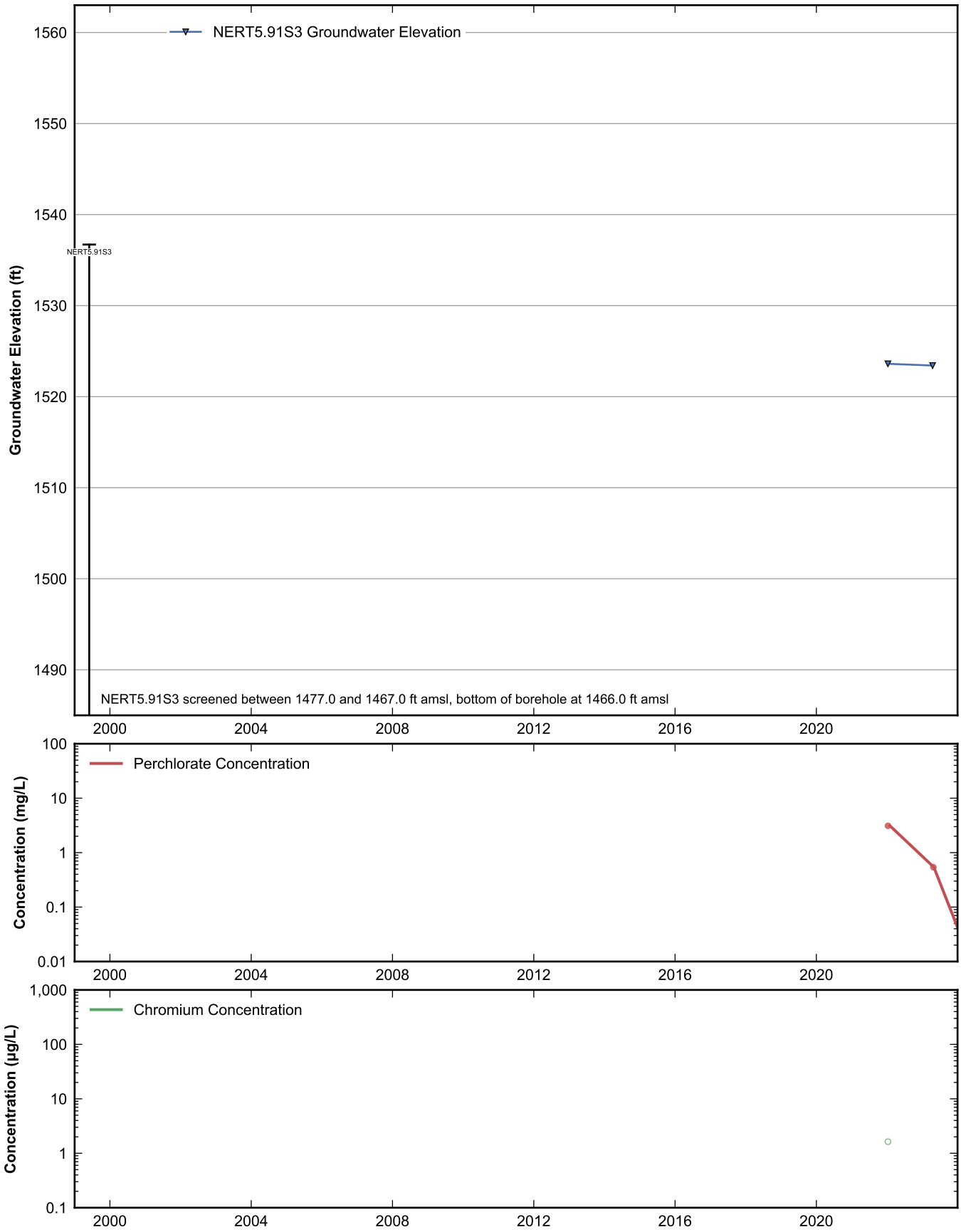

RAMBOLL

Data Sheet for Well NERT5.91S3
Nevada Environmental Response Trust Site
Henderson, Nevada

Drafter: JH	Date: 2025-02-12	Contract Number: 1940112035	Approved:	Revised:

Path: rehemy\projects\NERT\GWM\AnnualPerformanceReporting\WellDataSheets.py

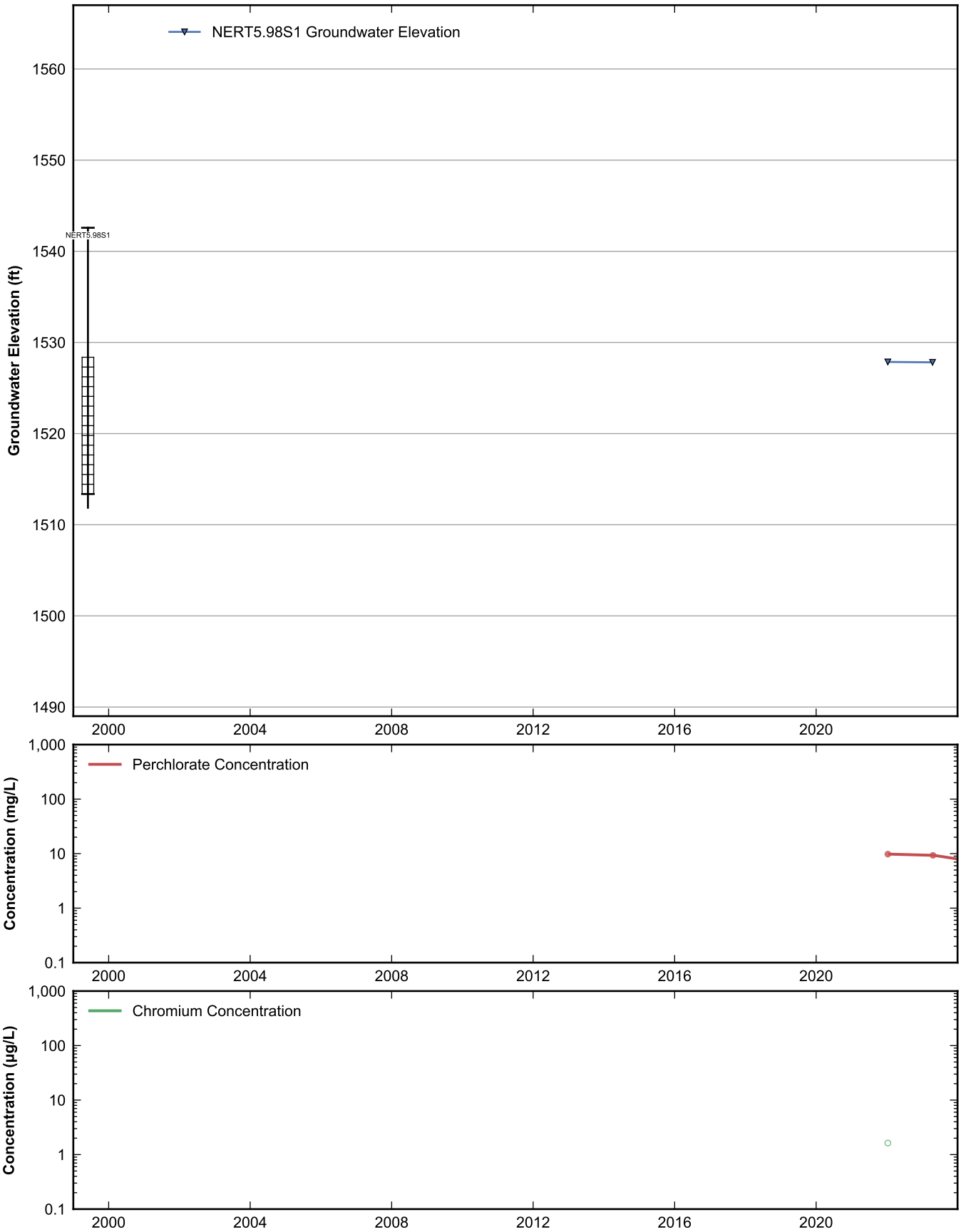

RAMBOLL

Data Sheet for Well NERT5.98S1
Nevada Environmental Response Trust Site
Henderson, Nevada

Drafter: JH	Date: 2025-02-12	Contract Number: 1940112035	Approved:	Revised:

Path: rehemy\projects\NERT\GWM\AnnualPerformanceReporting\WellDataSheets.py

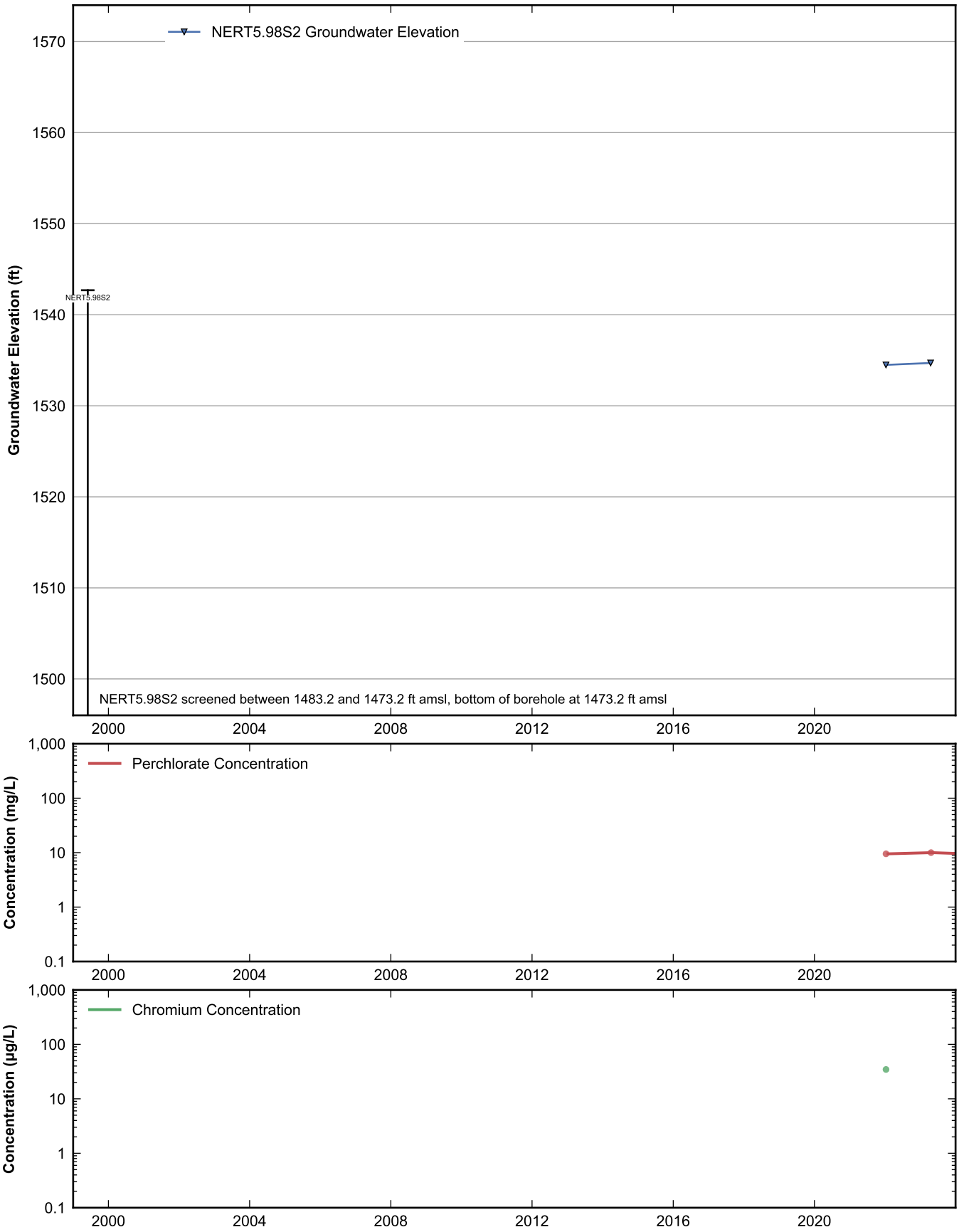

RAMBOLL

Data Sheet for Well NERT5.98S2
Nevada Environmental Response Trust Site
Henderson, Nevada

Drafter: JH	Date: 2025-02-12	Contract Number: 1940112035	Approved:	Revised:

Path: rehemy\projects\NERT\GWM\AnnualPerformanceReporting\WellDataSheets.py

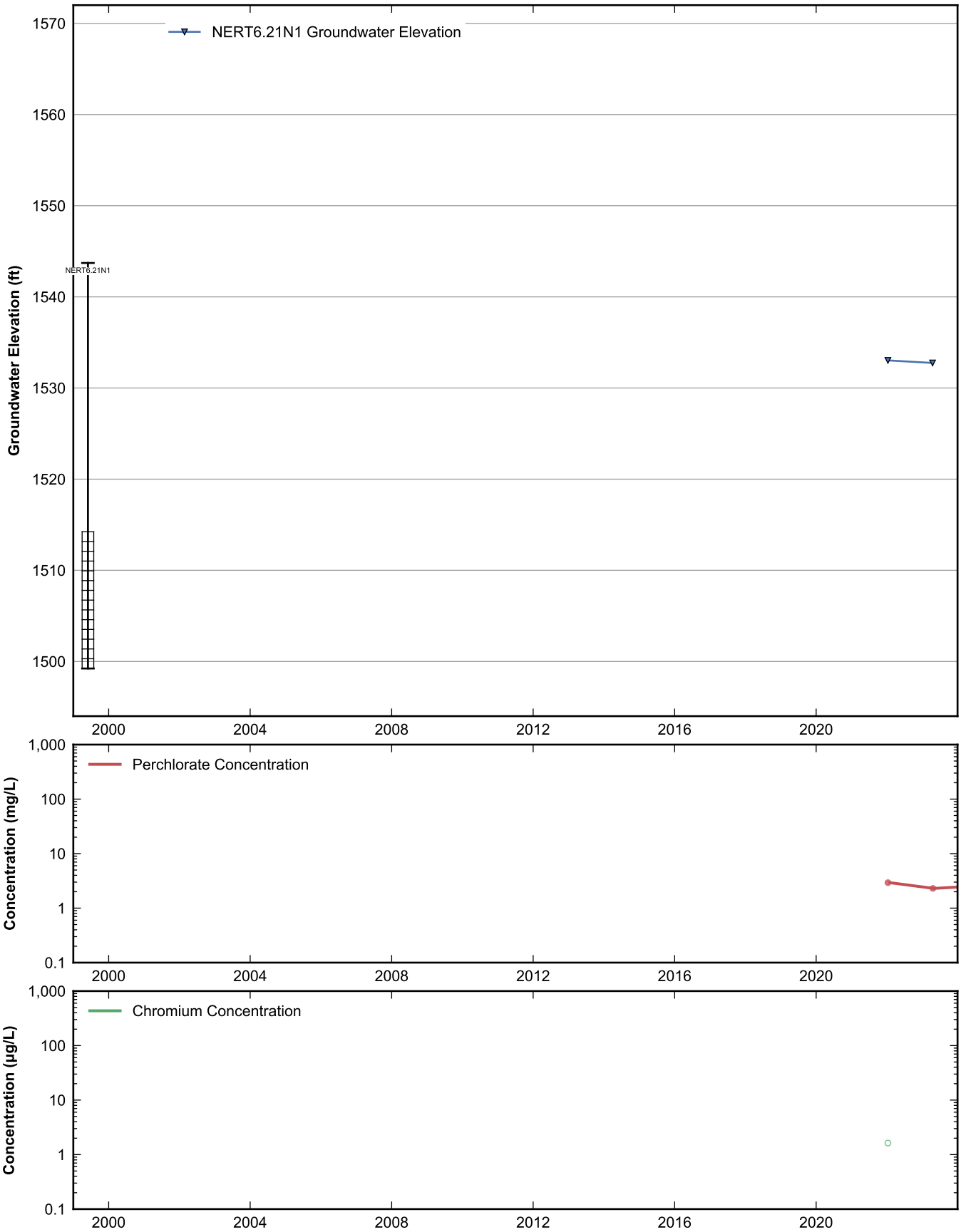

RAMBOLL

Data Sheet for Well NERT6.21N1
Nevada Environmental Response Trust Site
Henderson, Nevada

Drafter: JH	Date: 2025-02-12	Contract Number: 1940112035	Approved:	Revised:

Path: rehemy\projects\NERT\GWM\AnnualPerformanceReporting\WellDataSheets.py

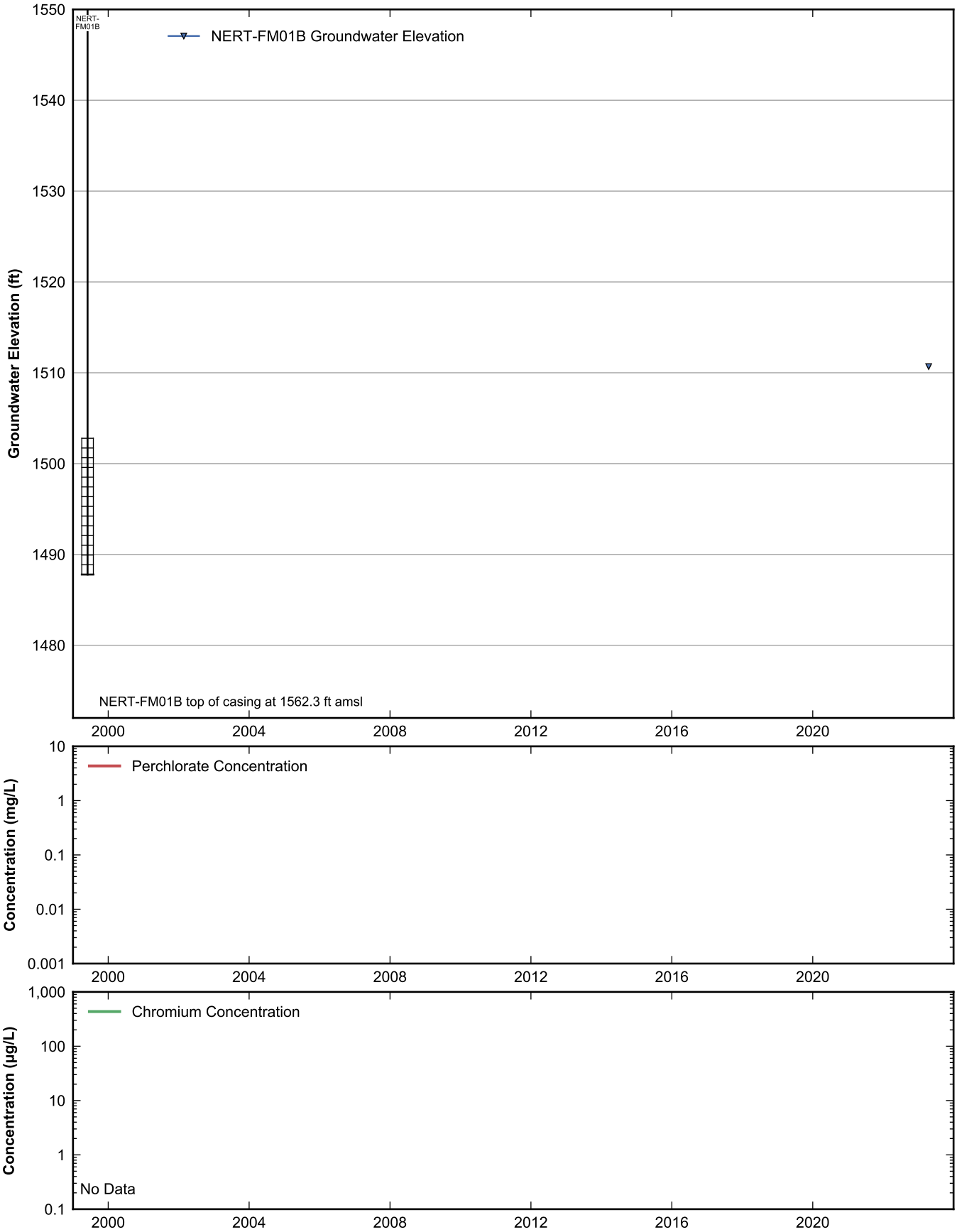

RAMBOLL

Data Sheet for Well NERT-FM01B
Nevada Environmental Response Trust Site
Henderson, Nevada

Drafter: JH	Date: 2025-02-12	Contract Number: 1940112035	Approved:	Revised:

Path: rehemy\projects\NERT\GWM\AnnualPerformanceReporting\WellDataSheets.py

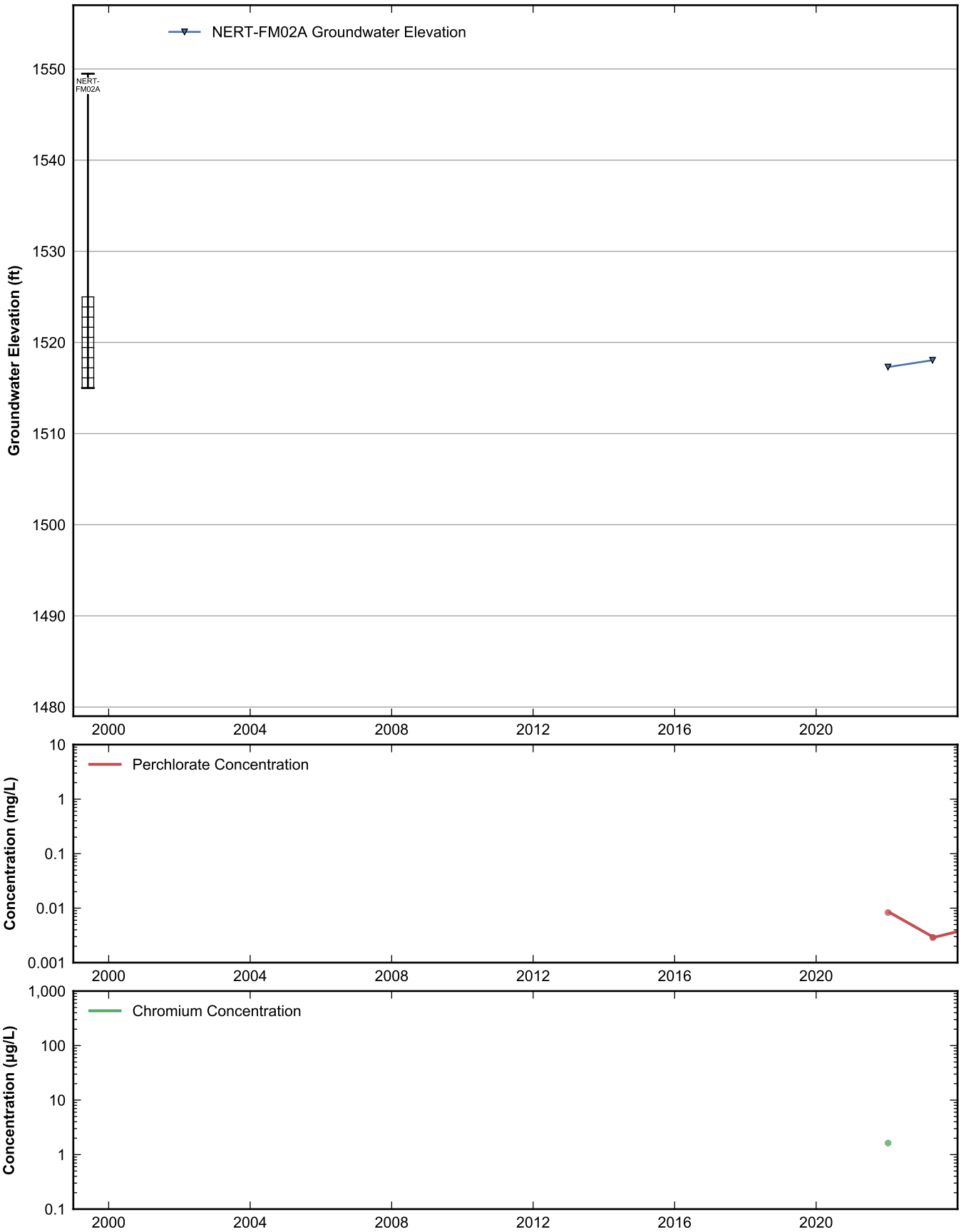

RAMBOLL

Data Sheet for Well NERT-FM02A
Nevada Environmental Response Trust Site
Henderson, Nevada

Drafter: JH	Date: 2025-02-12	Contract Number: 1940112035	Approved:	Revised:

Path: rehemy\projects\NERT\GWM\AnnualPerformanceReporting\WellDataSheets.py

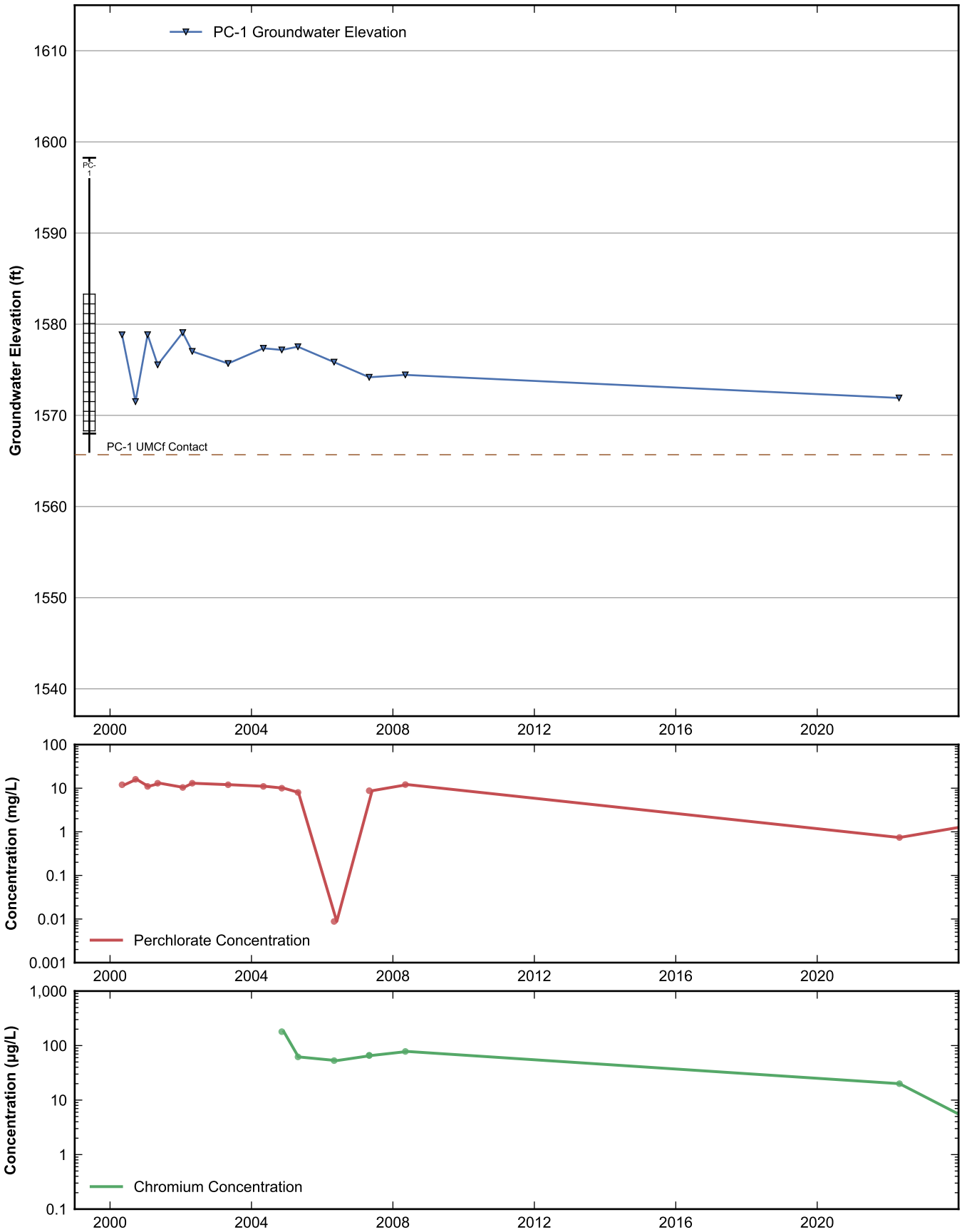

RAMBOLL

Data Sheet for Well PC-1
Nevada Environmental Response Trust Site
Henderson, Nevada

Drafter: JH	Date: 2025-02-12	Contract Number: 1940112035	Approved:	Revised:

Path: rehemy\projects\NERT\GWM\AnnualPerformanceReporting\WellDataSheets.py

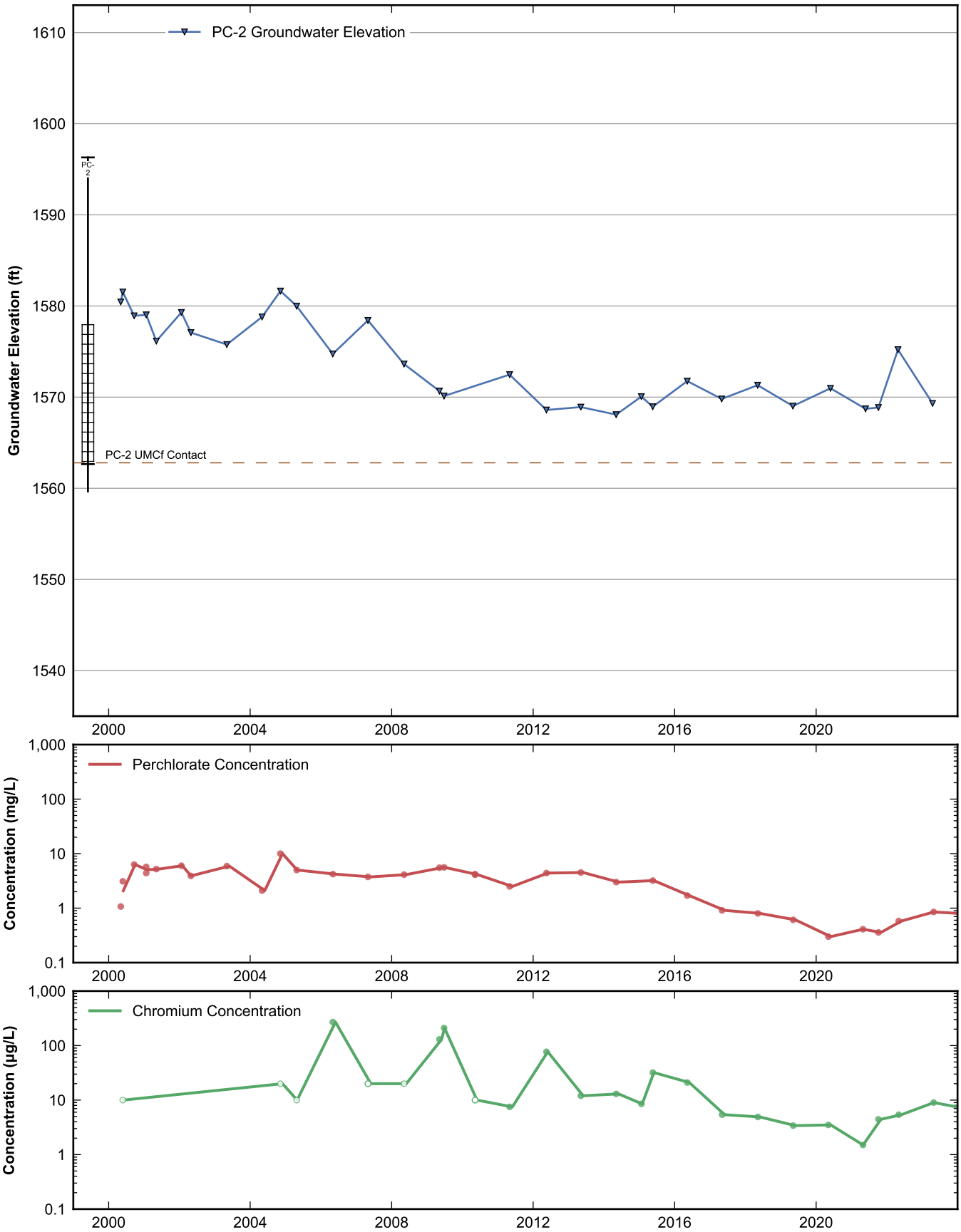

RAMBOLL

Data Sheet for Well PC-2
Nevada Environmental Response Trust Site
Henderson, Nevada

Drafter: JH	Date: 2025-02-12	Contract Number: 1940112035	Approved:	Revised:

Path: rehemy\projects\NERT\GWM\AnnualPerformanceReporting\WellDataSheets.py

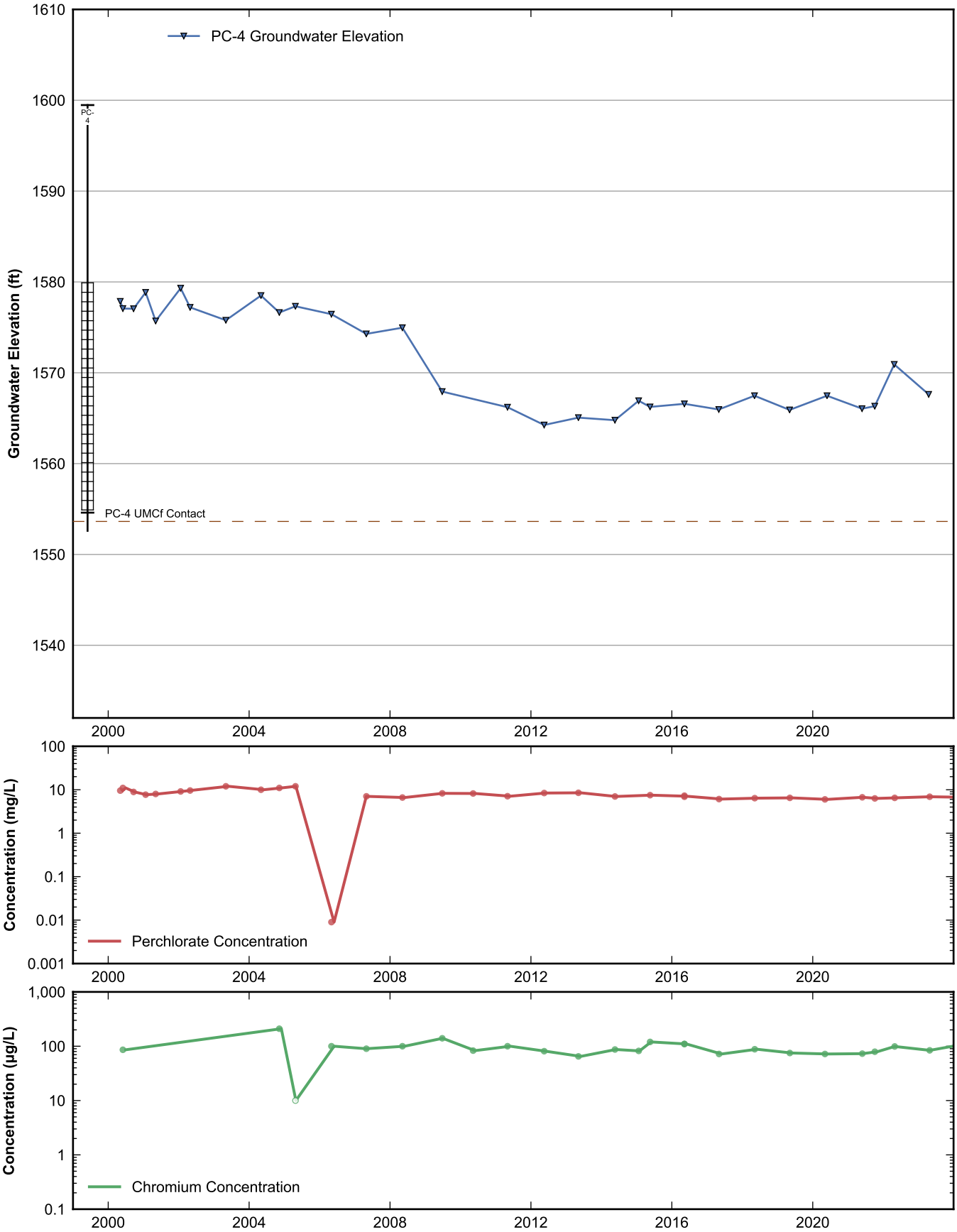

RAMBOLL

Data Sheet for Well PC-4
Nevada Environmental Response Trust Site
Henderson, Nevada

Drafter: JH	Date: 2025-02-12	Contract Number: 1940112035	Approved:	Revised:

Path: rehemy\projects\NERT\GWM\AnnualPerformanceReporting\WellDataSheets.py

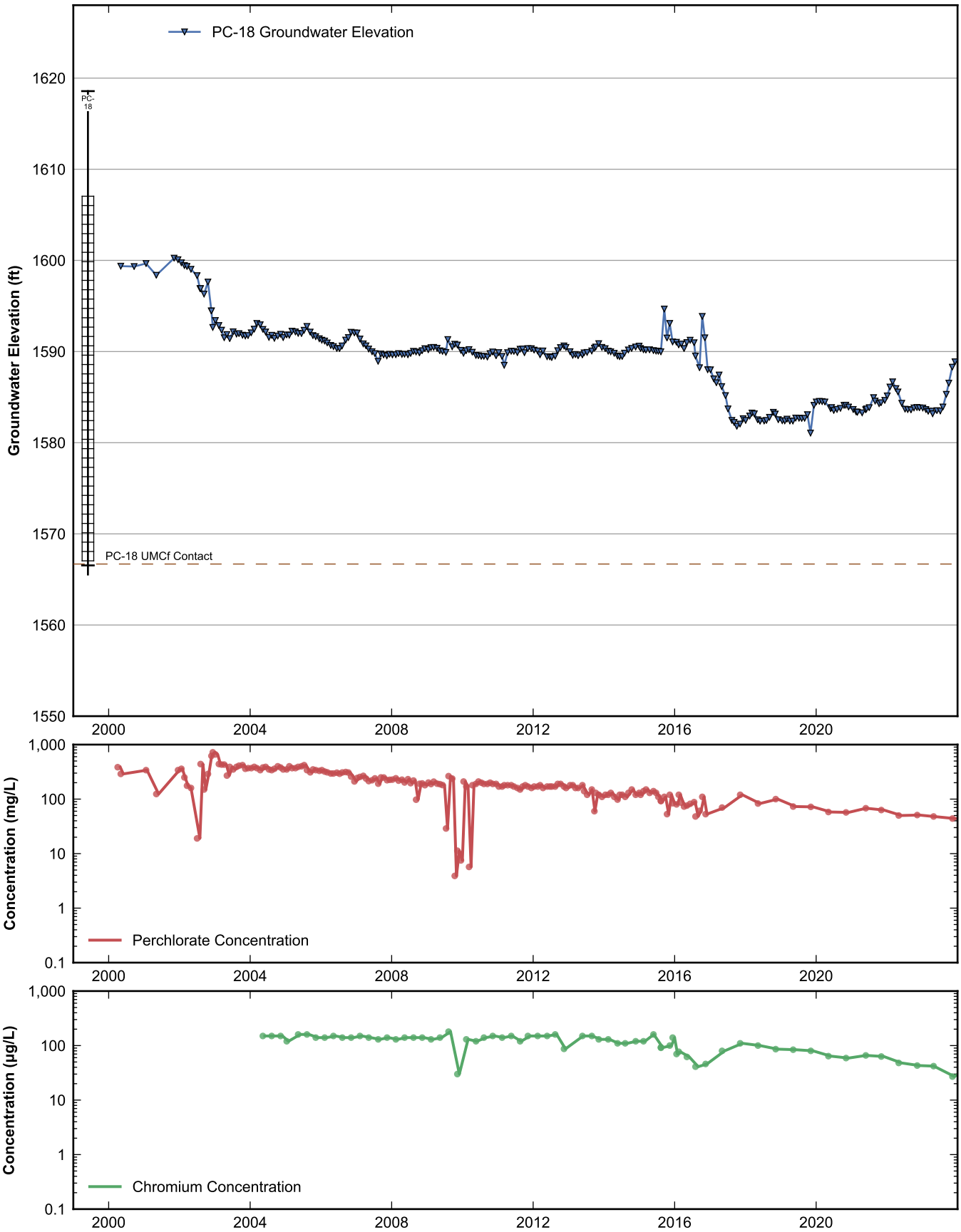

RAMBOLL

Data Sheet for Well PC-18
Nevada Environmental Response Trust Site
Henderson, Nevada

Drafter: JH	Date: 2025-02-12	Contract Number: 1940112035	Approved:	Revised:

Path: rehemy\projects\NERT\GWM\AnnualPerformanceReporting\WellDataSheets.py

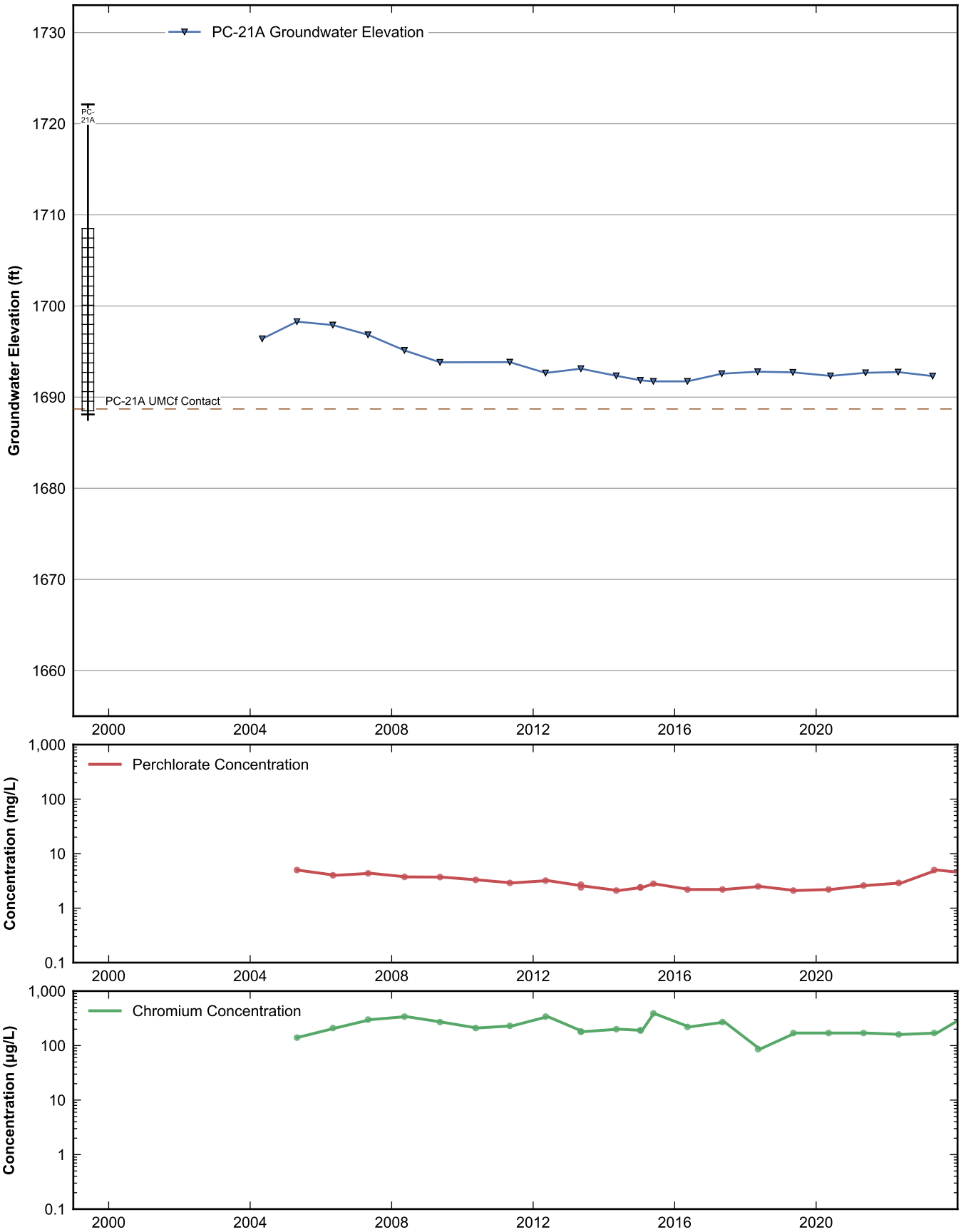

RAMBOLL

Data Sheet for Well PC-21A
Nevada Environmental Response Trust Site
Henderson, Nevada

Drafter: JH	Date: 2025-02-12	Contract Number: 1940112035	Approved:	Revised:

Path: rehemy\projects\NERT\GWM\AnnualPerformanceReporting\WellDataSheets.py

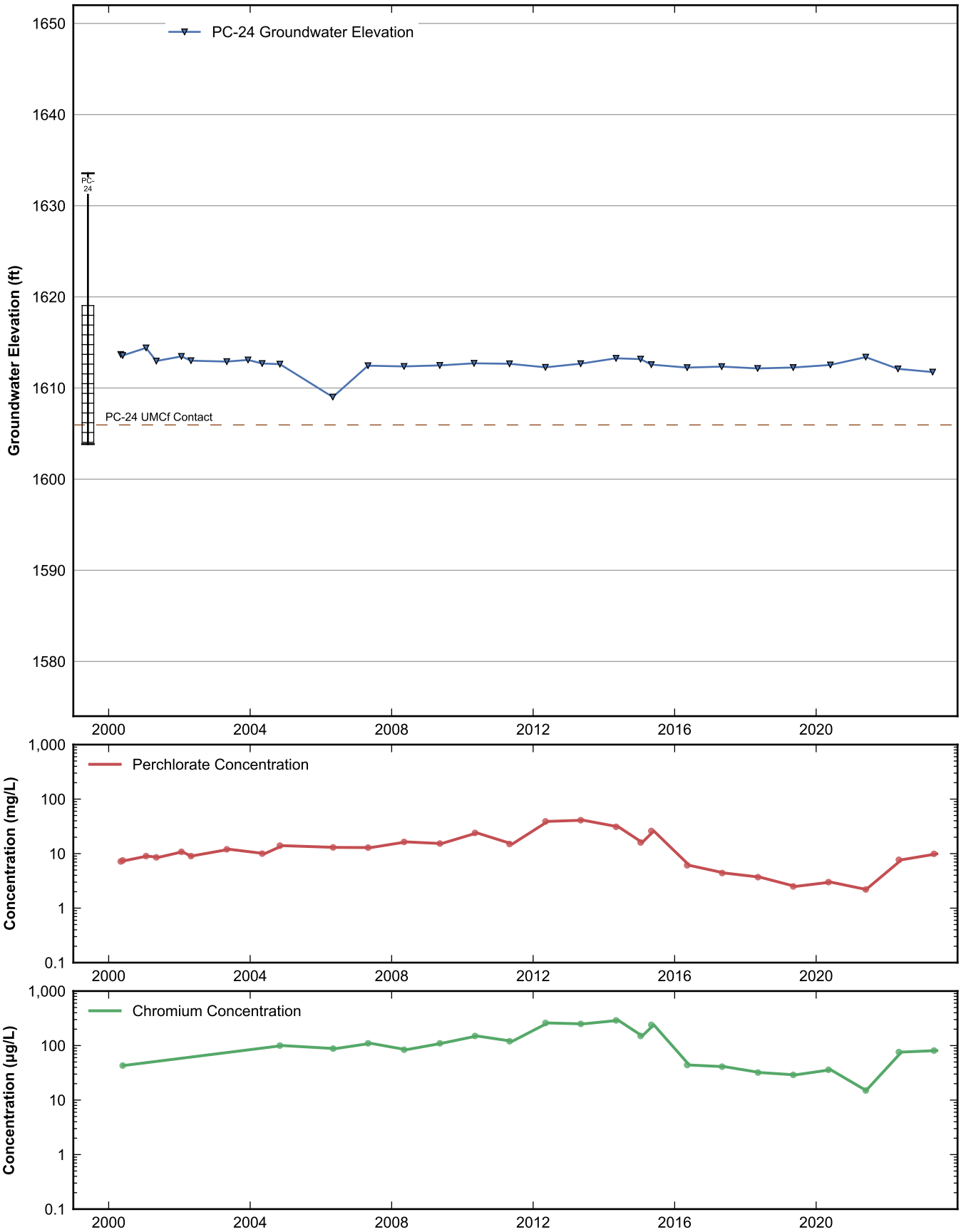

RAMBOLL

Data Sheet for Well PC-24
Nevada Environmental Response Trust Site
Henderson, Nevada

Drafter: JH	Date: 2025-02-12	Contract Number: 1940112035	Approved:	Revised:

Path: rehemy\projects\NERT\GWM\AnnualPerformanceReporting\WellDataSheets.py

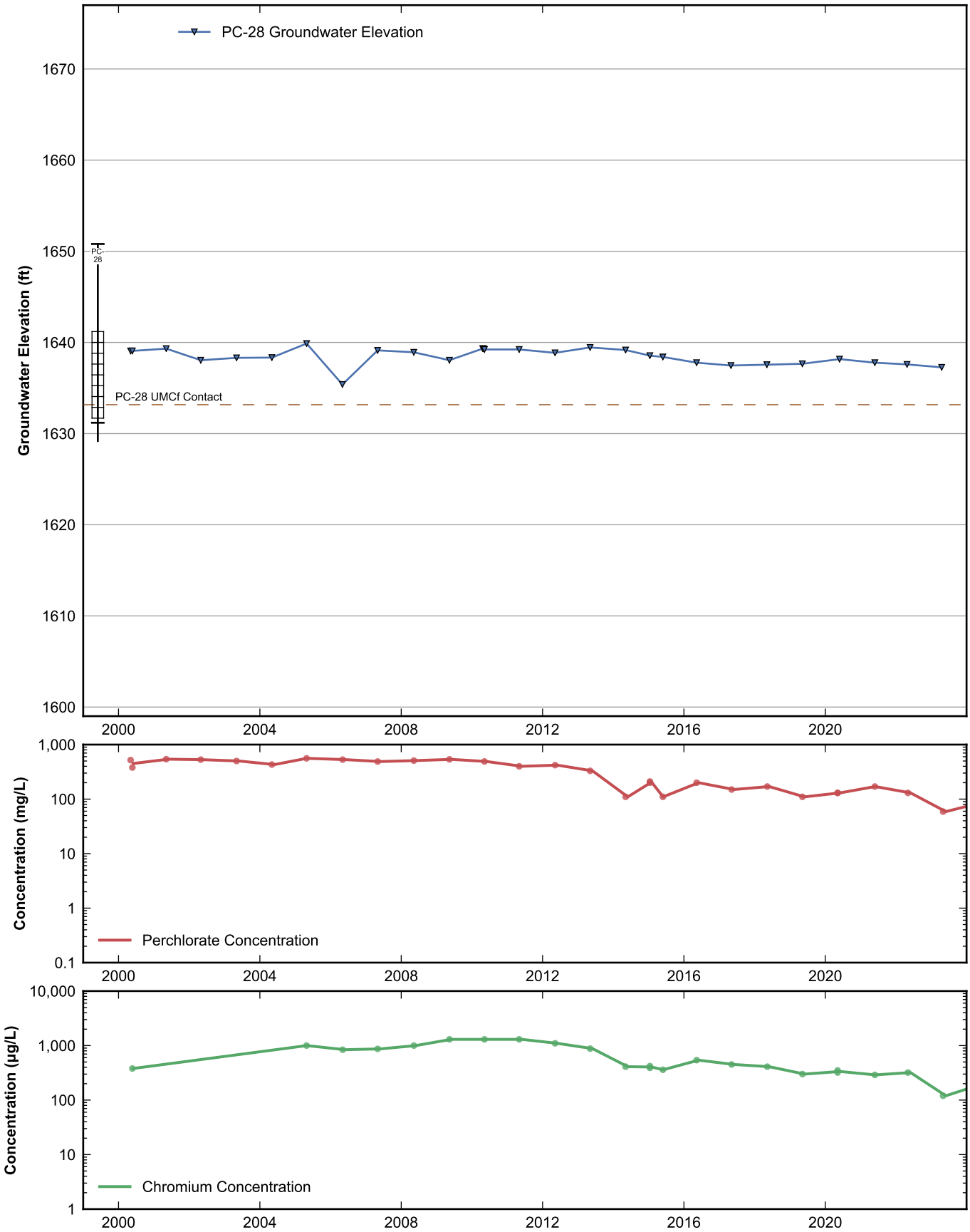

RAMBOLL

Data Sheet for Well PC-28
Nevada Environmental Response Trust Site
Henderson, Nevada

Drafter: JH	Date: 2025-02-12	Contract Number: 1940112035	Approved:	Revised:

Path: rehemy\projects\NERT\GWM\AnnualPerformanceReporting\WellDataSheets.py

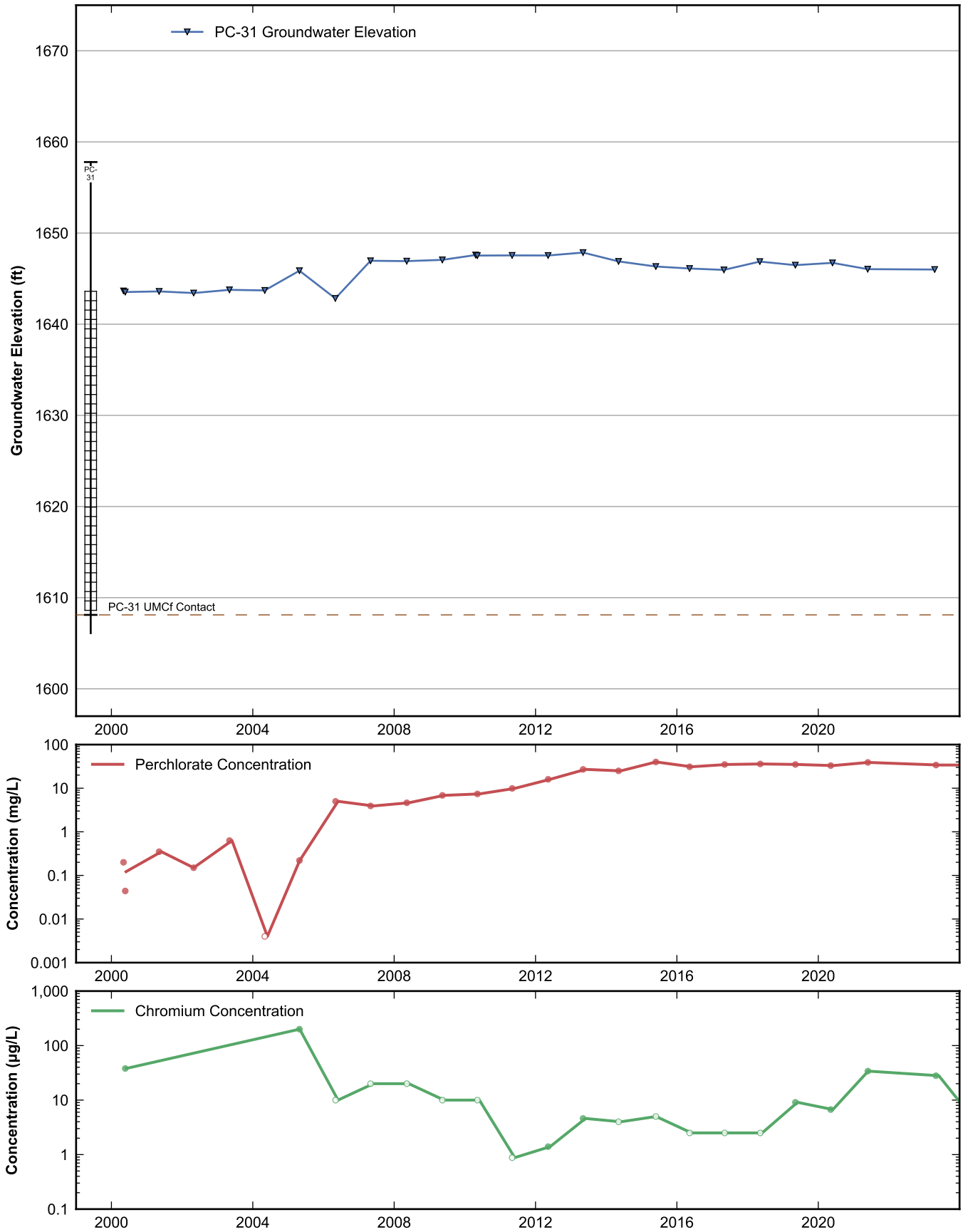

RAMBOLL

Data Sheet for Well PC-31
Nevada Environmental Response Trust Site
Henderson, Nevada

Drafter: JH	Date: 2025-02-12	Contract Number: 1940112035	Approved:	Revised:

Path: rehemy\projects\NERT\GWM\AnnualPerformanceReporting\WellDataSheets.py

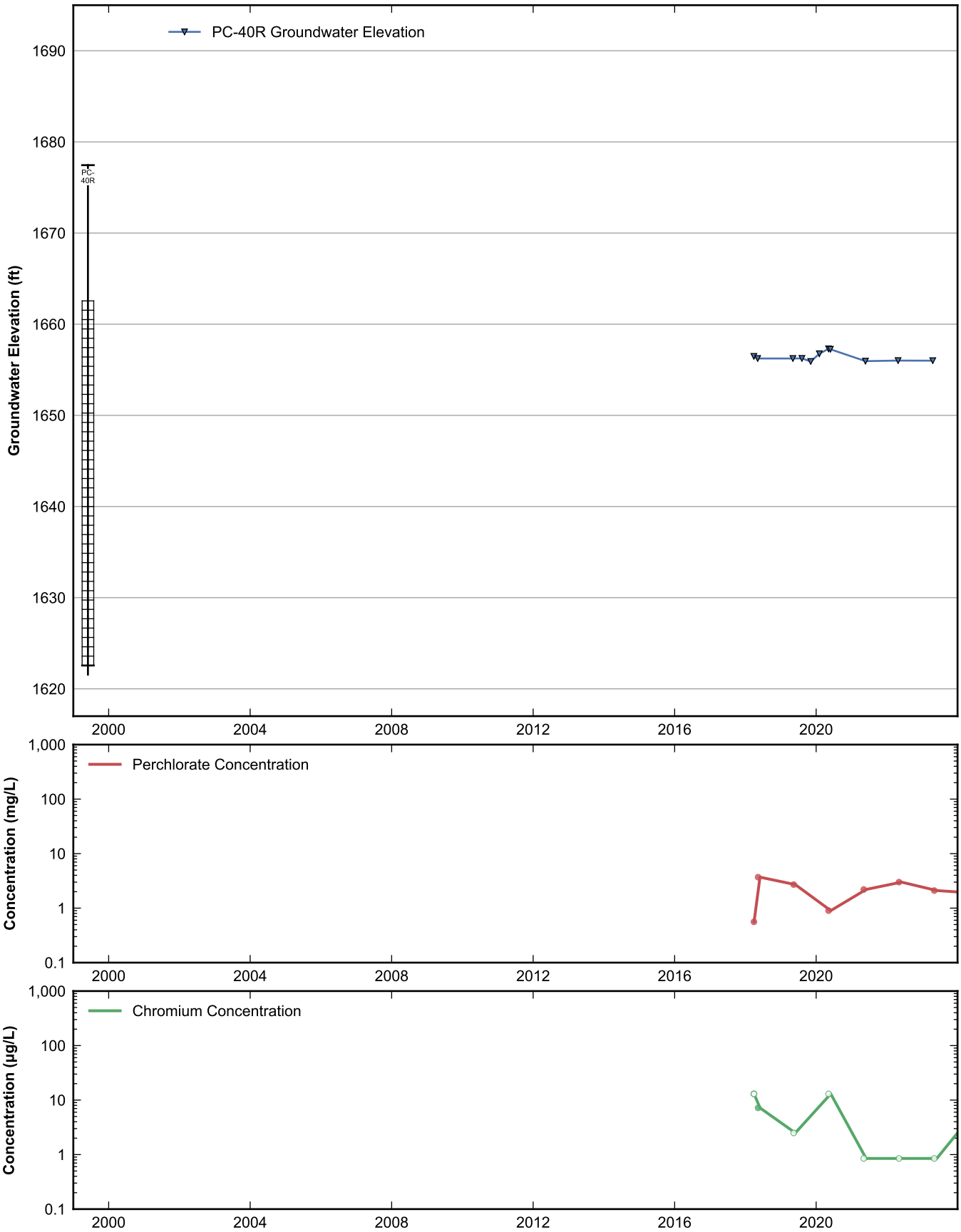

RAMBOLL

Data Sheet for Well PC-40R
Nevada Environmental Response Trust Site
Henderson, Nevada

Drafter: JH	Date: 2025-02-12	Contract Number: 1940112035	Approved:	Revised:

Path: rehemy\projects\NERT\GWM\AnnualPerformanceReporting\WellDataSheets.py

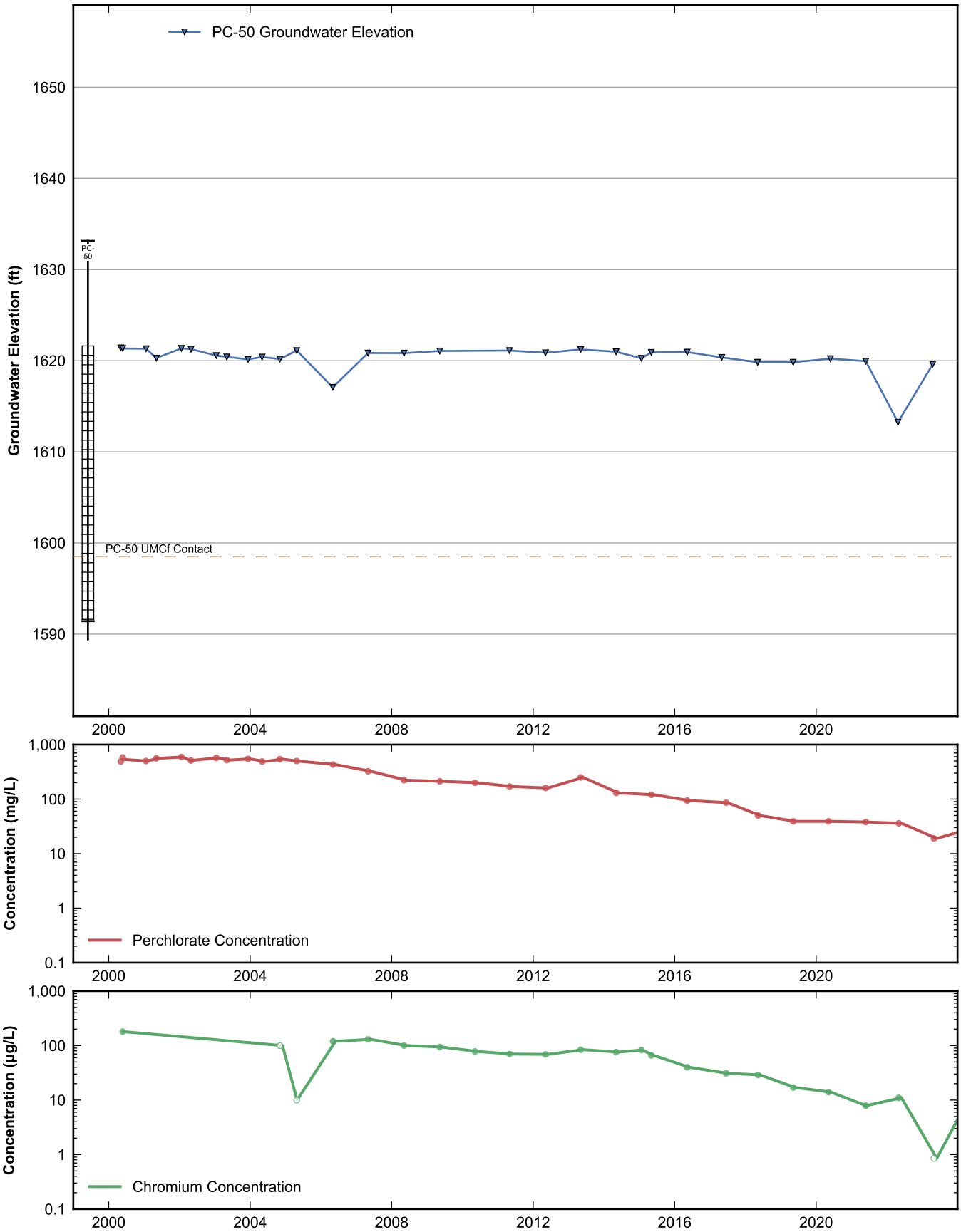

RAMBOLL

Data Sheet for Well PC-50
Nevada Environmental Response Trust Site
Henderson, Nevada

Drafter: JH	Date: 2025-02-12	Contract Number: 1940112035	Approved:	Revised:

Path: rehemy\projects\NERT\GWM\AnnualPerformanceReporting\WellDataSheets.py

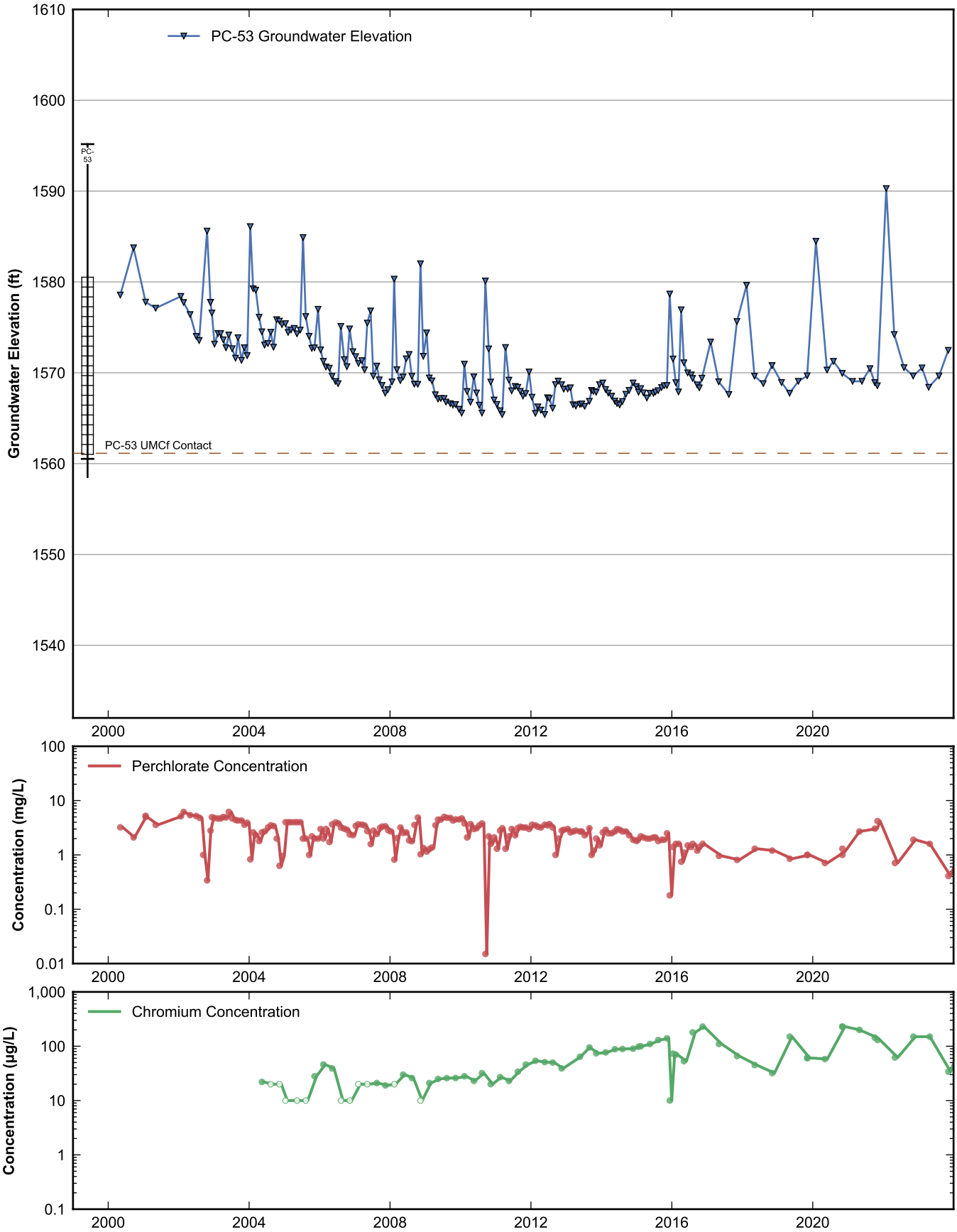

RAMBOLL

Data Sheet for Well PC-53
Nevada Environmental Response Trust Site
Henderson, Nevada

Drafter: JH	Date: 2025-02-12	Contract Number: 1940112035	Approved:	Revised:

Path: rehemy\projects\NERT\GWM\AnnualPerformanceReporting\WellDataSheets.py

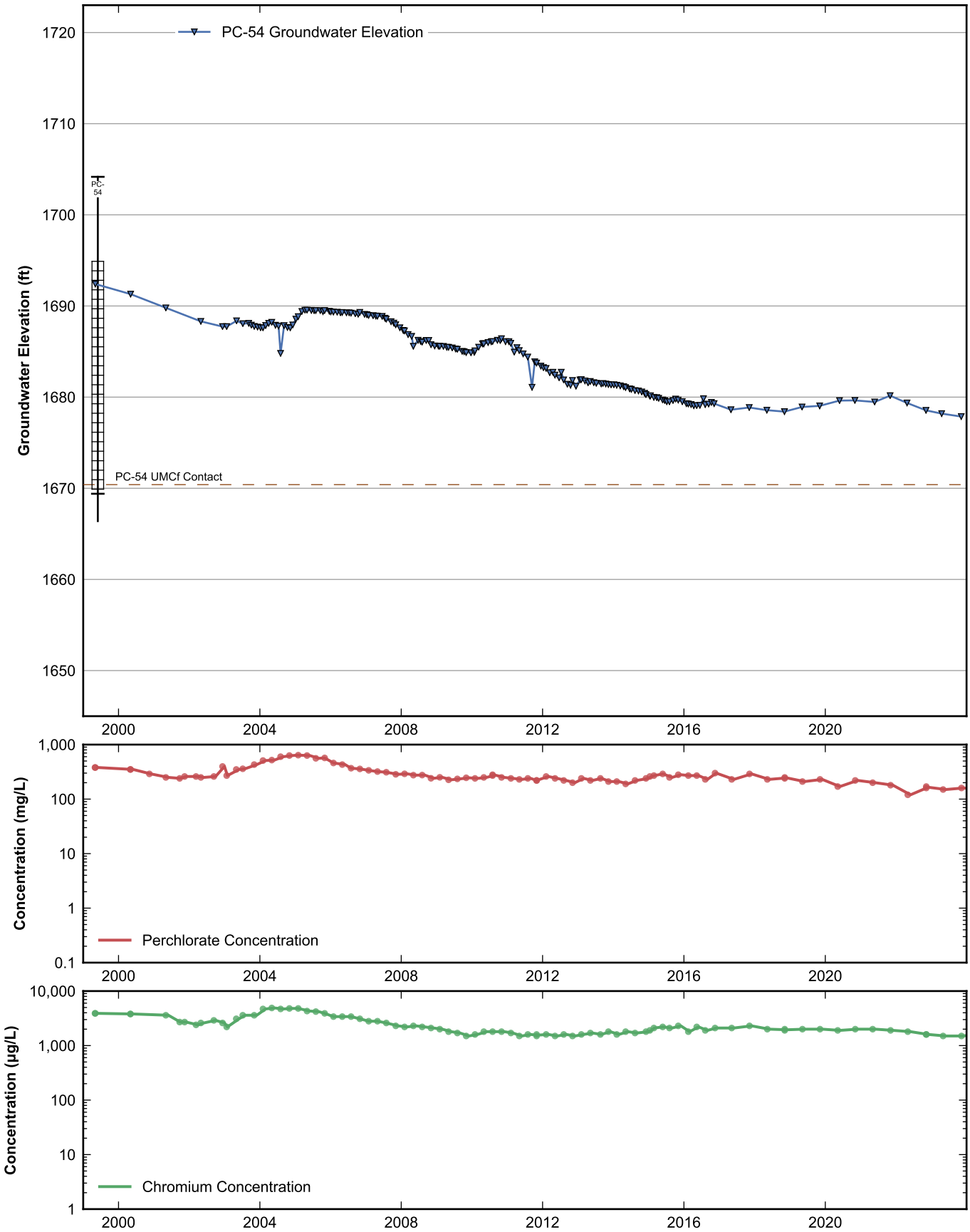

RAMBOLL

Data Sheet for Well PC-54
Nevada Environmental Response Trust Site
Henderson, Nevada

Drafter: JH	Date: 2025-02-12	Contract Number: 1940112035	Approved:	Revised:

Path: rehemy\projects\NERT\GWM\AnnualPerformanceReporting\WellDataSheets.py

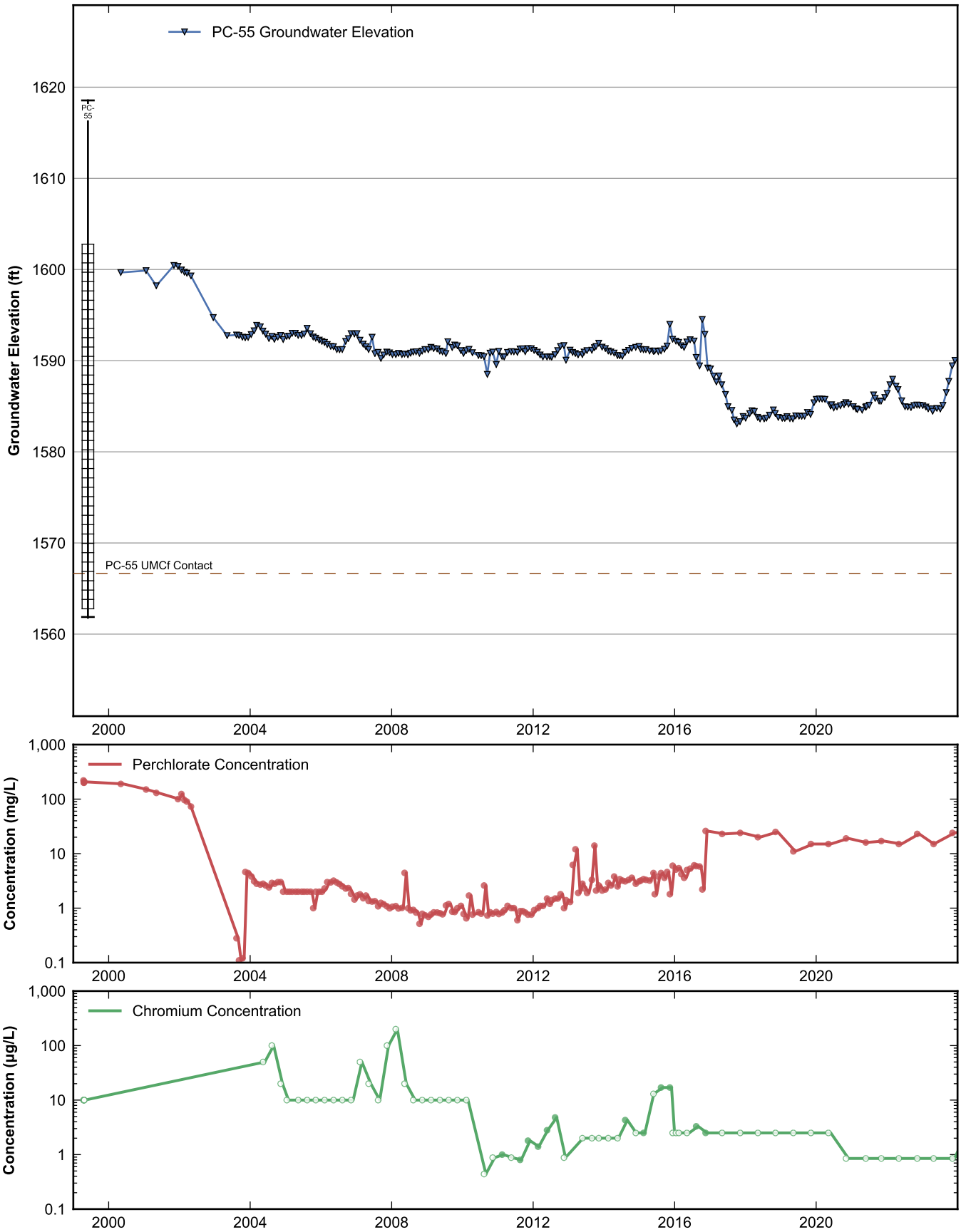

RAMBOLL

Data Sheet for Well PC-55
Nevada Environmental Response Trust Site
Henderson, Nevada

Drafter: JH	Date: 2025-02-12	Contract Number: 1940112035	Approved:	Revised:

Path: rehemy\projects\NERT\GWM\AnnualPerformanceReporting\WellDataSheets.py

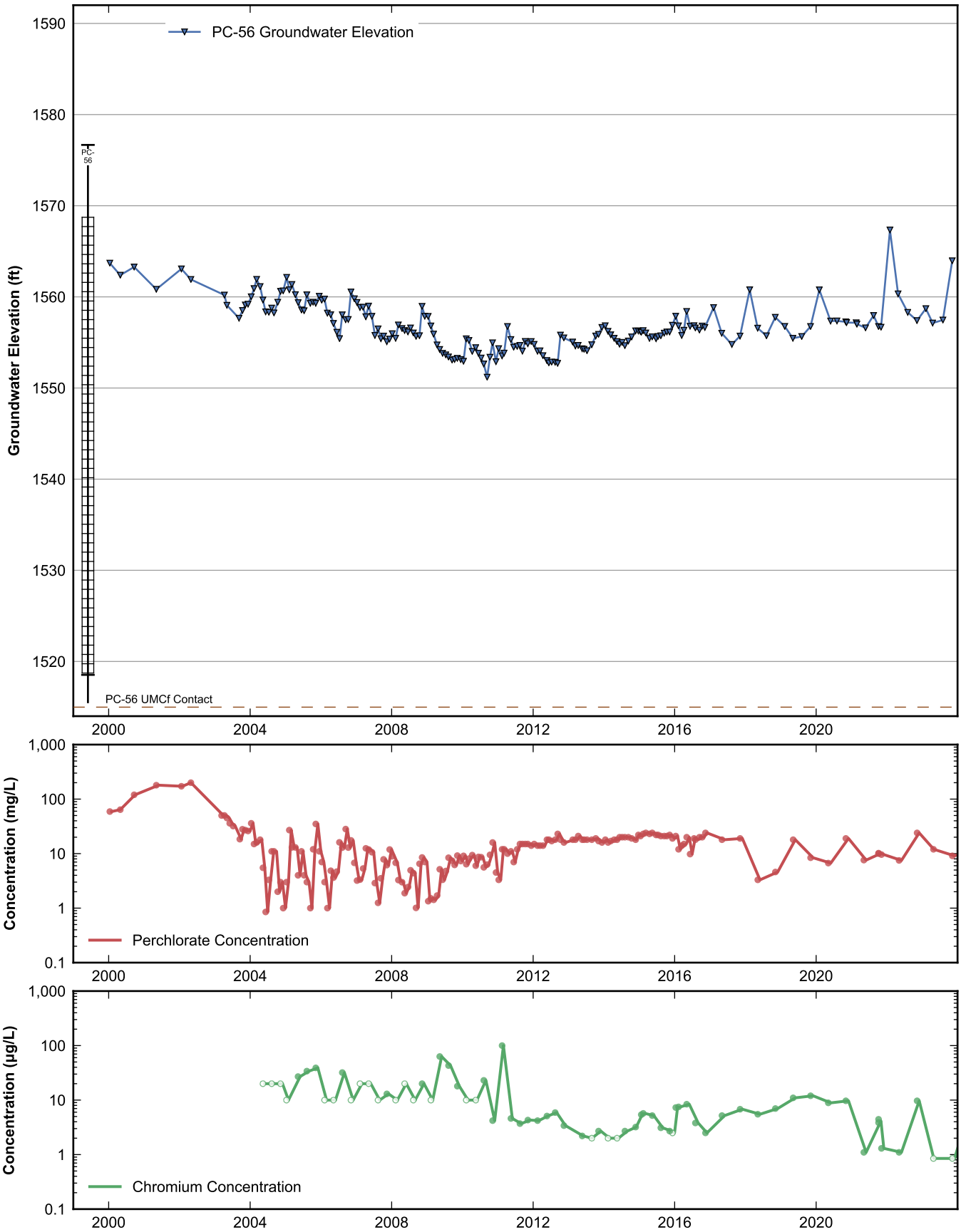

RAMBOLL

Data Sheet for Well PC-56
Nevada Environmental Response Trust Site
Henderson, Nevada

Drafter: JH	Date: 2025-02-12	Contract Number: 1940112035	Approved:	Revised:

Path: rehemy\projects\NERT\GWM\AnnualPerformanceReporting\WellDataSheets.py

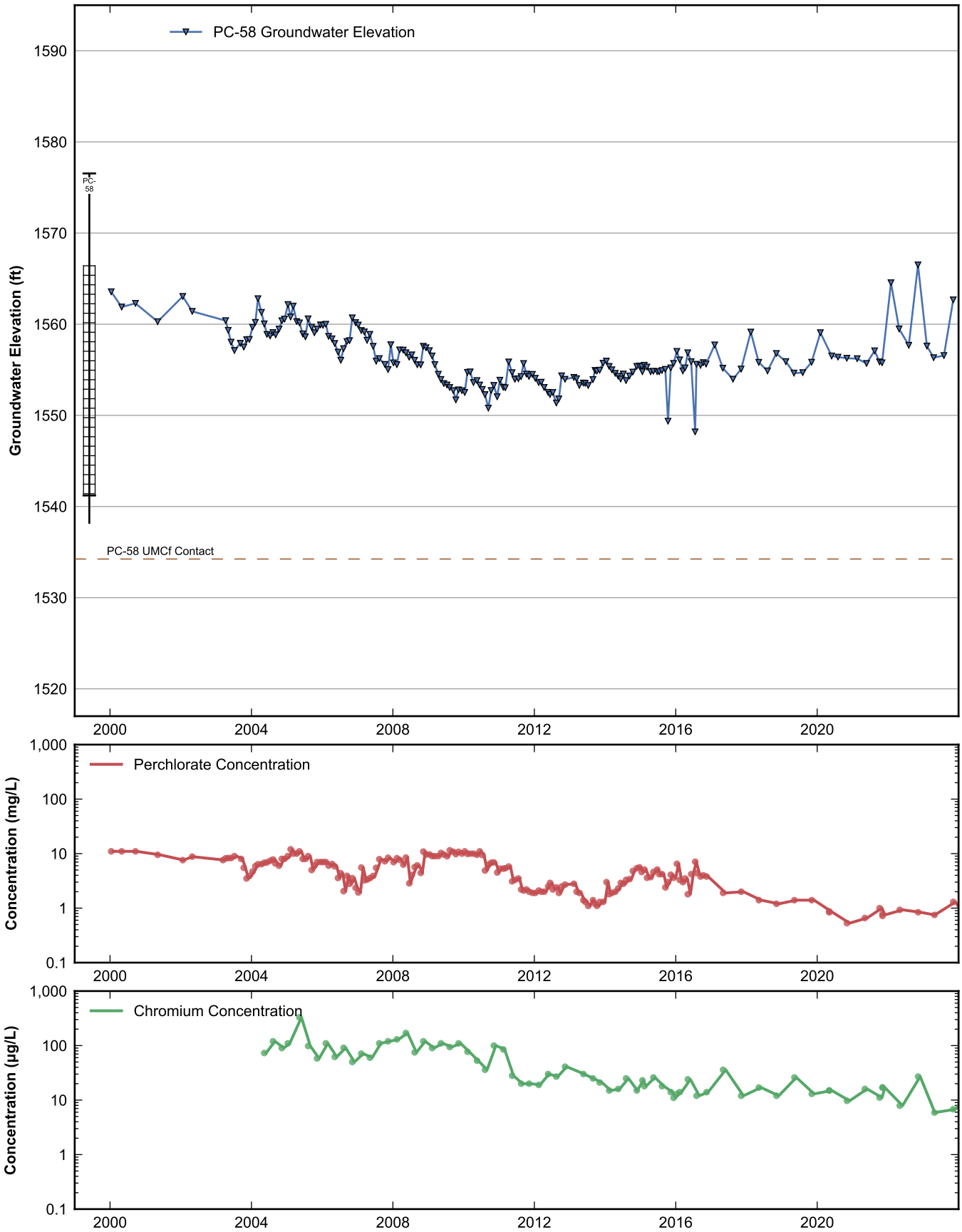

RAMBOLL

Data Sheet for Well PC-58
Nevada Environmental Response Trust Site
Henderson, Nevada

Drafter: JH	Date: 2025-02-12	Contract Number: 1940112035	Approved:	Revised:

Path: rehemy\projects\NERT\GWM\AnnualPerformanceReporting\WellDataSheets.py

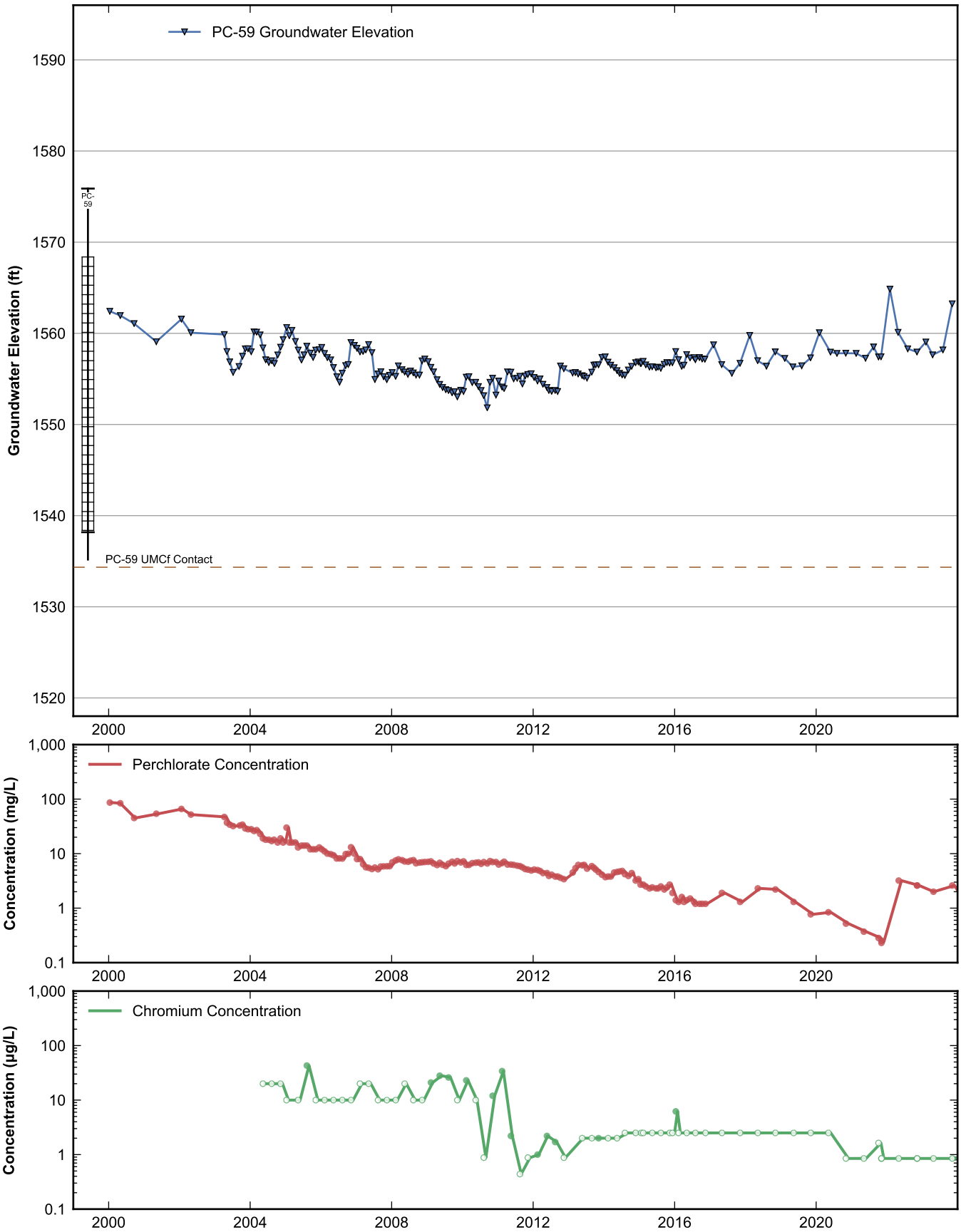

RAMBOLL

Data Sheet for Well PC-59
Nevada Environmental Response Trust Site
Henderson, Nevada

Drafter: JH	Date: 2025-02-12	Contract Number: 1940112035	Approved:	Revised:

Path: rehemy\projects\NERT\GWM\AnnualPerformanceReporting\WellDataSheets.py

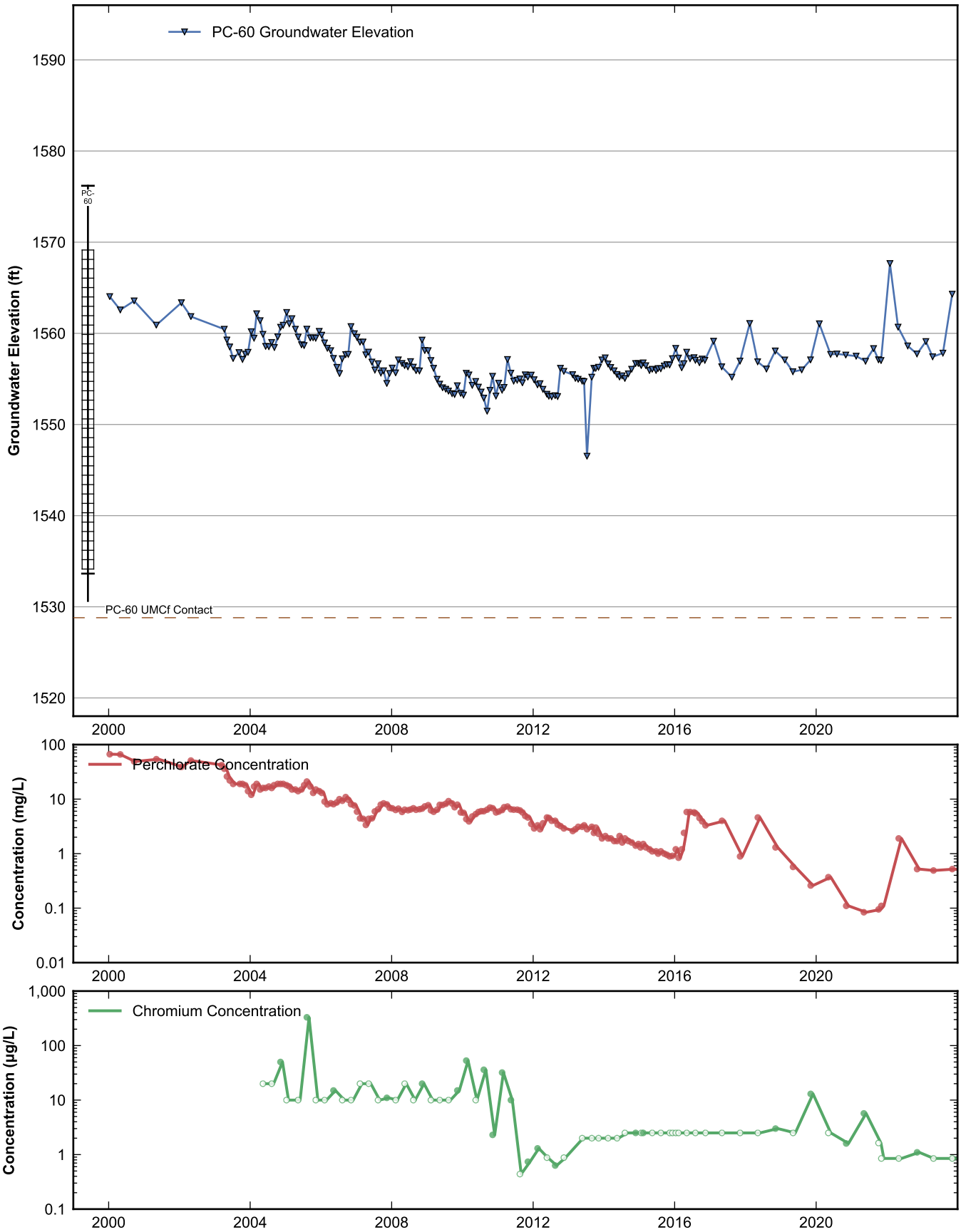

RAMBOLL

Data Sheet for Well PC-60
Nevada Environmental Response Trust Site
Henderson, Nevada

Drafter: JH	Date: 2025-02-12	Contract Number: 1940112035	Approved:	Revised:

Path: rehemy\projects\NERT\GWM\AnnualPerformanceReporting\WellDataSheets.py

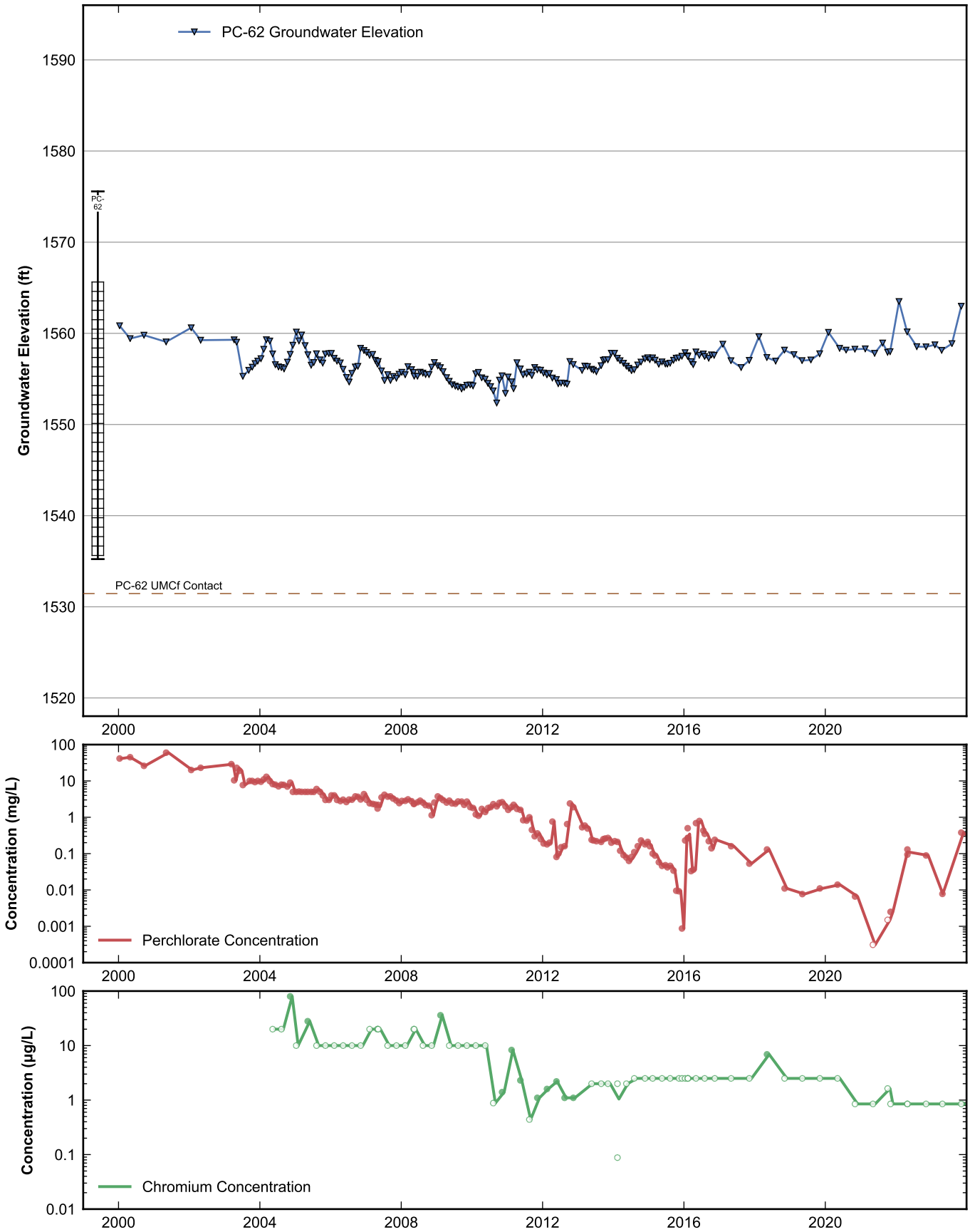

RAMBOLL

Data Sheet for Well PC-62
Nevada Environmental Response Trust Site
Henderson, Nevada

Drafter: JH	Date: 2025-02-12	Contract Number: 1940112035	Approved:	Revised:

Path: rehemy\projects\NERT\GWM\AnnualPerformanceReporting\WellDataSheets.py

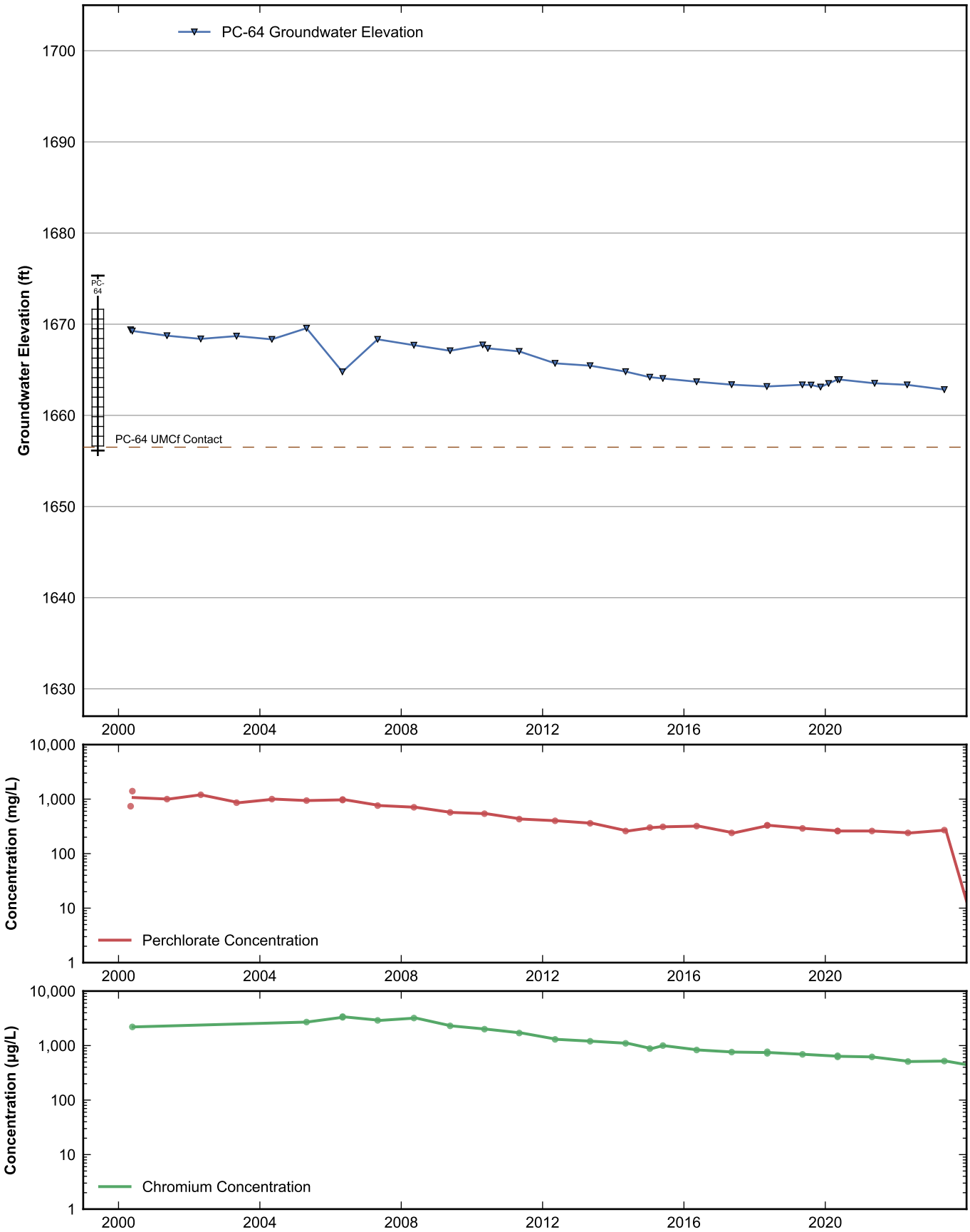

RAMBOLL

Data Sheet for Well PC-64
Nevada Environmental Response Trust Site
Henderson, Nevada

Drafter: JH	Date: 2025-02-12	Contract Number: 1940112035	Approved:	Revised:

Path: rehemy\projects\NERT\GWM\AnnualPerformanceReporting\WellDataSheets.py

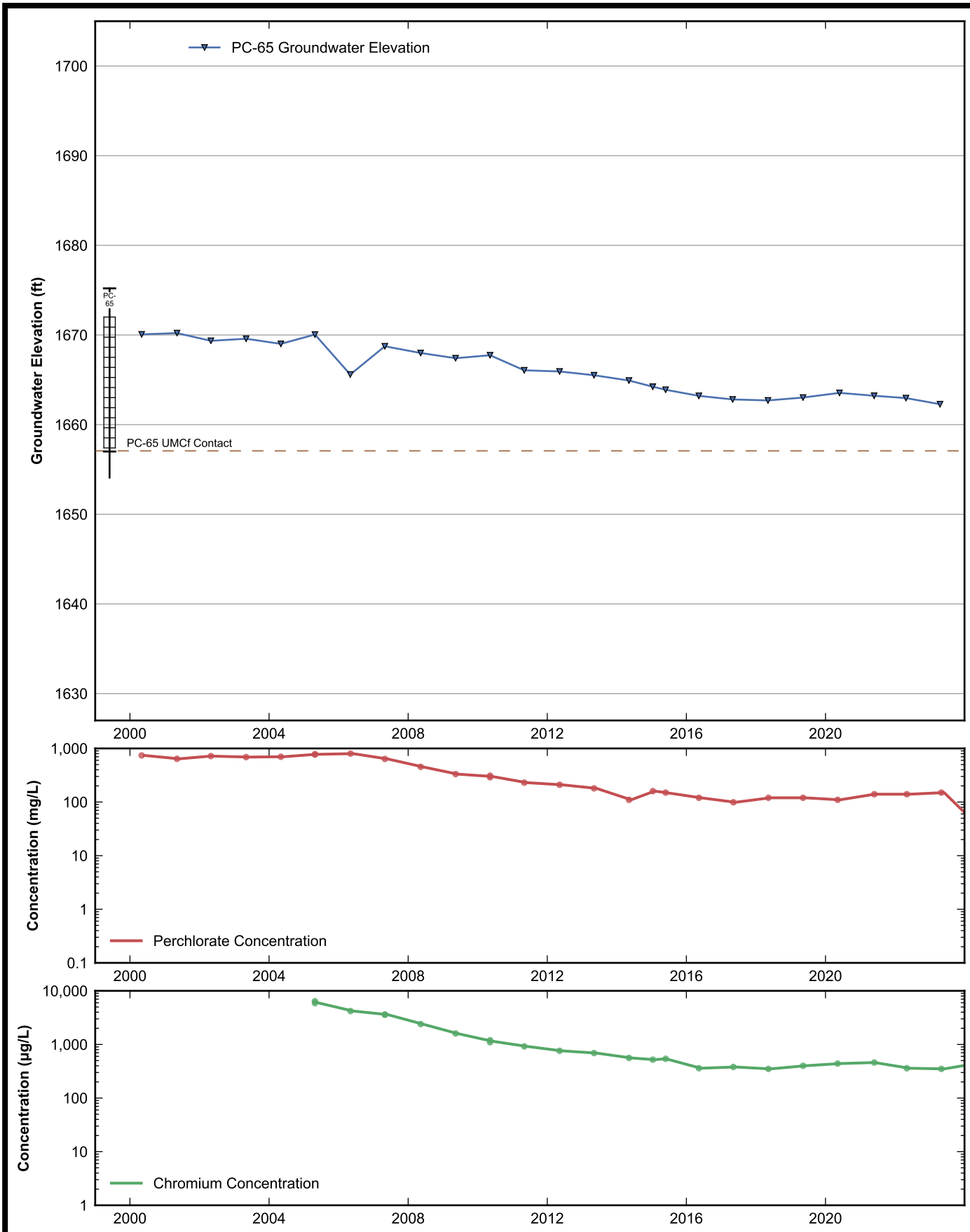

RAMBOLL

Data Sheet for Well PC-65
Nevada Environmental Response Trust Site
Henderson, Nevada

Drafter: JH	Date: 2025-02-12	Contract Number: 1940112035	Approved:	Revised:

Path: rehemy\projects\NERT\GWM\AnnualPerformanceReporting\WellDataSheets.py

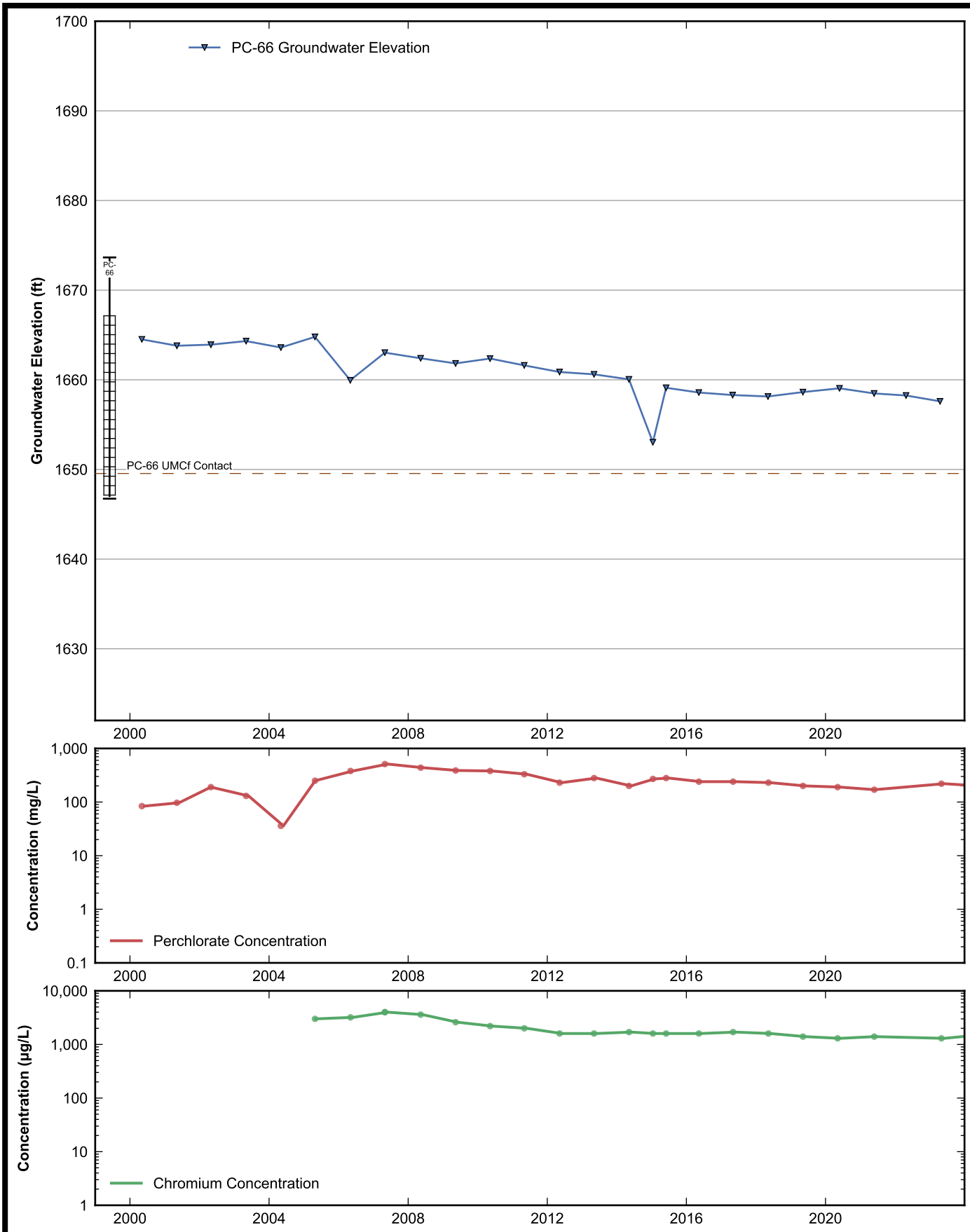

RAMBOLL

Data Sheet for Well PC-66
Nevada Environmental Response Trust Site
Henderson, Nevada

Drafter: JH	Date: 2025-02-12	Contract Number: 1940112035	Approved:	Revised:

Path: rehemy\projects\NERT\GWM\AnnualPerformanceReporting\WellDataSheets.py

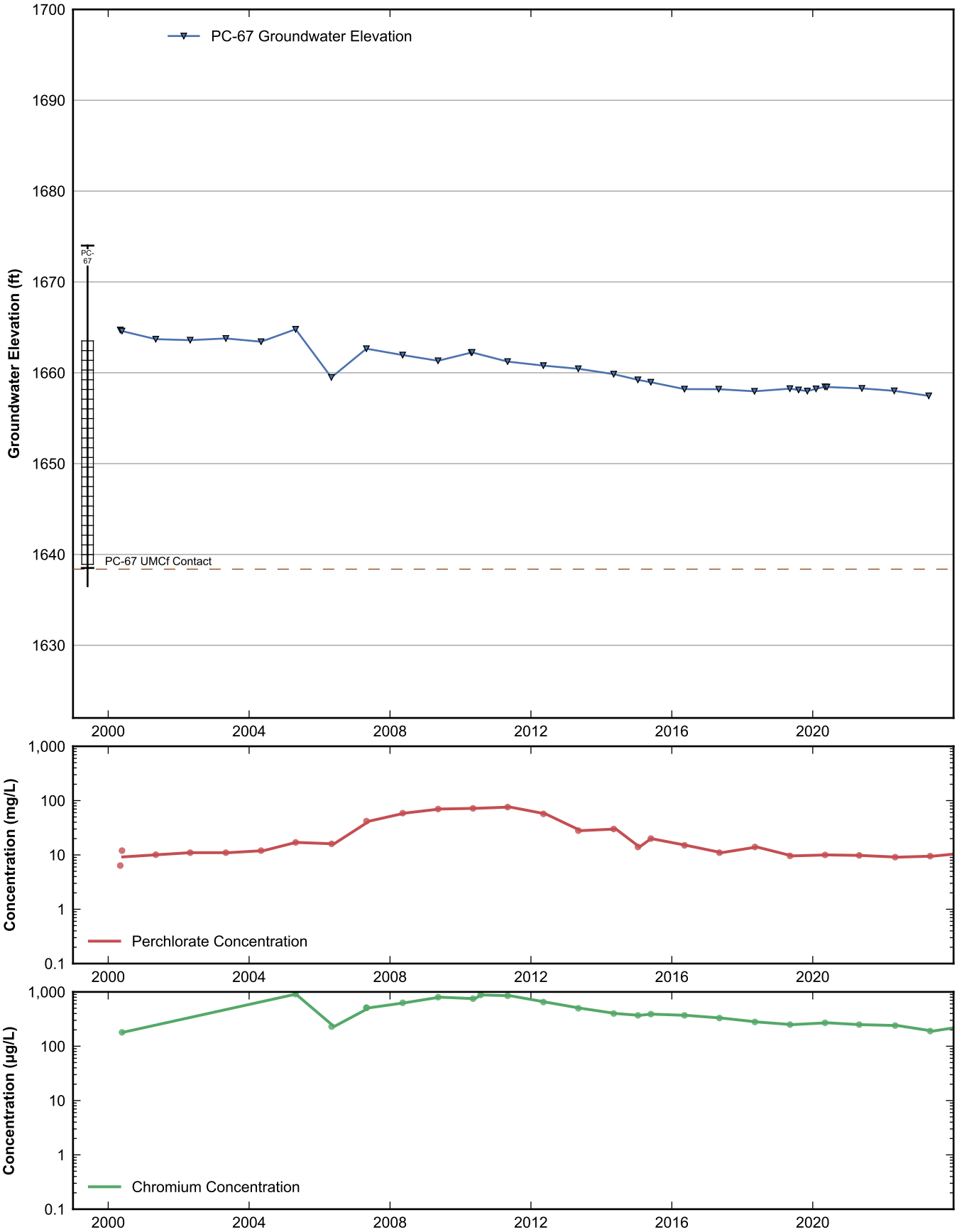

RAMBOLL

Data Sheet for Well PC-67
Nevada Environmental Response Trust Site
Henderson, Nevada

Drafter: JH	Date: 2025-02-12	Contract Number: 1940112035	Approved:	Revised:

Path: rehemy\projects\NERT\GWM\AnnualPerformanceReporting\WellDataSheets.py

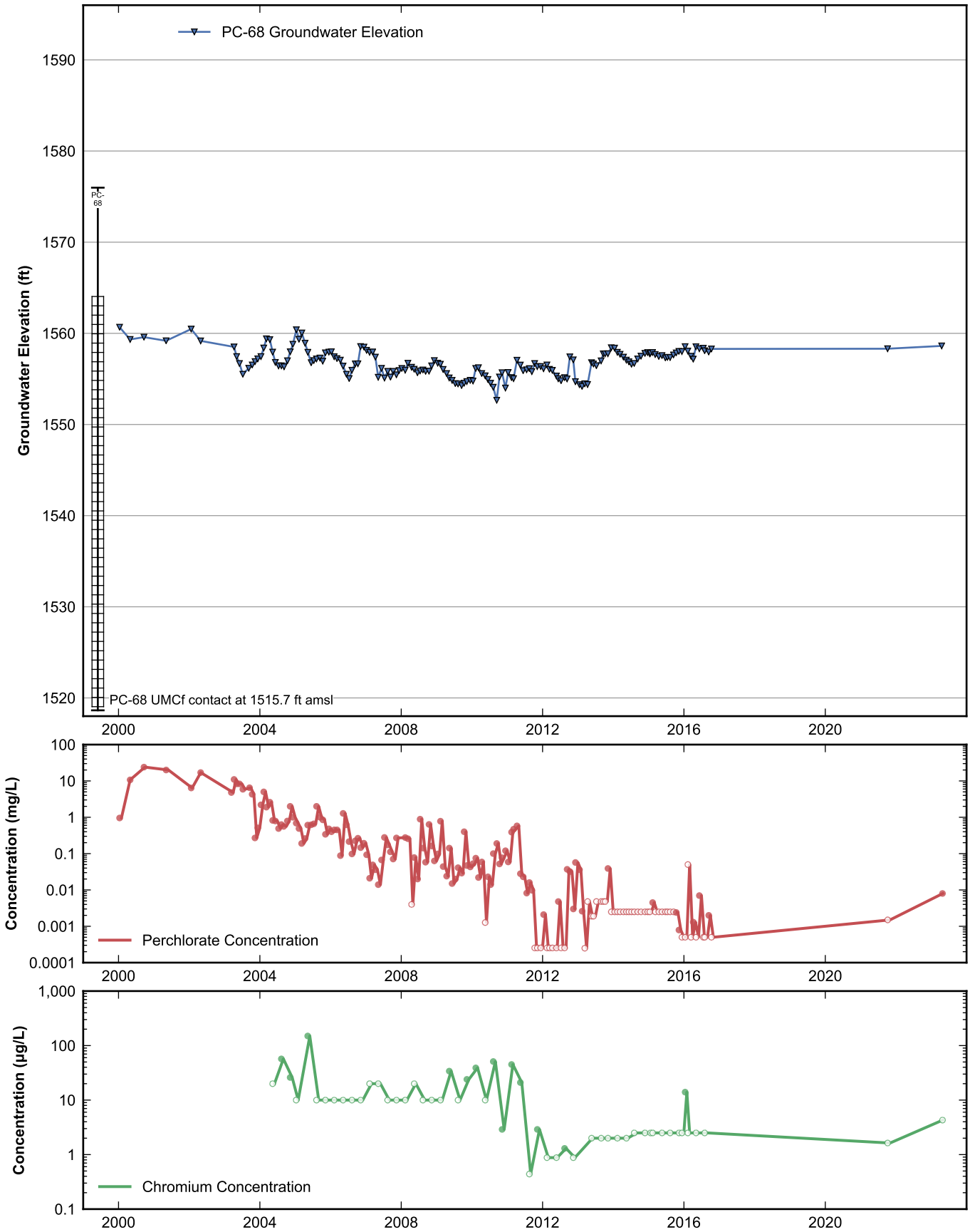

RAMBOLL

Data Sheet for Well PC-68
Nevada Environmental Response Trust Site
Henderson, Nevada

Drafter: JH	Date: 2025-02-12	Contract Number: 1940112035	Approved:	Revised:

Path: rehemy\projects\NERT\GWM\AnnualPerformanceReporting\WellDataSheets.py

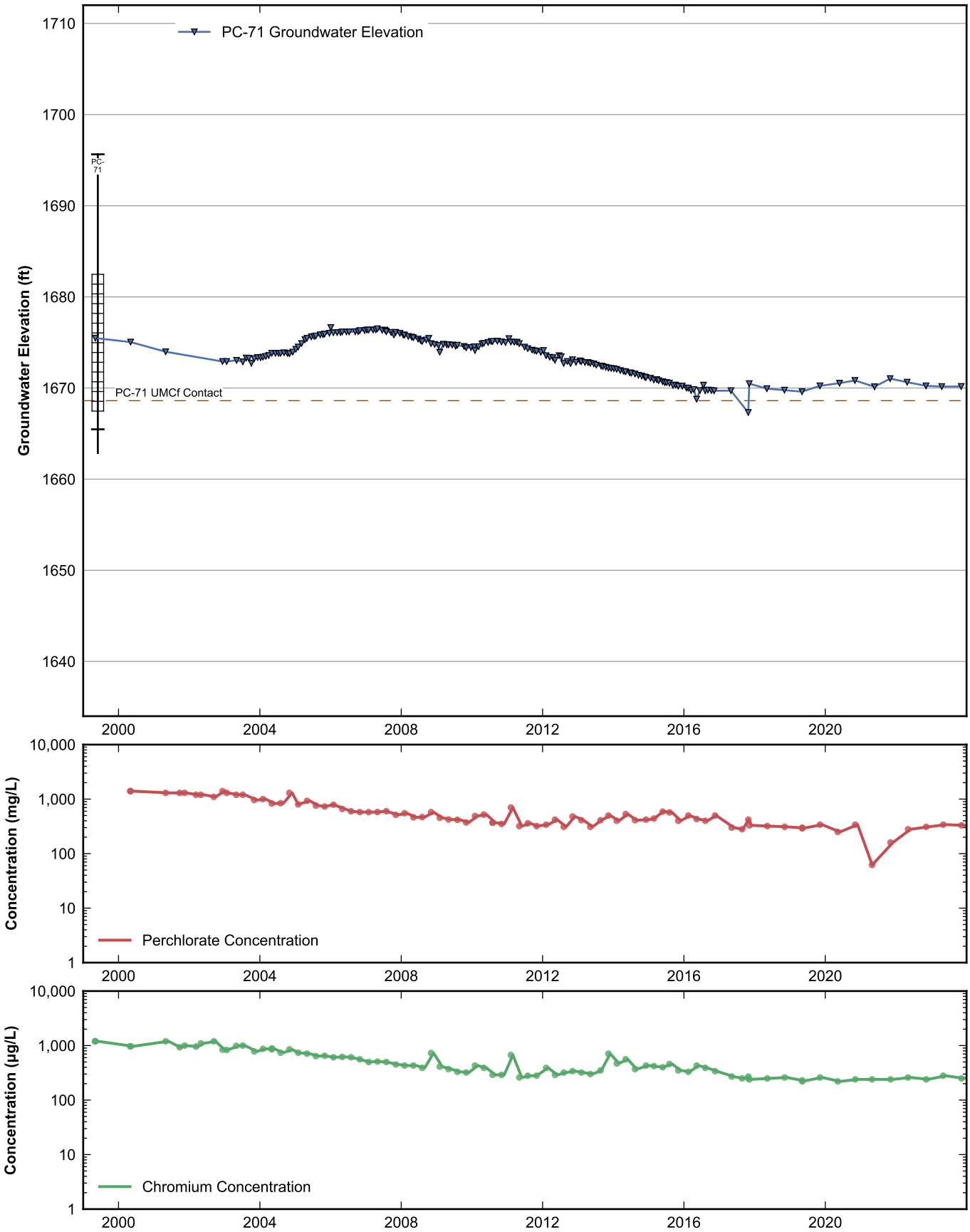

RAMBOLL

Data Sheet for Well PC-71
Nevada Environmental Response Trust Site
Henderson, Nevada

Drafter: JH	Date: 2025-02-12	Contract Number: 1940112035	Approved:	Revised:

Path: rehemy\projects\NERT\GWM\AnnualPerformanceReporting\WellDataSheets.py

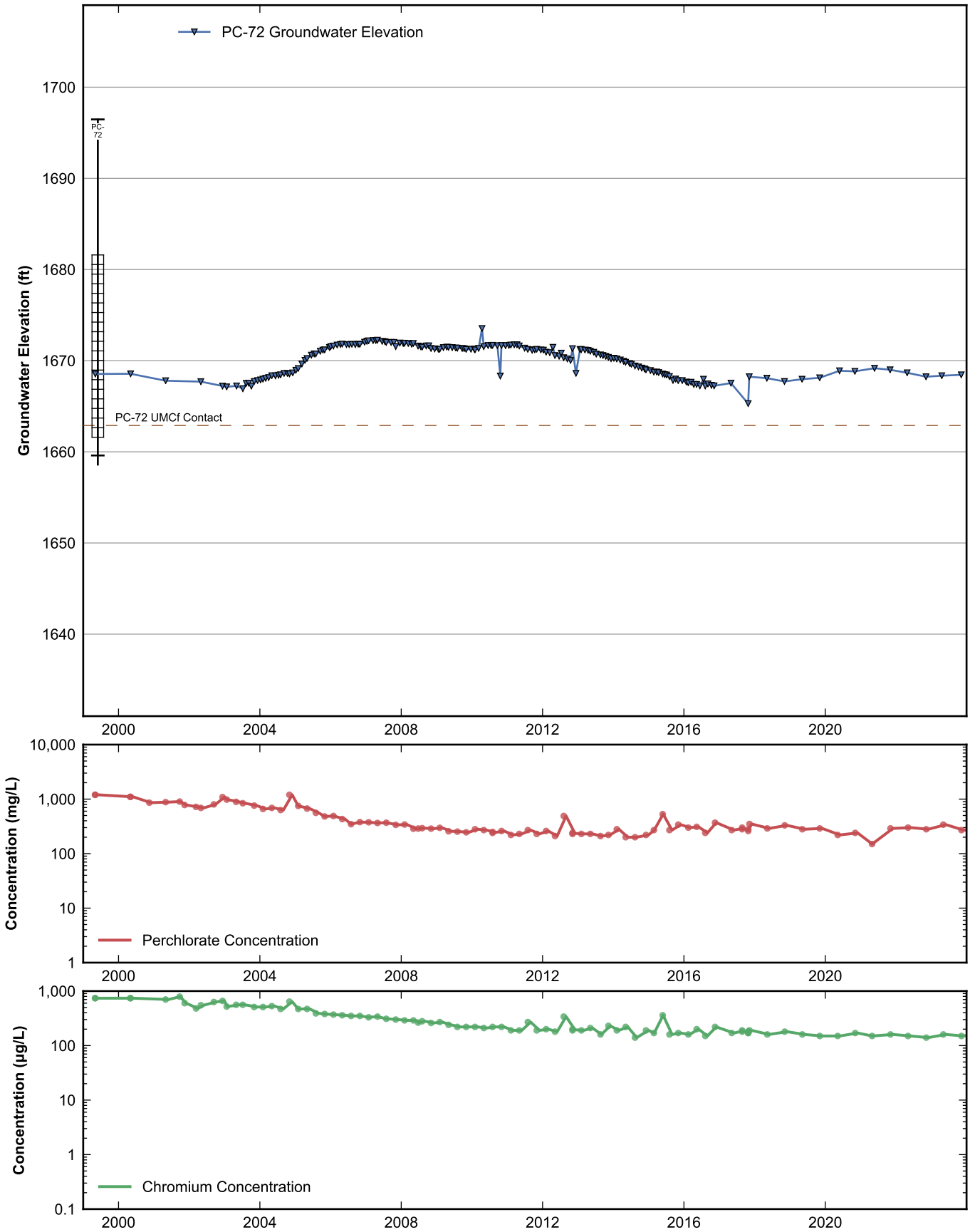

RAMBOLL

Data Sheet for Well PC-72
Nevada Environmental Response Trust Site
Henderson, Nevada

Drafter: JH	Date: 2025-02-12	Contract Number: 1940112035	Approved:	Revised:

Path: rehemy\projects\NERT\GWM\AnnualPerformanceReporting\WellDataSheets.py

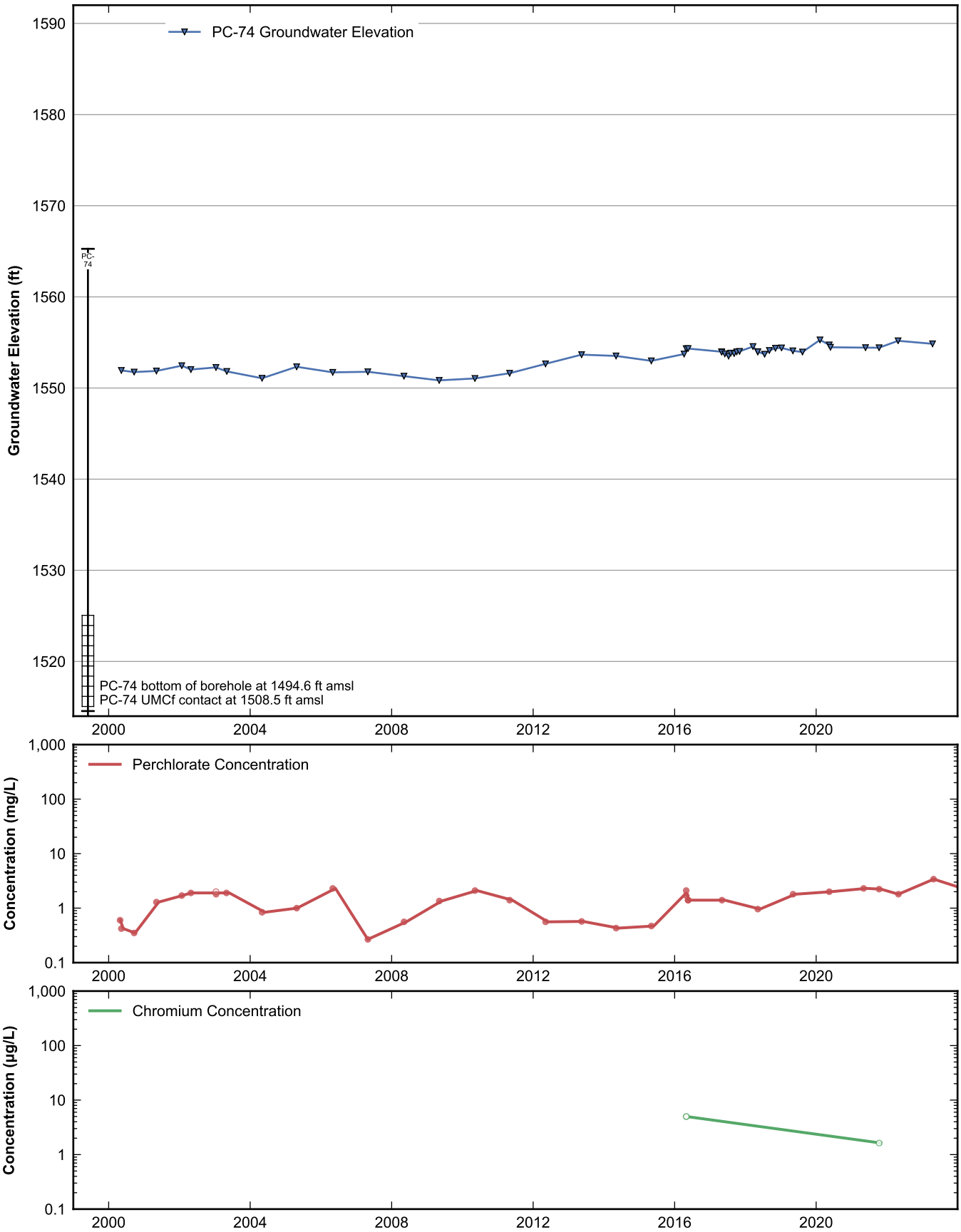

RAMBOLL

Data Sheet for Well PC-74
Nevada Environmental Response Trust Site
Henderson, Nevada

Drafter: JH	Date: 2025-02-12	Contract Number: 1940112035	Approved:	Revised:

Path: rehemy\projects\NERT\GWM\AnnualPerformanceReporting\WellDataSheets.py

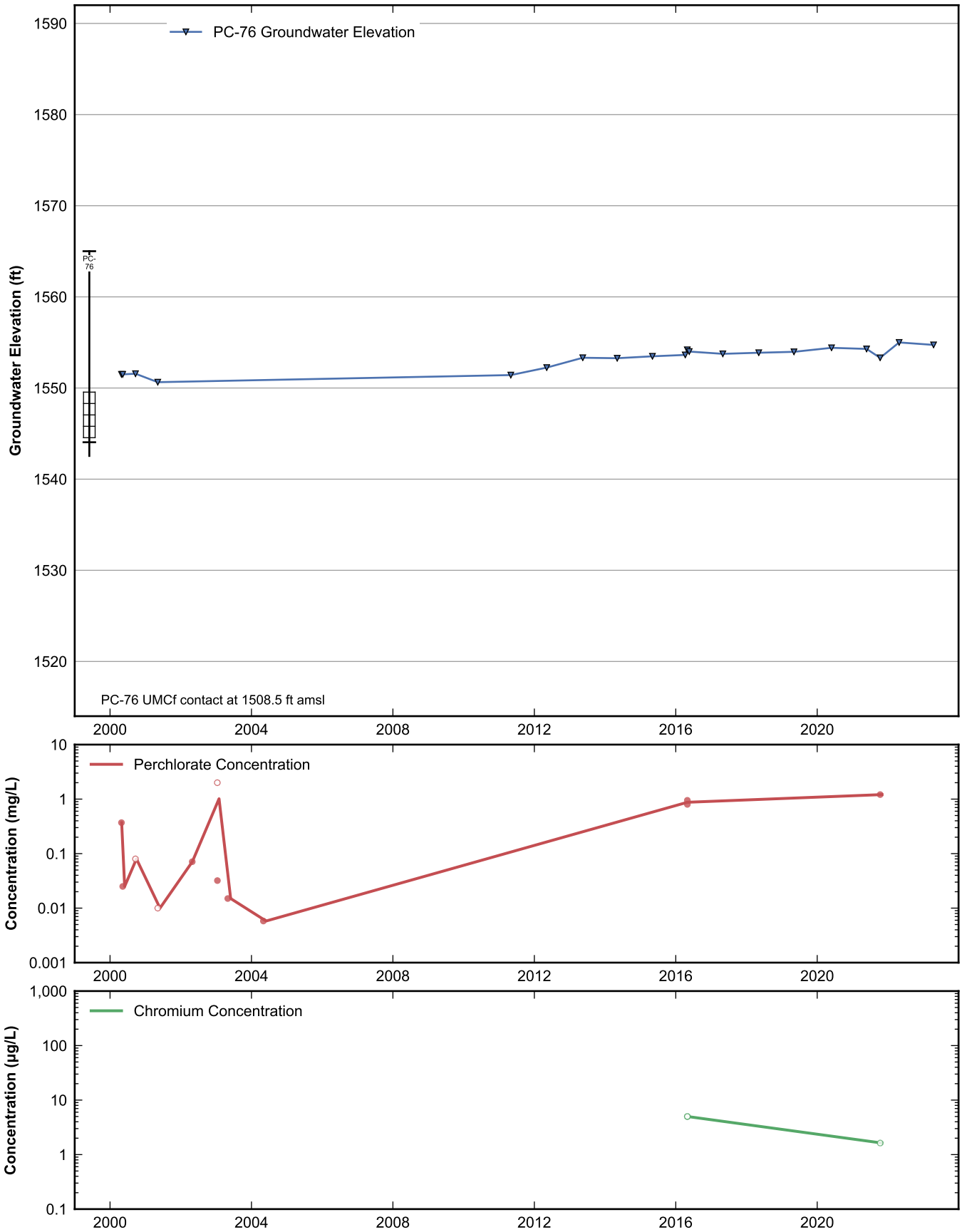

RAMBOLL

Data Sheet for Well PC-76
Nevada Environmental Response Trust Site
Henderson, Nevada

Drafter: JH	Date: 2025-02-12	Contract Number: 1940112035	Approved:	Revised:

Path: rehemy\projects\NERT\GWM\AnnualPerformanceReporting\WellDataSheets.py

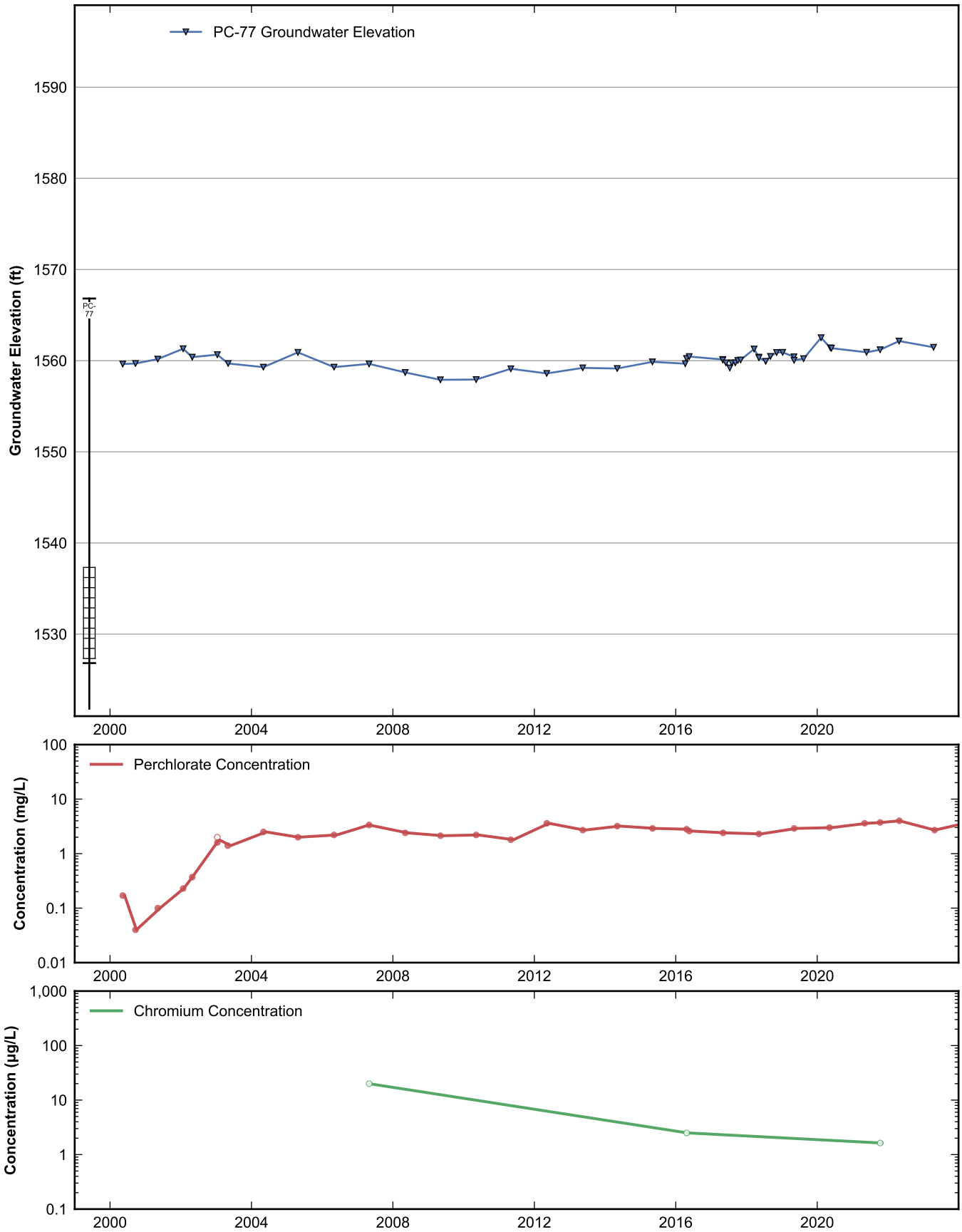

RAMBOLL

Data Sheet for Well PC-77
Nevada Environmental Response Trust Site
Henderson, Nevada

Drafter: JH	Date: 2025-02-12	Contract Number: 1940112035	Approved:	Revised:

Path: rehemy\projects\NERT\GWM\AnnualPerformanceReporting\WellDataSheets.py

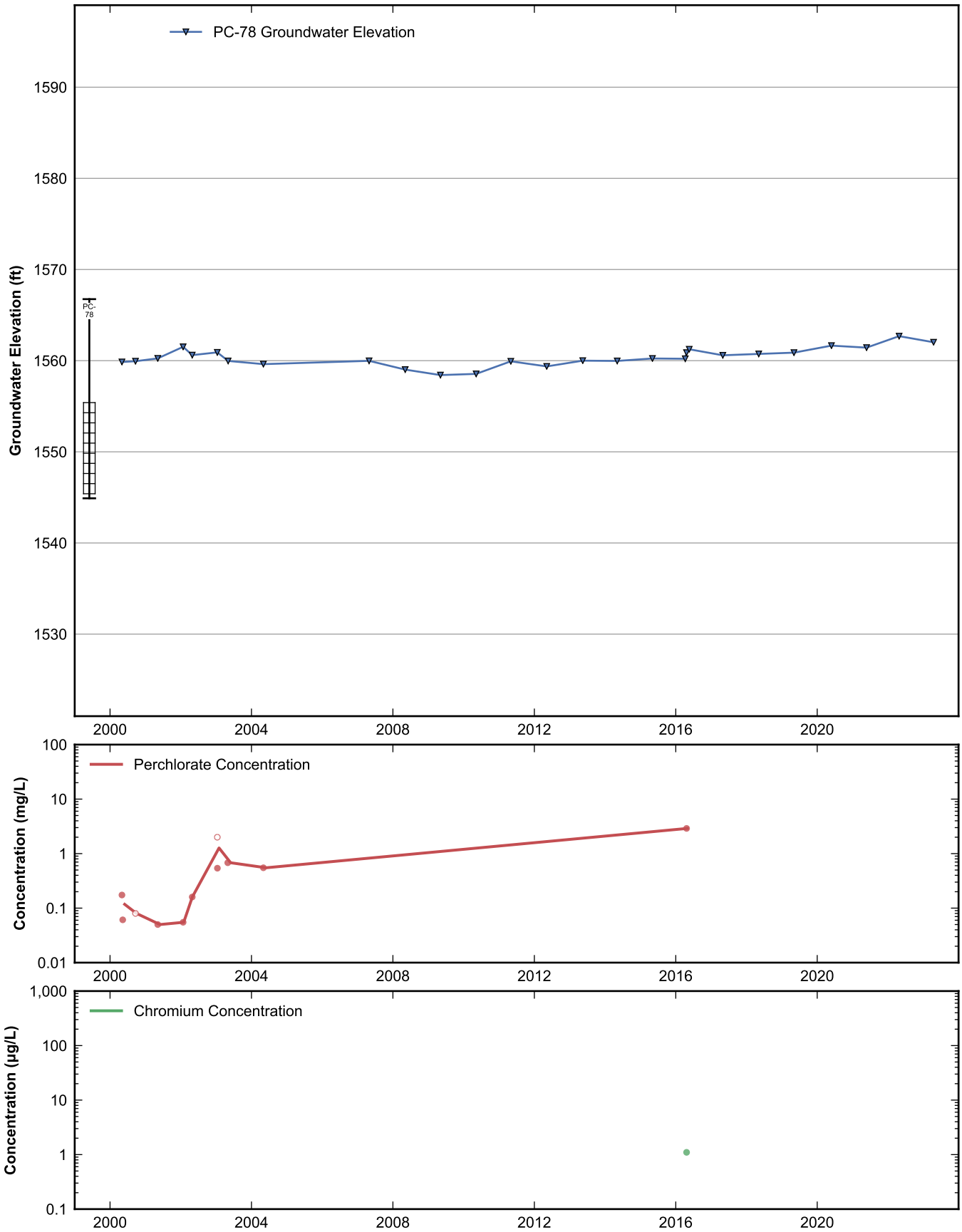

RAMBOLL

Data Sheet for Well PC-78
Nevada Environmental Response Trust Site
Henderson, Nevada

Drafter: JH	Date: 2025-02-12	Contract Number: 1940112035	Approved:	Revised:

Path: rehemy\projects\NERT\GWM\AnnualPerformanceReporting\WellDataSheets.py

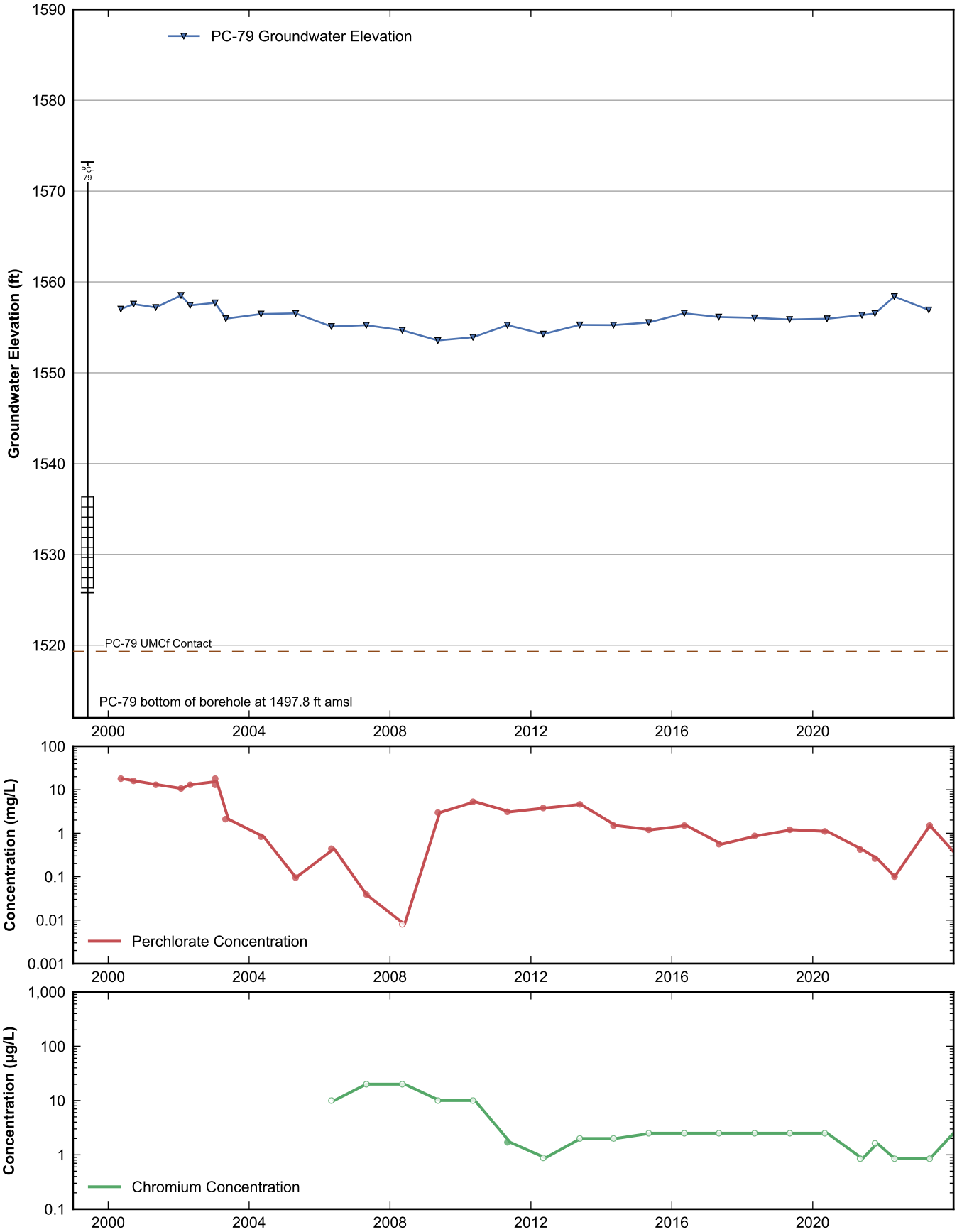

RAMBOLL

Data Sheet for Well PC-79
Nevada Environmental Response Trust Site
Henderson, Nevada

Drafter: JH	Date: 2025-02-12	Contract Number: 1940112035	Approved:	Revised:

Path: rehemy\projects\NERT\GWM\AnnualPerformanceReporting\WellDataSheets.py

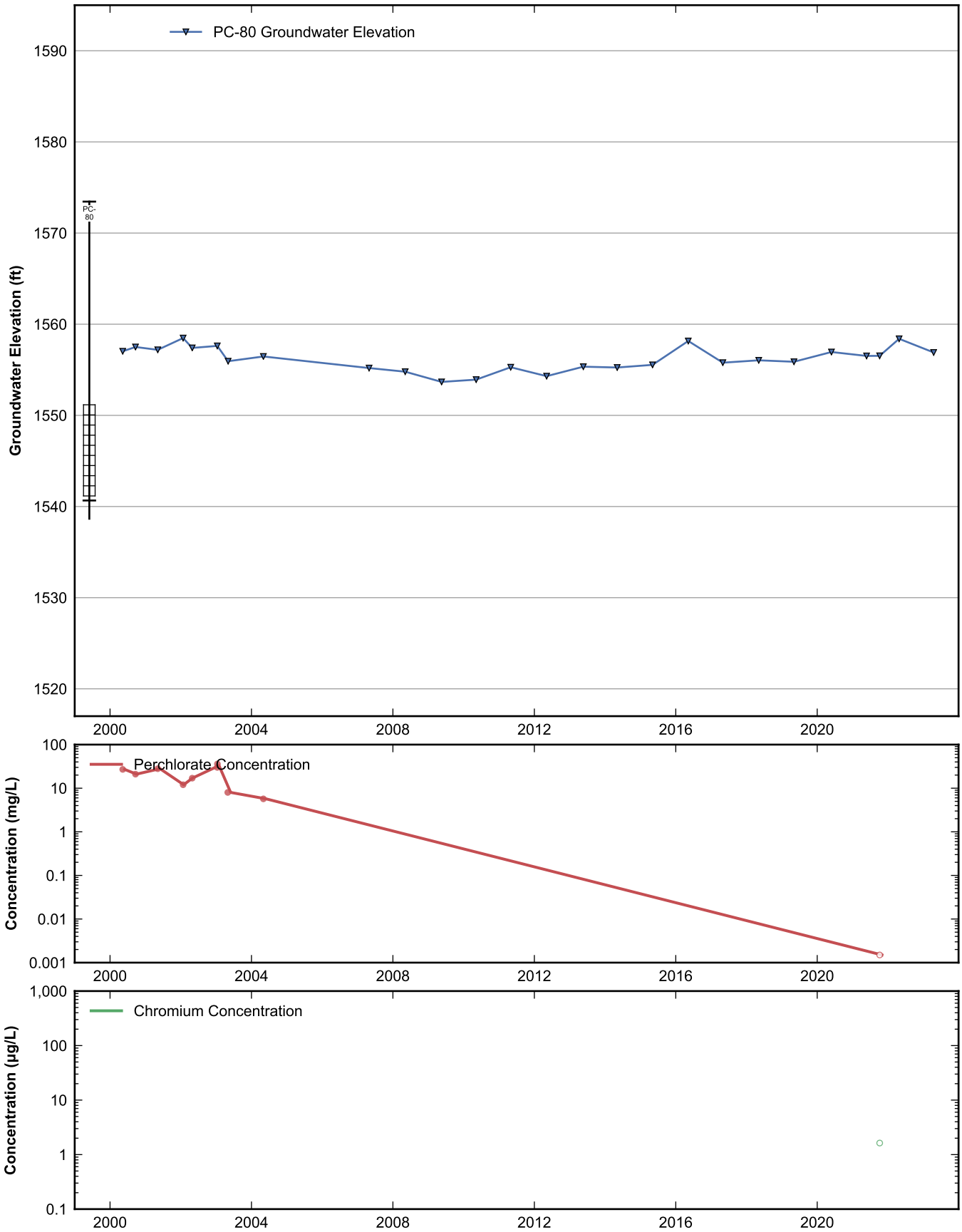

RAMBOLL

Data Sheet for Well PC-80
Nevada Environmental Response Trust Site
Henderson, Nevada

Drafter: JH	Date: 2025-02-12	Contract Number: 1940112035	Approved:	Revised:

Path: rehemy\projects\NERT\GWM\AnnualPerformanceReporting\WellDataSheets.py

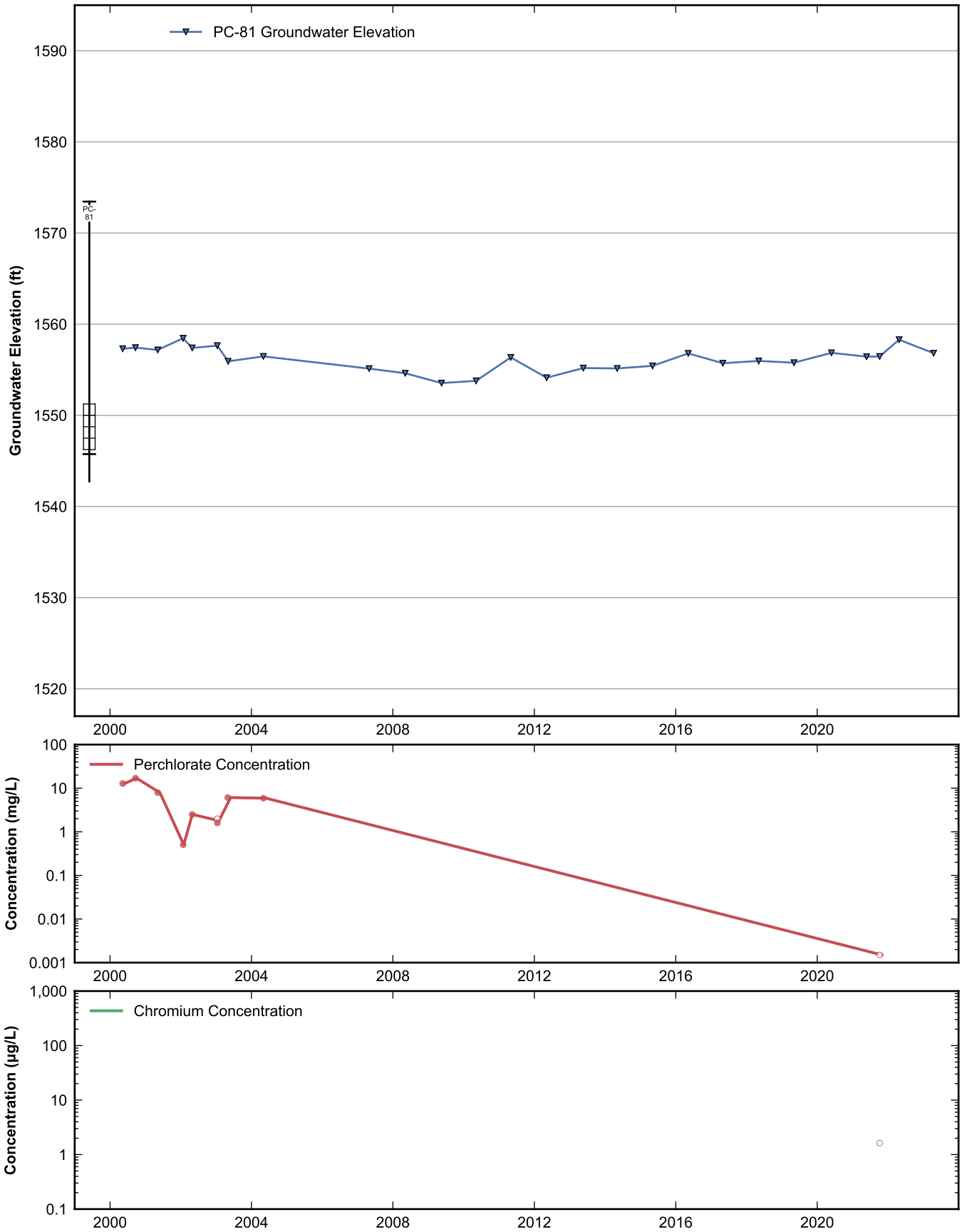

RAMBOLL

Data Sheet for Well PC-81
Nevada Environmental Response Trust Site
Henderson, Nevada

Drafter: JH	Date: 2025-02-12	Contract Number: 1940112035	Approved:	Revised:

Path: rehemy\projects\NERT\GWM\AnnualPerformanceReporting\WellDataSheets.py

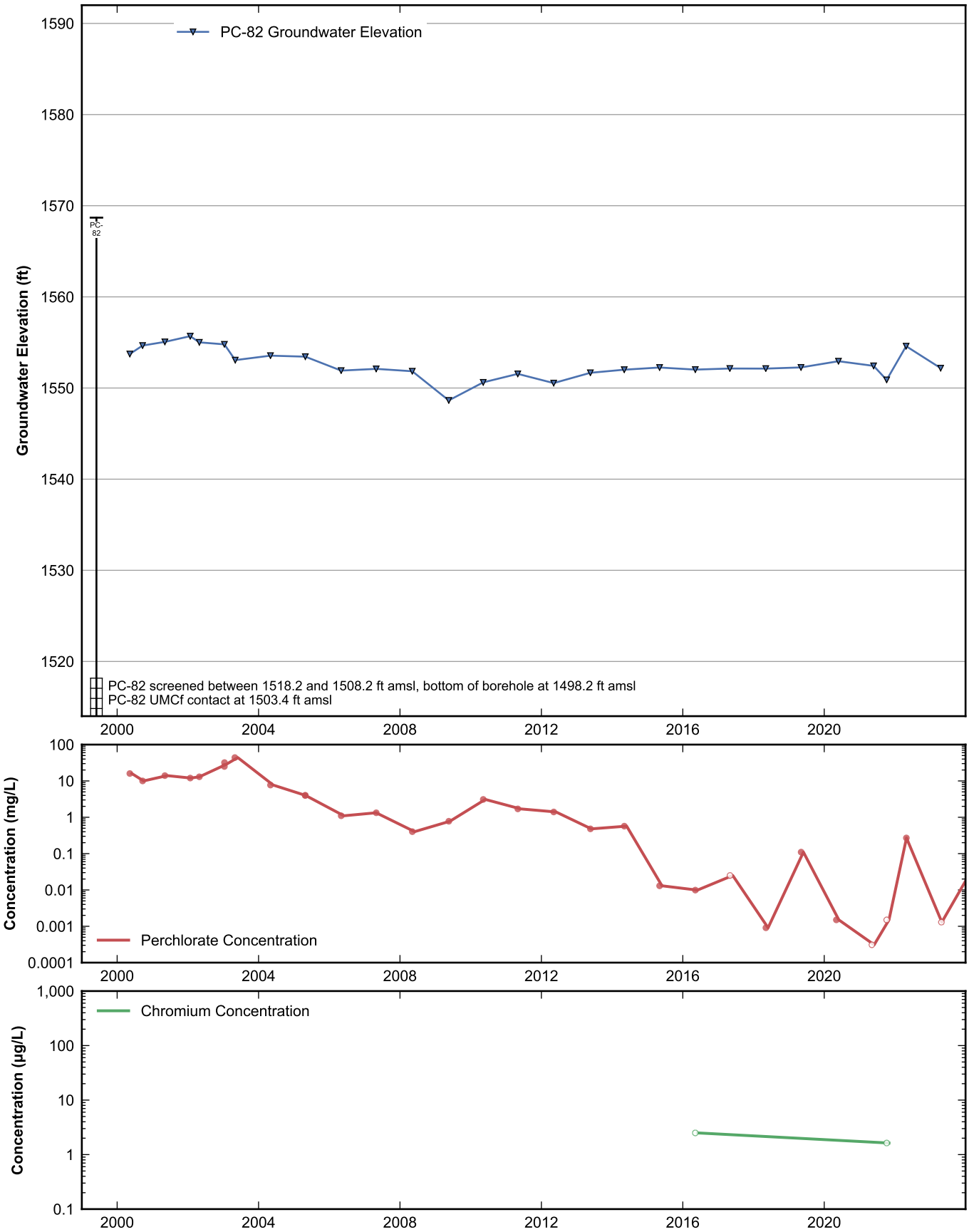

RAMBOLL

Data Sheet for Well PC-82
Nevada Environmental Response Trust Site
Henderson, Nevada

Drafter: JH	Date: 2025-02-12	Contract Number: 1940112035	Approved:	Revised:

Path: rehemy\projects\NERT\GWM\AnnualPerformanceReporting\WellDataSheets.py

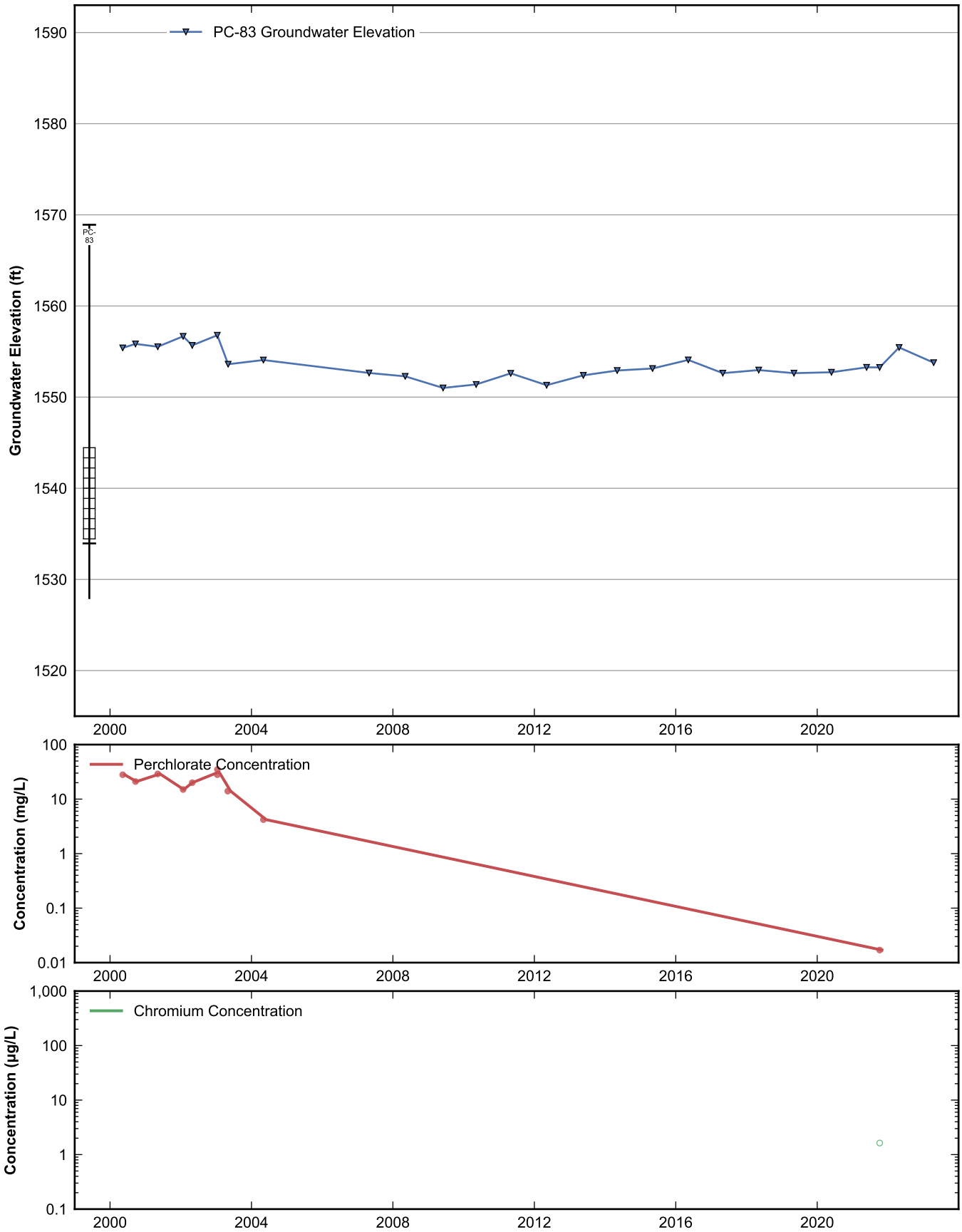

RAMBOLL

Data Sheet for Well PC-83
Nevada Environmental Response Trust Site
Henderson, Nevada

Drafter: JH	Date: 2025-02-12	Contract Number: 1940112035	Approved:	Revised:

Path: rehemy\projects\NERT\GWM\AnnualPerformanceReporting\WellDataSheets.py

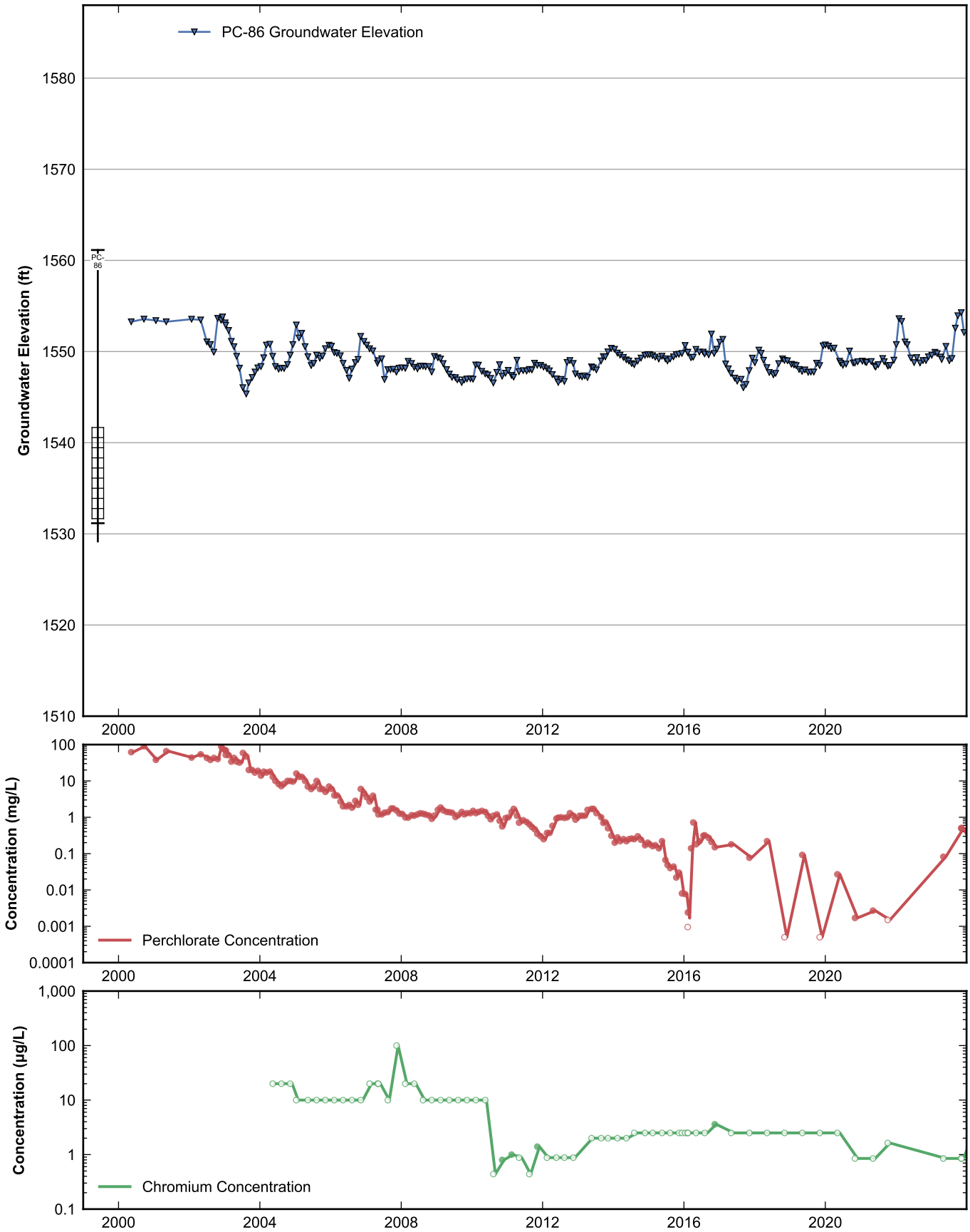

RAMBOLL

Data Sheet for Well PC-86
Nevada Environmental Response Trust Site
Henderson, Nevada

Drafter: JH	Date: 2025-02-12	Contract Number: 1940112035	Approved:	Revised:

Path: rehemy\projects\NERT\GWM\AnnualPerformanceReporting\WellDataSheets.py

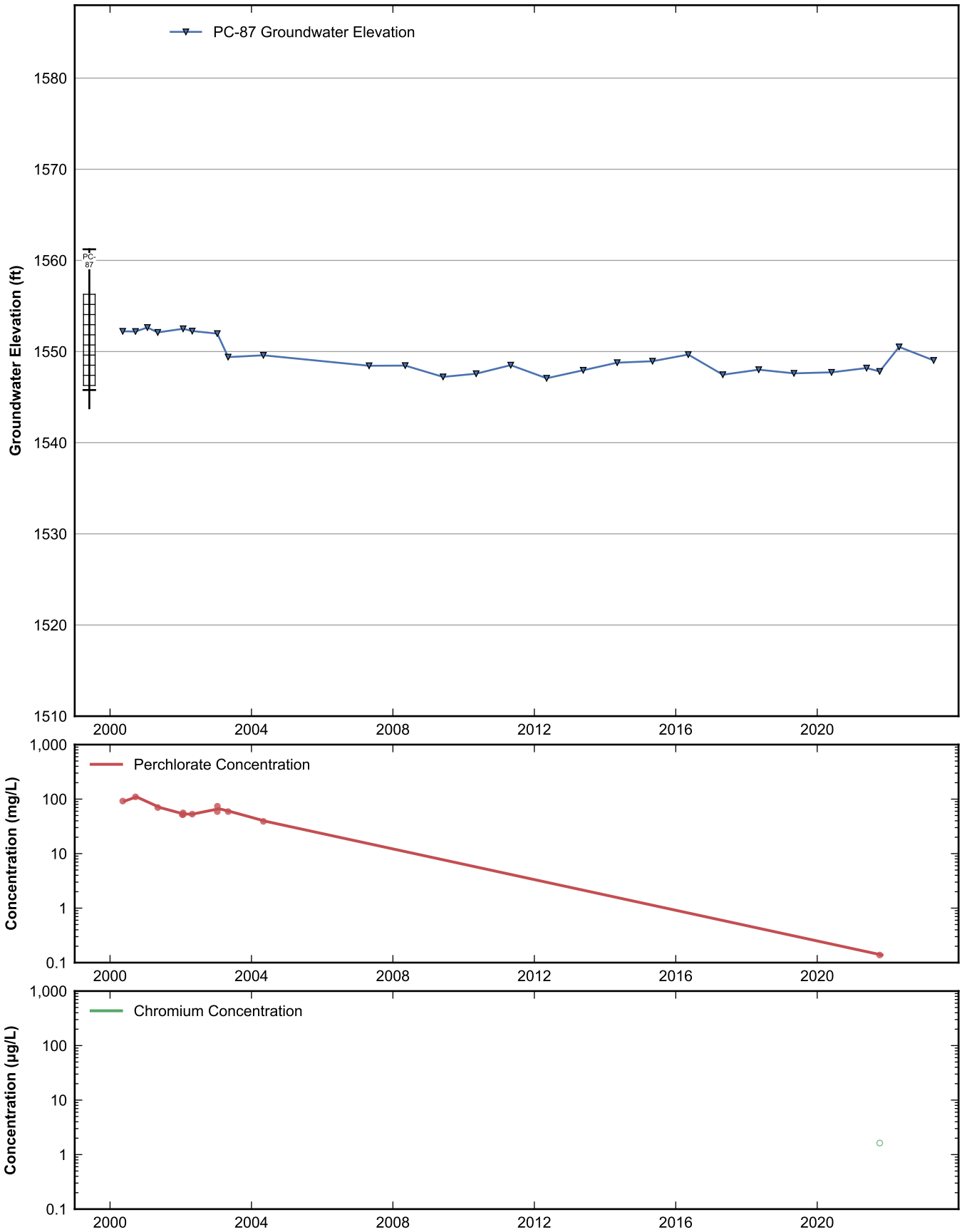

RAMBOLL

Data Sheet for Well PC-87
Nevada Environmental Response Trust Site
Henderson, Nevada

Drafter: JH	Date: 2025-02-12	Contract Number: 1940112035	Approved:	Revised:

Path: rehemy\projects\NERT\GWM\AnnualPerformanceReporting\WellDataSheets.py

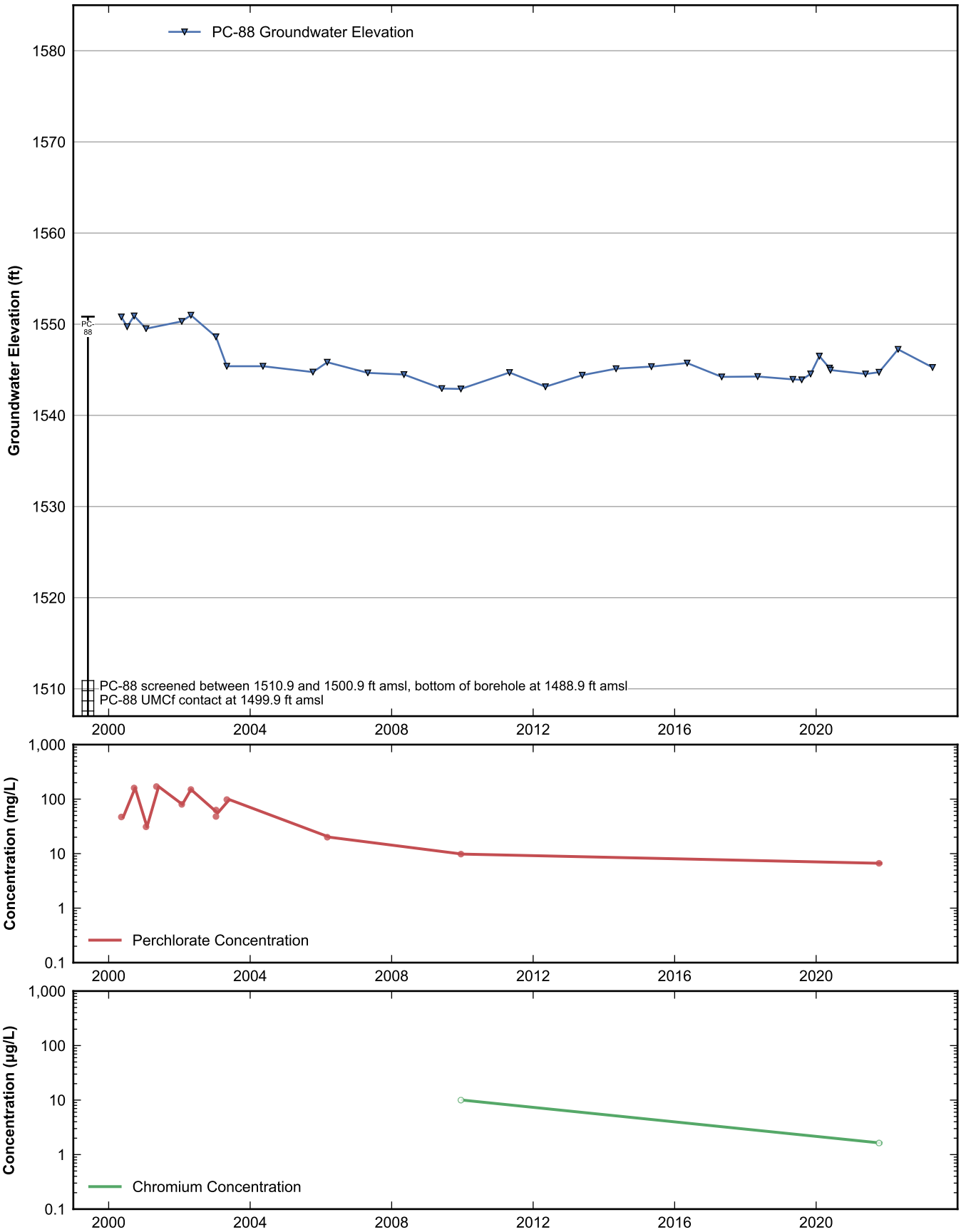

RAMBOLL

Data Sheet for Well PC-88
Nevada Environmental Response Trust Site
Henderson, Nevada

Drafter: JH	Date: 2025-02-12	Contract Number: 1940112035	Approved:	Revised:

Path: rehemy\projects\NERT\GWM\AnnualPerformanceReporting\WellDataSheets.py

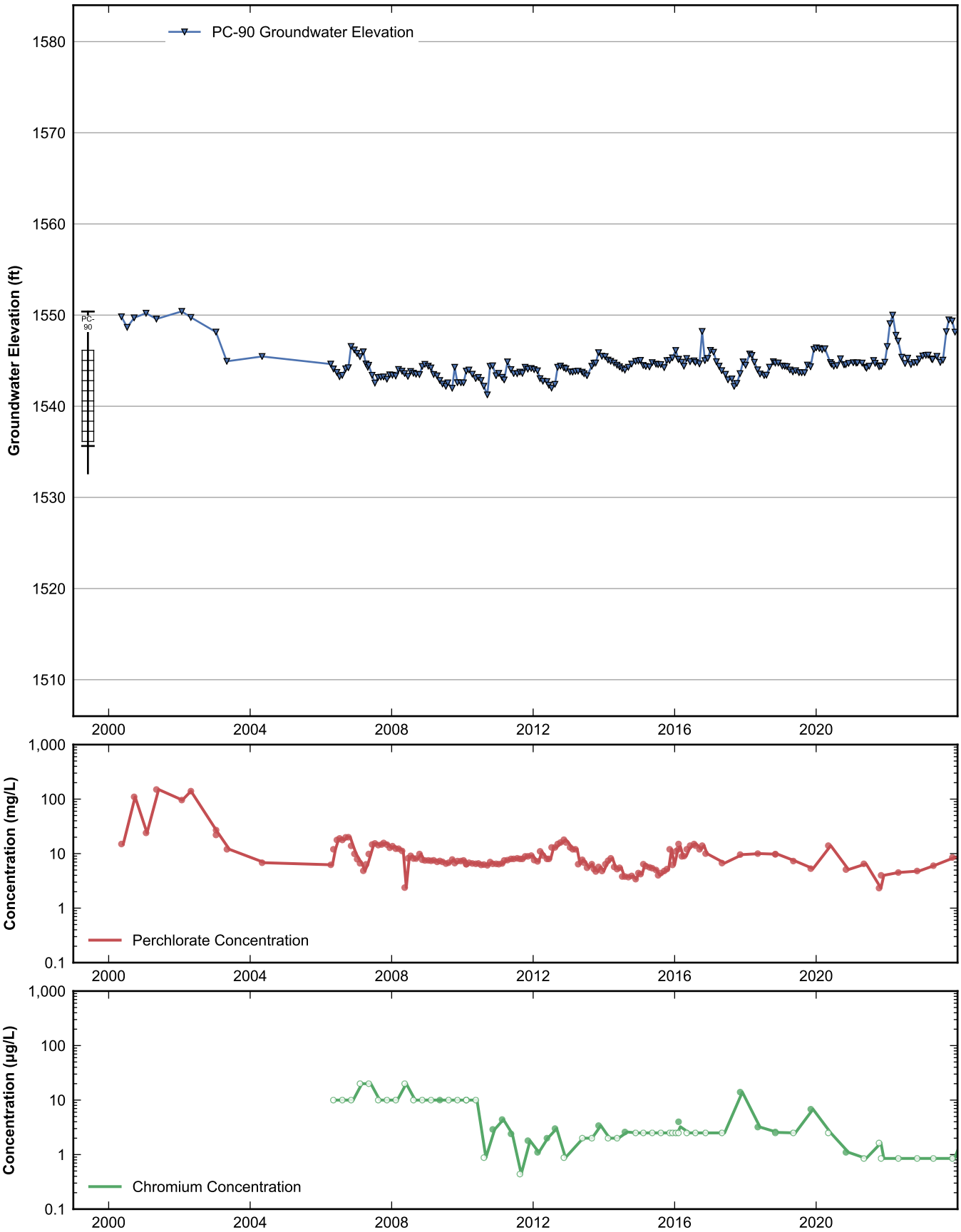

RAMBOLL

Data Sheet for Well PC-90
Nevada Environmental Response Trust Site
Henderson, Nevada

Drafter: JH	Date: 2025-02-12	Contract Number: 1940112035	Approved:	Revised:

Path: rehemy\projects\NERT\GWM\AnnualPerformanceReporting\WellDataSheets.py

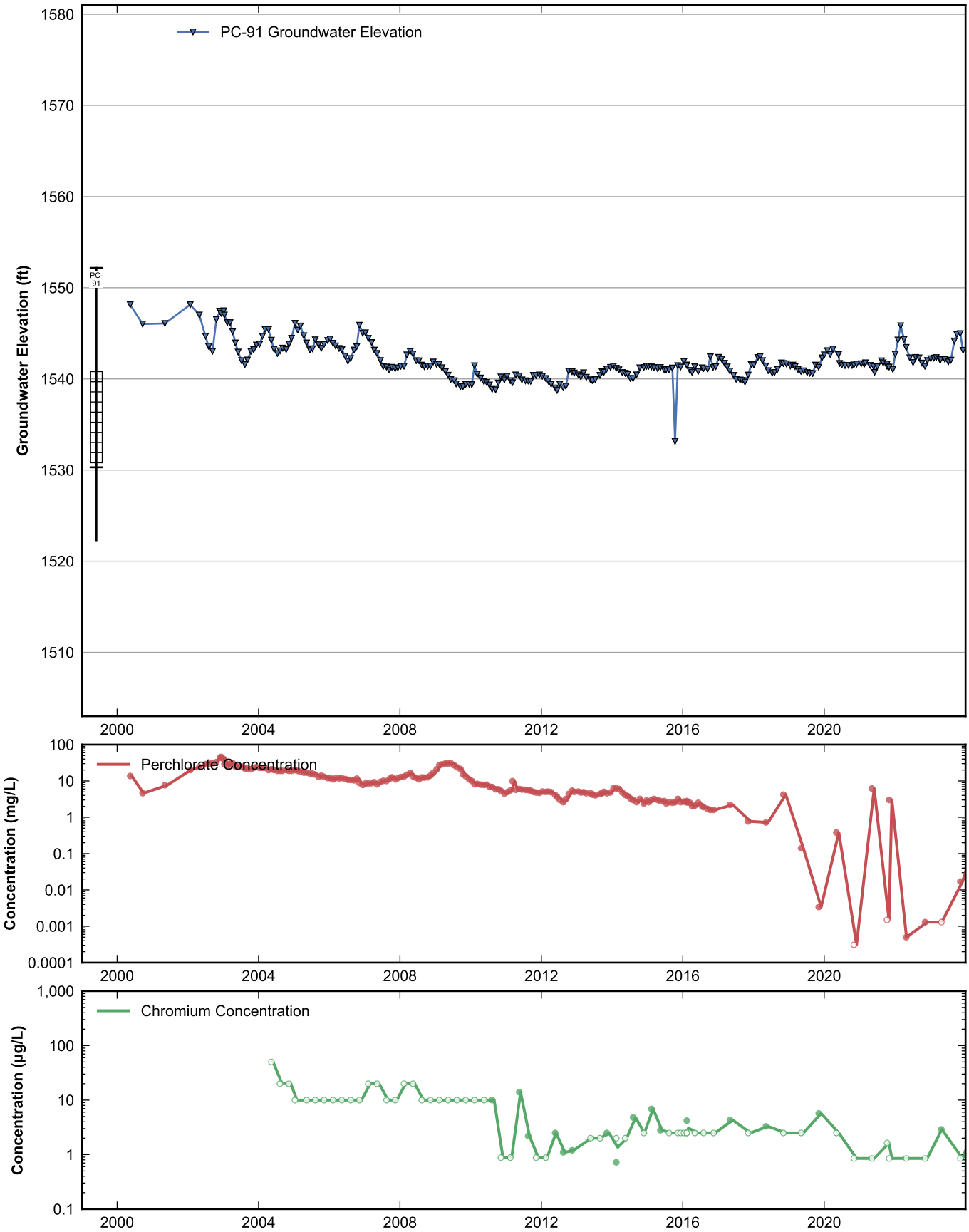

RAMBOLL

Data Sheet for Well PC-91
Nevada Environmental Response Trust Site
Henderson, Nevada

Drafter: JH	Date: 2025-02-12	Contract Number: 1940112035	Approved:	Revised:

Path: rehemy\projects\NERT\GWM\AnnualPerformanceReporting\WellDataSheets.py

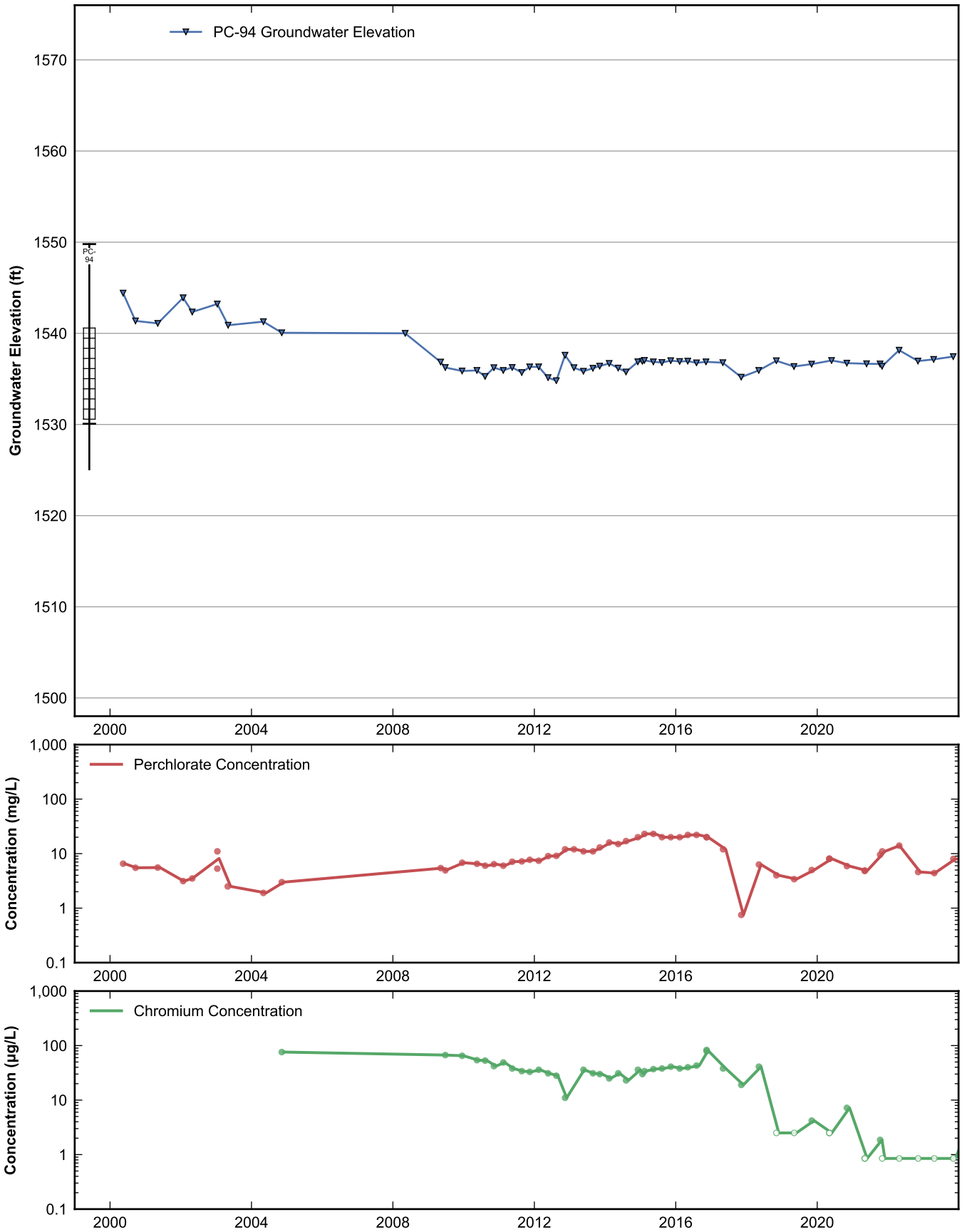

RAMBOLL

Data Sheet for Well PC-94
Nevada Environmental Response Trust Site
Henderson, Nevada

Drafter: JH	Date: 2025-02-12	Contract Number: 1940112035	Approved:	Revised:

Path: rehemy\projects\NERT\GWM\AnnualPerformanceReporting\WellDataSheets.py

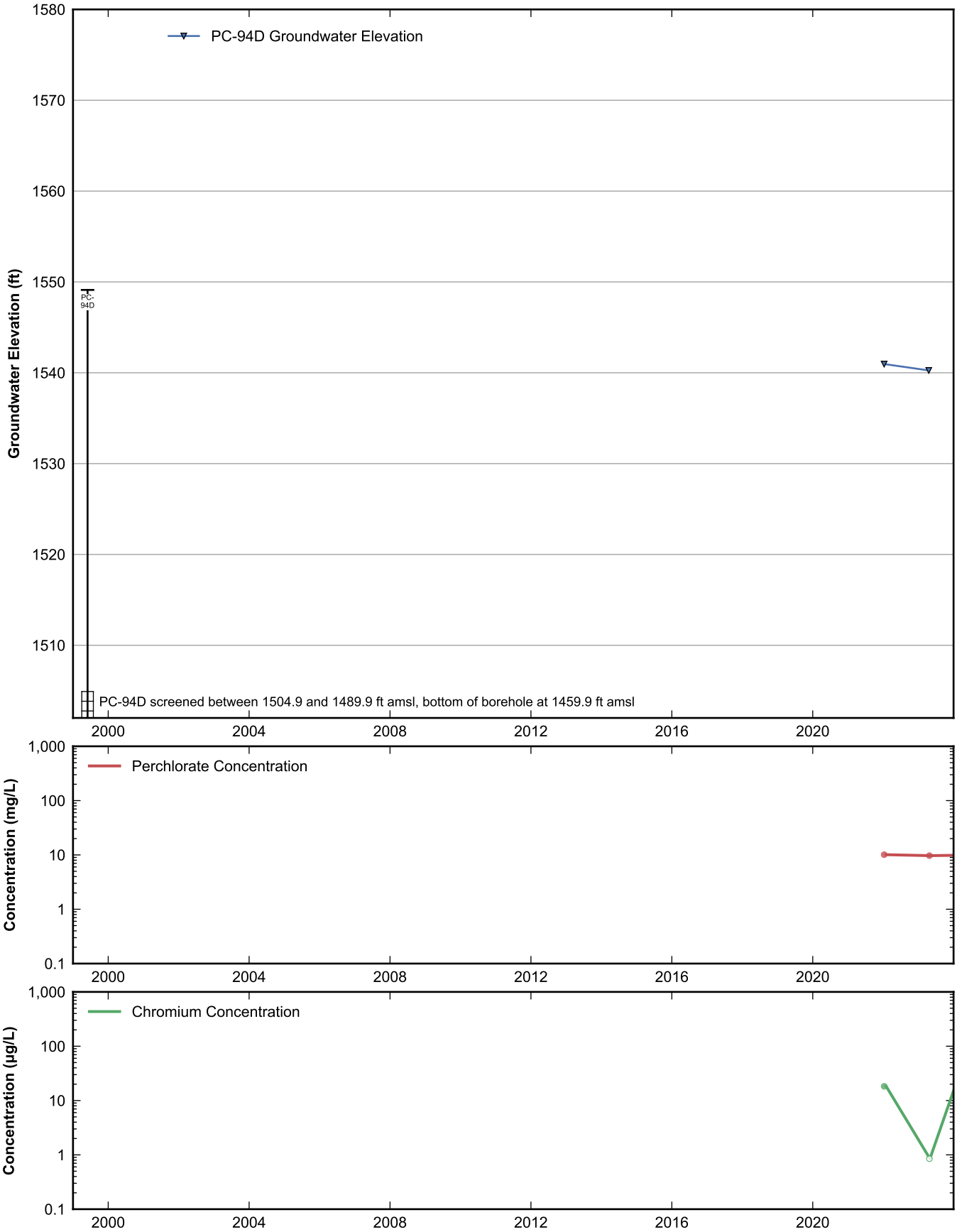

RAMBOLL

Data Sheet for Well PC-94D
Nevada Environmental Response Trust Site
Henderson, Nevada

Drafter: JH	Date: 2025-02-12	Contract Number: 1940112035	Approved:	Revised:

Path: rehemy\projects\NERT\GWM\AnnualPerformanceReporting\WellDataSheets.py

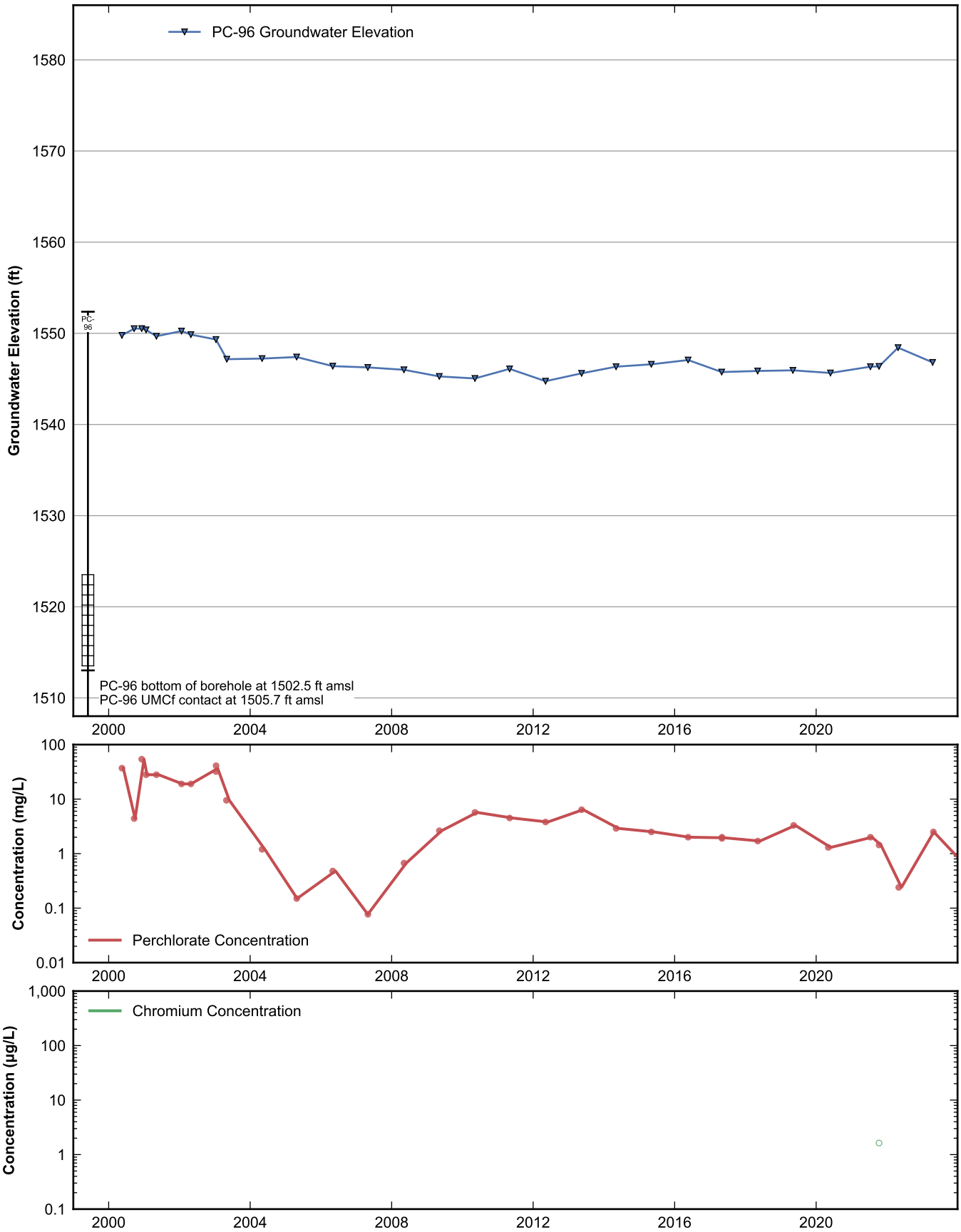

RAMBOLL

Data Sheet for Well PC-96
Nevada Environmental Response Trust Site
Henderson, Nevada

Drafter: JH	Date: 2025-02-12	Contract Number: 1940112035	Approved:	Revised:

Path: rehemy\projects\NERT\GWM\AnnualPerformanceReporting\WellDataSheets.py

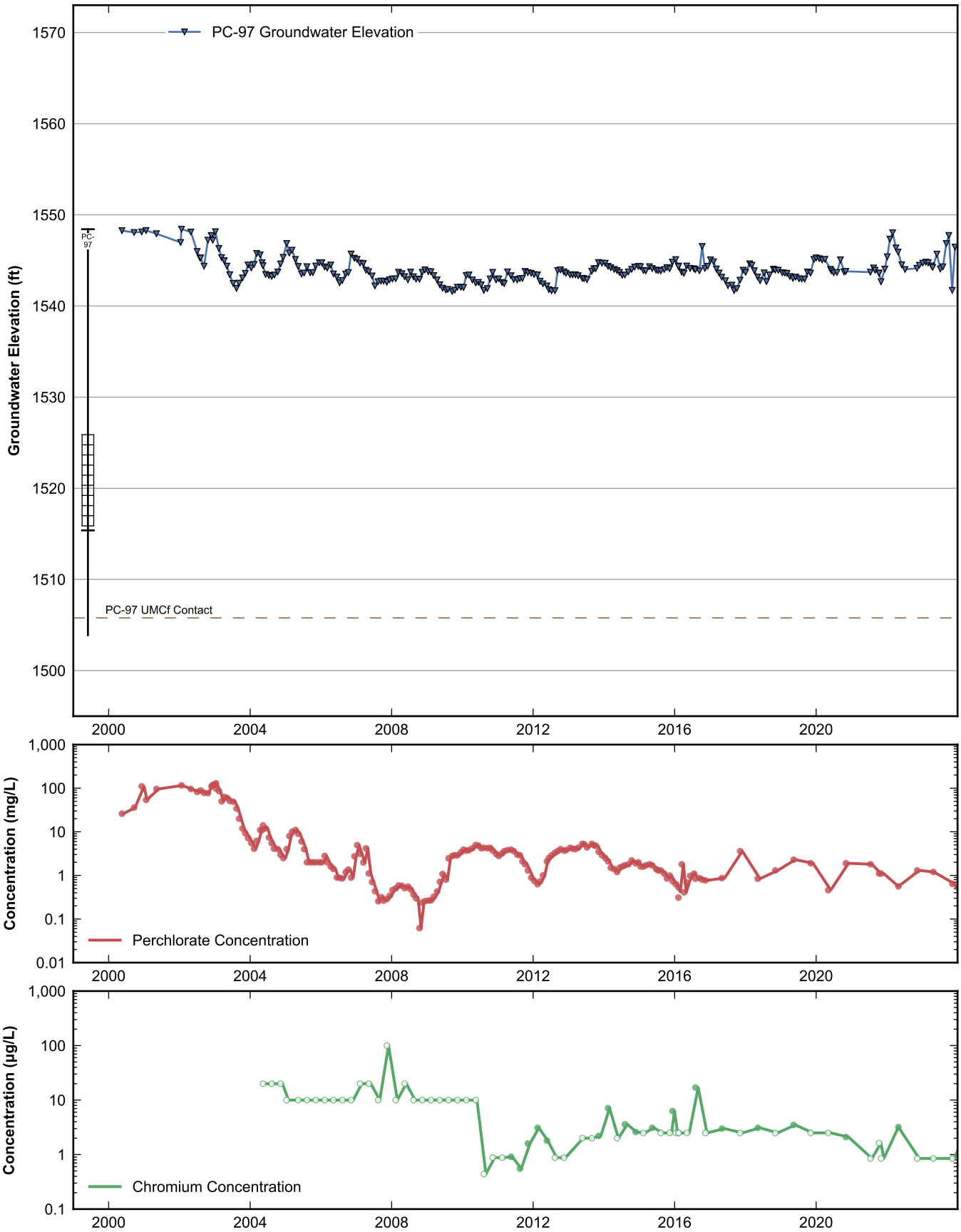

RAMBOLL

Data Sheet for Well PC-97
Nevada Environmental Response Trust Site
Henderson, Nevada

Drafter: JH	Date: 2025-02-12	Contract Number: 1940112035	Approved:	Revised:

Path: rehemy\projects\NERT\GWM\AnnualPerformanceReporting\WellDataSheets.py

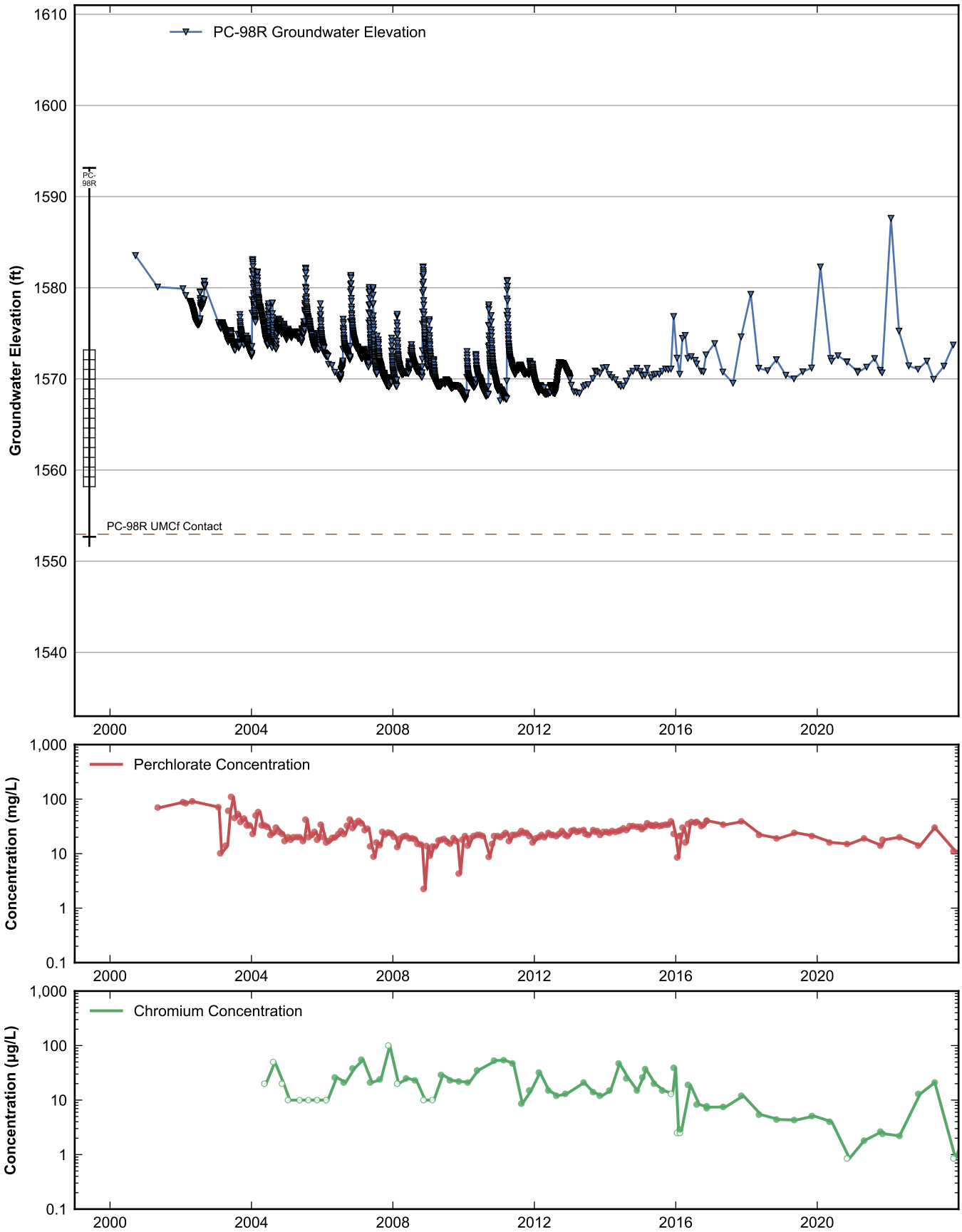

RAMBOLL

Data Sheet for Well PC-98R
Nevada Environmental Response Trust Site
Henderson, Nevada

Drafter: JH	Date: 2025-02-12	Contract Number: 1940112035	Approved:	Revised:

Path: rehemy\projects\NERT\GWM\AnnualPerformanceReporting\WellDataSheets.py

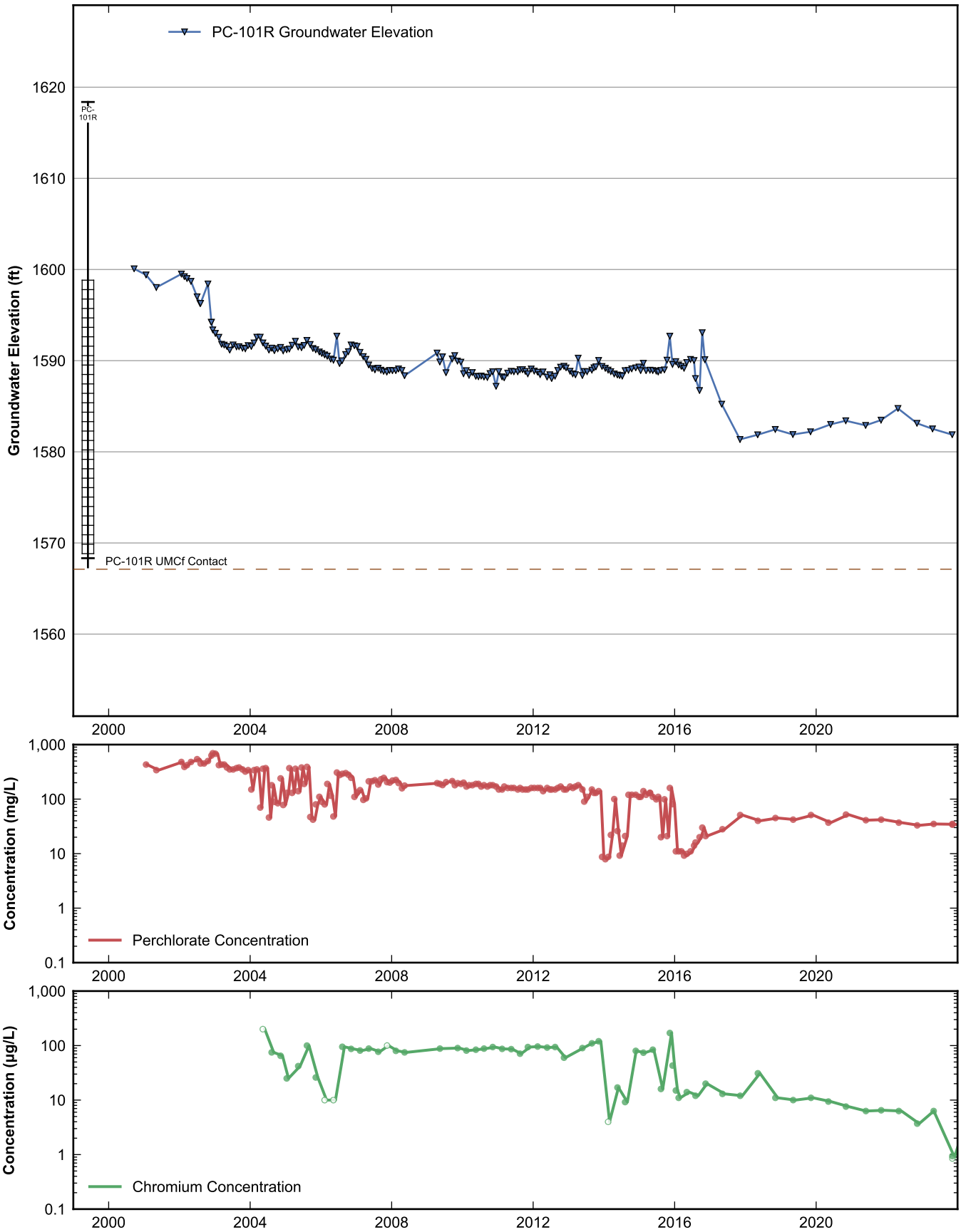

RAMBOLL

Data Sheet for Well PC-101R
Nevada Environmental Response Trust Site
Henderson, Nevada

Drafter: JH	Date: 2025-02-12	Contract Number: 1940112035	Approved:	Revised:

Path: rehemy\projects\NERT\GWM\AnnualPerformanceReporting\WellDataSheets.py

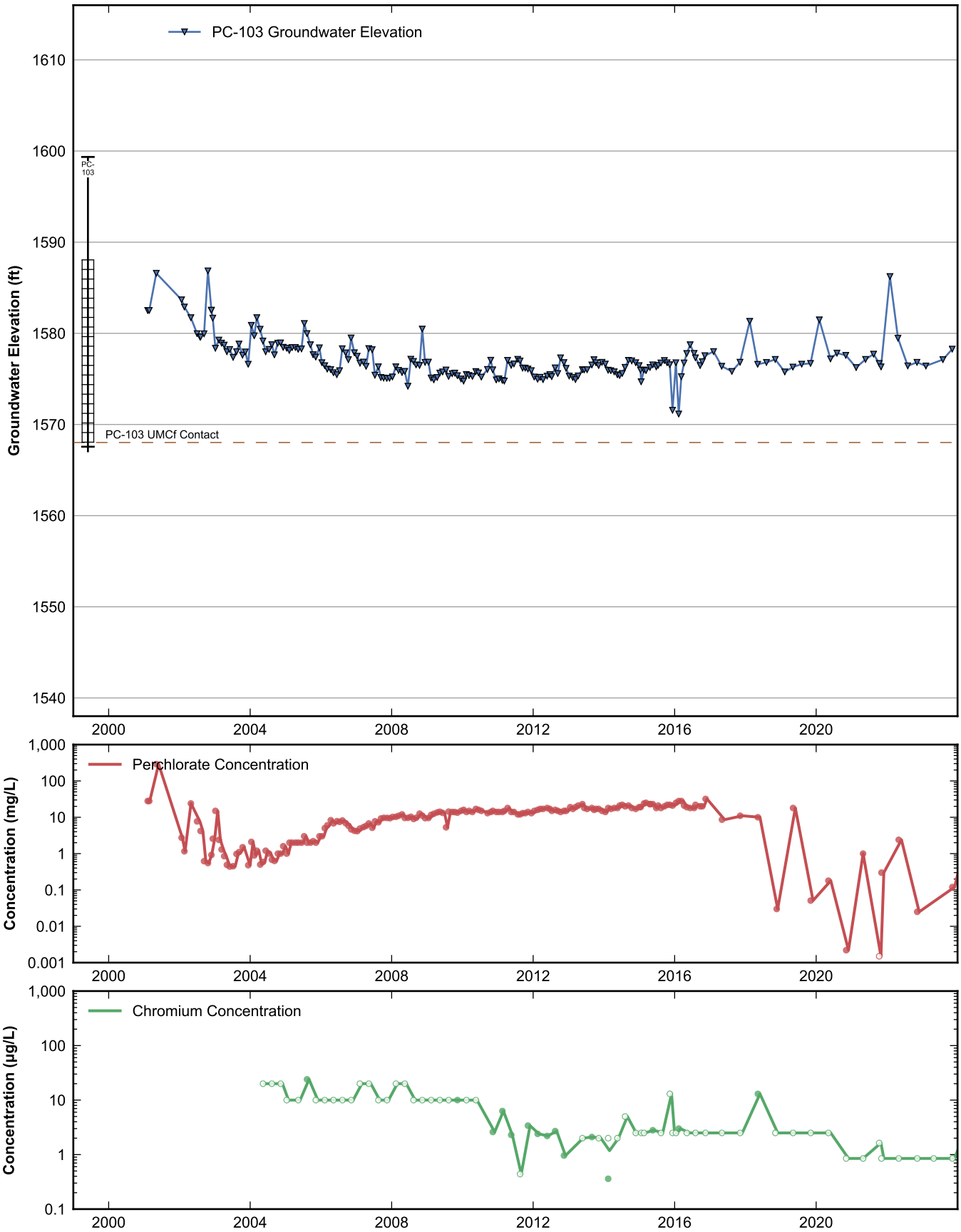

RAMBOLL

Data Sheet for Well PC-103
Nevada Environmental Response Trust Site
Henderson, Nevada

Drafter: JH	Date: 2025-02-12	Contract Number: 1940112035	Approved:	Revised:

Path: rehemy\projects\NERT\GWM\AnnualPerformanceReporting\WellDataSheets.py

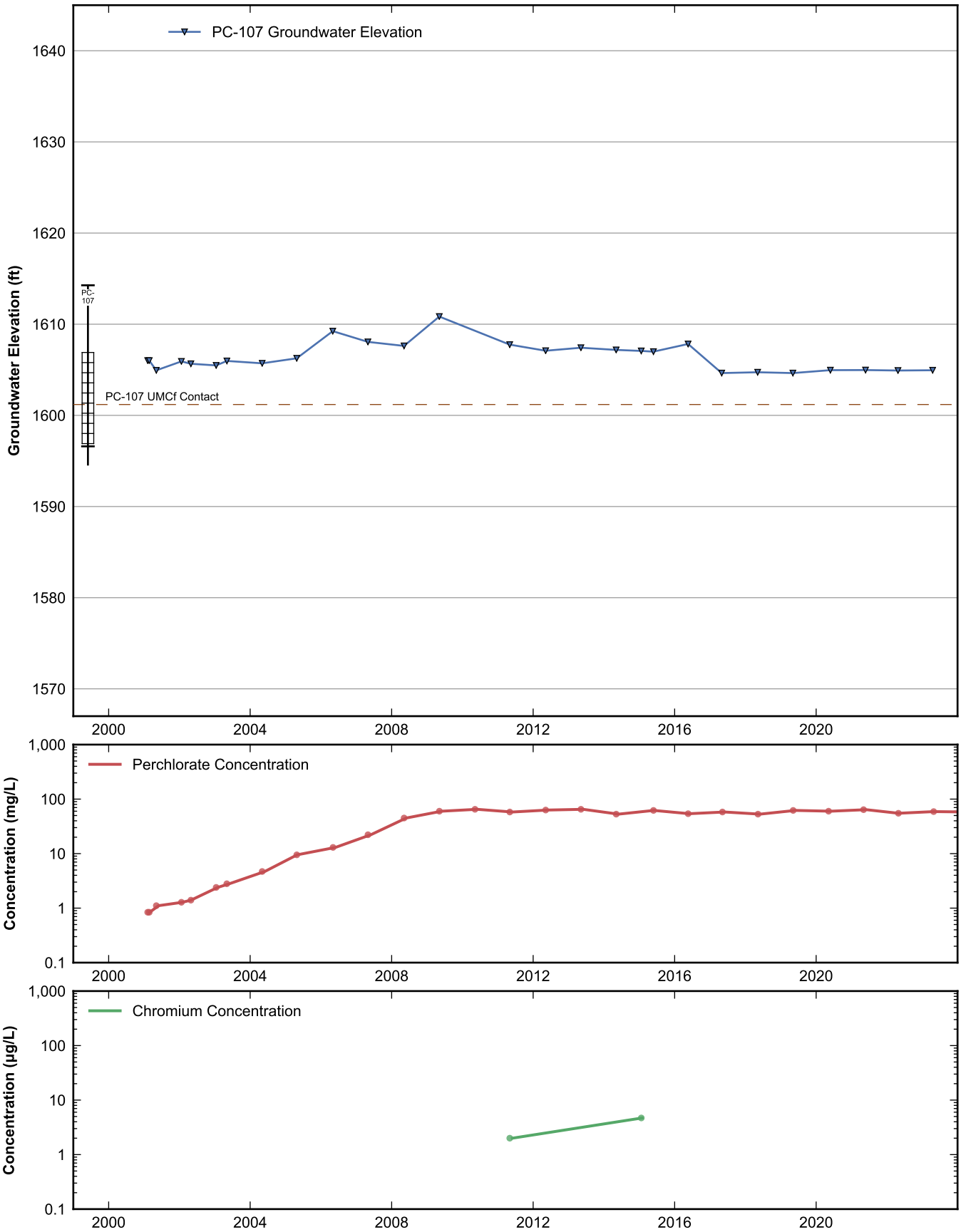

RAMBOLL

Data Sheet for Well PC-107
Nevada Environmental Response Trust Site
Henderson, Nevada

Drafter: JH	Date: 2025-02-12	Contract Number: 1940112035	Approved:	Revised:

Path: rehemy\projects\NERT\GWM\AnnualPerformanceReporting\WellDataSheets.py

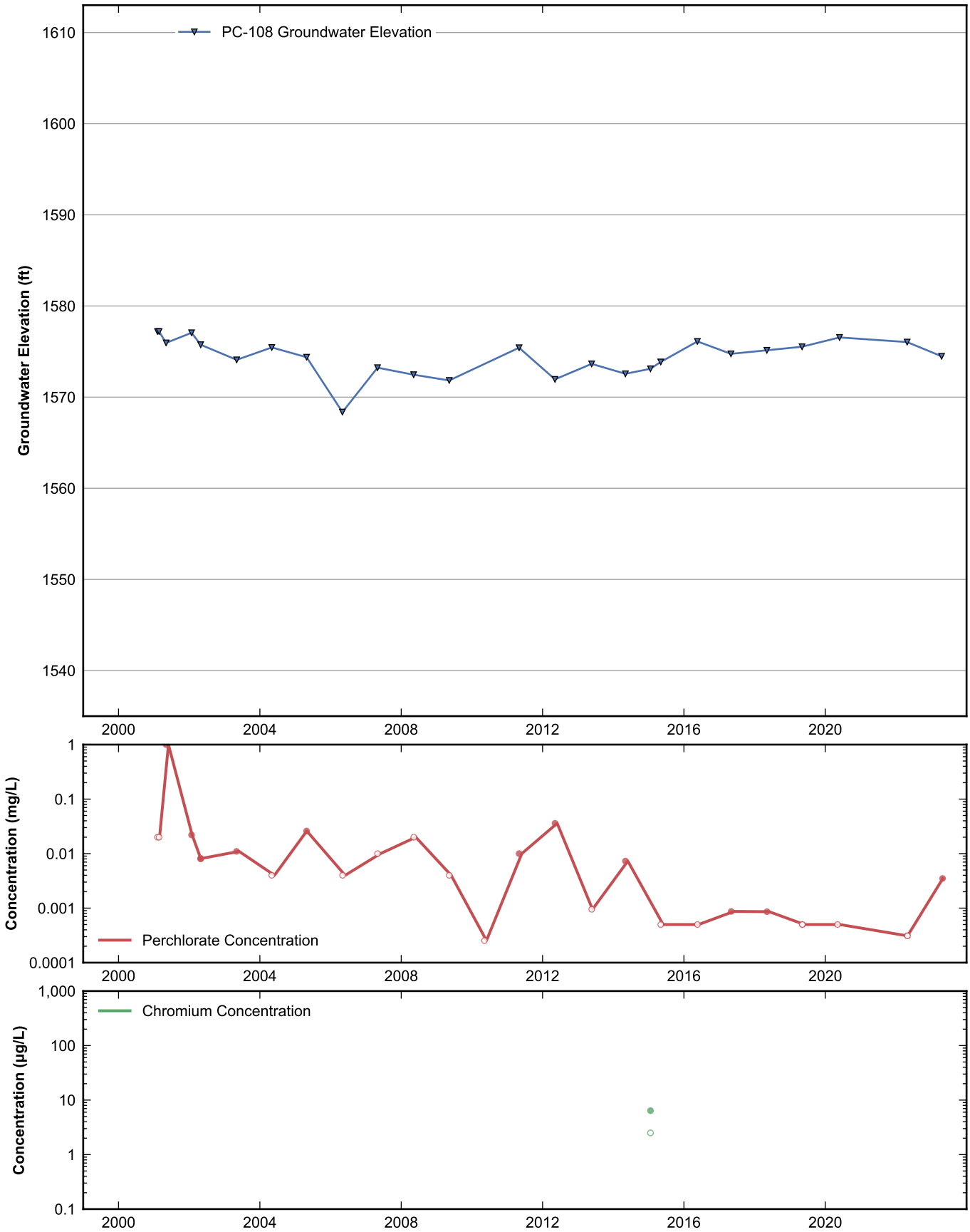

RAMBOLL

Data Sheet for Well PC-108
Nevada Environmental Response Trust Site
Henderson, Nevada

Drafter: JH	Date: 2025-02-12	Contract Number: 1940112035	Approved:	Revised:

Path: rehemy\projects\NERT\GWM\AnnualPerformanceReporting\WellDataSheets.py

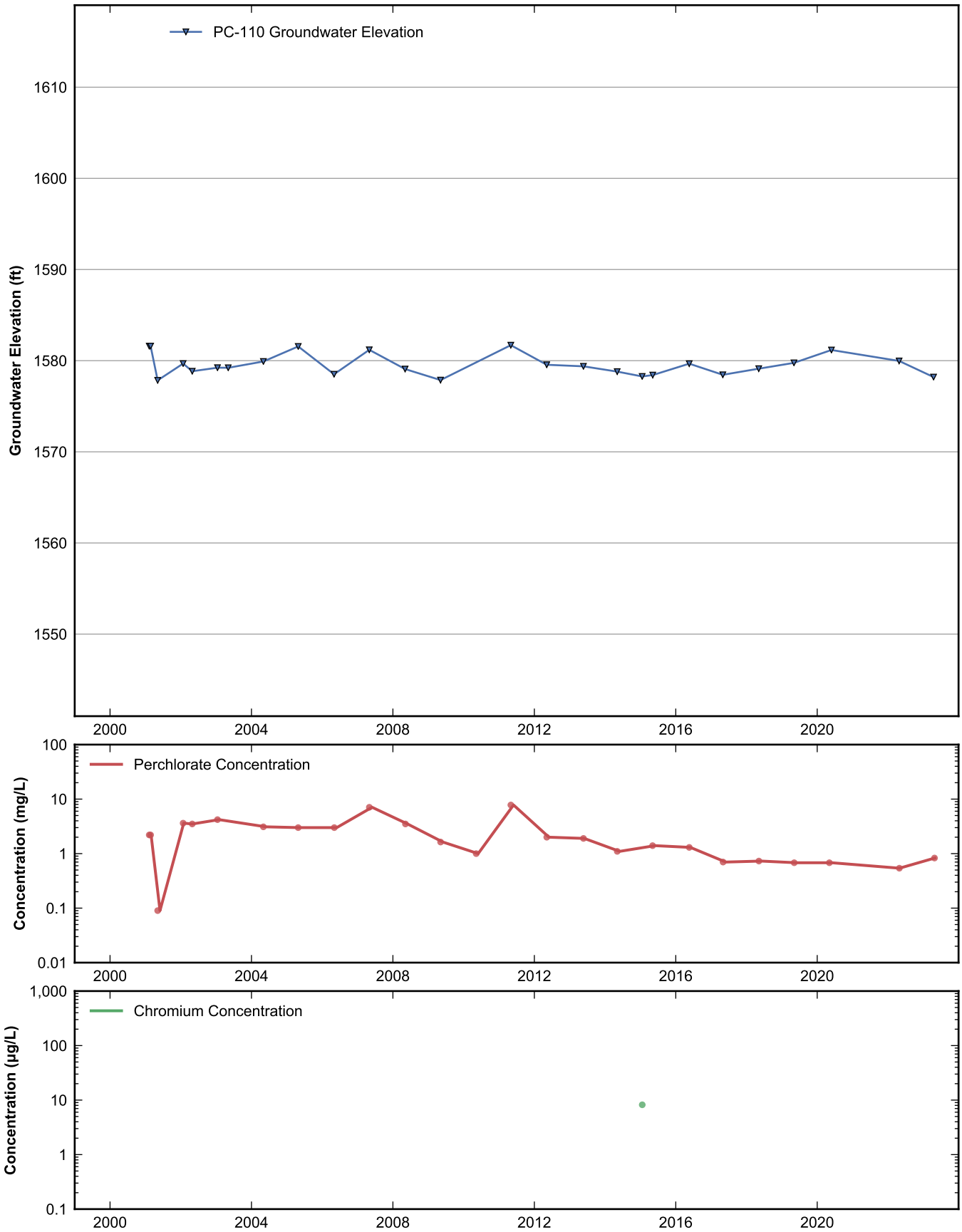

RAMBOLL

Data Sheet for Well PC-110
Nevada Environmental Response Trust Site
Henderson, Nevada

Drafter: JH	Date: 2025-02-12	Contract Number: 1940112035	Approved:	Revised:

Path: rehemy\projects\NERT\GWM\AnnualPerformanceReporting\WellDataSheets.py

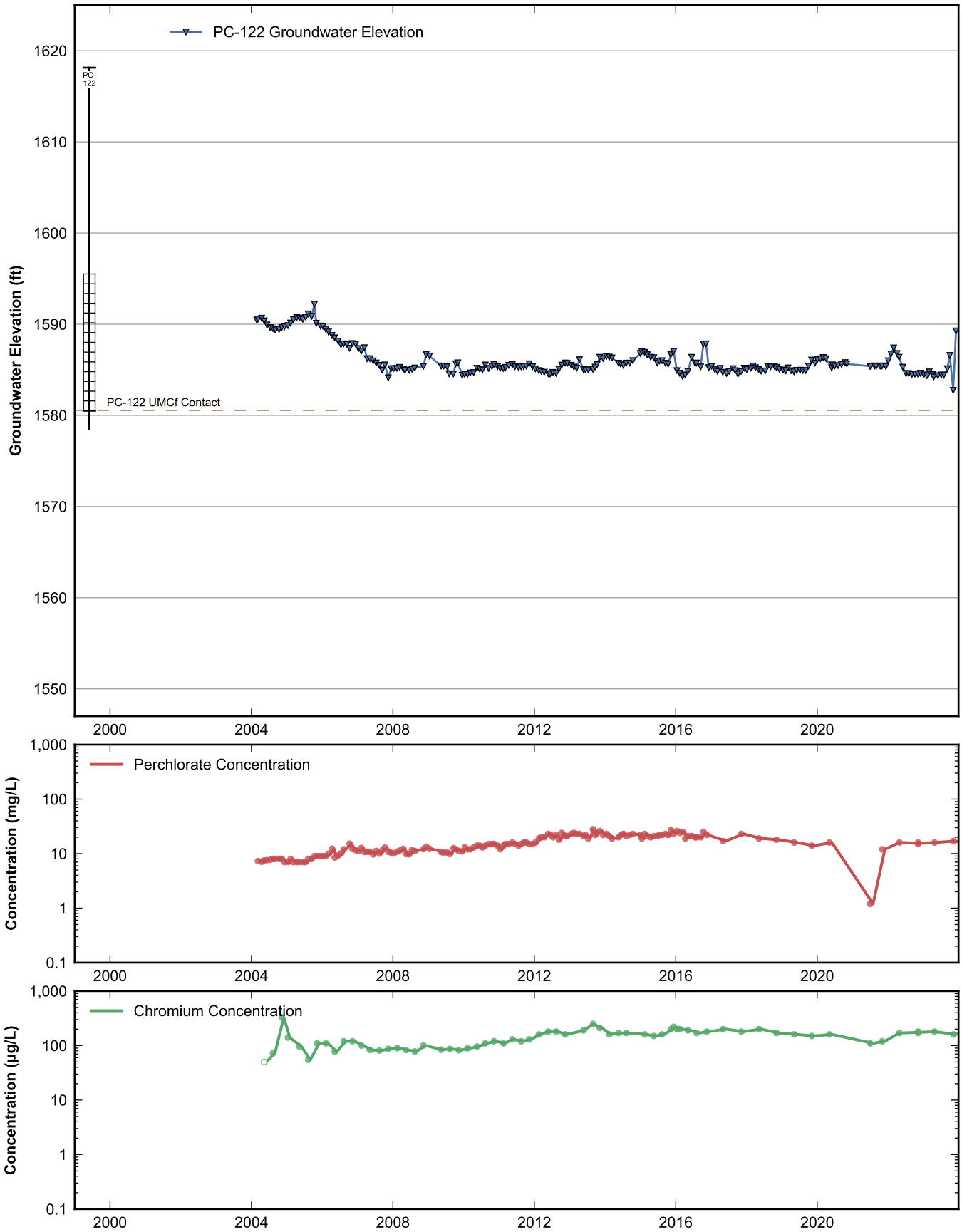

RAMBOLL

Data Sheet for Well PC-122
Nevada Environmental Response Trust Site
Henderson, Nevada

Drafter: JH	Date: 2025-02-12	Contract Number: 1940112035	Approved:	Revised:

Path: rehemy\projects\NERT\GWM\AnnualPerformanceReporting\WellDataSheets.py

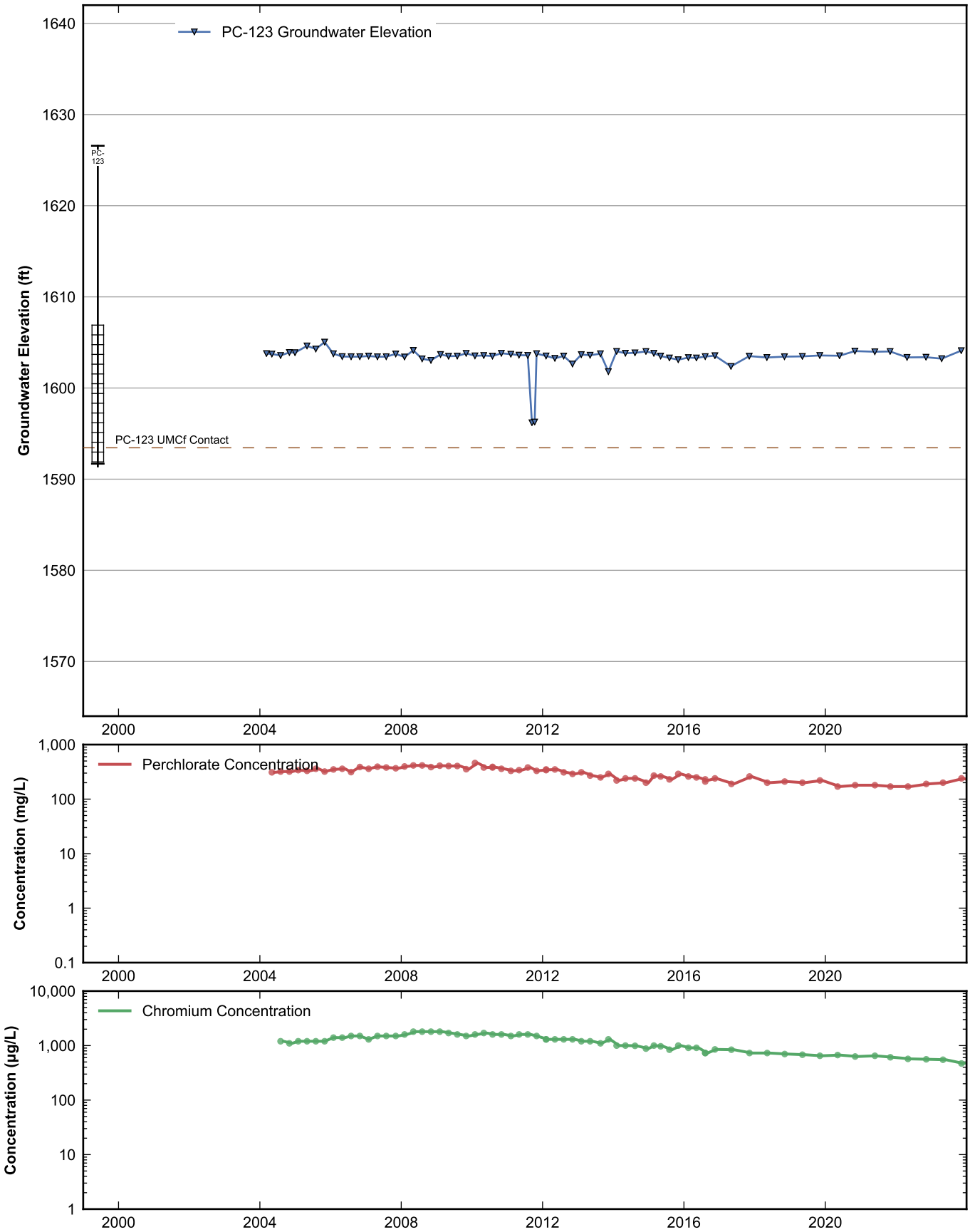

RAMBOLL

Data Sheet for Well PC-123
Nevada Environmental Response Trust Site
Henderson, Nevada

Drafter: JH	Date: 2025-02-12	Contract Number: 1940112035	Approved:	Revised:

Path: rehemy\projects\NERT\GWM\AnnualPerformanceReporting\WellDataSheets.py

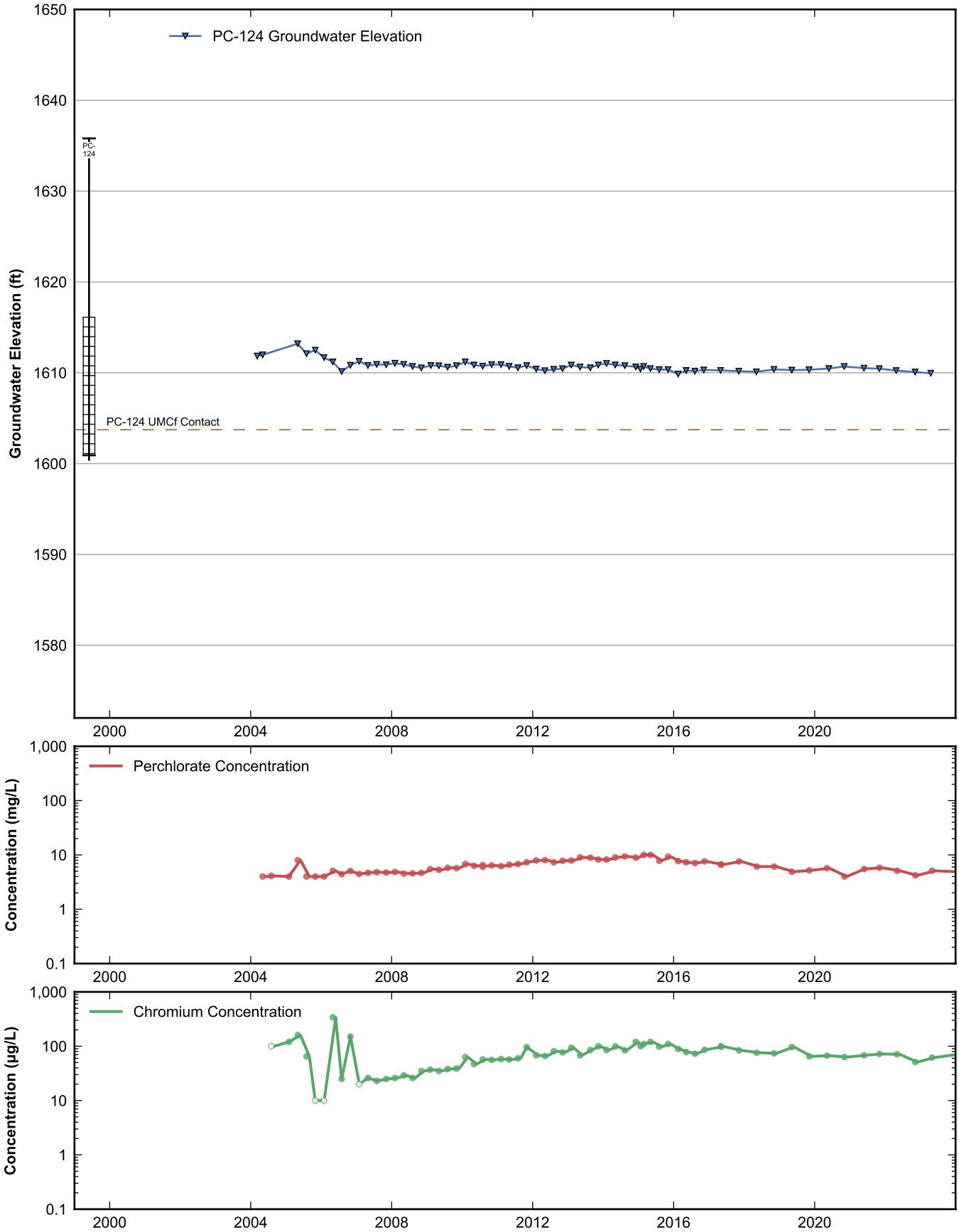

RAMBOLL

Data Sheet for Well PC-124
Nevada Environmental Response Trust Site
Henderson, Nevada

Drafter: JH	Date: 2025-02-12	Contract Number: 1940112035	Approved:	Revised:

Path: rehemy\projects\NERT\GWM\AnnualPerformanceReporting\WellDataSheets.py

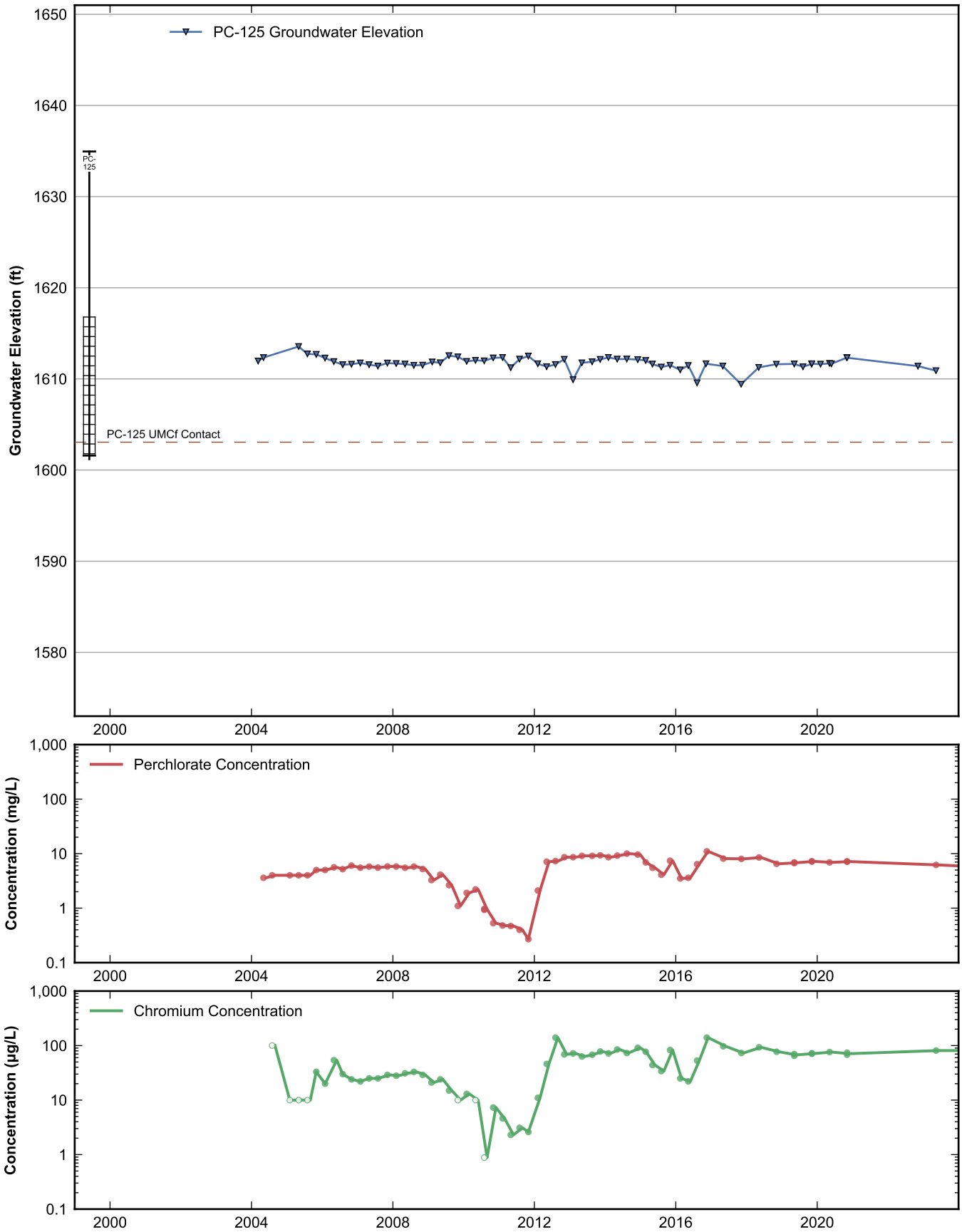

RAMBOLL

Data Sheet for Well PC-125
Nevada Environmental Response Trust Site
Henderson, Nevada

Drafter: JH	Date: 2025-02-12	Contract Number: 1940112035	Approved:	Revised:

Path: rehemy\projects\NERT\GWM\AnnualPerformanceReporting\WellDataSheets.py

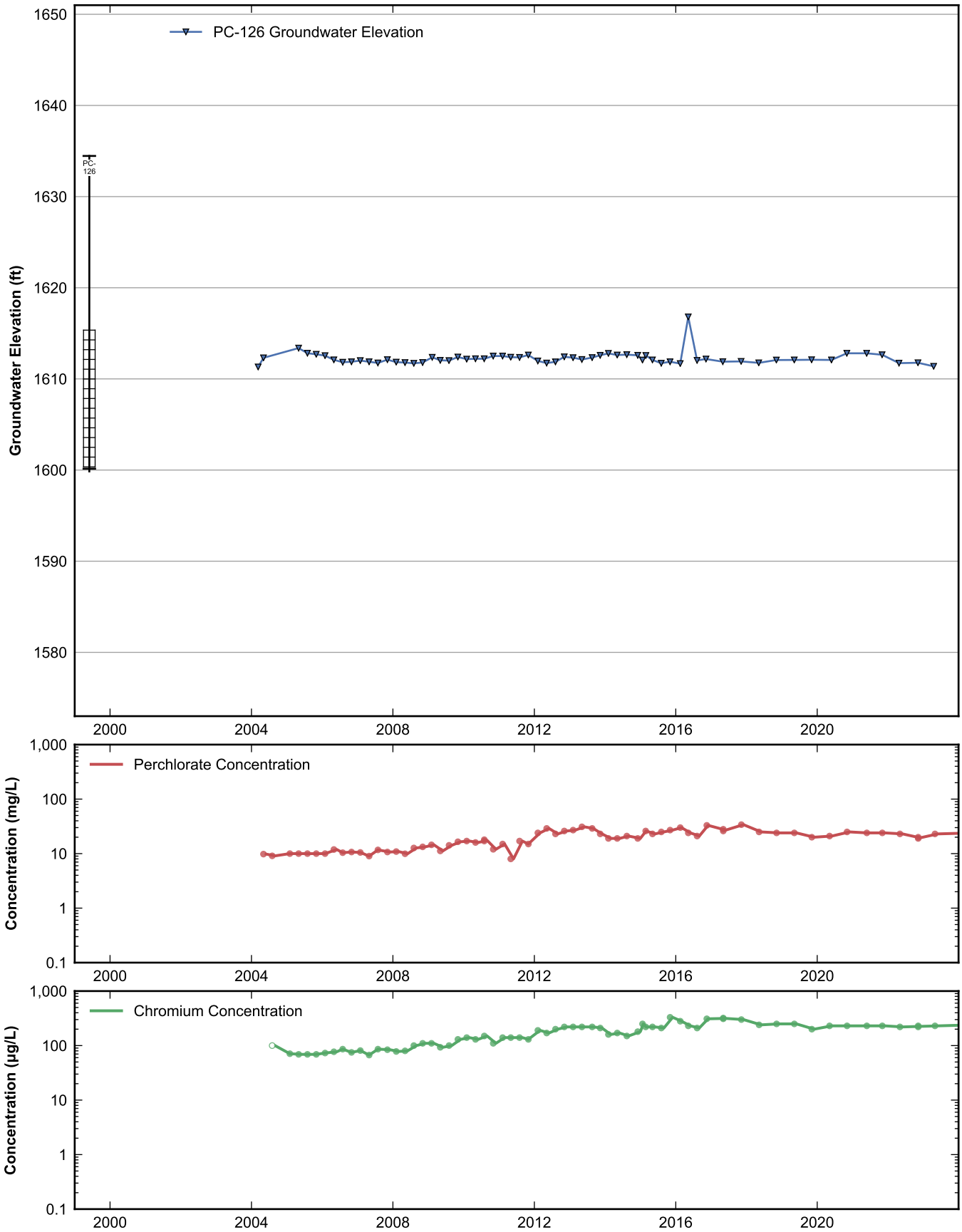

RAMBOLL

Data Sheet for Well PC-126
Nevada Environmental Response Trust Site
Henderson, Nevada

Drafter: JH	Date: 2025-02-12	Contract Number: 1940112035	Approved:	Revised:

Path: rehemy\projects\NERT\GWM\AnnualPerformanceReporting\WellDataSheets.py

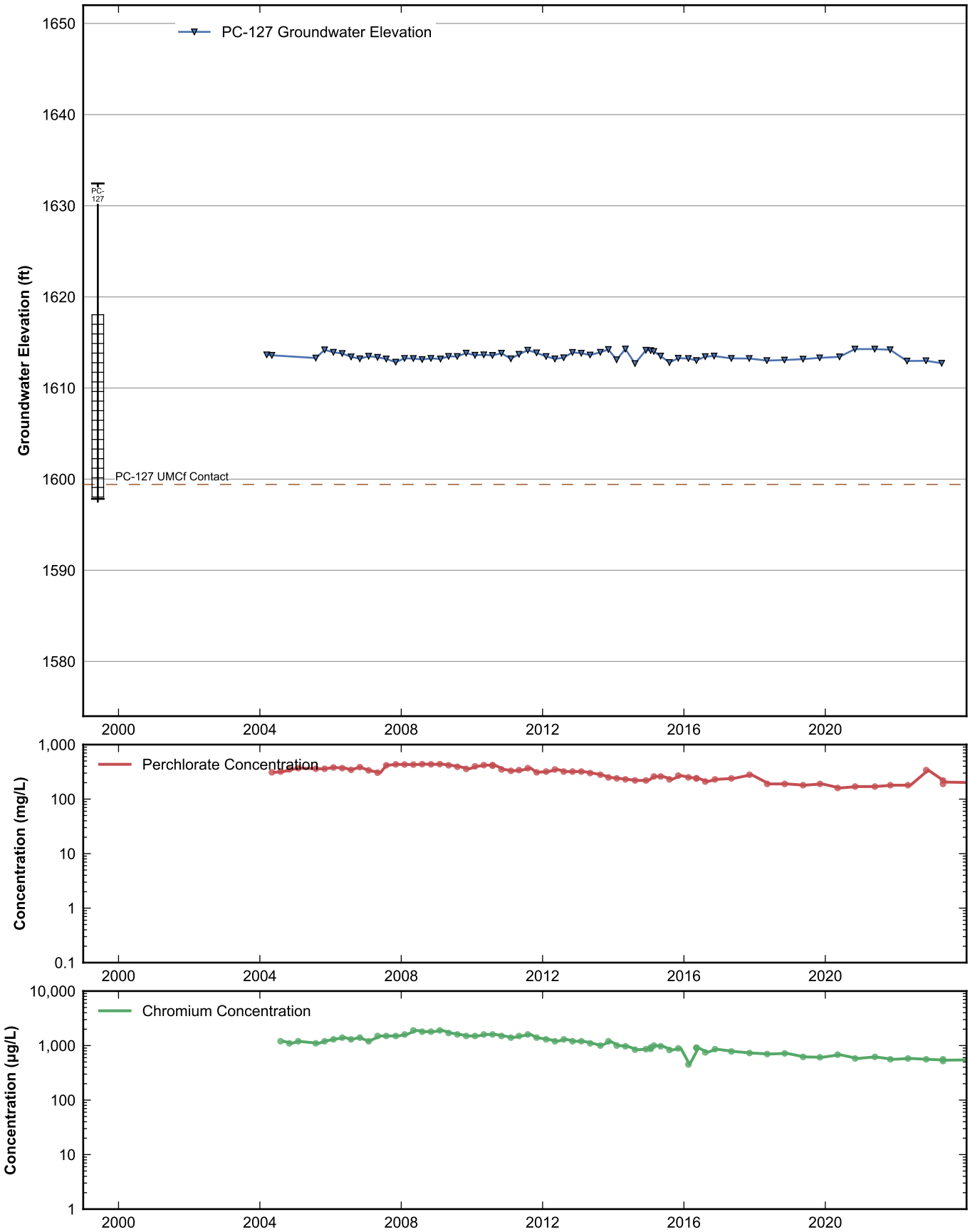

RAMBOLL

Data Sheet for Well PC-127
Nevada Environmental Response Trust Site
Henderson, Nevada

Drafter: JH	Date: 2025-02-12	Contract Number: 1940112035	Approved:	Revised:

Path: rehemy\projects\NERT\GWM\AnnualPerformanceReporting\WellDataSheets.py

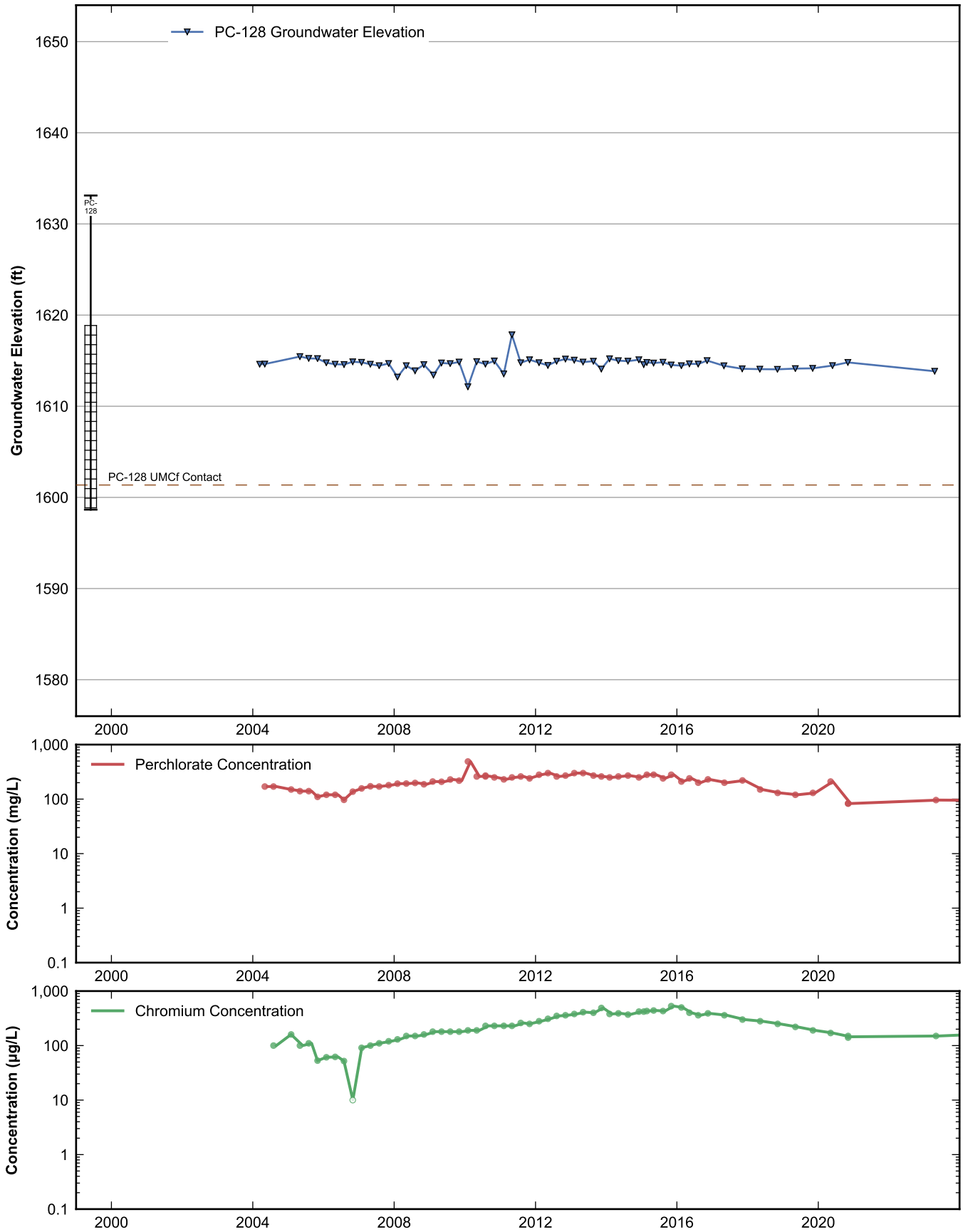

RAMBOLL

Data Sheet for Well PC-128
Nevada Environmental Response Trust Site
Henderson, Nevada

Drafter: JH	Date: 2025-02-12	Contract Number: 1940112035	Approved:	Revised:

Path: rehemy\projects\NERT\GWM\AnnualPerformanceReporting\WellDataSheets.py

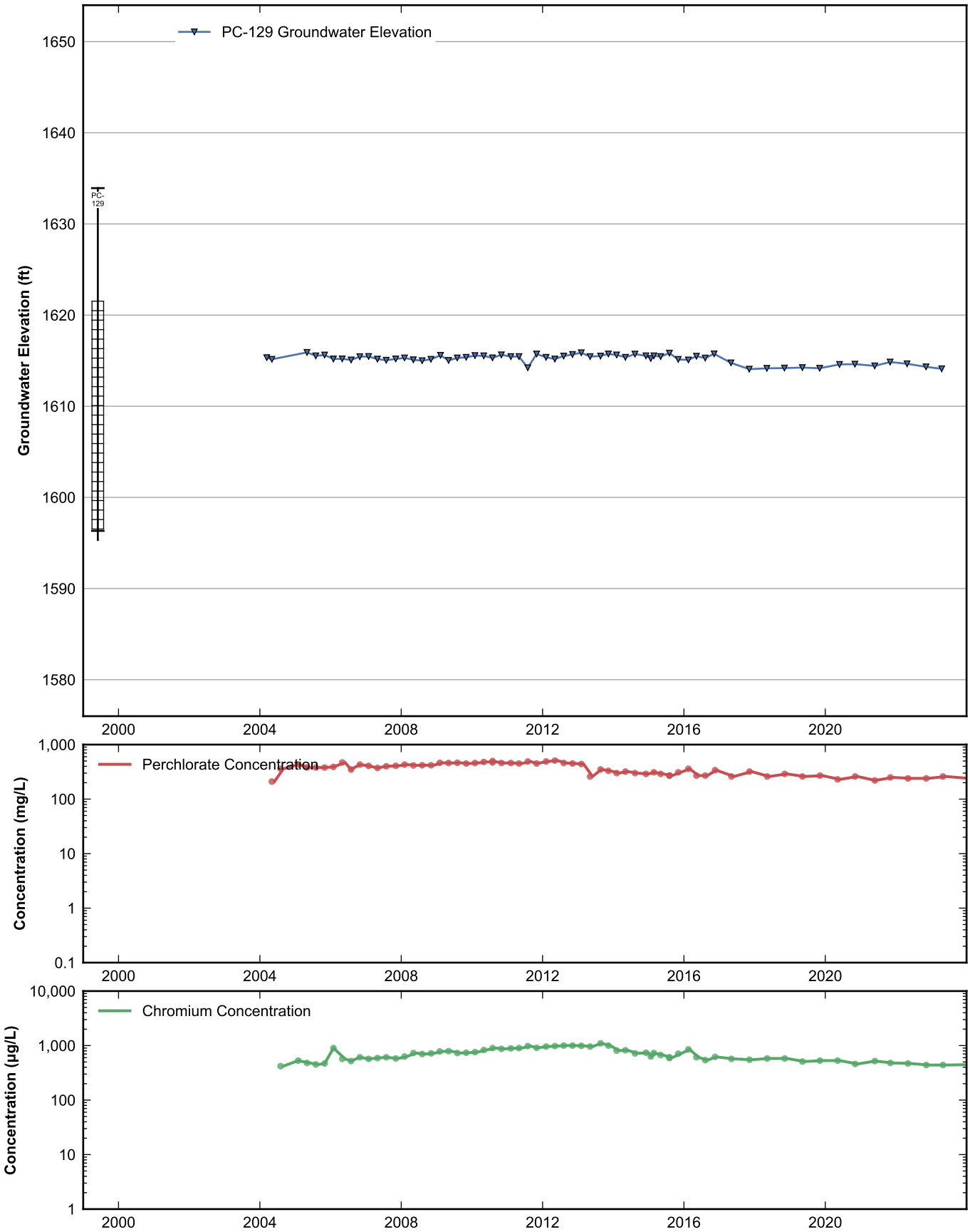

RAMBOLL

Data Sheet for Well PC-129
Nevada Environmental Response Trust Site
Henderson, Nevada

Drafter: JH	Date: 2025-02-12	Contract Number: 1940112035	Approved:	Revised:

Path: rehemy\projects\NERT\GWM\AnnualPerformanceReporting\WellDataSheets.py

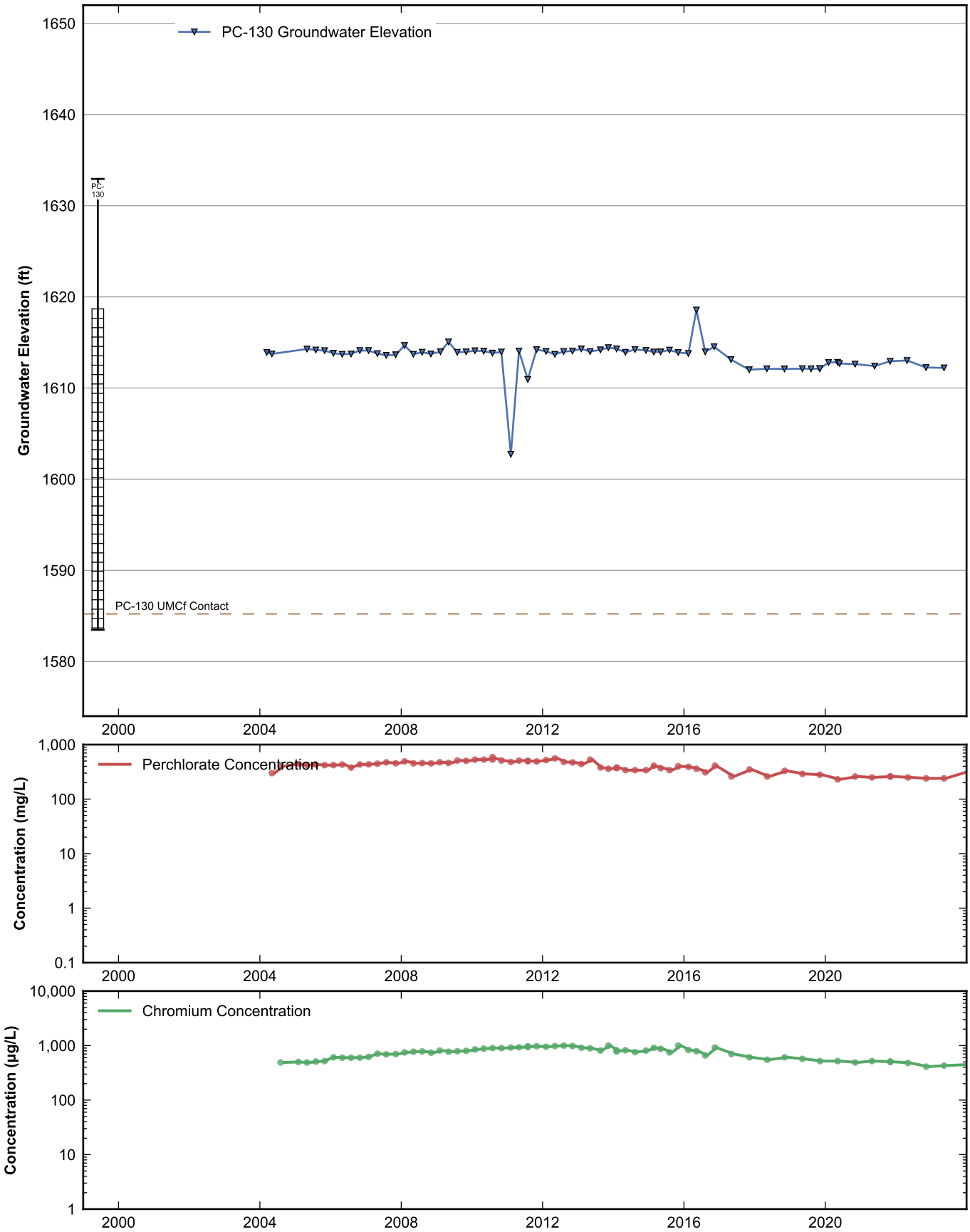

RAMBOLL

Data Sheet for Well PC-130
Nevada Environmental Response Trust Site
Henderson, Nevada

Drafter: JH	Date: 2025-02-12	Contract Number: 1940112035	Approved:	Revised:

Path: rehemy\projects\NERT\GWM\AnnualPerformanceReporting\WellDataSheets.py

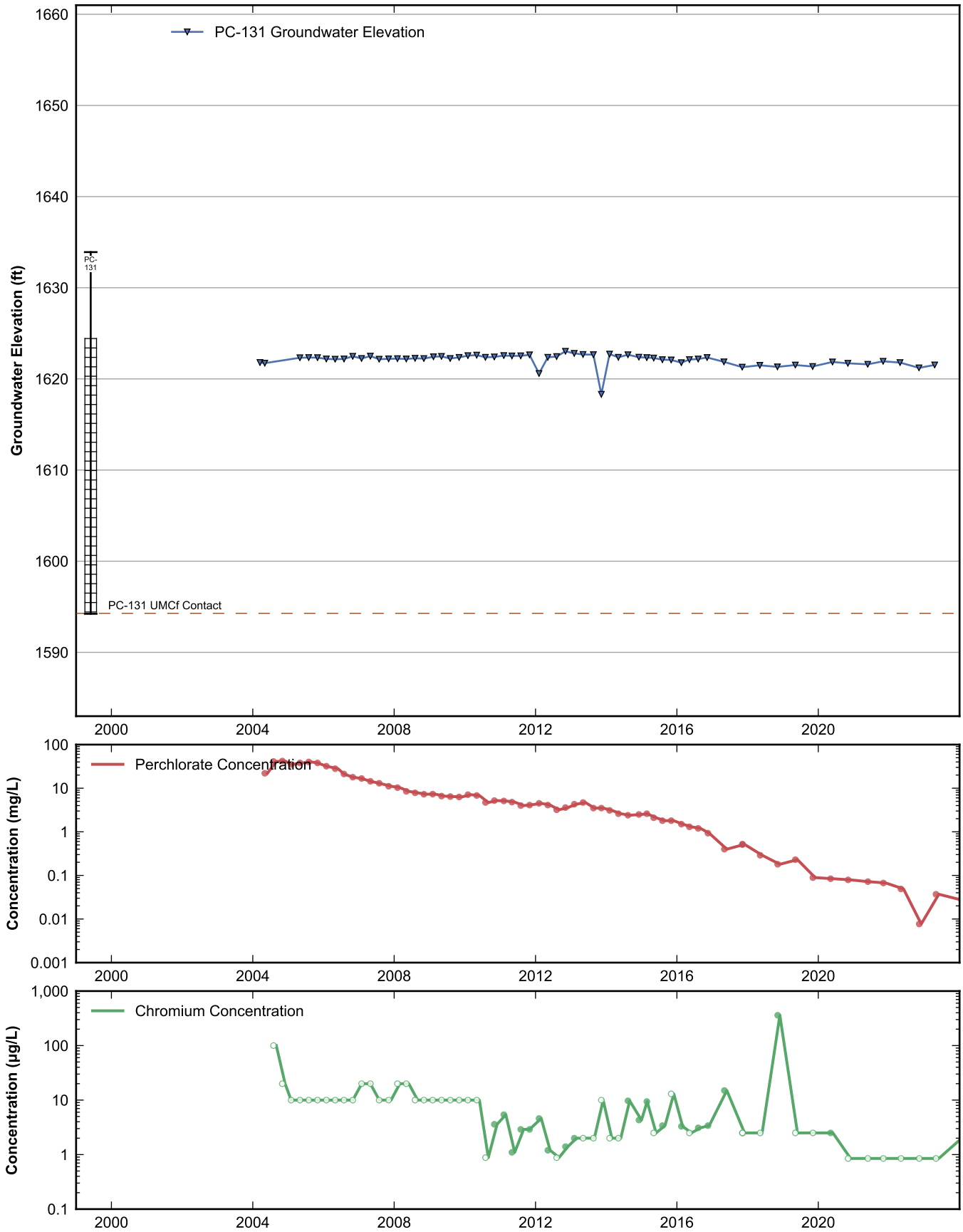

RAMBOLL

Data Sheet for Well PC-131
Nevada Environmental Response Trust Site
Henderson, Nevada

Drafter: JH	Date: 2025-02-12	Contract Number: 1940112035	Approved:	Revised:

Path: rehemy\projects\NERT\GWM\AnnualPerformanceReporting\WellDataSheets.py

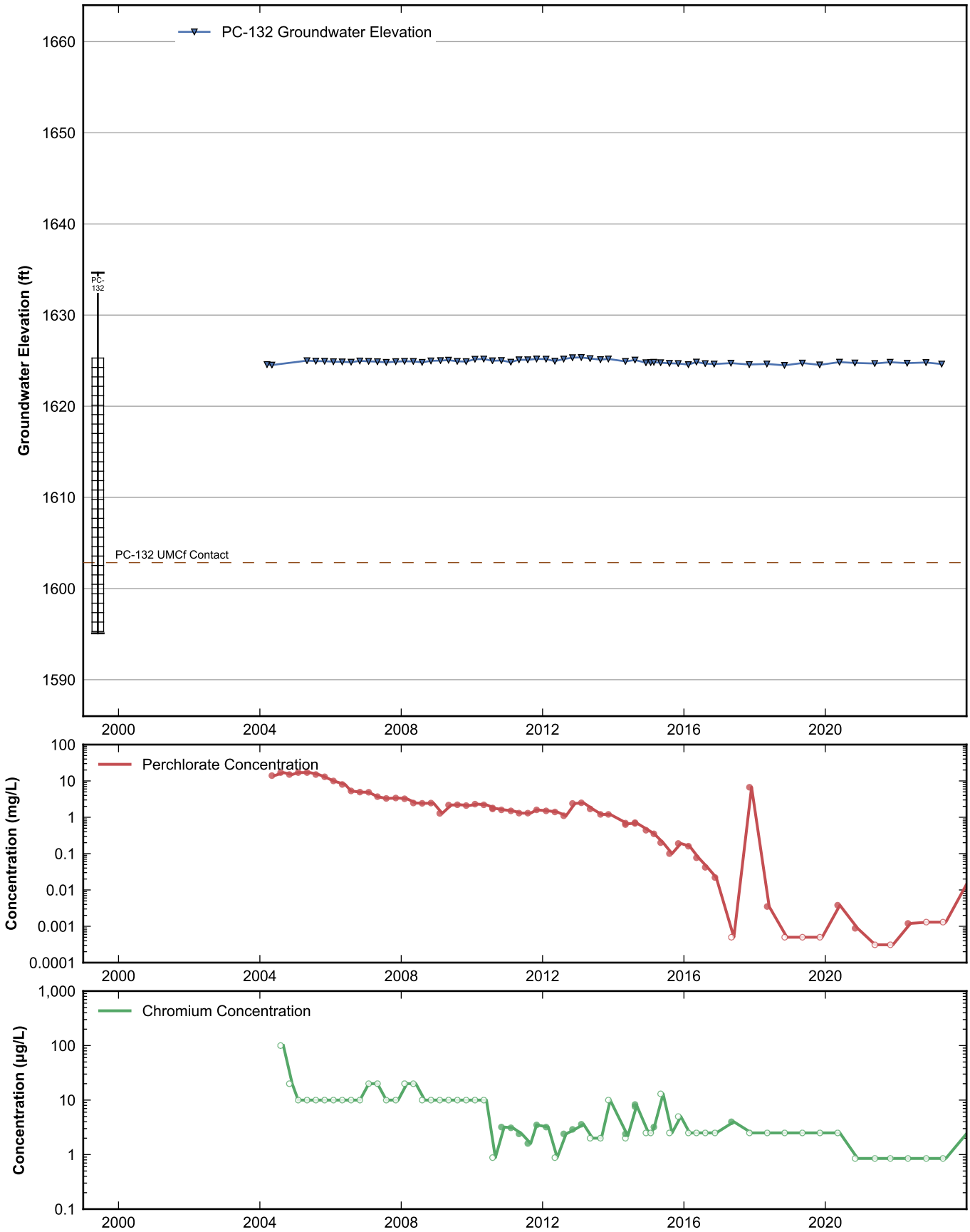

RAMBOLL

Data Sheet for Well PC-132
Nevada Environmental Response Trust Site
Henderson, Nevada

Drafter: JH	Date: 2025-02-12	Contract Number: 1940112035	Approved:	Revised:

Path: rehemy\projects\NERT\GWM\AnnualPerformanceReporting\WellDataSheets.py

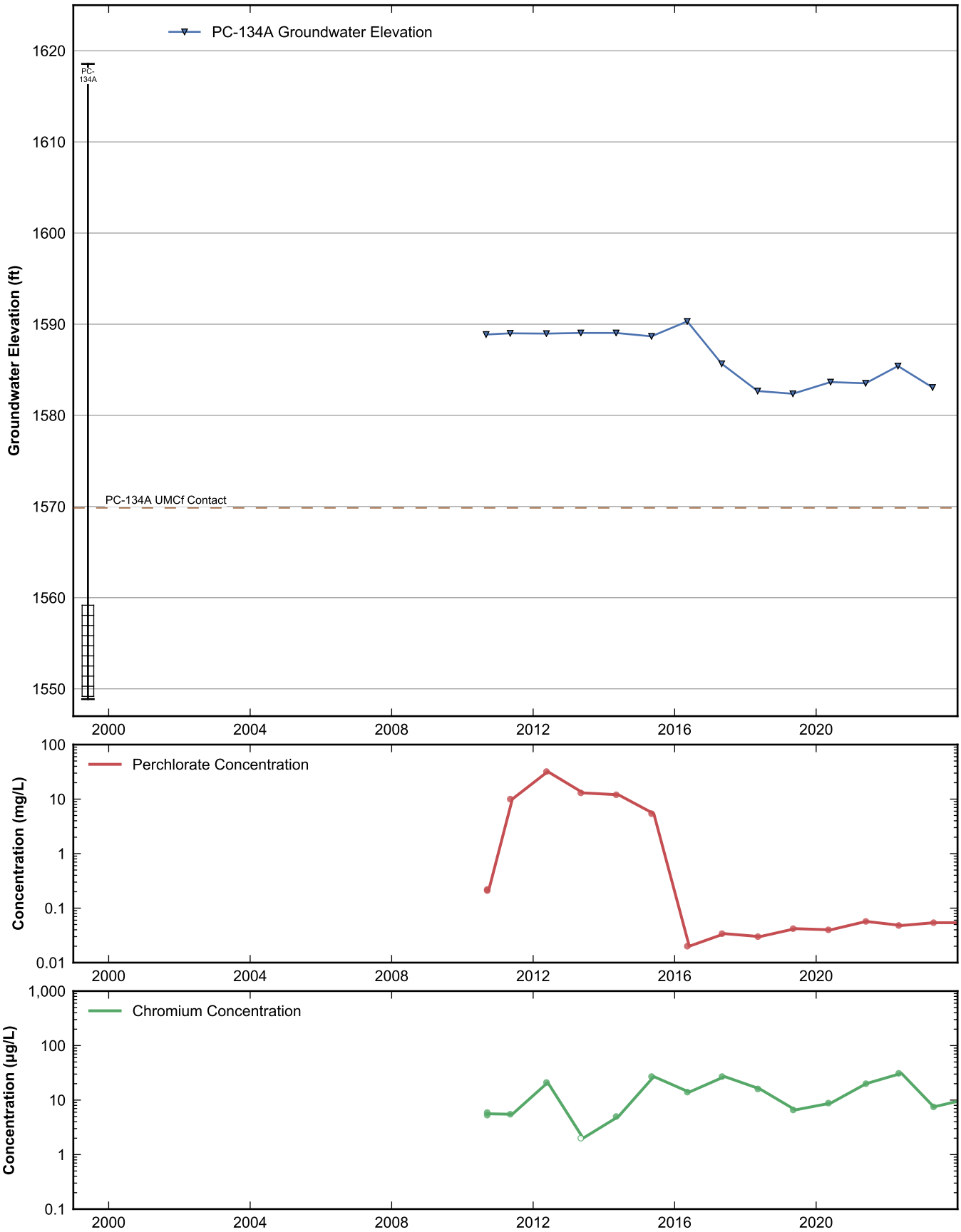

RAMBOLL

Data Sheet for Well PC-134A
Nevada Environmental Response Trust Site
Henderson, Nevada

Drafter: JH	Date: 2025-02-12	Contract Number: 1940112035	Approved:	Revised:

Path: rehemy\projects\NERT\GWM\AnnualPerformanceReporting\WellDataSheets.py

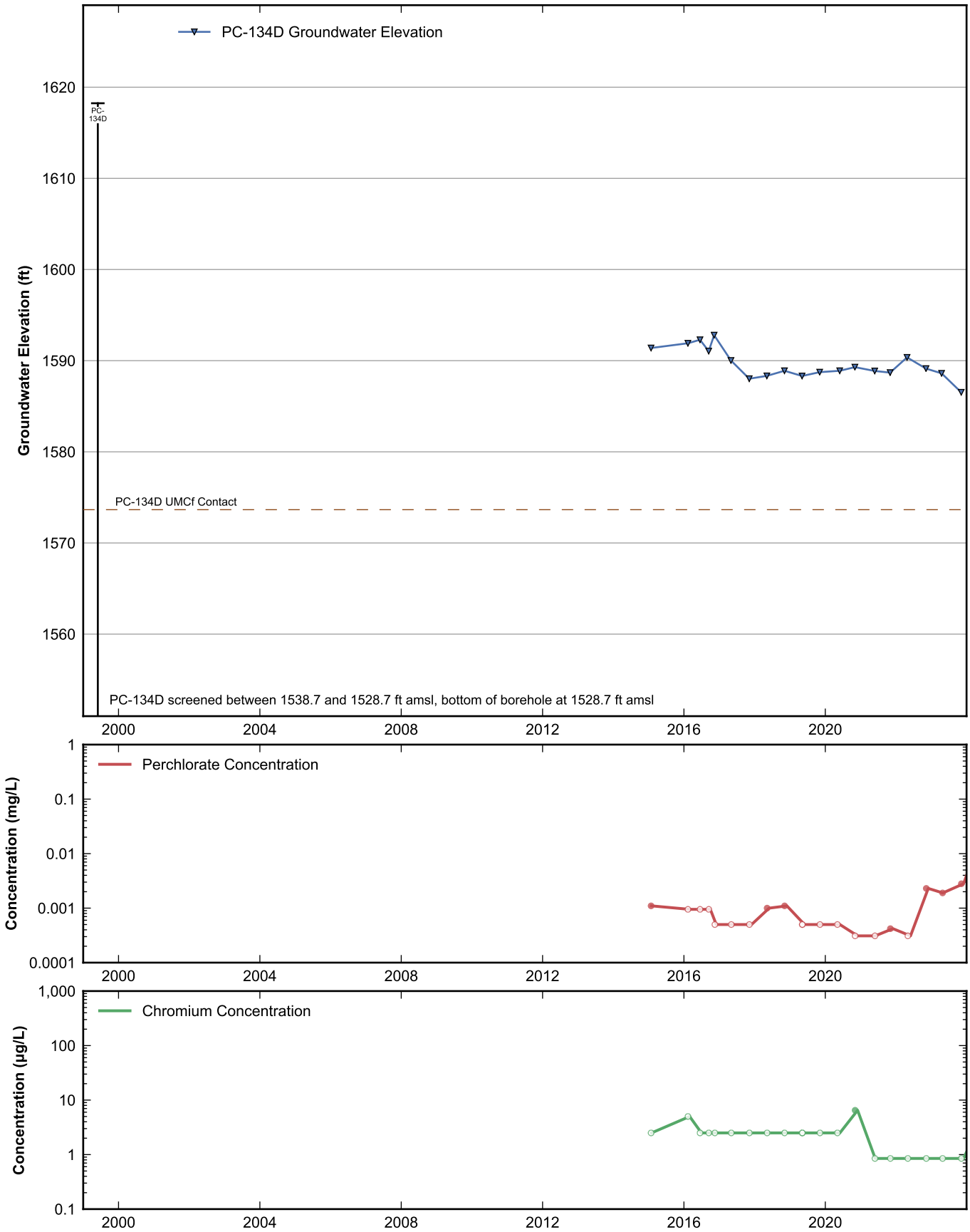

RAMBOLL

Data Sheet for Well PC-134D
Nevada Environmental Response Trust Site
Henderson, Nevada

Drafter: JH	Date: 2025-02-12	Contract Number: 1940112035	Approved:	Revised:

Path: rehemy\projects\NERT\GWM\AnnualPerformanceReporting\WellDataSheets.py

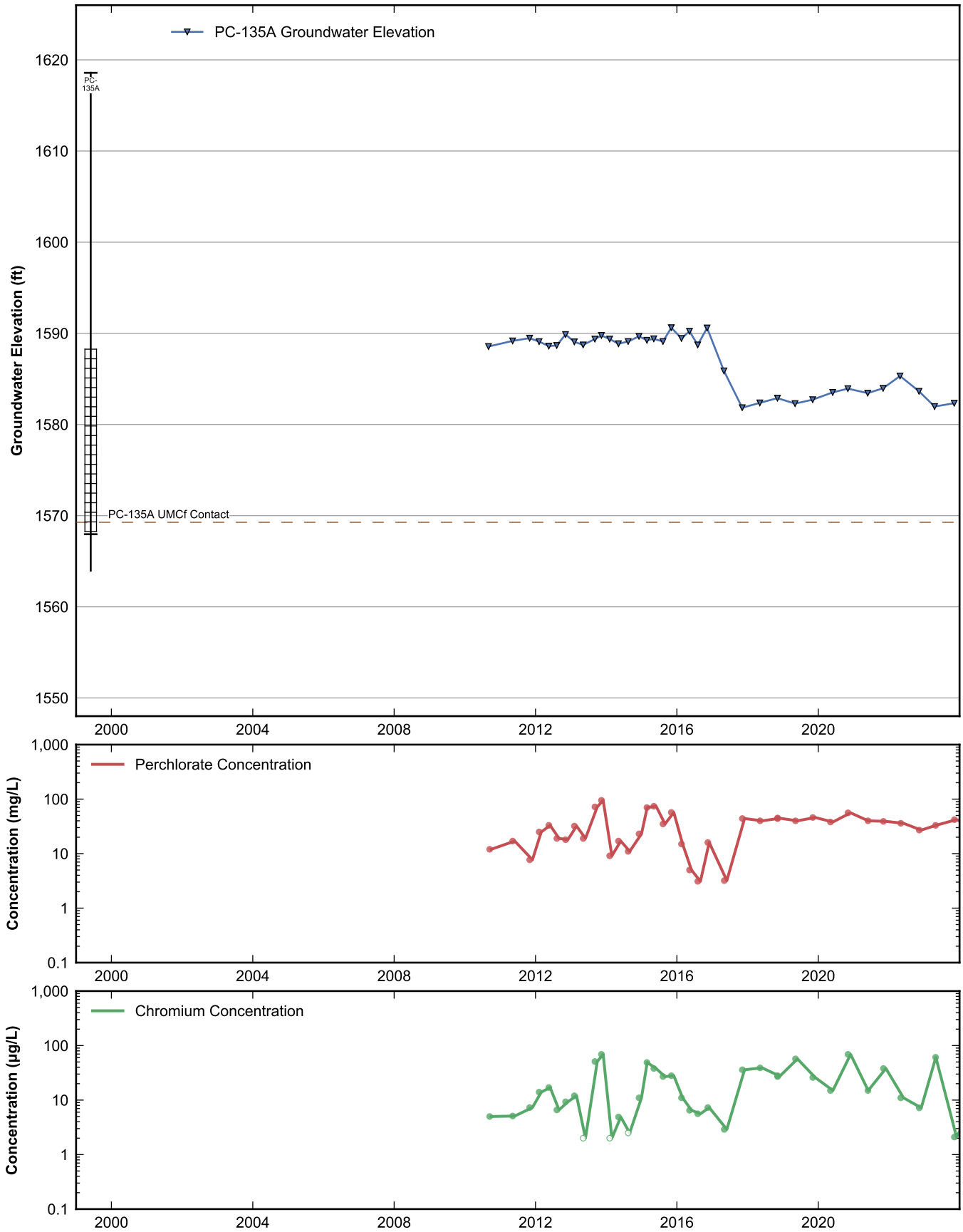

RAMBOLL

Data Sheet for Well PC-135A
Nevada Environmental Response Trust Site
Henderson, Nevada

Drafter: JH	Date: 2025-02-12	Contract Number: 1940112035	Approved:	Revised:

Path: rehemy\projects\NERT\GWM\AnnualPerformanceReporting\WellDataSheets.py

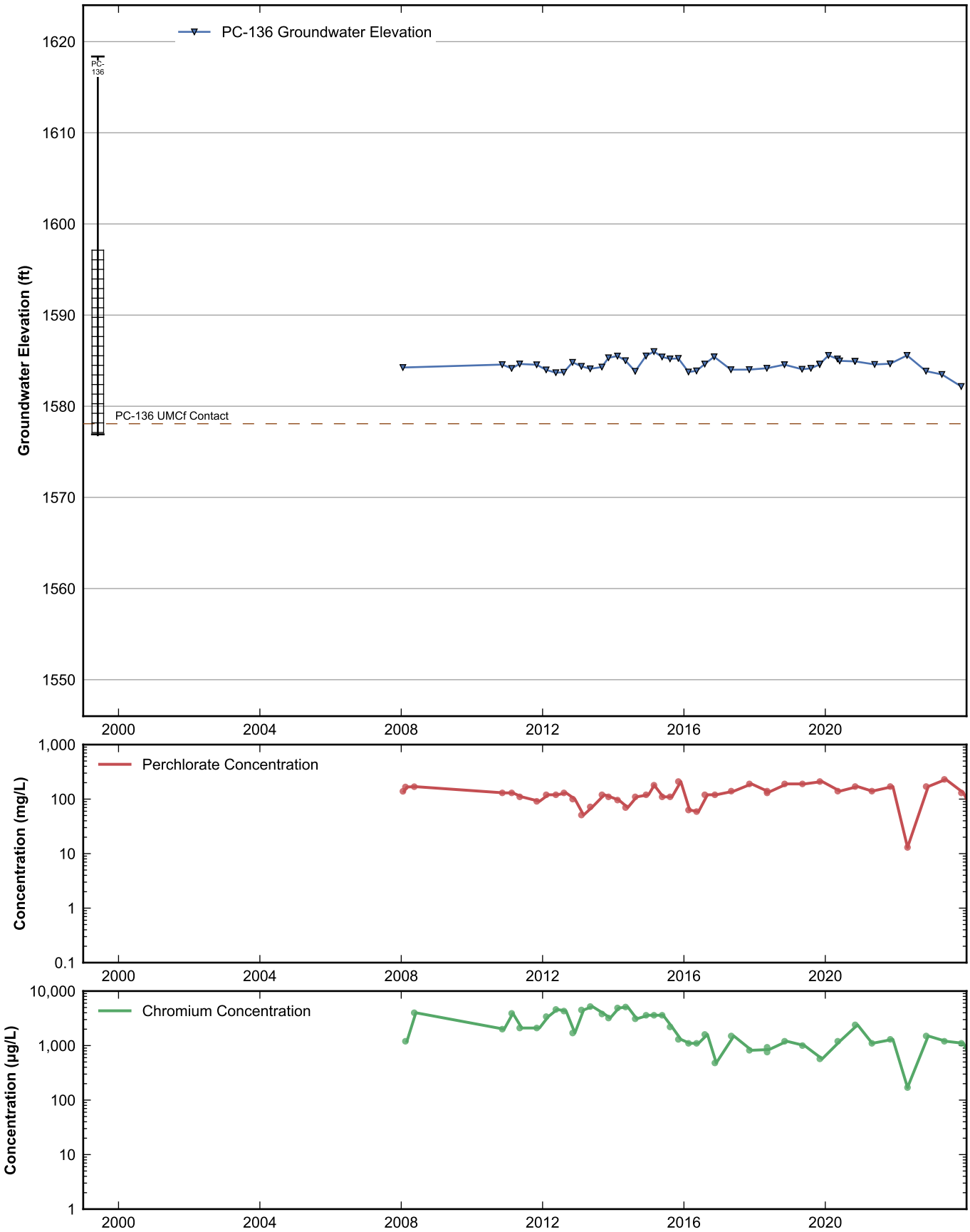

RAMBOLL

Data Sheet for Well PC-136
Nevada Environmental Response Trust Site
Henderson, Nevada

Drafter: JH	Date: 2025-02-12	Contract Number: 1940112035	Approved:	Revised:

Path: rehemy\projects\NERT\GWM\AnnualPerformanceReporting\WellDataSheets.py

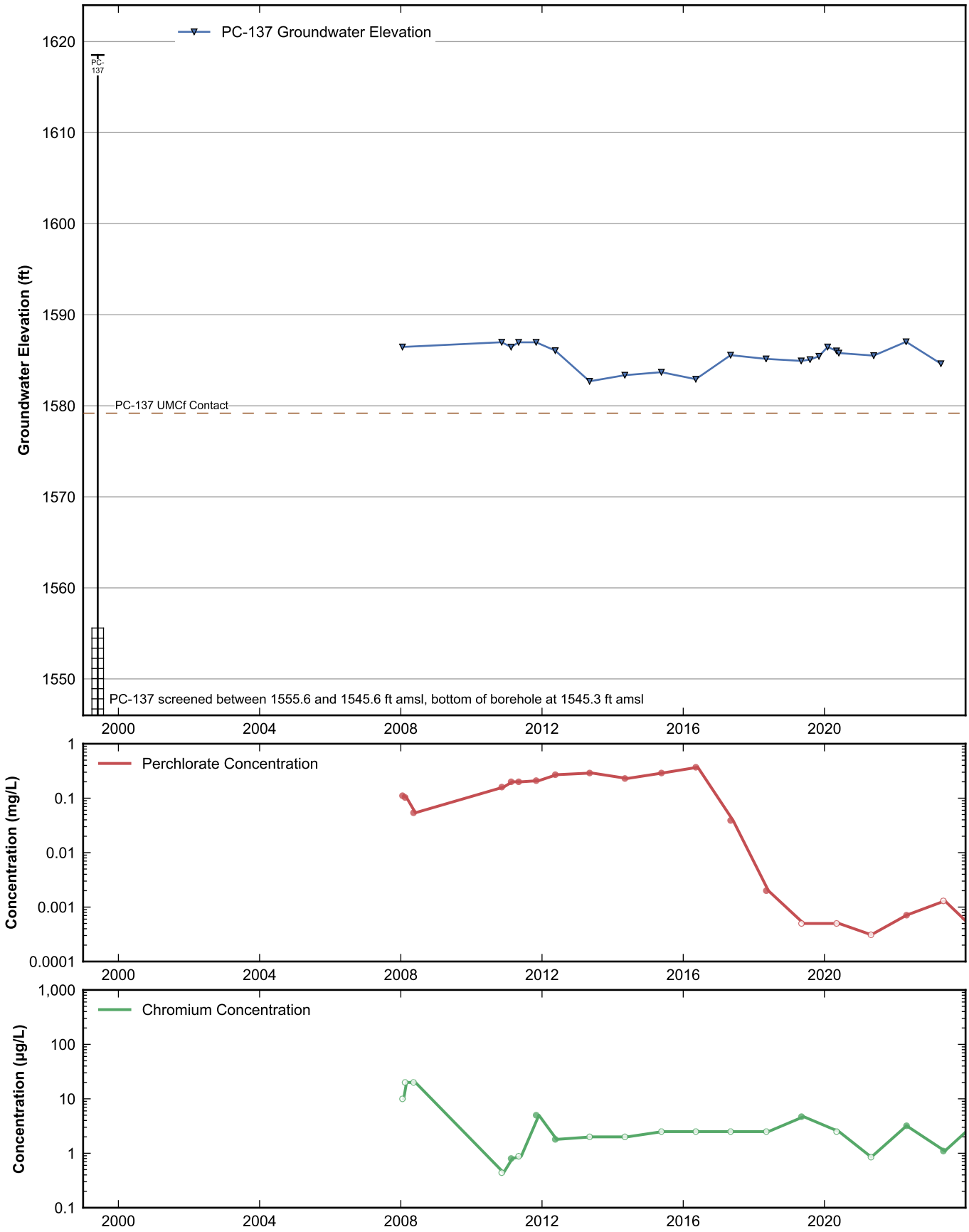

RAMBOLL

Data Sheet for Well PC-137
Nevada Environmental Response Trust Site
Henderson, Nevada

Drafter: JH	Date: 2025-02-12	Contract Number: 1940112035	Approved:	Revised:

Path: rehemy\projects\NERT\GWM\AnnualPerformanceReporting\WellDataSheets.py

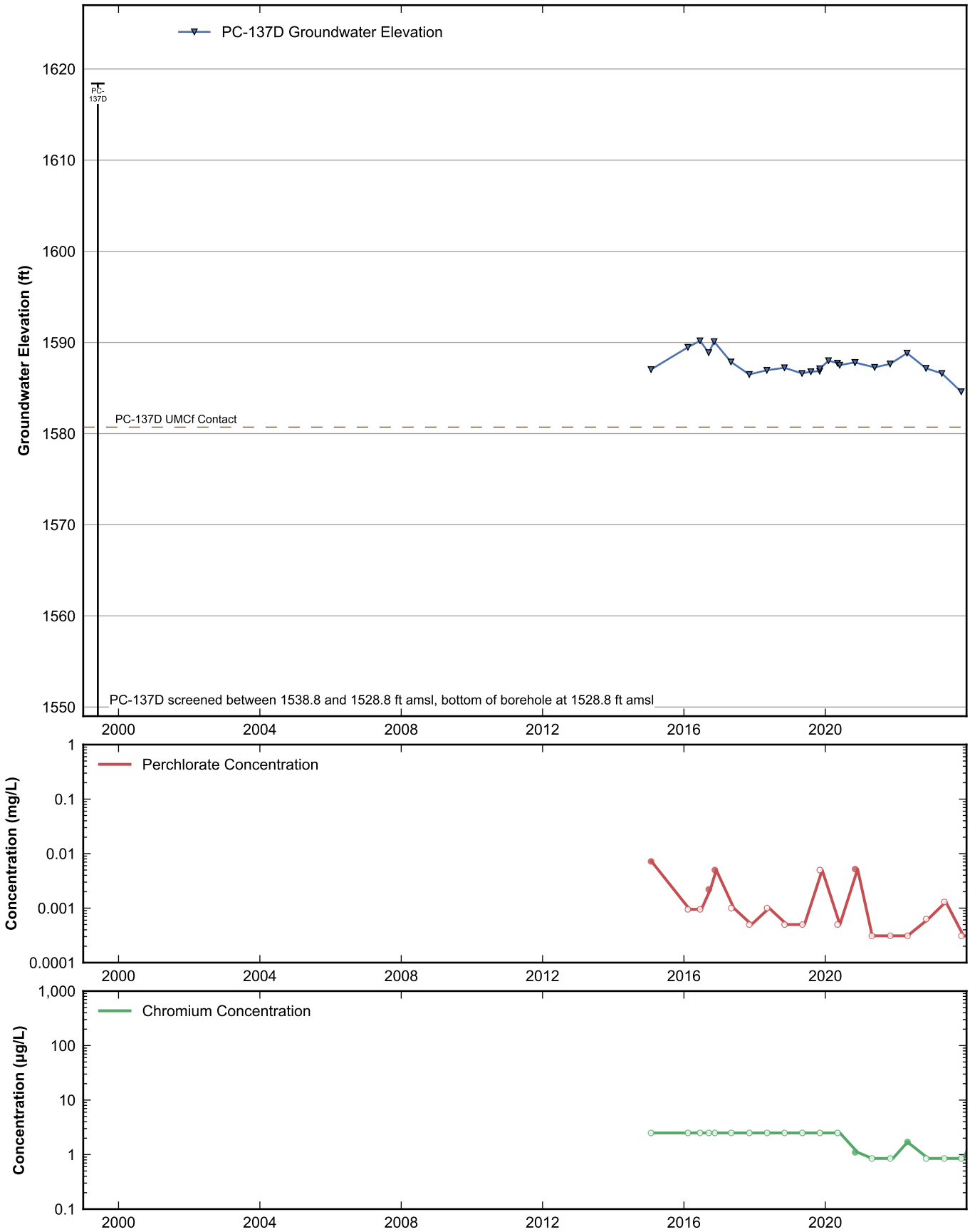

RAMBOLL

Data Sheet for Well PC-137D
Nevada Environmental Response Trust Site
Henderson, Nevada

Drafter: JH	Date: 2025-02-12	Contract Number: 1940112035	Approved:	Revised:

Path: rehemy\projects\NERT\GWM\AnnualPerformanceReporting\WellDataSheets.py

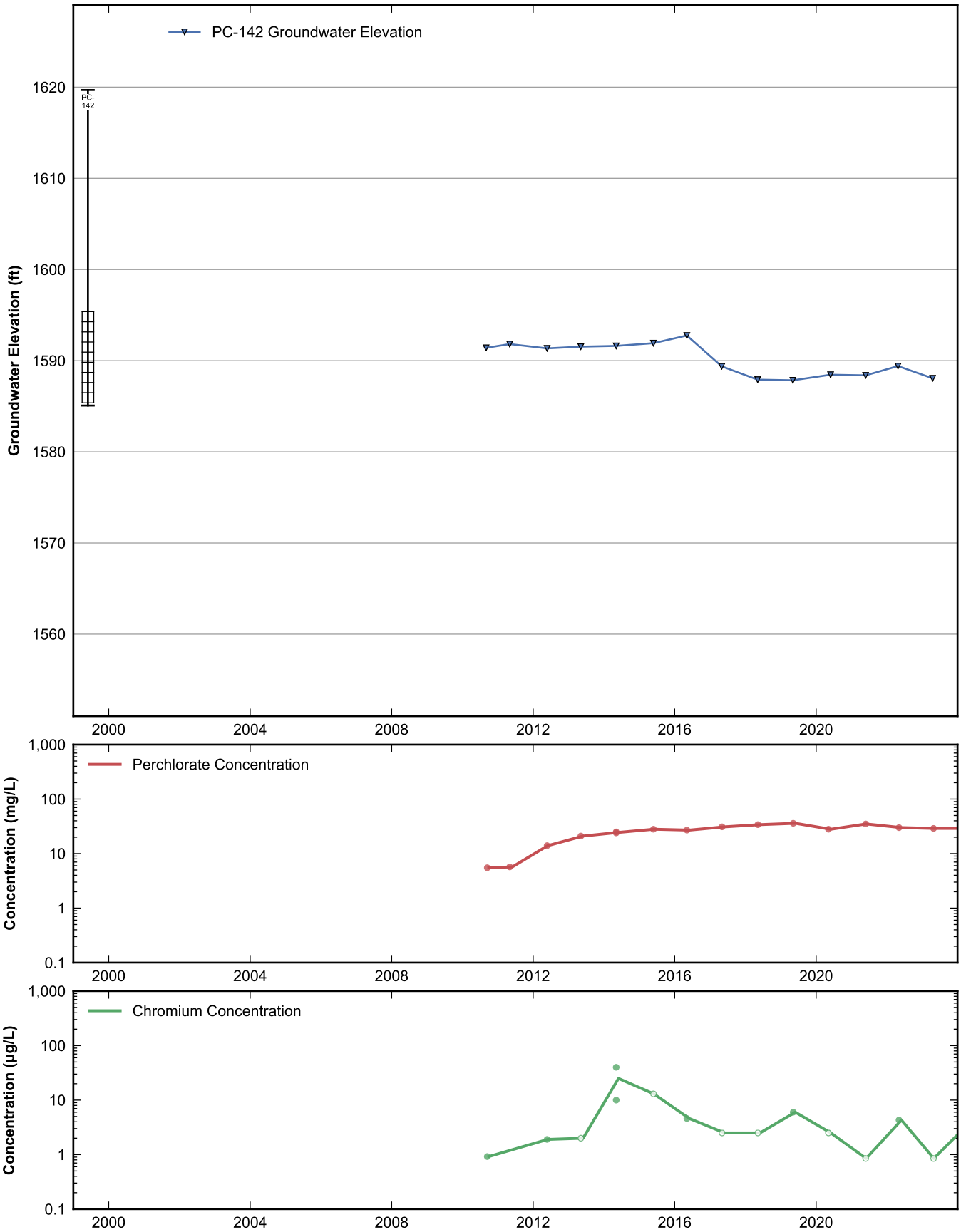

RAMBOLL

Data Sheet for Well PC-142
Nevada Environmental Response Trust Site
Henderson, Nevada

Drafter: JH	Date: 2025-02-12	Contract Number: 1940112035	Approved:	Revised:

Path: rehemy\projects\NERT\GWM\AnnualPerformanceReporting\WellDataSheets.py

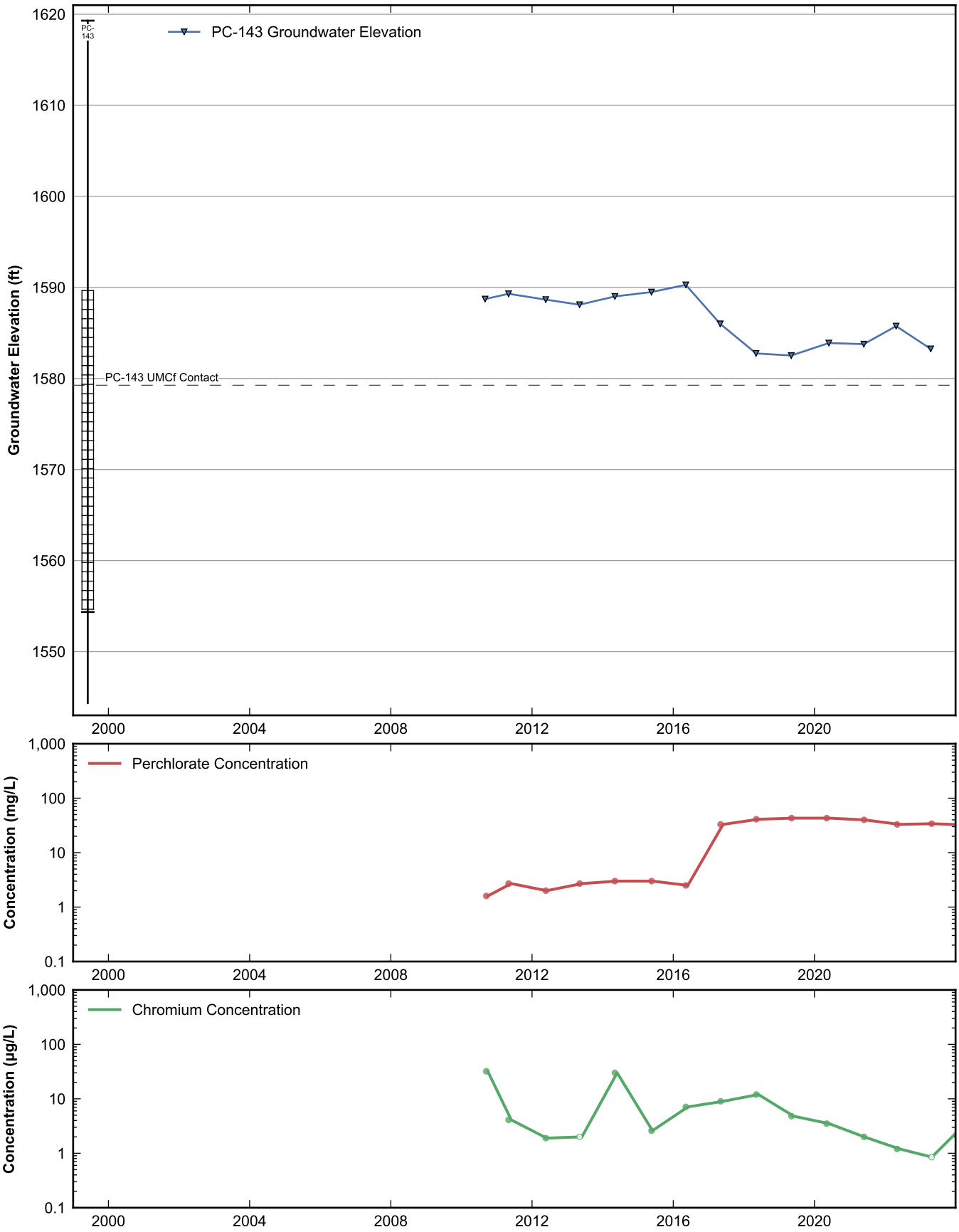

RAMBOLL

Data Sheet for Well PC-143
Nevada Environmental Response Trust Site
Henderson, Nevada

Drafter: JH	Date: 2025-02-12	Contract Number: 1940112035	Approved:	Revised:

Path: rehemy\projects\NERT\GWM\AnnualPerformanceReporting\WellDataSheets.py

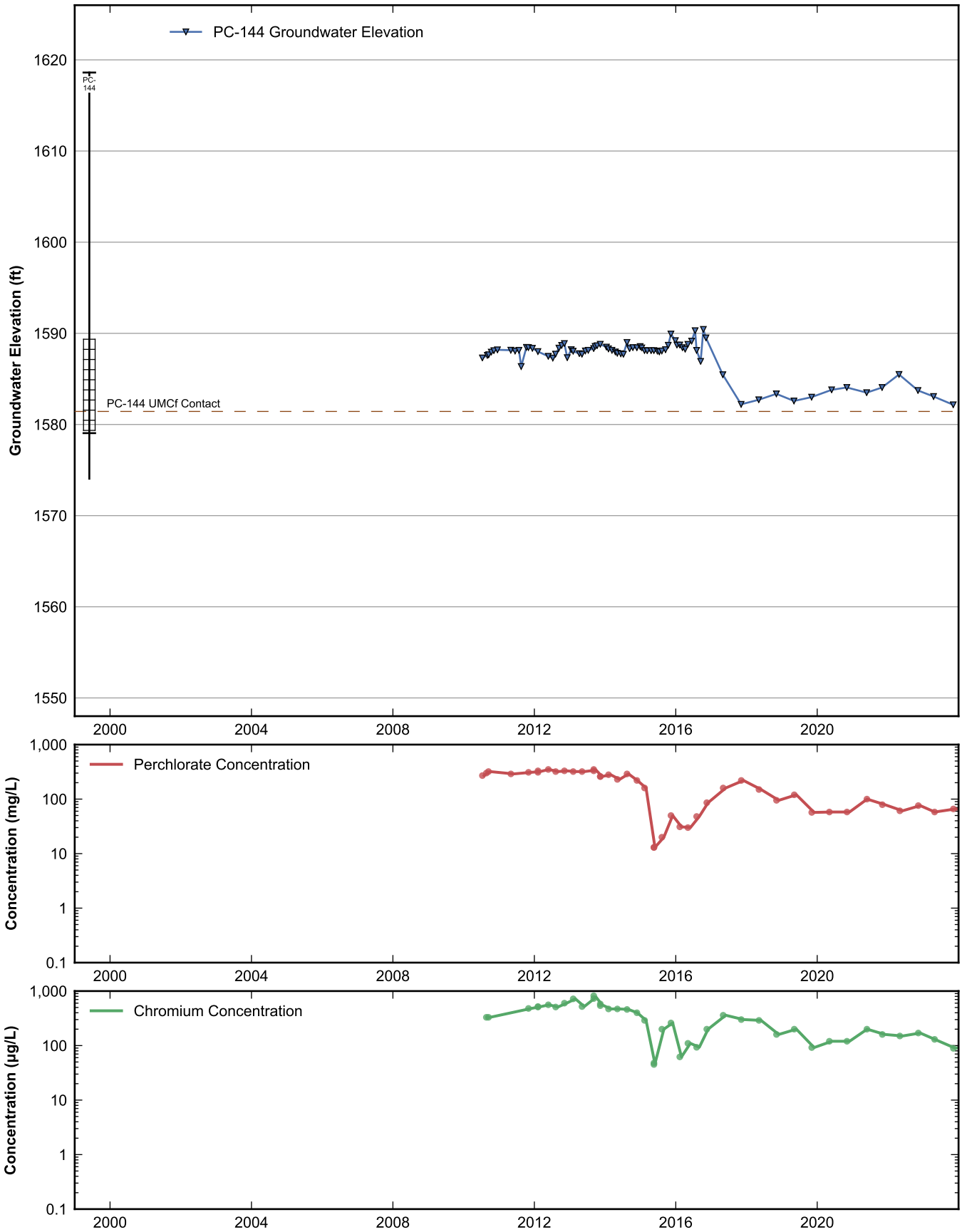

RAMBOLL

Data Sheet for Well PC-144
Nevada Environmental Response Trust Site
Henderson, Nevada

Drafter: JH	Date: 2025-02-12	Contract Number: 1940112035	Approved:	Revised:

Path: rehemy\projects\NERT\GWM\AnnualPerformanceReporting\WellDataSheets.py

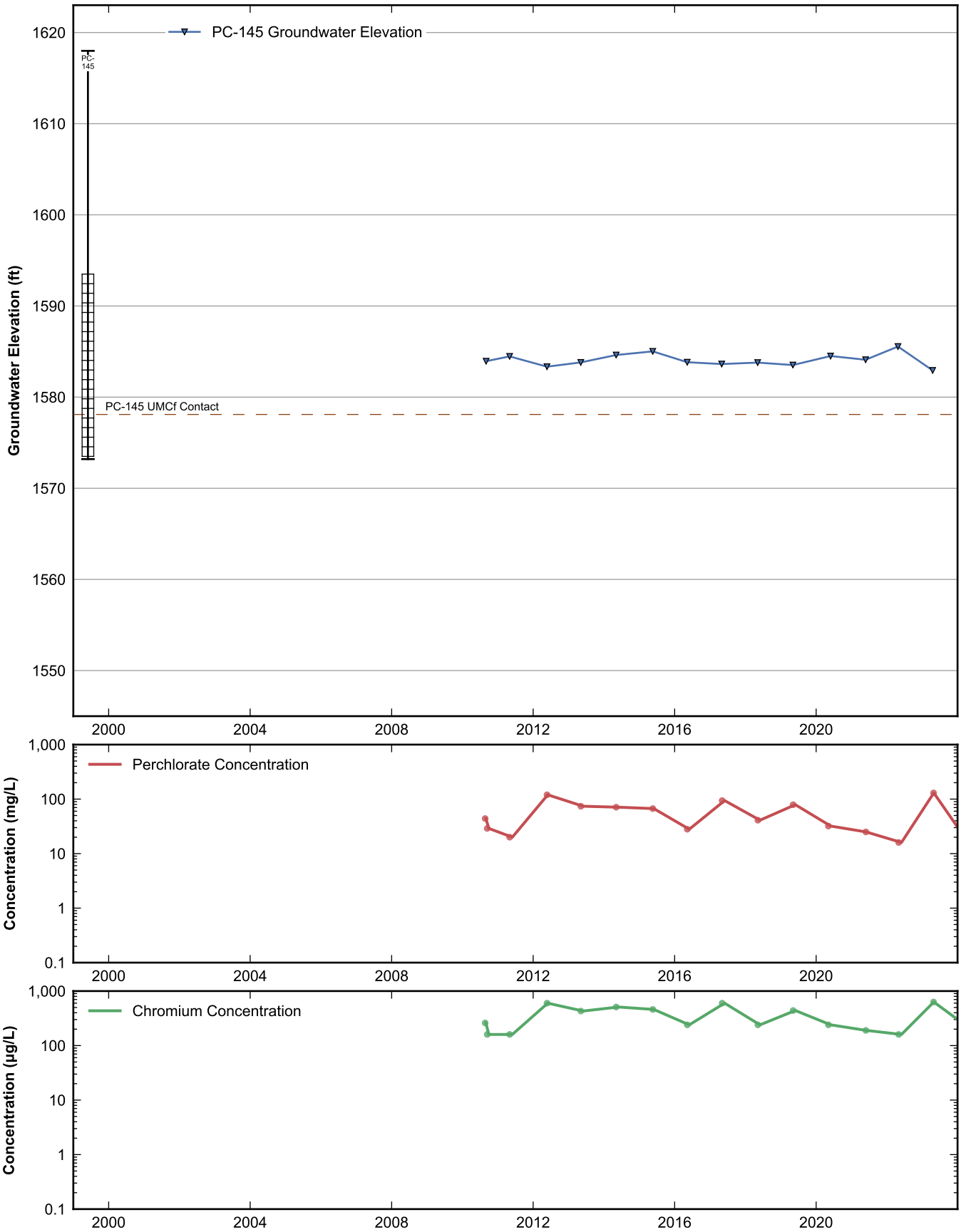

RAMBOLL

Data Sheet for Well PC-145
Nevada Environmental Response Trust Site
Henderson, Nevada

Drafter: JH	Date: 2025-02-12	Contract Number: 1940112035	Approved:	Revised:

Path: rehemy\projects\NERT\GWM\AnnualPerformanceReporting\WellDataSheets.py

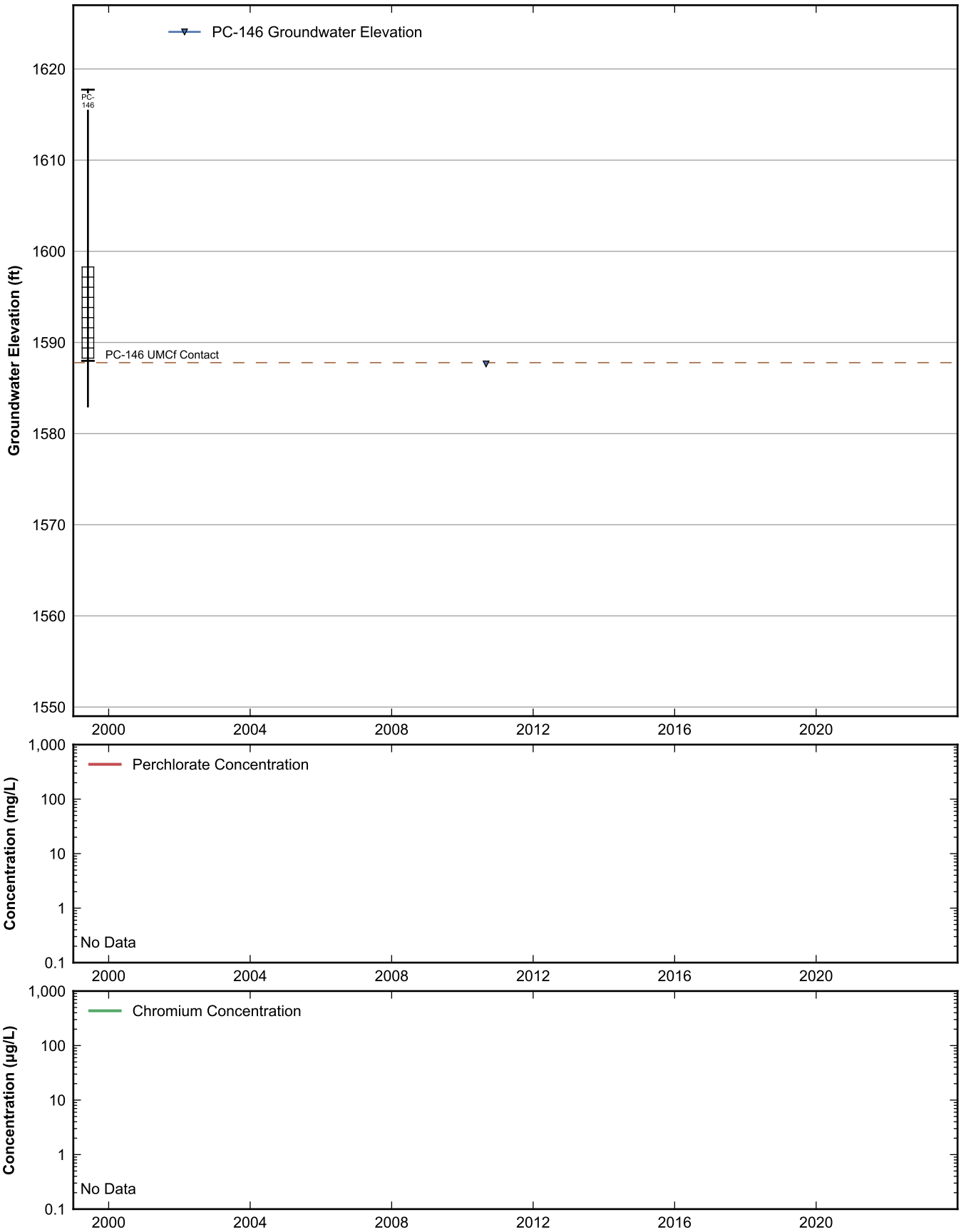

RAMBOLL

Data Sheet for Well PC-146
Nevada Environmental Response Trust Site
Henderson, Nevada

Drafter: JH	Date: 2025-02-12	Contract Number: 1940112035	Approved:	Revised:

Path: rehemy\projects\NERT\GWM\AnnualPerformanceReporting\WellDataSheets.py

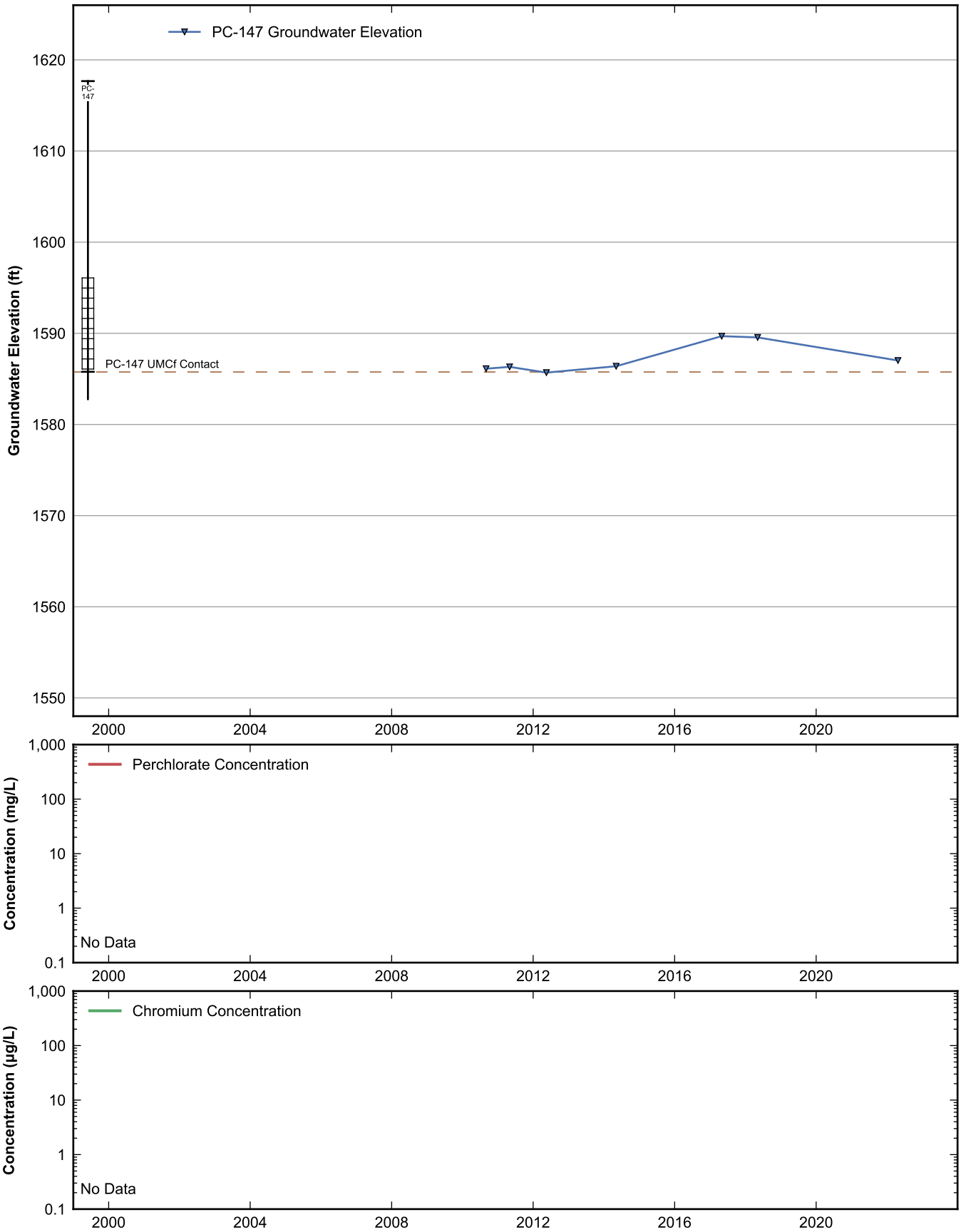

RAMBOLL

Data Sheet for Well PC-147
Nevada Environmental Response Trust Site
Henderson, Nevada

Drafter: JH	Date: 2025-02-12	Contract Number: 1940112035	Approved:	Revised:

Path: rehemy\projects\NERT\GWM\AnnualPerformanceReporting\WellDataSheets.py

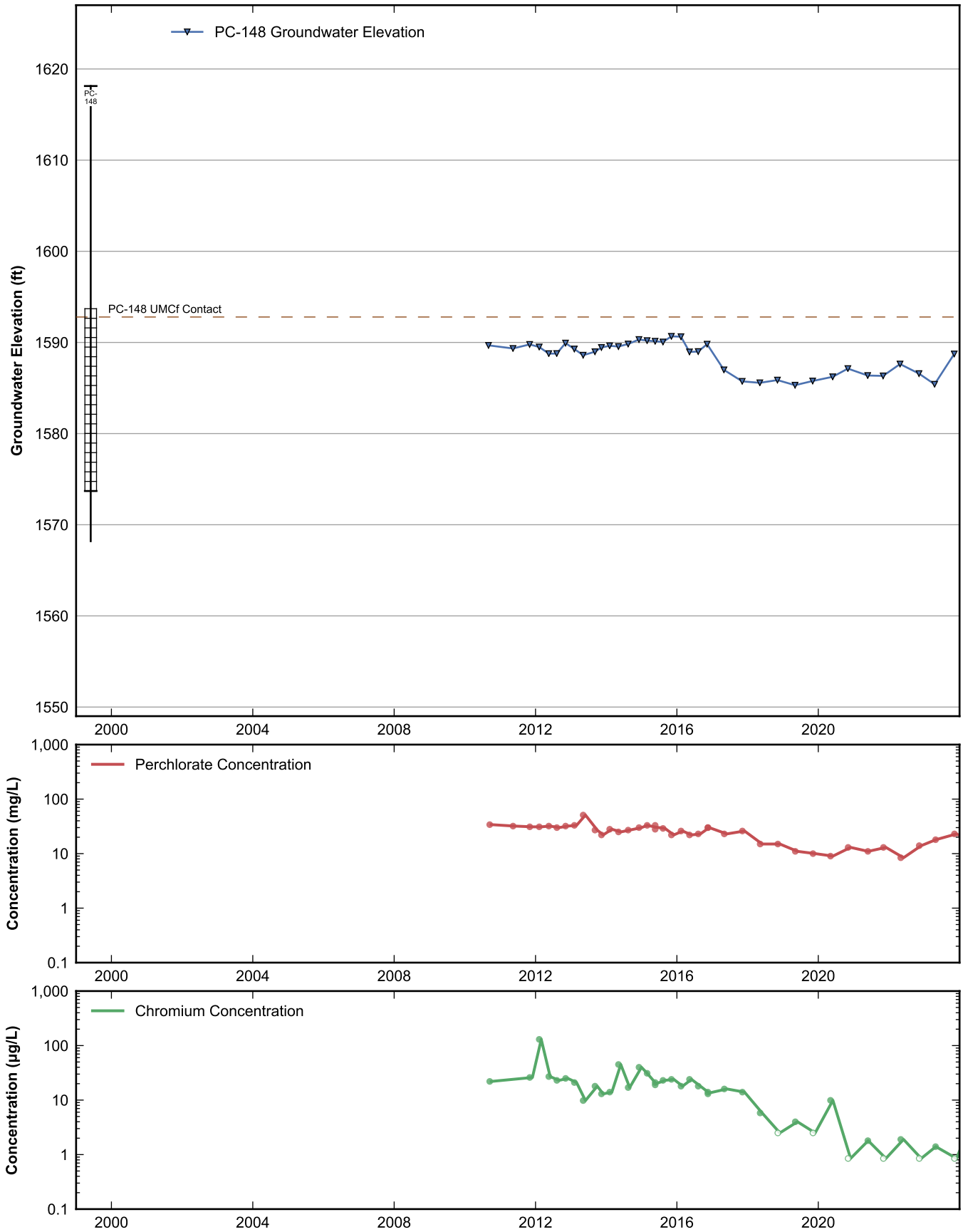

RAMBOLL

Data Sheet for Well PC-148
Nevada Environmental Response Trust Site
Henderson, Nevada

Drafter: JH	Date: 2025-02-12	Contract Number: 1940112035	Approved:	Revised:

Path: rehemy\projects\NERT\GWM\AnnualPerformanceReporting\WellDataSheets.py

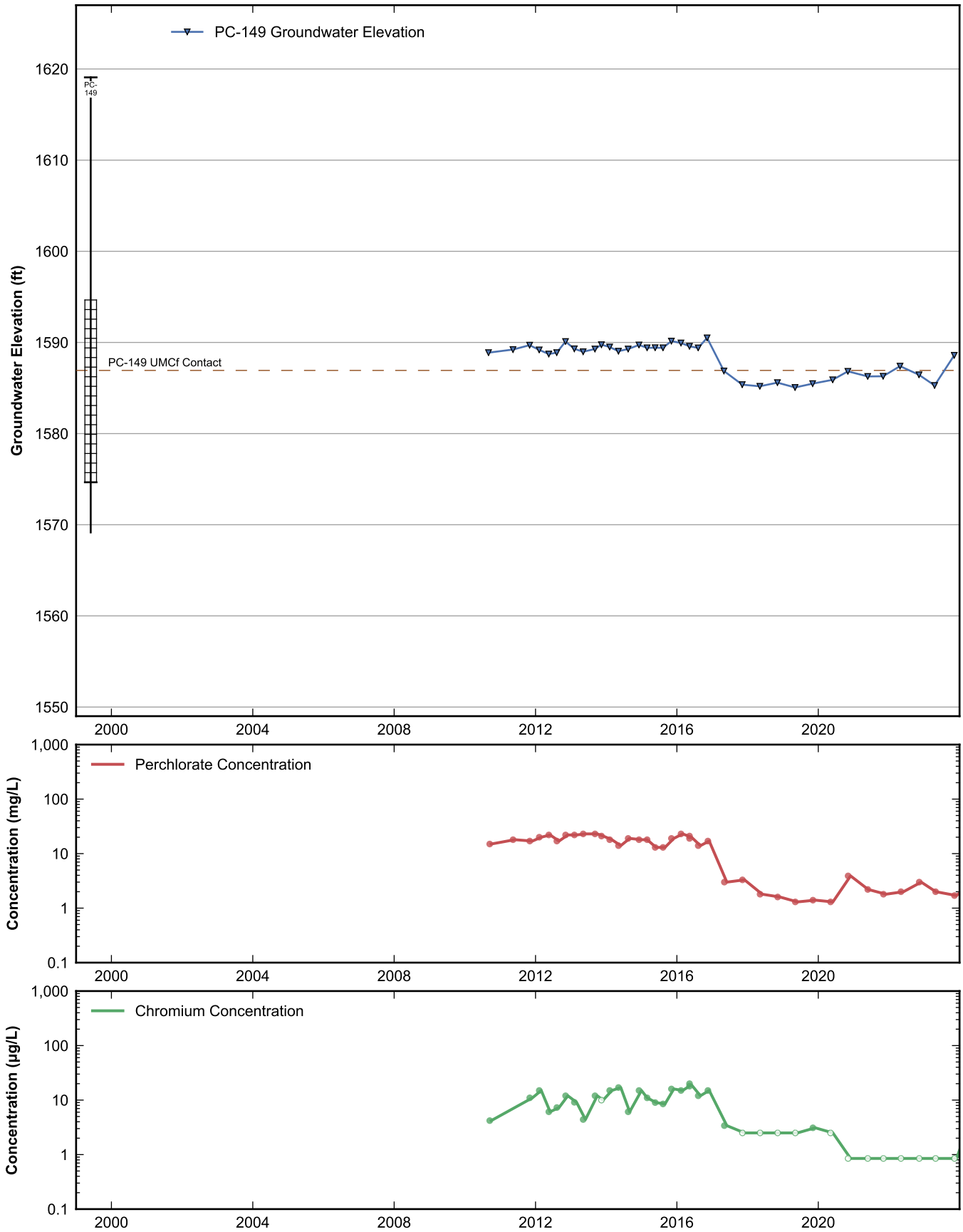

RAMBOLL

Data Sheet for Well PC-149
Nevada Environmental Response Trust Site
Henderson, Nevada

Drafter: JH	Date: 2025-02-12	Contract Number: 1940112035	Approved:	Revised:

Path: rehemy\projects\NERT\GWM\AnnualPerformanceReporting\WellDataSheets.py

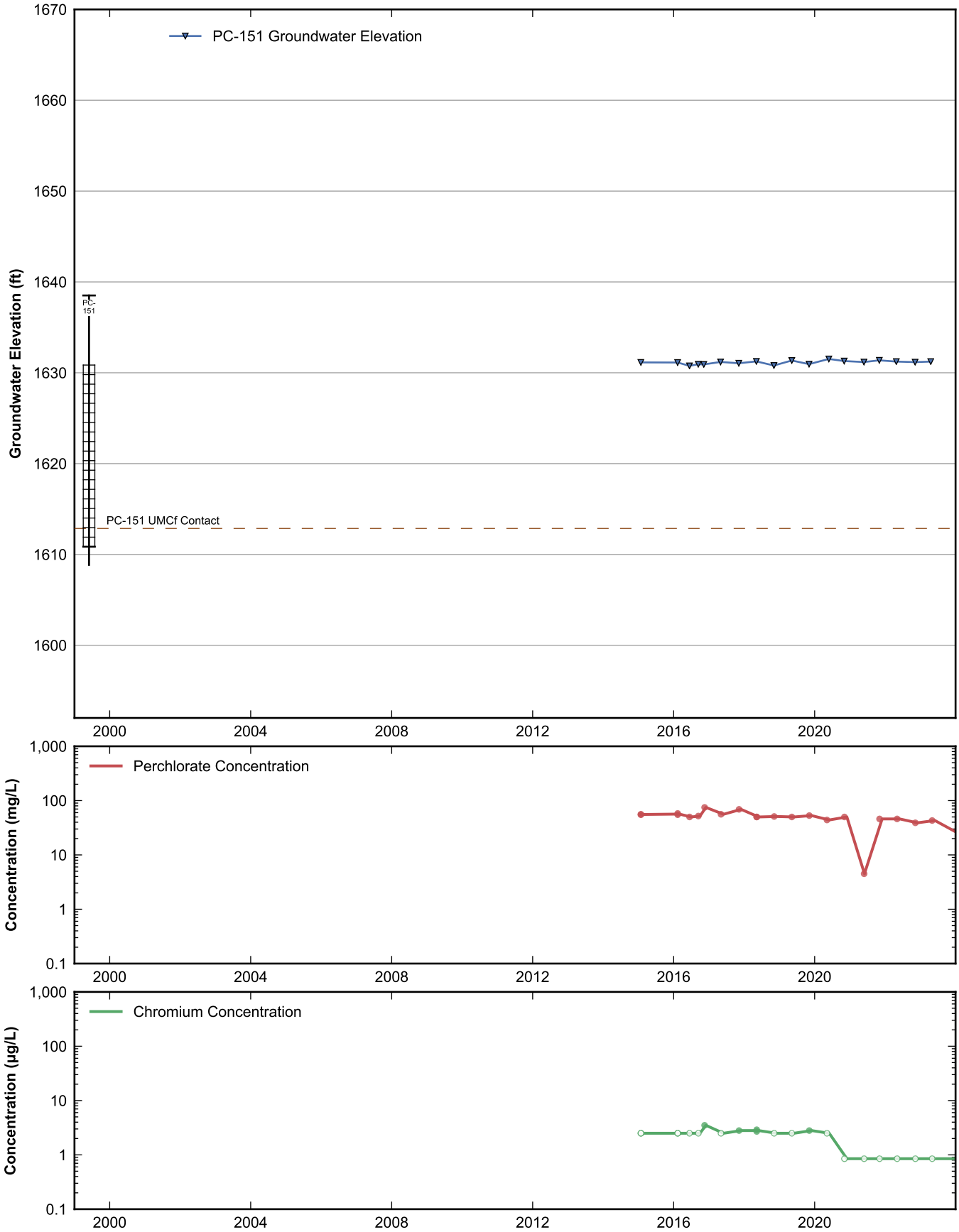

RAMBOLL

Data Sheet for Well PC-151
Nevada Environmental Response Trust Site
Henderson, Nevada

Drafter: JH	Date: 2025-02-12	Contract Number: 1940112035	Approved:	Revised:

Path: rehemy\projects\NERT\GWM\AnnualPerformanceReporting\WellDataSheets.py

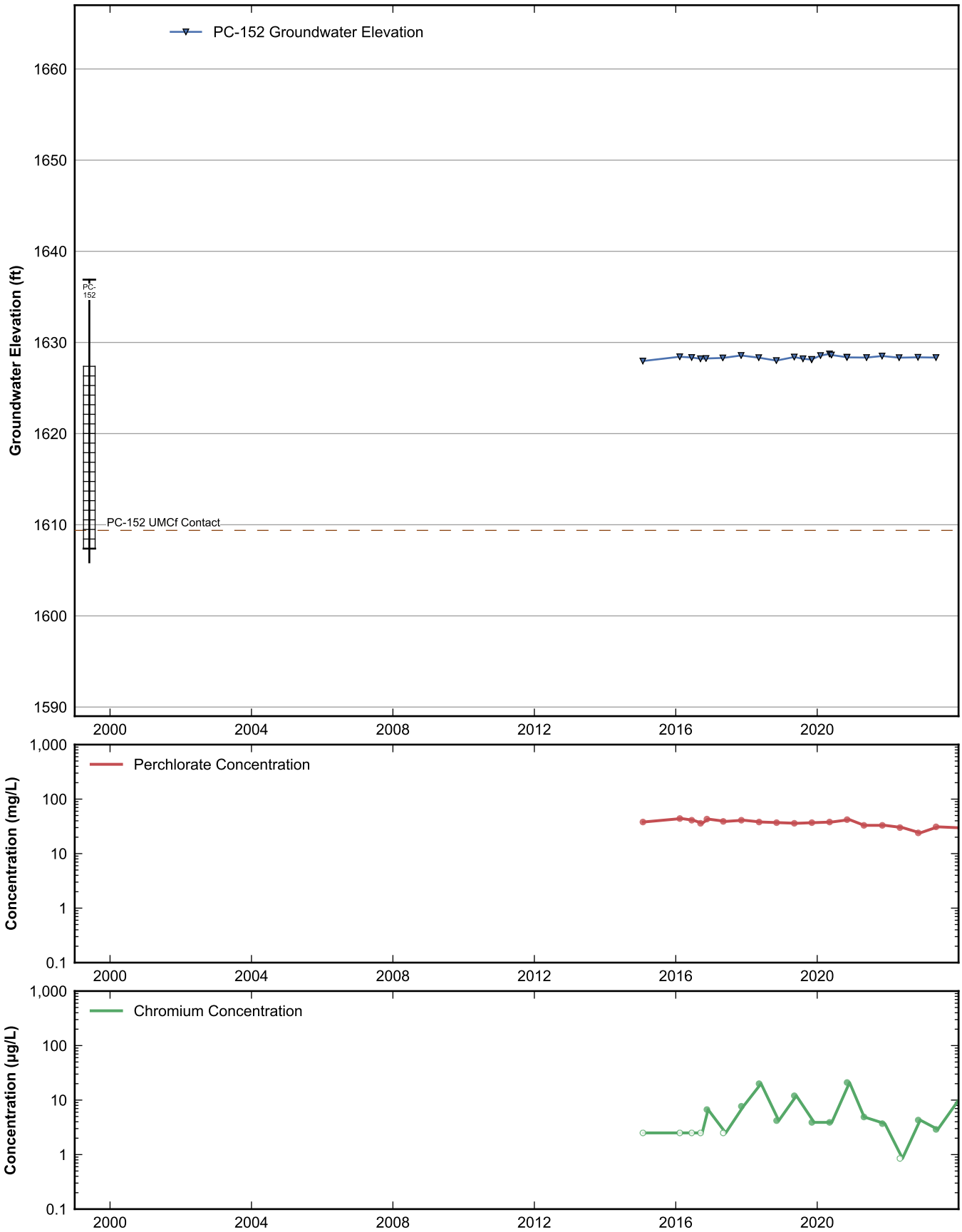

RAMBOLL

Data Sheet for Well PC-152
Nevada Environmental Response Trust Site
Henderson, Nevada

Drafter: JH	Date: 2025-02-12	Contract Number: 1940112035	Approved:	Revised:

Path: rehemy\projects\NERT\GWM\AnnualPerformanceReporting\WellDataSheets.py

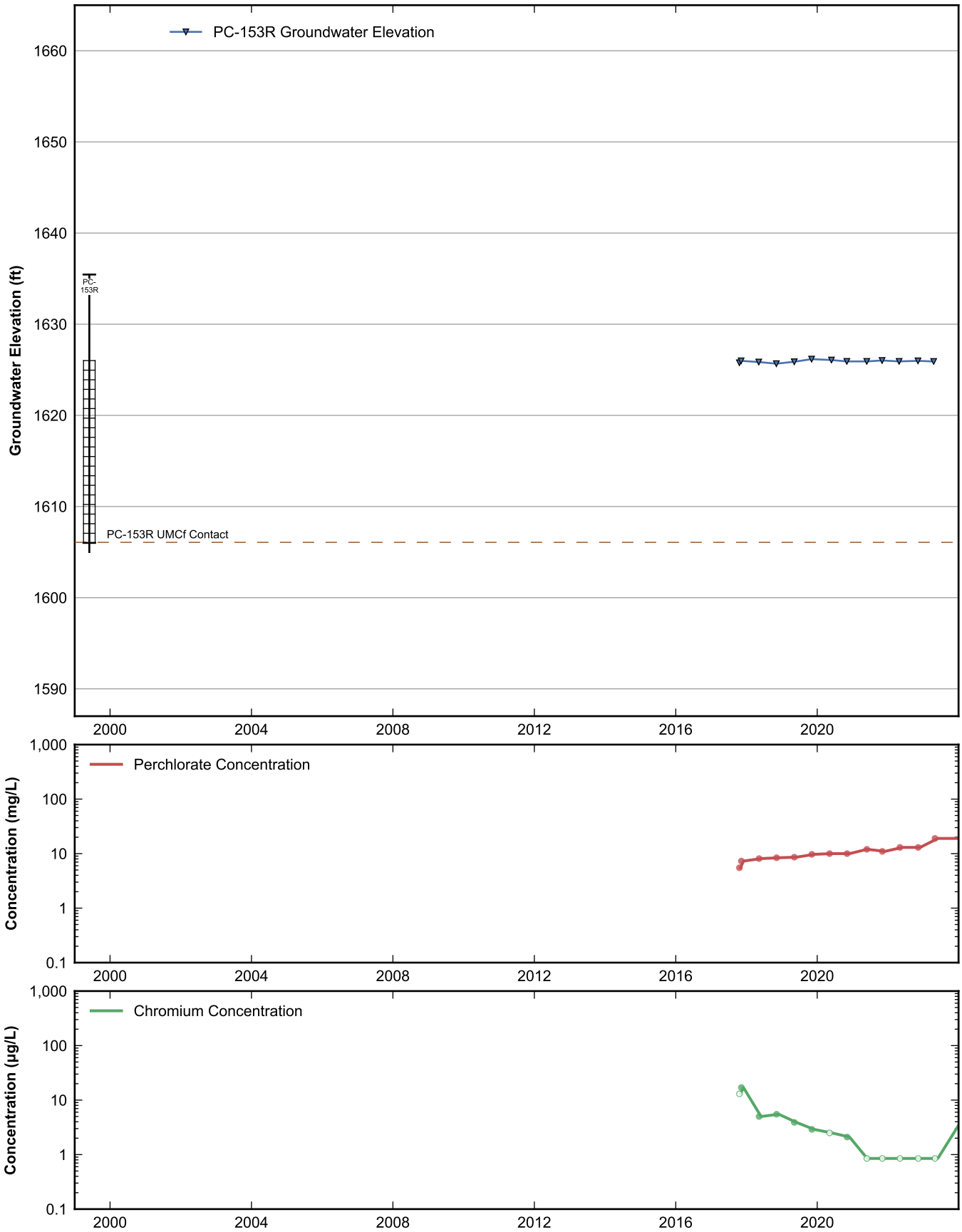

RAMBOLL

Data Sheet for Well PC-153R
Nevada Environmental Response Trust Site
Henderson, Nevada

Drafter: JH	Date: 2025-02-12	Contract Number: 1940112035	Approved:	Revised:

Path: rehemy\projects\NERT\GWM\AnnualPerformanceReporting\WellDataSheets.py

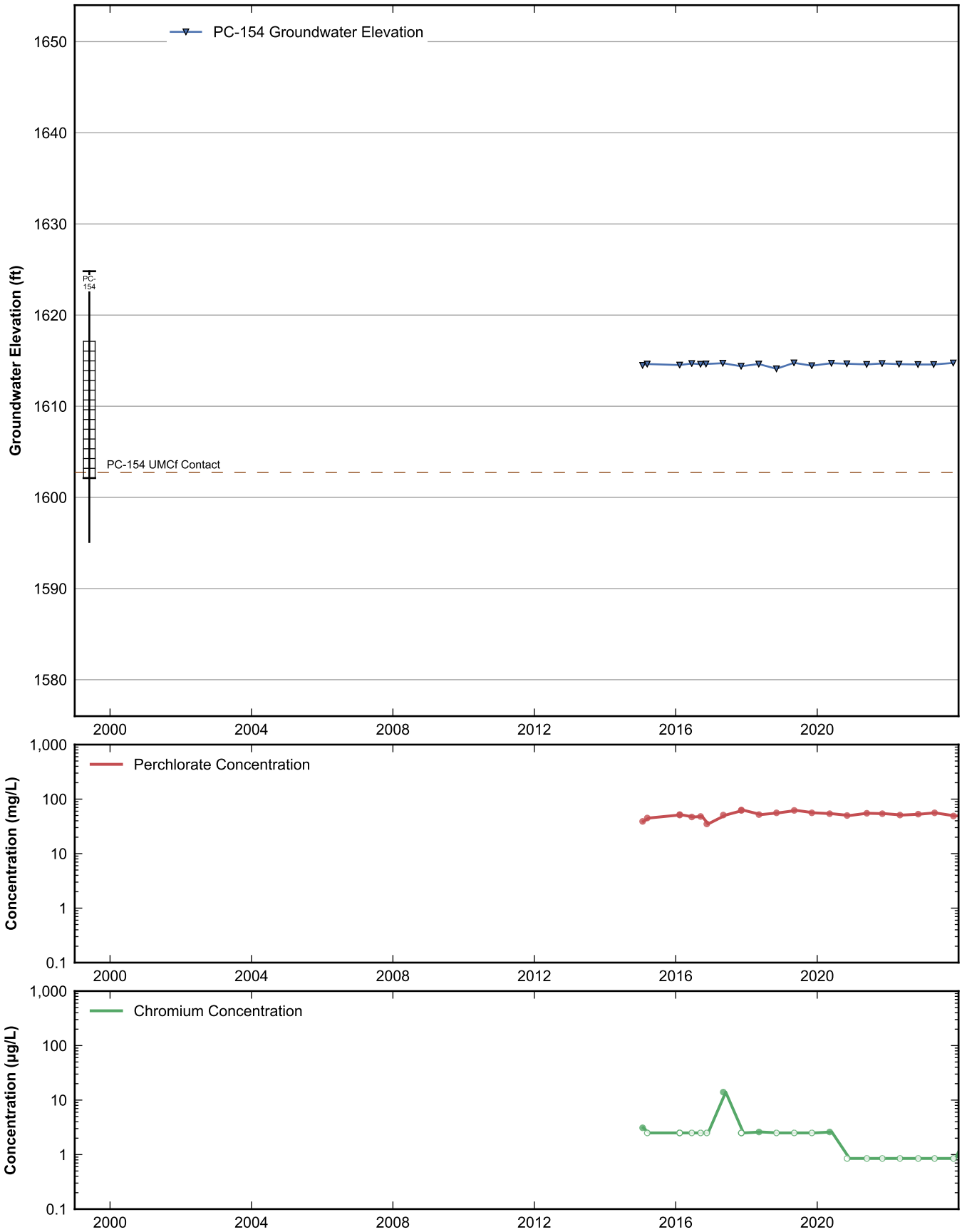

RAMBOLL

Data Sheet for Well PC-154
Nevada Environmental Response Trust Site
Henderson, Nevada

Drafter: JH	Date: 2025-02-12	Contract Number: 1940112035	Approved:	Revised:

Path: rehemy\projects\NERT\GWM\AnnualPerformanceReporting\WellDataSheets.py

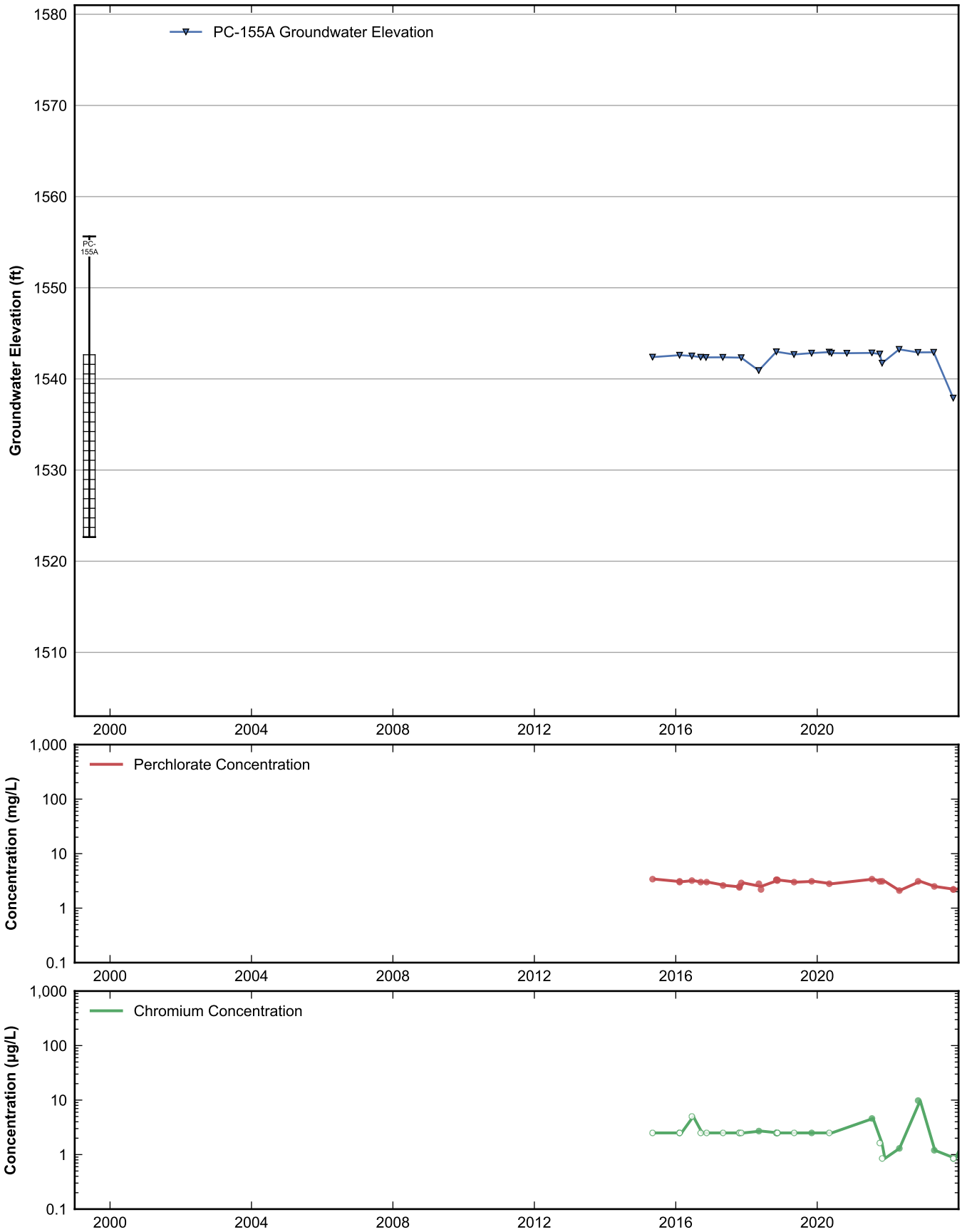

RAMBOLL

Data Sheet for Well PC-155A
Nevada Environmental Response Trust Site
Henderson, Nevada

Drafter: JH	Date: 2025-02-12	Contract Number: 1940112035	Approved:	Revised:

Path: rehemy\projects\NERT\GWM\AnnualPerformanceReporting\WellDataSheets.py

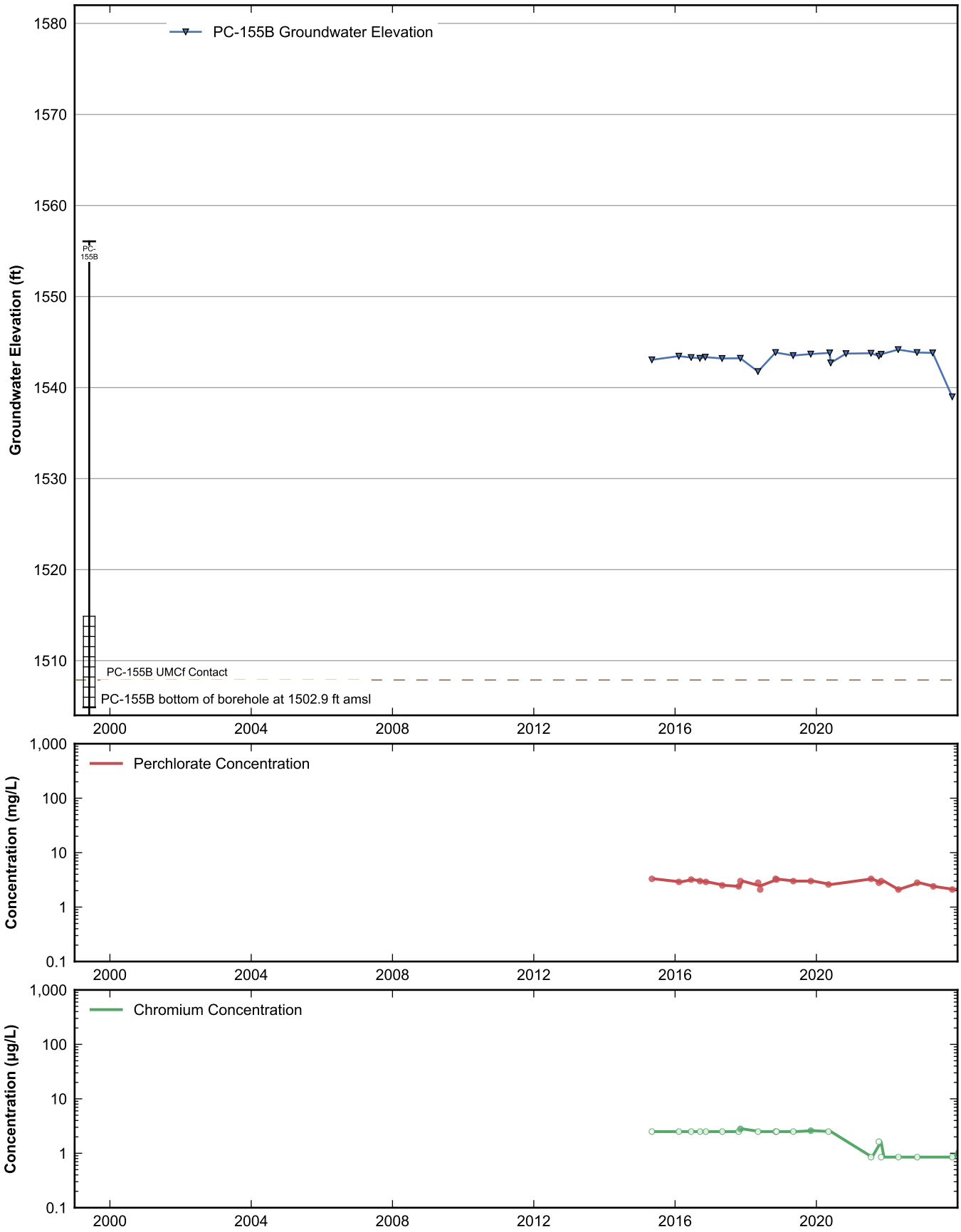

RAMBOLL

Data Sheet for Well PC-155B
Nevada Environmental Response Trust Site
Henderson, Nevada

Drafter: JH	Date: 2025-02-12	Contract Number: 1940112035	Approved:	Revised:

Path: rehemy\projects\NERT\GWM\AnnualPerformanceReporting\WellDataSheets.py

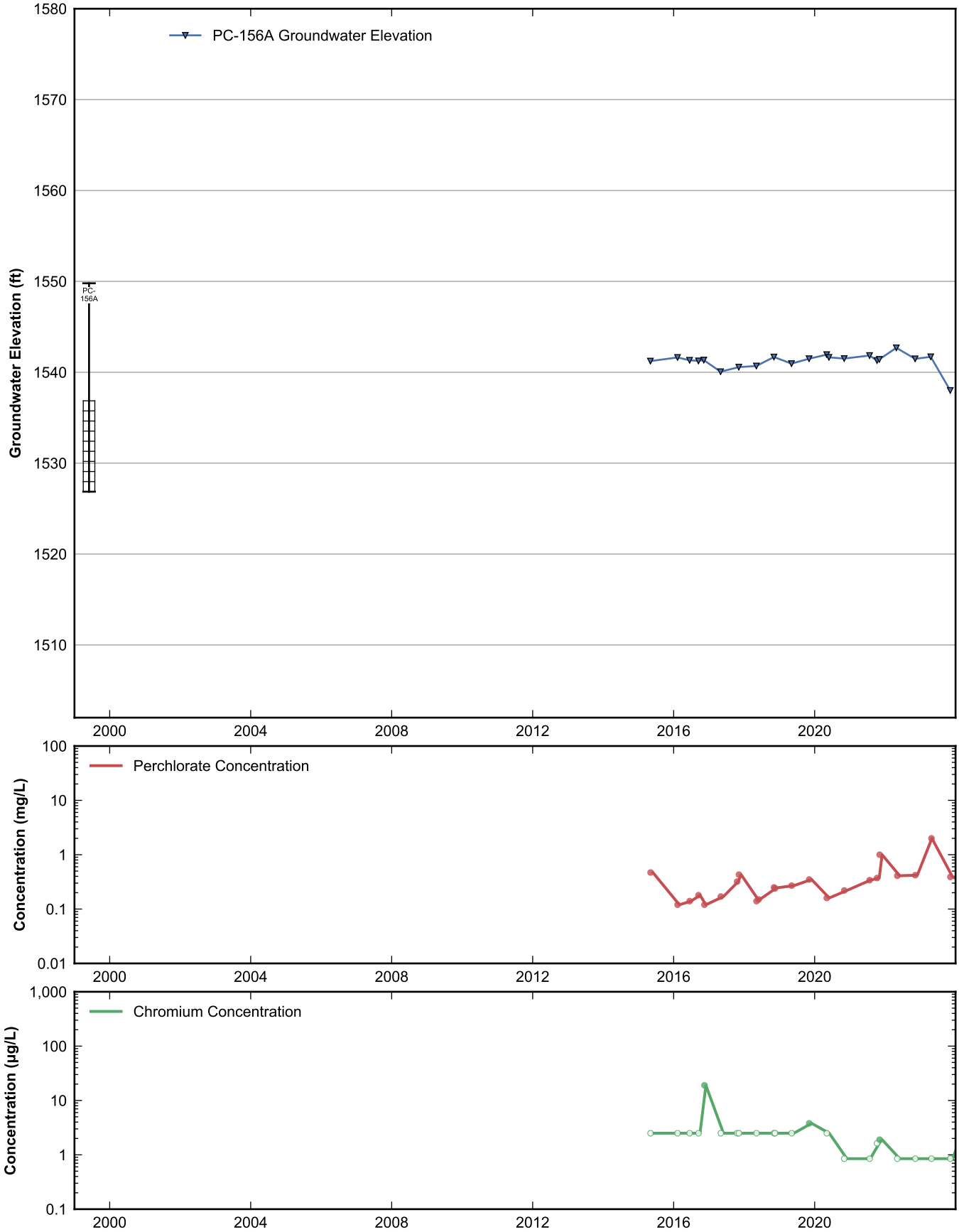

RAMBOLL

Data Sheet for Well PC-156A
Nevada Environmental Response Trust Site
Henderson, Nevada

Drafter: JH	Date: 2025-02-12	Contract Number: 1940112035	Approved:	Revised:

Path: rehemy\projects\NERT\GWM\AnnualPerformanceReporting\WellDataSheets.py

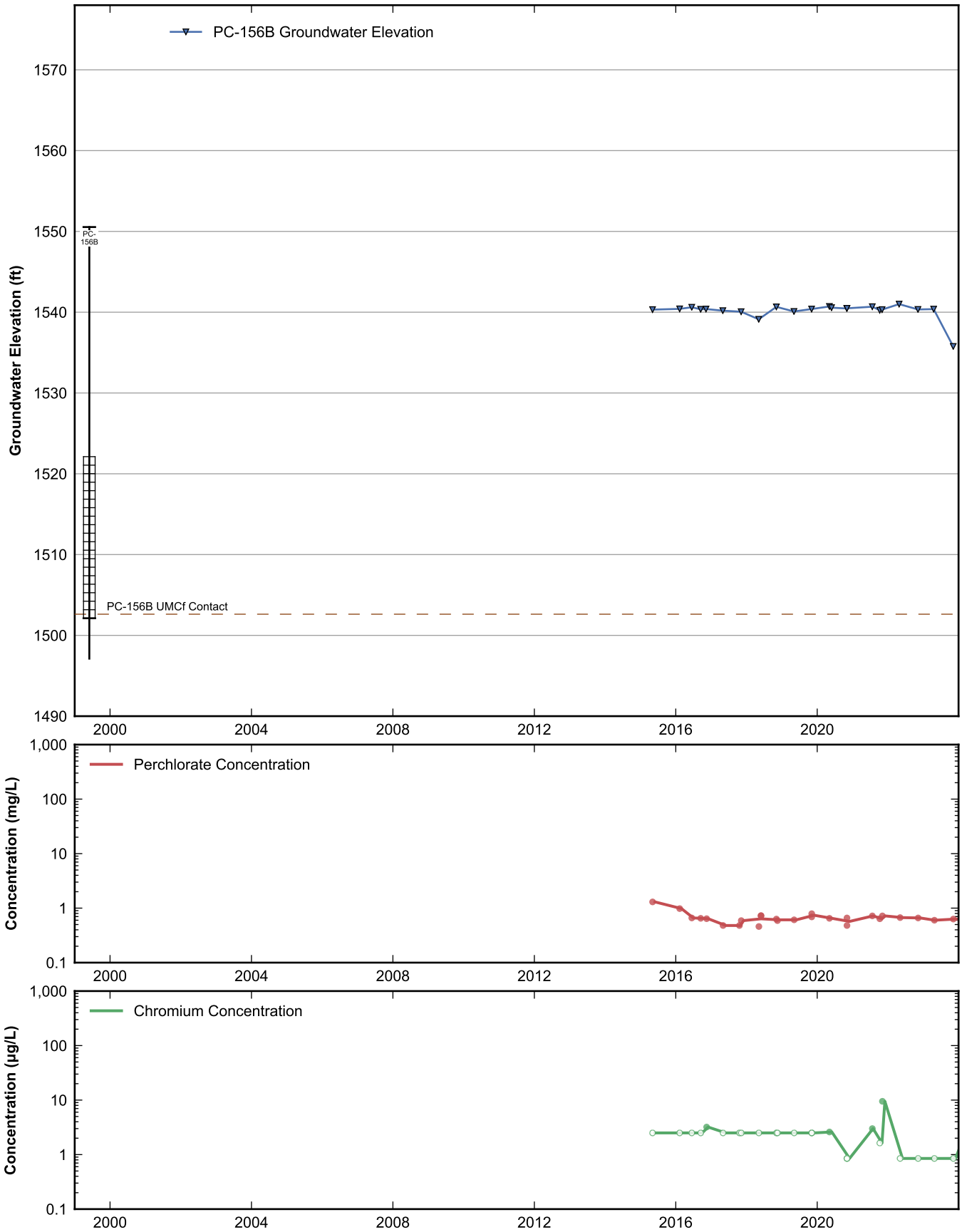

RAMBOLL

Data Sheet for Well PC-156B
Nevada Environmental Response Trust Site
Henderson, Nevada

Drafter: JH	Date: 2025-02-12	Contract Number: 1940112035	Approved:	Revised:

Path: rehemy\projects\NERT\GWM\AnnualPerformanceReporting\WellDataSheets.py

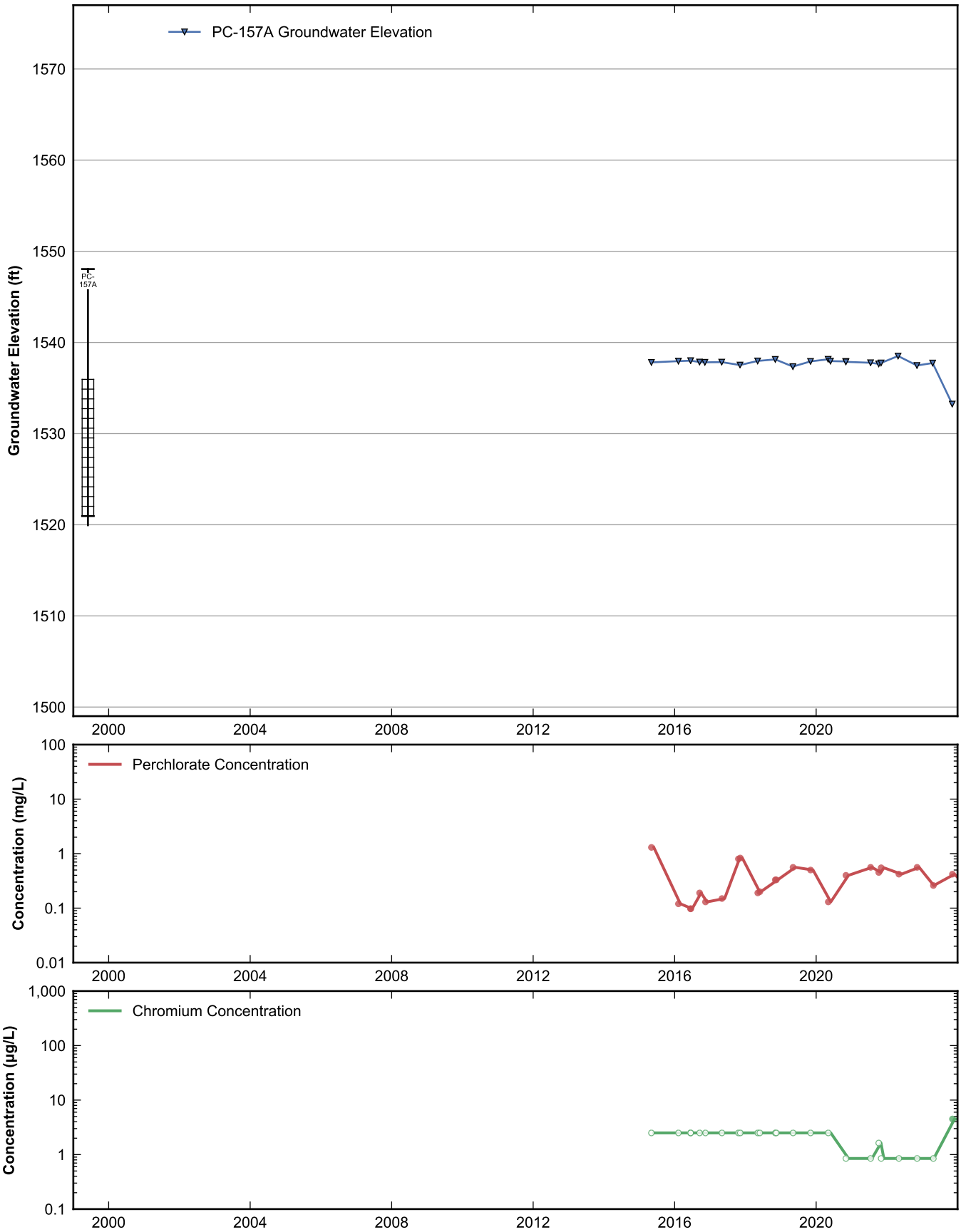

RAMBOLL

Data Sheet for Well PC-157A
Nevada Environmental Response Trust Site
Henderson, Nevada

Drafter: JH	Date: 2025-02-12	Contract Number: 1940112035	Approved:	Revised:

Path: rehemy\projects\NERT\GWM\AnnualPerformanceReporting\WellDataSheets.py

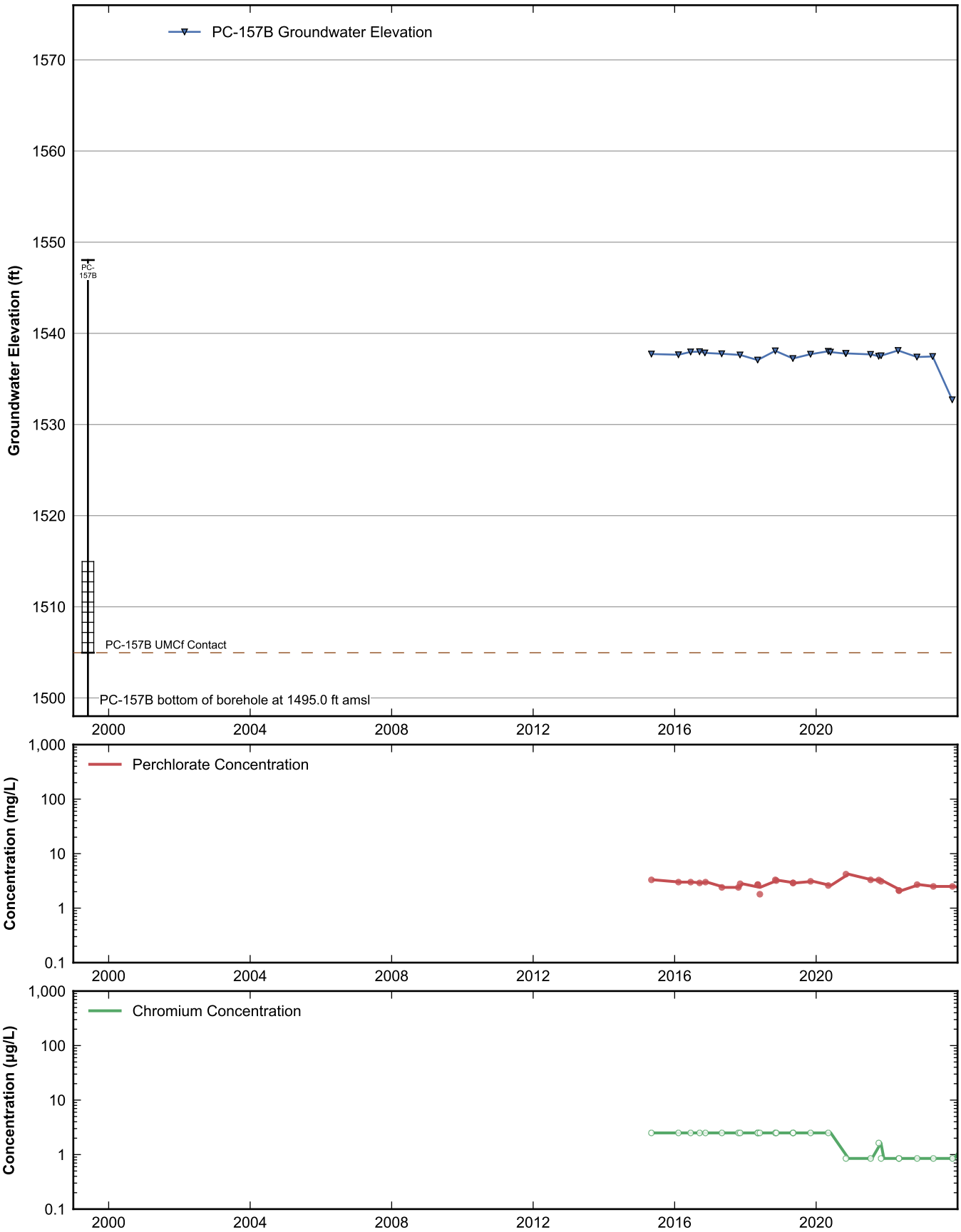

RAMBOLL

Data Sheet for Well PC-157B
Nevada Environmental Response Trust Site
Henderson, Nevada

Drafter: JH	Date: 2025-02-12	Contract Number: 1940112035	Approved:	Revised:

Path: rehemy\projects\NERT\GWM\AnnualPerformanceReporting\WellDataSheets.py

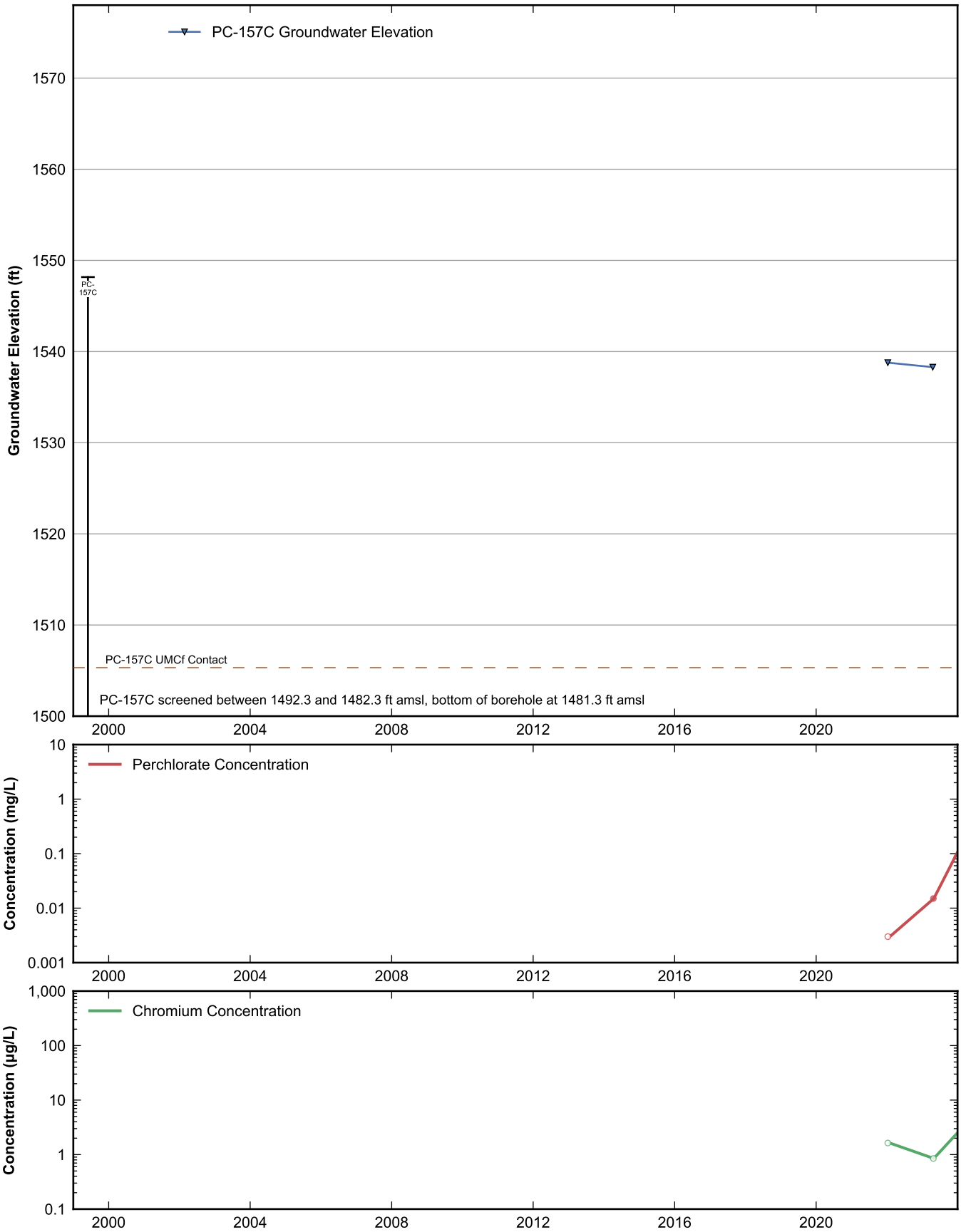

RAMBOLL

Data Sheet for Well PC-157C
Nevada Environmental Response Trust Site
Henderson, Nevada

Drafter: JH	Date: 2025-02-12	Contract Number: 1940112035	Approved:	Revised:

Path: rehemy\projects\NERT\GWM\AnnualPerformanceReporting\WellDataSheets.py

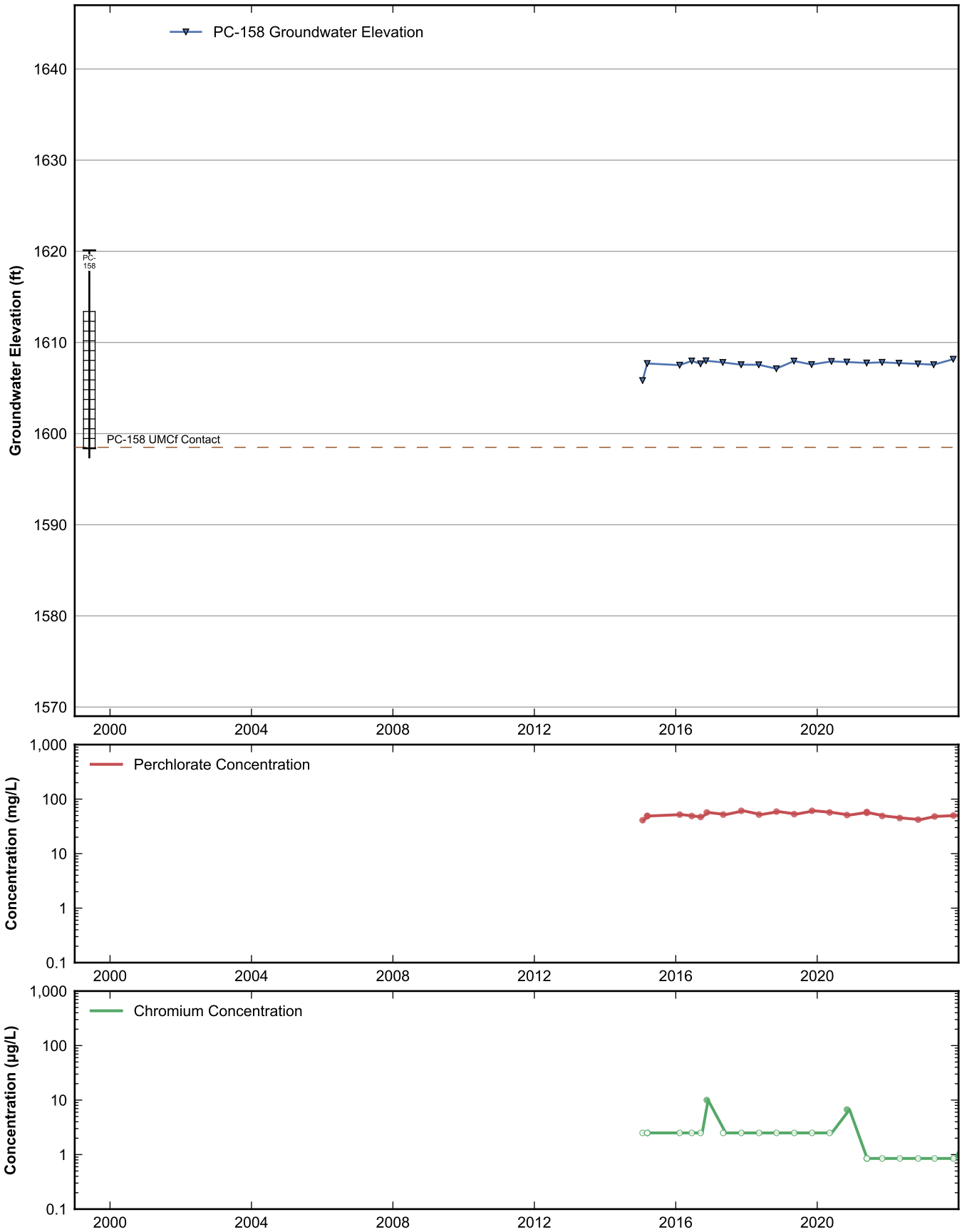

RAMBOLL

Data Sheet for Well PC-158
Nevada Environmental Response Trust Site
Henderson, Nevada

Drafter: JH	Date: 2025-02-12	Contract Number: 1940112035	Approved:	Revised:

Path: rehemy\projects\NERT\GWM\AnnualPerformanceReporting\WellDataSheets.py

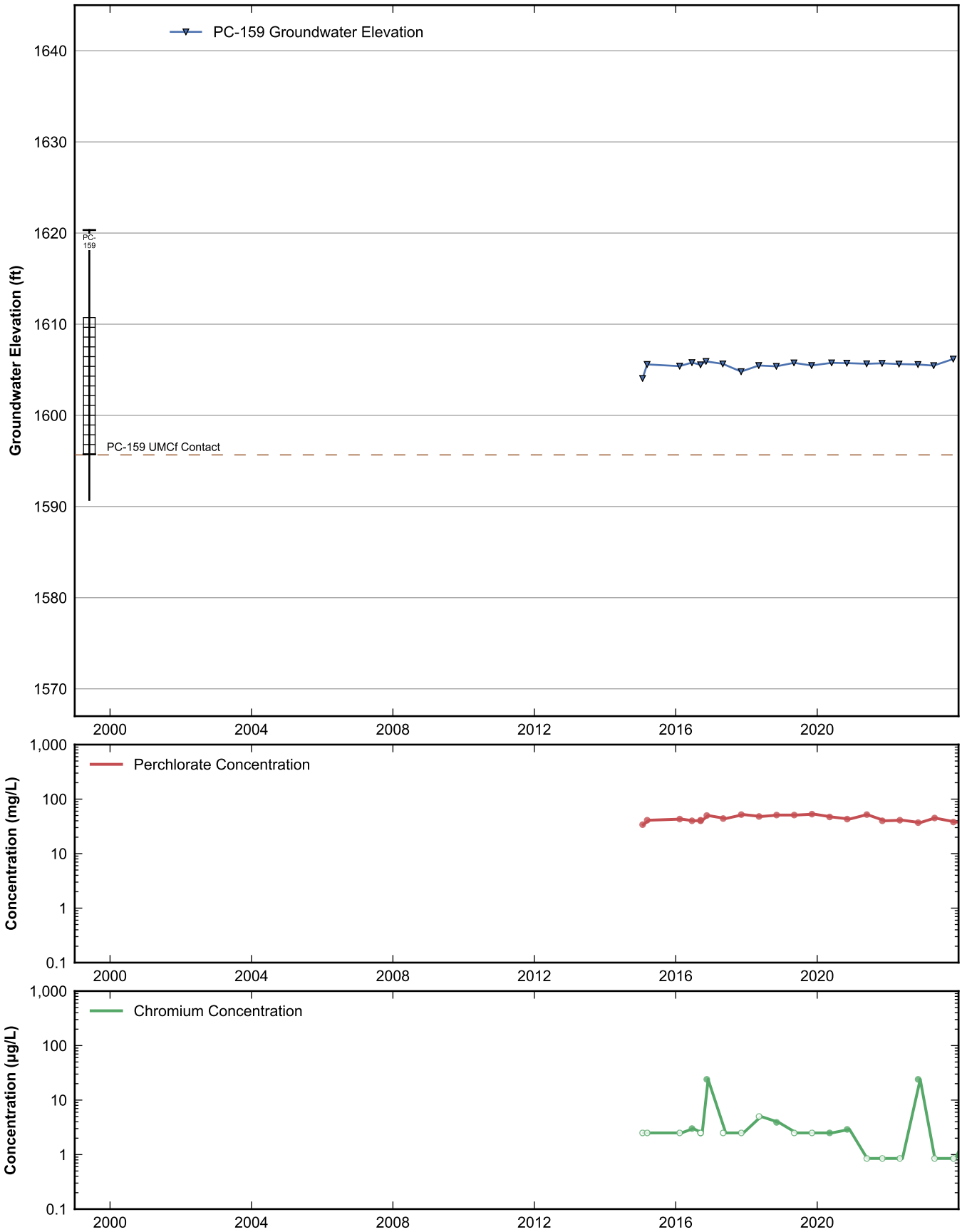

RAMBOLL

Data Sheet for Well PC-159
Nevada Environmental Response Trust Site
Henderson, Nevada

Drafter: JH	Date: 2025-02-12	Contract Number: 1940112035	Approved:	Revised:

Path: rehemy\projects\NERT\GWM\AnnualPerformanceReporting\WellDataSheets.py

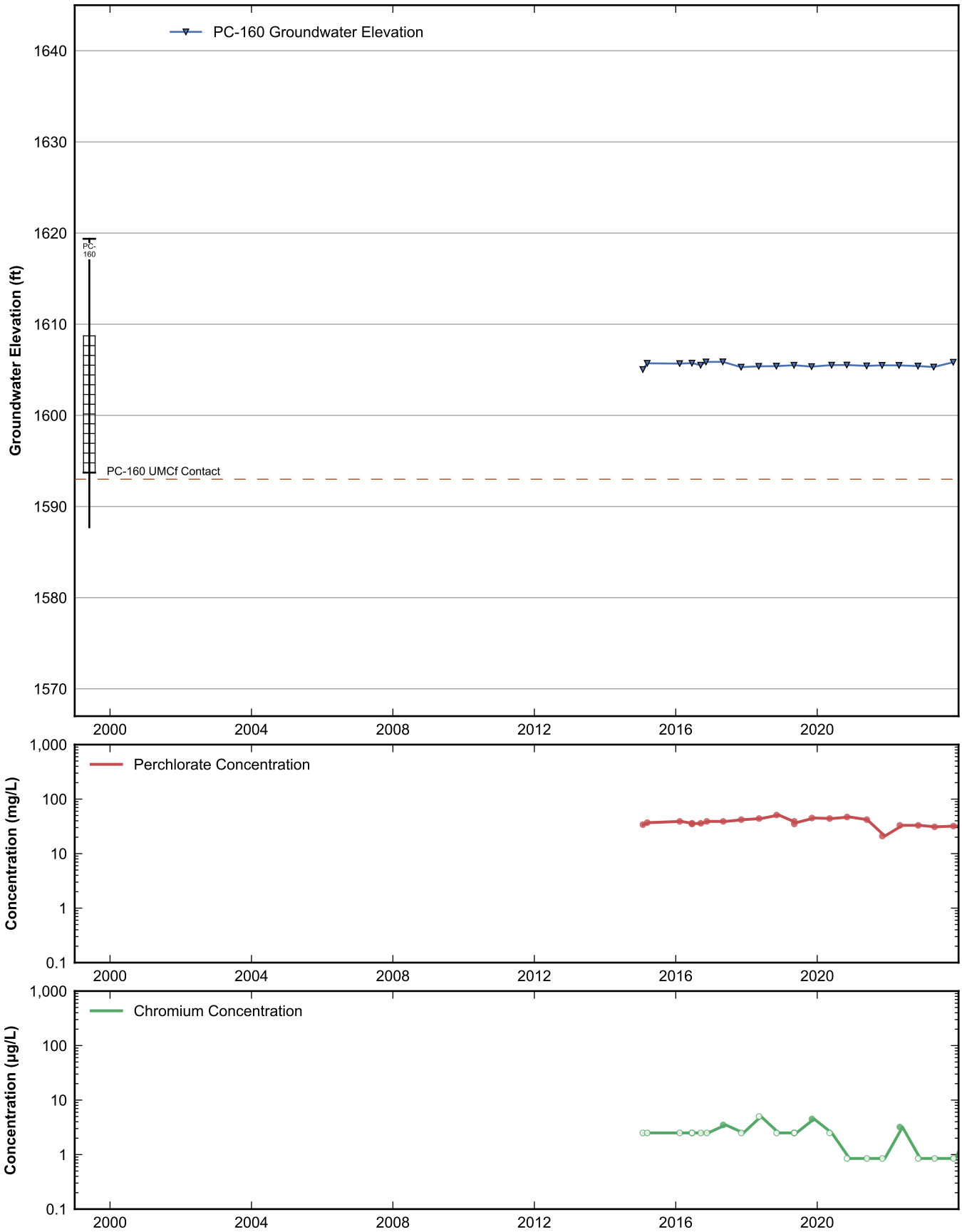

RAMBOLL

Data Sheet for Well PC-160
Nevada Environmental Response Trust Site
Henderson, Nevada

Drafter: JH	Date: 2025-02-12	Contract Number: 1940112035	Approved:	Revised:

Path: rehemy\projects\NERT\GWM\AnnualPerformanceReporting\WellDataSheets.py

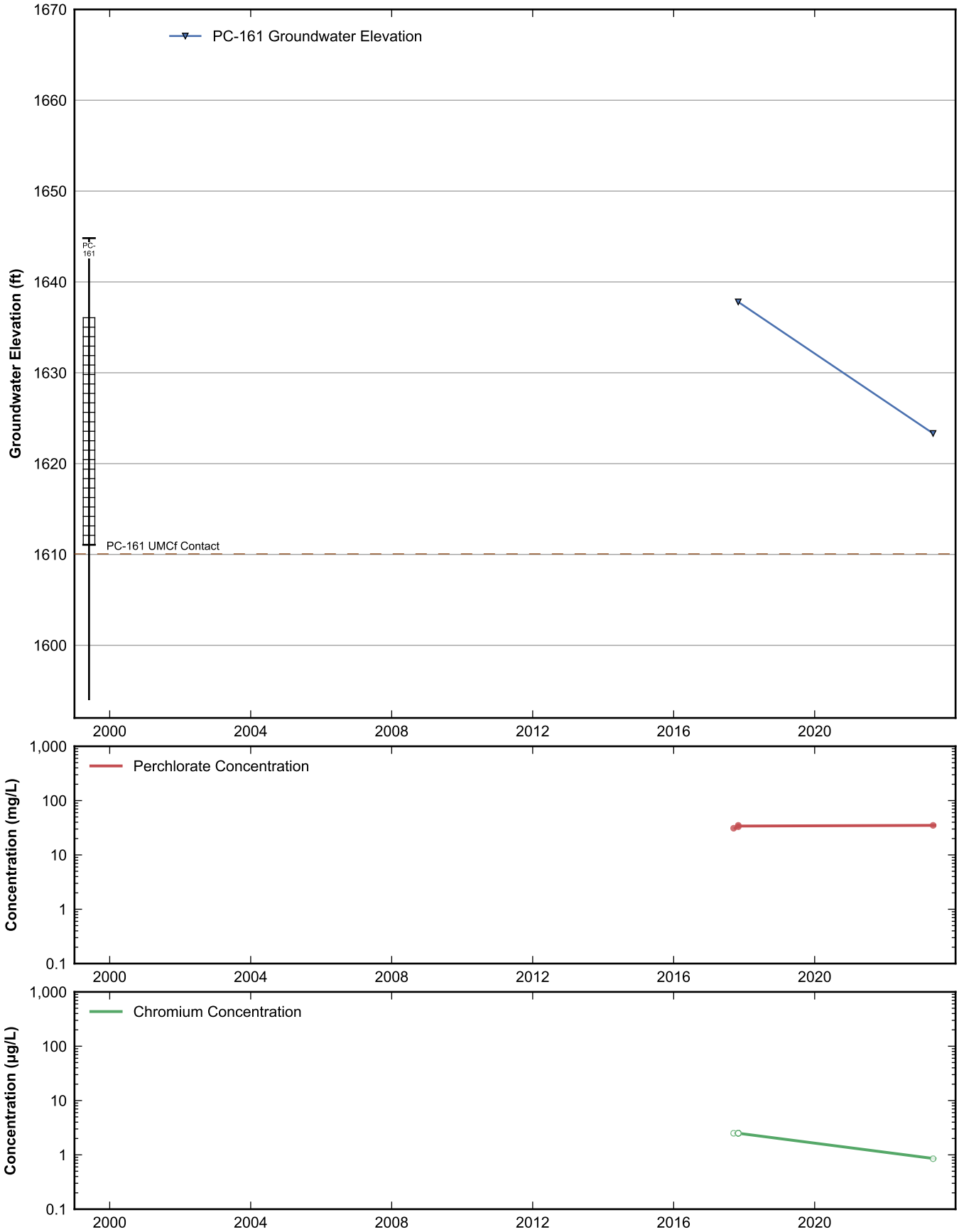

RAMBOLL

Data Sheet for Well PC-161
Nevada Environmental Response Trust Site
Henderson, Nevada

Drafter: JH	Date: 2025-02-12	Contract Number: 1940112035	Approved:	Revised:

Path: rehemy\projects\NERT\GWM\AnnualPerformanceReporting\WellDataSheets.py

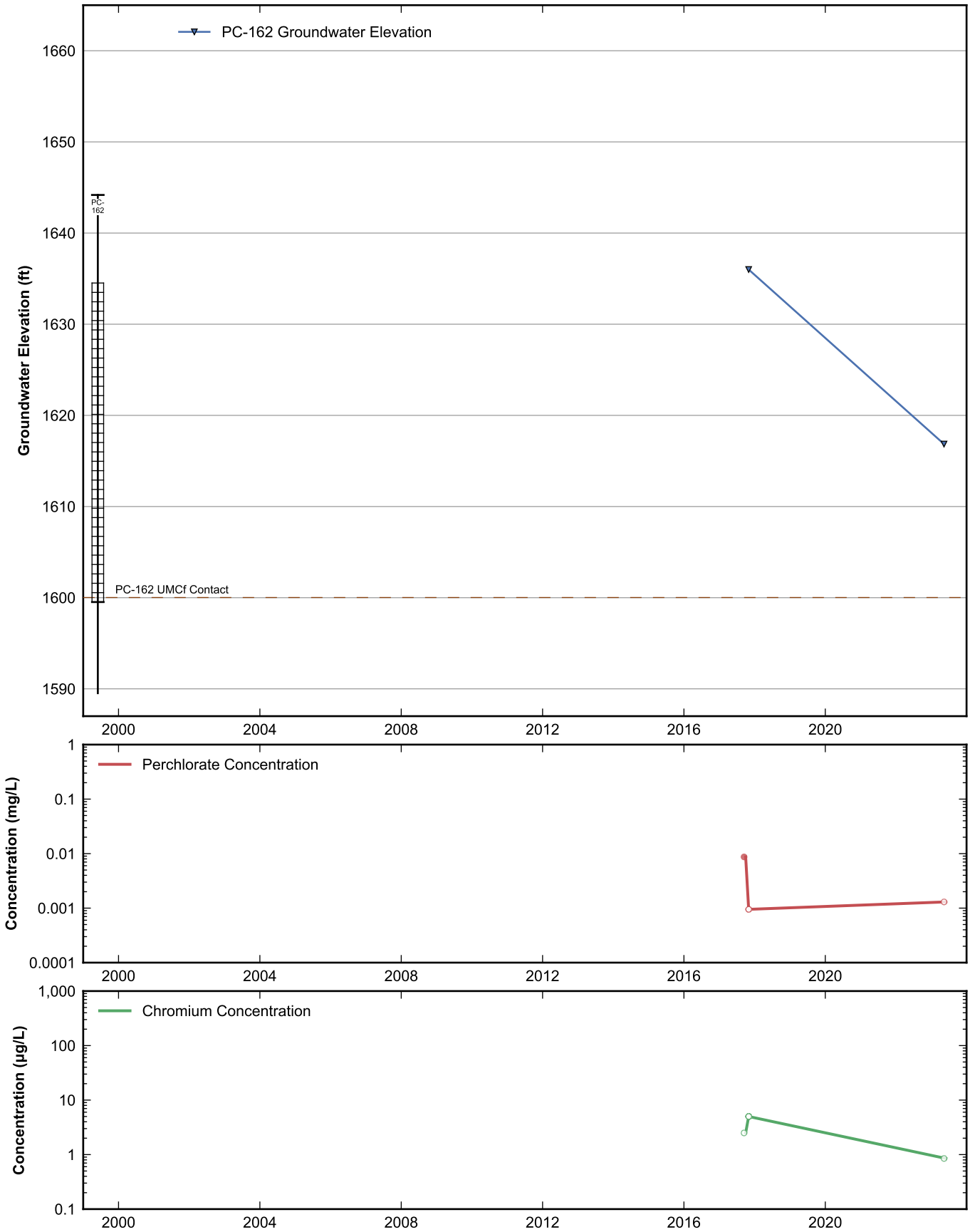

RAMBOLL

Data Sheet for Well PC-162
Nevada Environmental Response Trust Site
Henderson, Nevada

Drafter: JH	Date: 2025-02-12	Contract Number: 1940112035	Approved:	Revised:

Path: rehemy\projects\NERT\GWM\AnnualPerformanceReporting\WellDataSheets.py

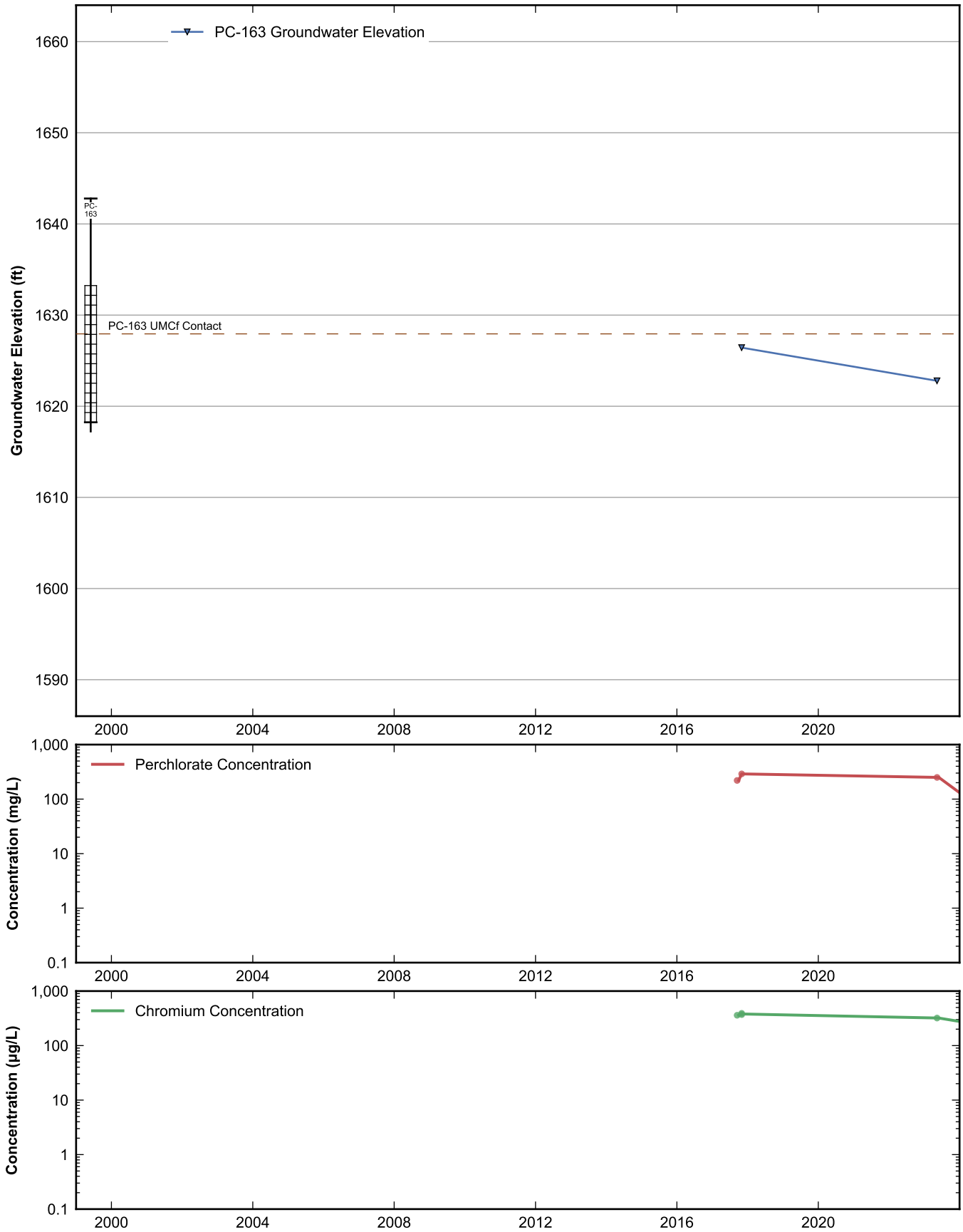

RAMBOLL

Data Sheet for Well PC-163
Nevada Environmental Response Trust Site
Henderson, Nevada

Drafter: JH	Date: 2025-02-12	Contract Number: 1940112035	Approved:	Revised:

Path: rehemy\projects\NERT\GWM\AnnualPerformanceReporting\WellDataSheets.py

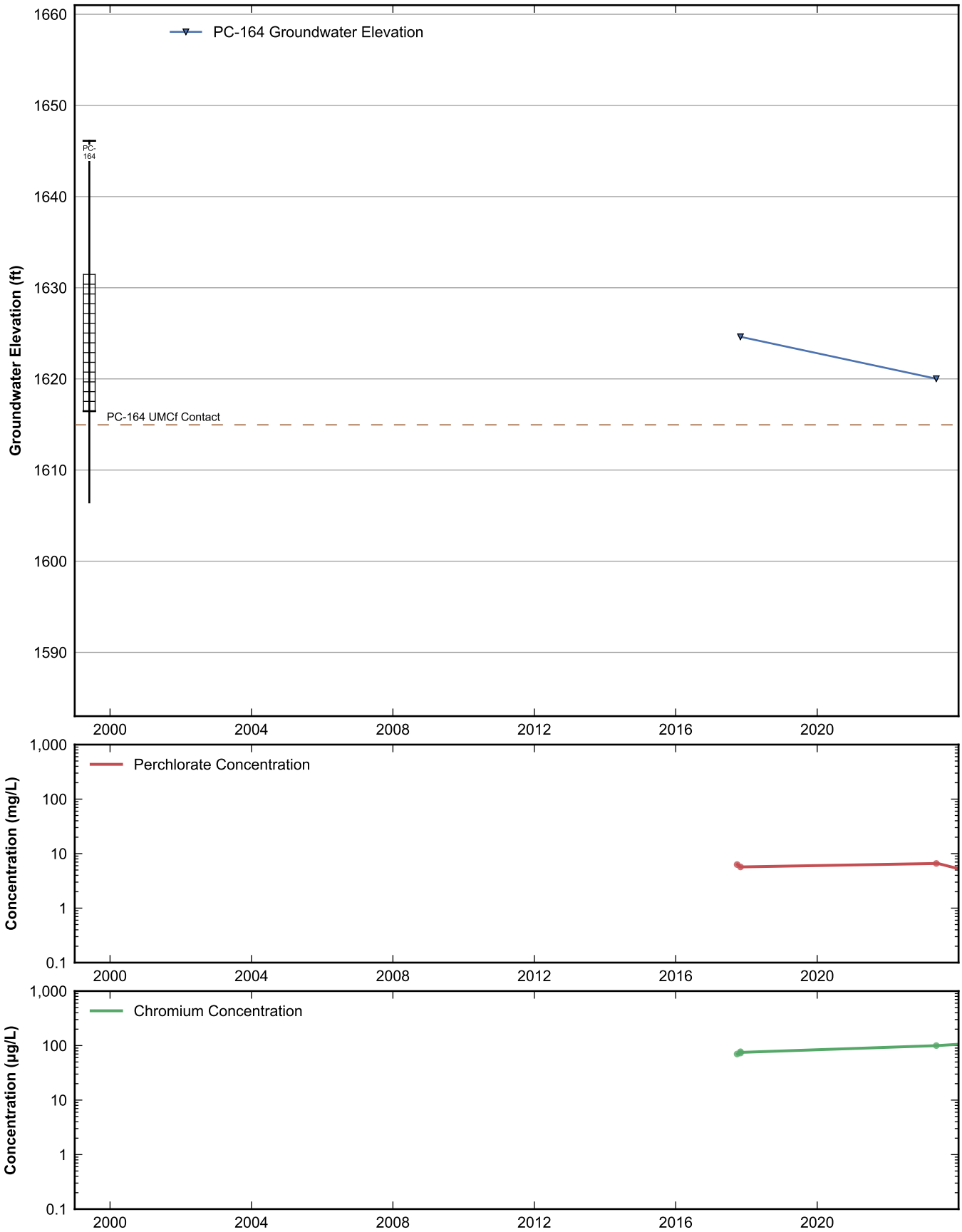

RAMBOLL

Data Sheet for Well PC-164
Nevada Environmental Response Trust Site
Henderson, Nevada

Drafter: JH	Date: 2025-02-12	Contract Number: 1940112035	Approved:	Revised:

Path: rehemy\projects\NERT\GWM\AnnualPerformanceReporting\WellDataSheets.py

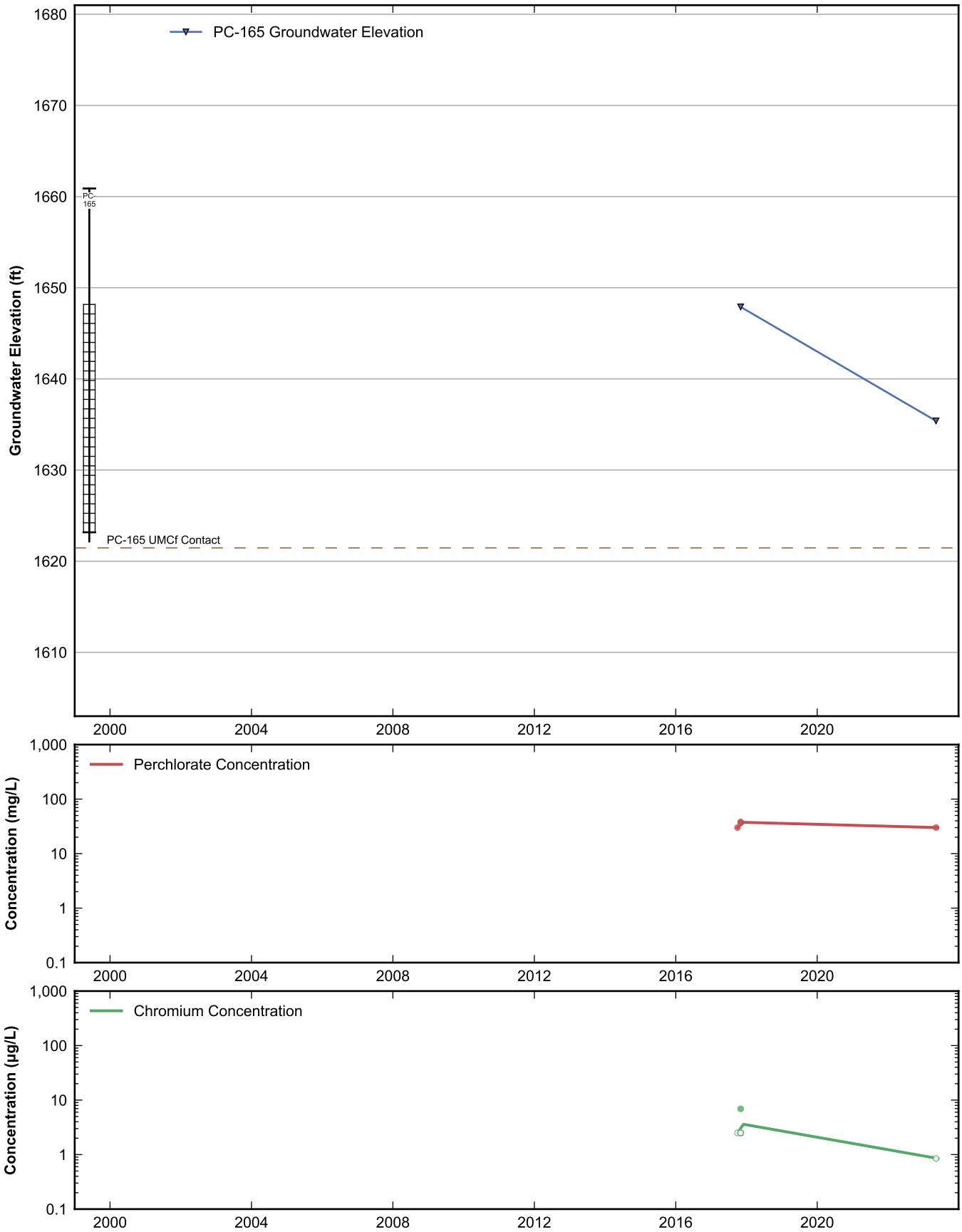

RAMBOLL

Data Sheet for Well PC-165
Nevada Environmental Response Trust Site
Henderson, Nevada

Drafter: JH	Date: 2025-02-12	Contract Number: 1940112035	Approved:	Revised:

Path: rehemy\projects\NERT\GWM\AnnualPerformanceReporting\WellDataSheets.py

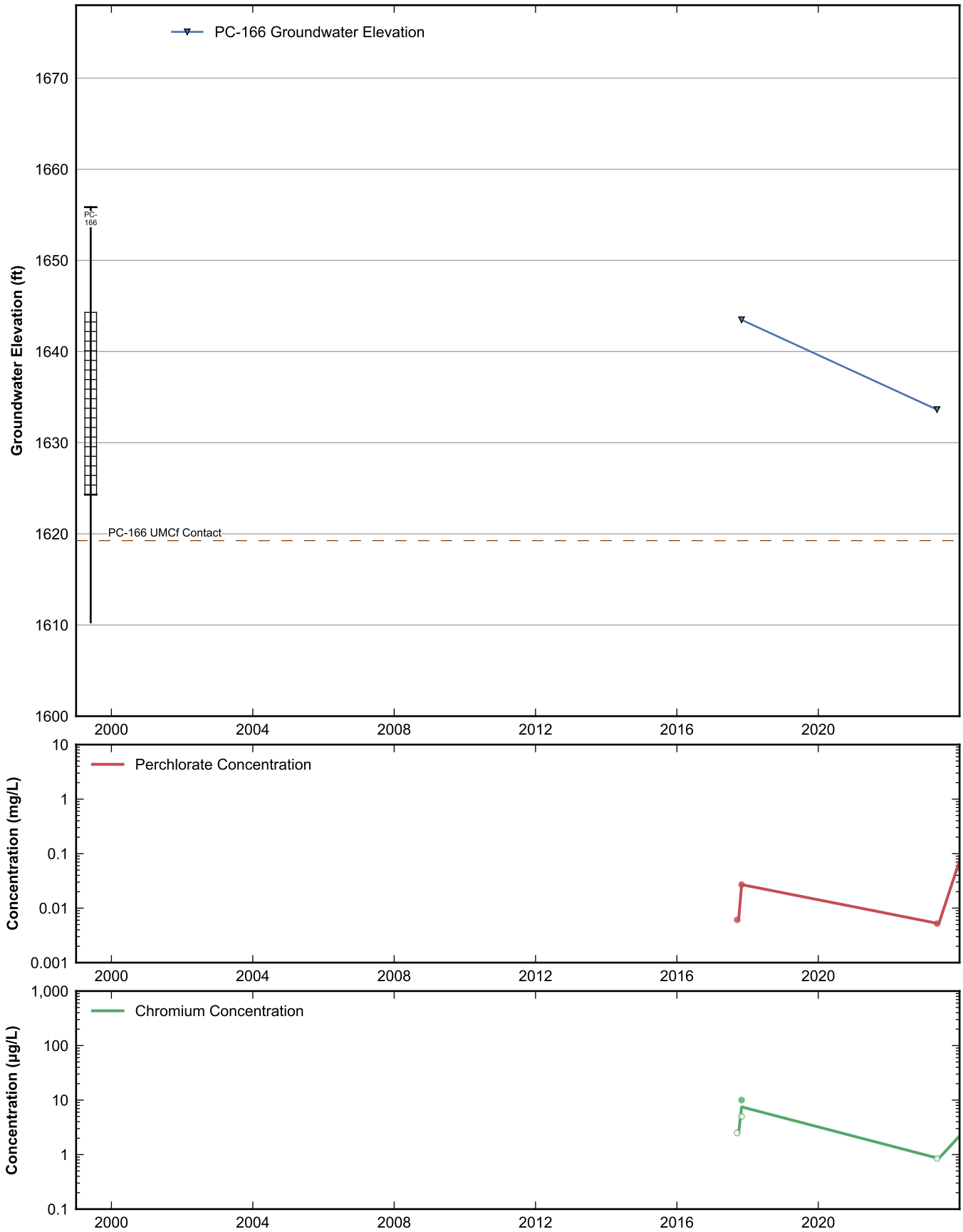

RAMBOLL

Data Sheet for Well PC-166
Nevada Environmental Response Trust Site
Henderson, Nevada

Drafter: JH	Date: 2025-02-12	Contract Number: 1940112035	Approved:	Revised:

Path: rehemy\projects\NERT\GWM\AnnualPerformanceReporting\WellDataSheets.py

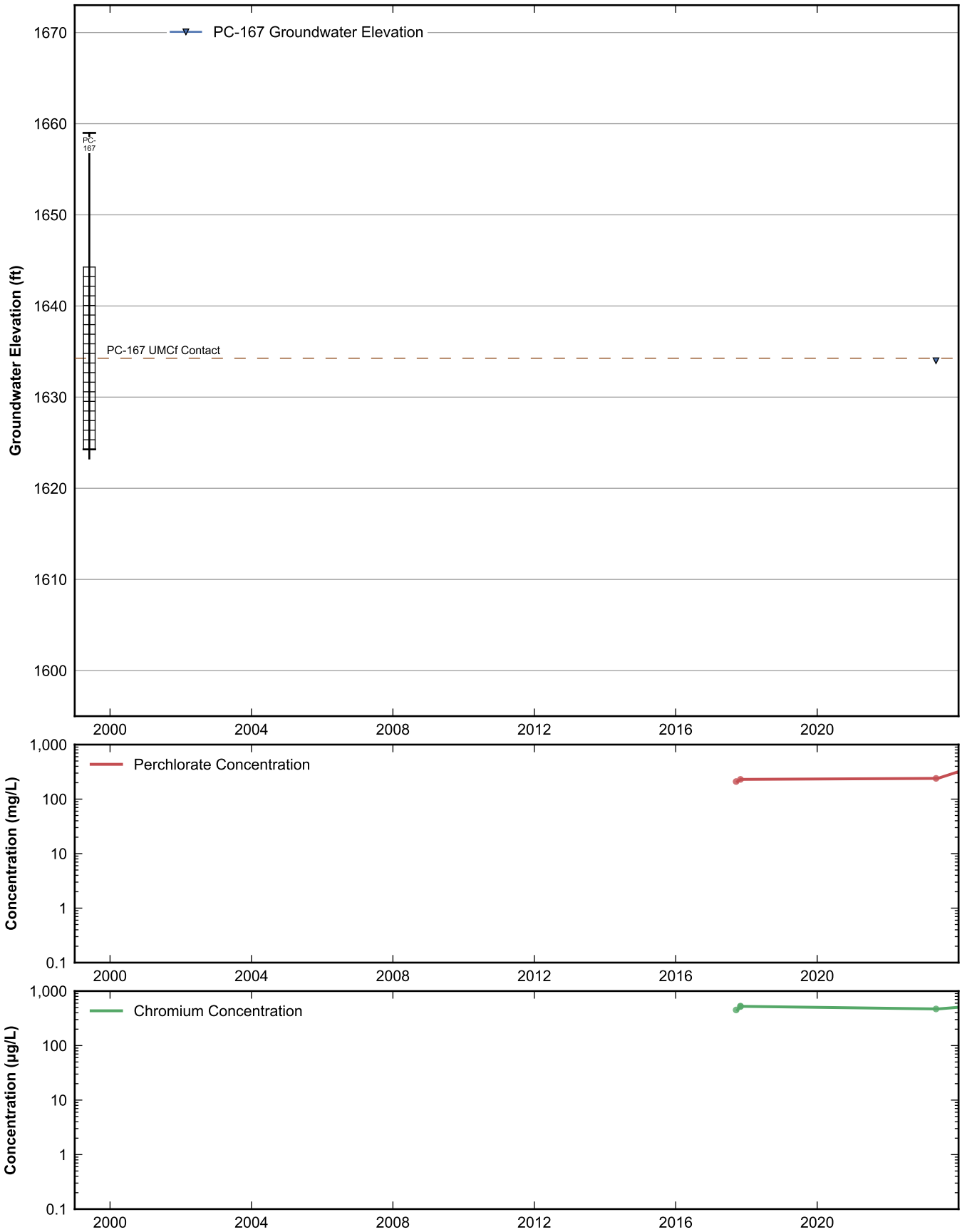

RAMBOLL

Data Sheet for Well PC-167
Nevada Environmental Response Trust Site
Henderson, Nevada

Drafter: JH	Date: 2025-02-12	Contract Number: 1940112035	Approved:	Revised:

Path: rehemy\projects\NERT\GWM\AnnualPerformanceReporting\WellDataSheets.py

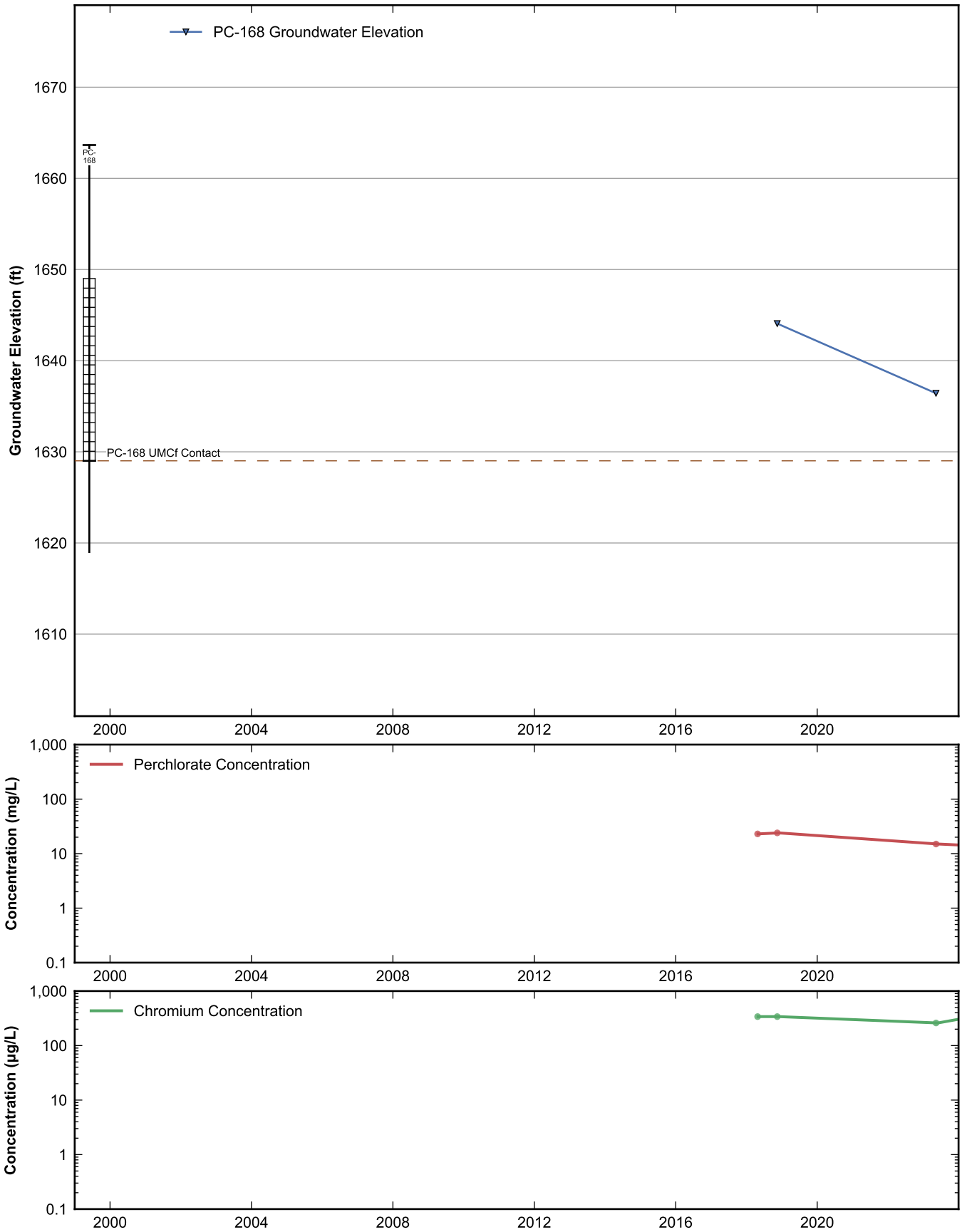

RAMBOLL

Data Sheet for Well PC-168
Nevada Environmental Response Trust Site
Henderson, Nevada

Drafter: JH	Date: 2025-02-12	Contract Number: 1940112035	Approved:	Revised:

Path: rehemy\projects\NERT\GWM\AnnualPerformanceReporting\WellDataSheets.py

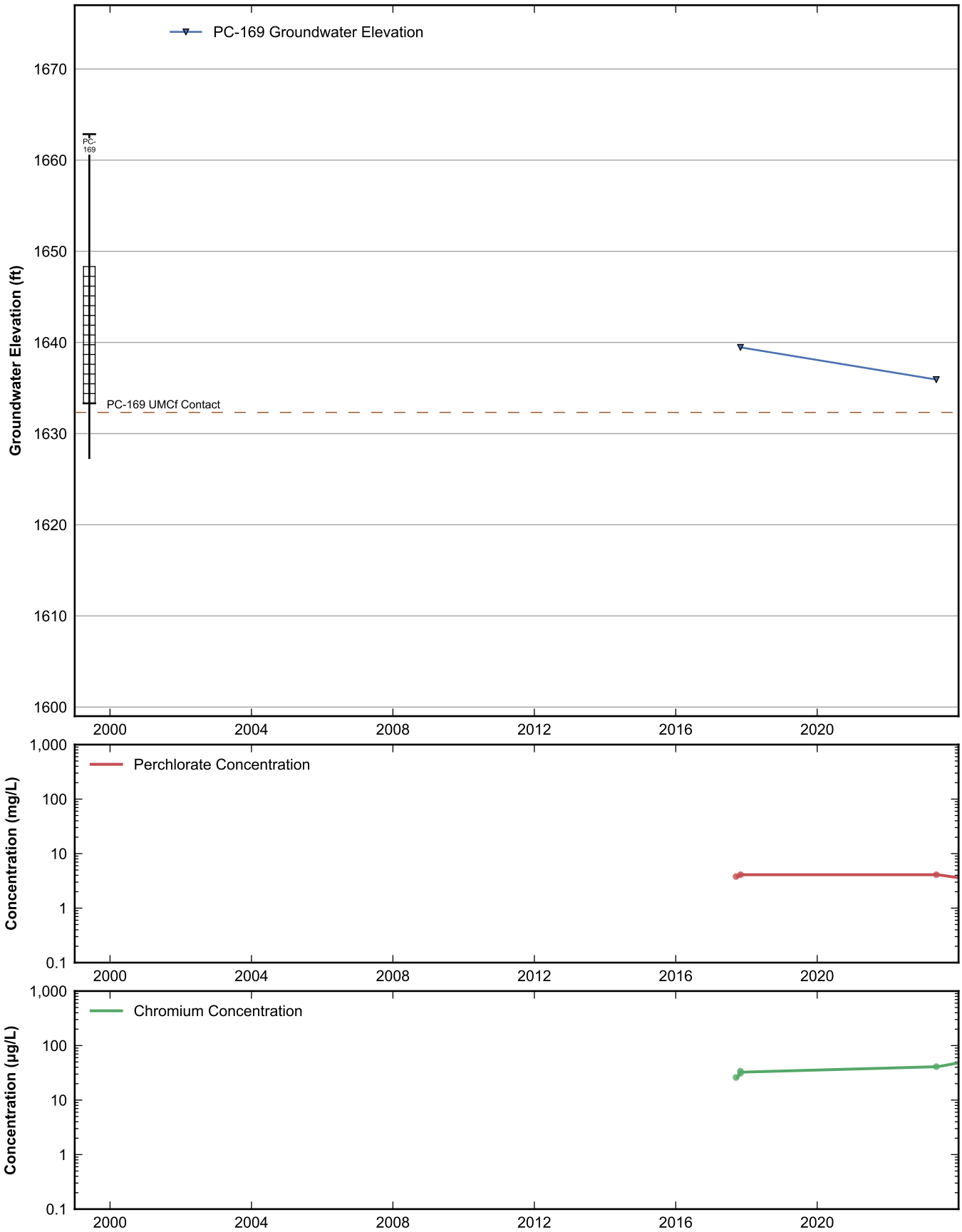

RAMBOLL

Data Sheet for Well PC-169
Nevada Environmental Response Trust Site
Henderson, Nevada

Drafter: JH	Date: 2025-02-12	Contract Number: 1940112035	Approved:	Revised:

Path: rehemy\projects\NERT\GWM\AnnualPerformanceReporting\WellDataSheets.py

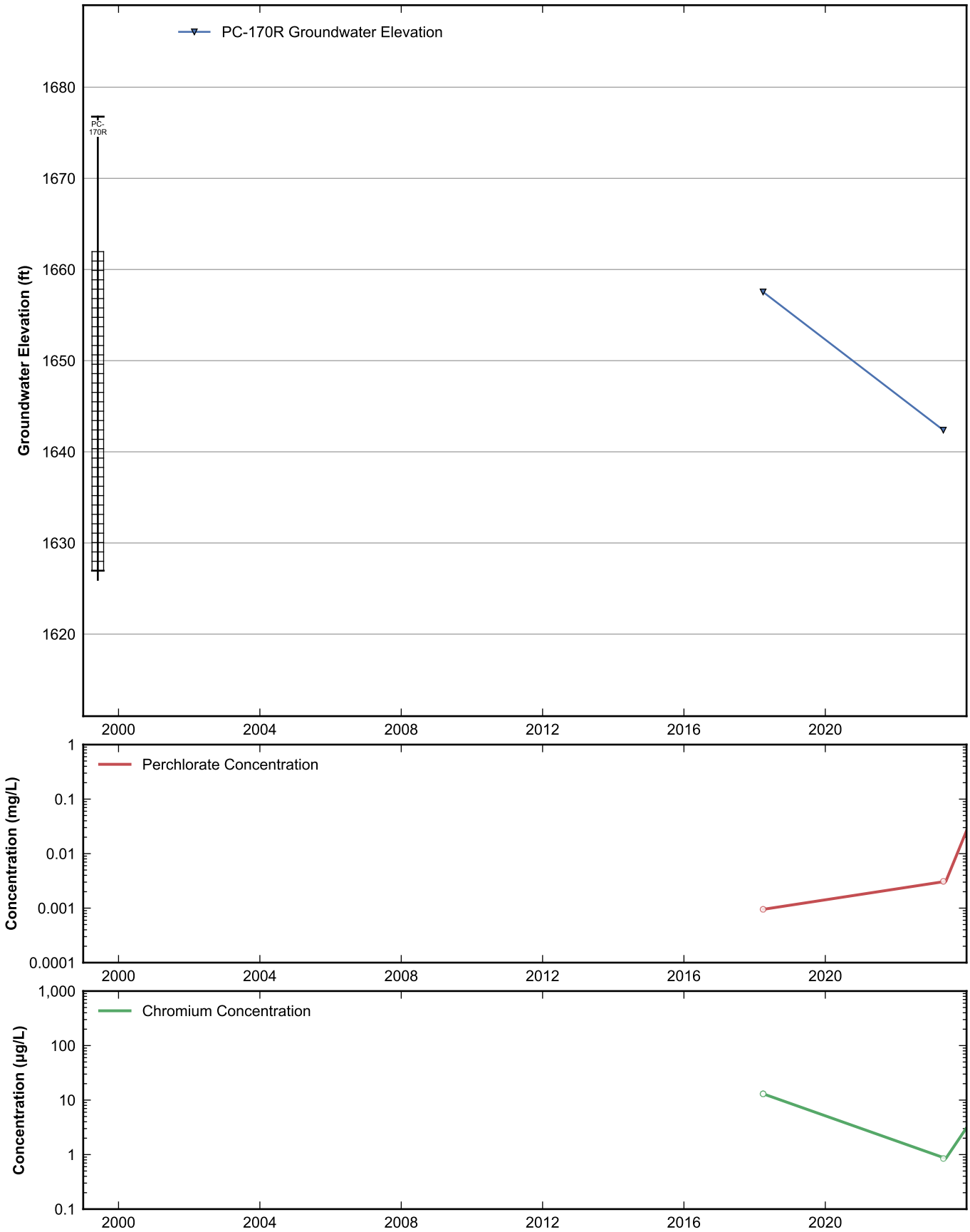

RAMBOLL

Data Sheet for Well PC-170R
Nevada Environmental Response Trust Site
Henderson, Nevada

Drafter: JH	Date: 2025-02-12	Contract Number: 1940112035	Approved:	Revised:

Path: rehemy\projects\NERT\GWM\AnnualPerformanceReporting\WellDataSheets.py

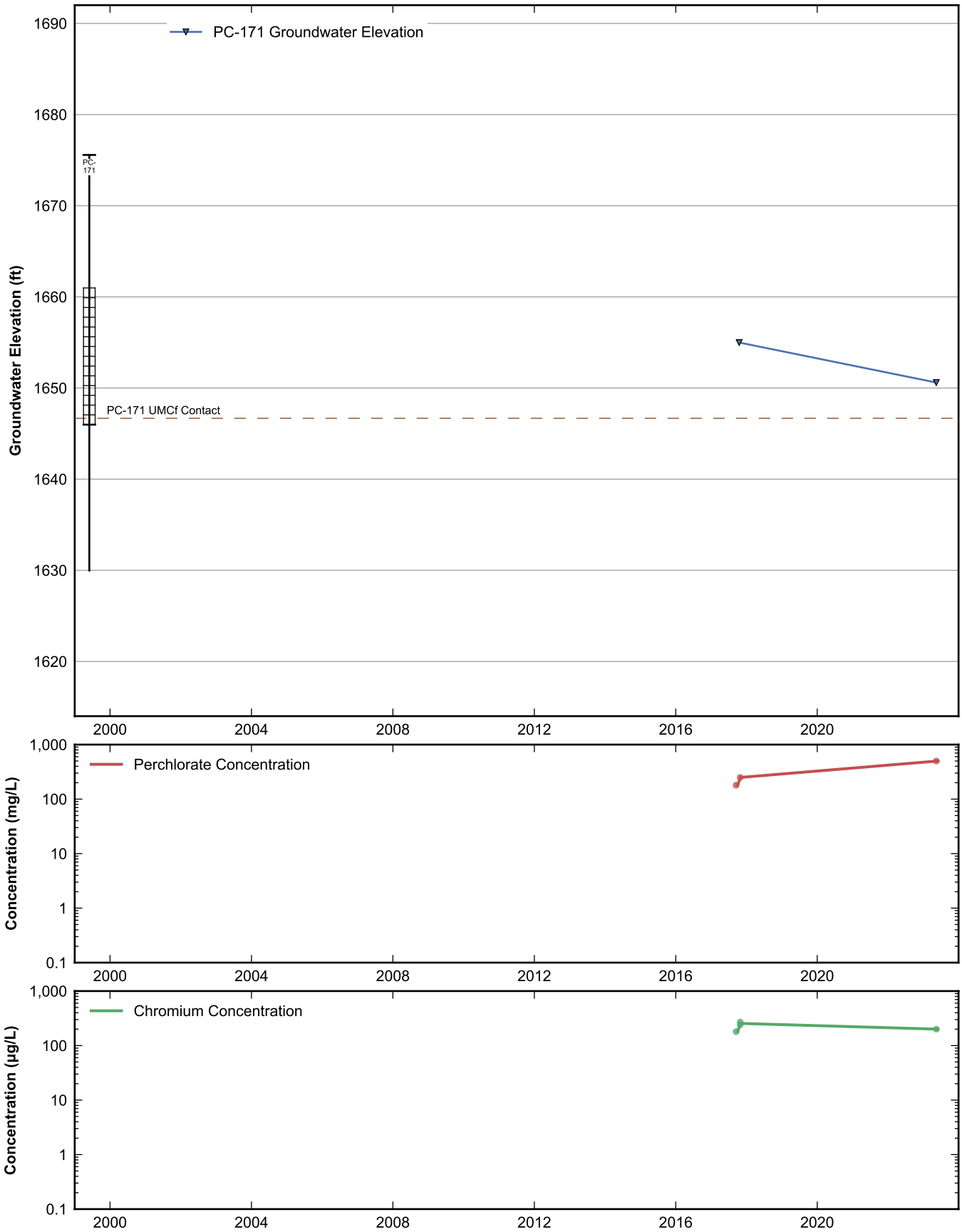

RAMBOLL

Data Sheet for Well PC-171
Nevada Environmental Response Trust Site
Henderson, Nevada

Drafter: JH	Date: 2025-02-12	Contract Number: 1940112035	Approved:	Revised:

Path: rehemy\projects\NERT\GWM\AnnualPerformanceReporting\WellDataSheets.py

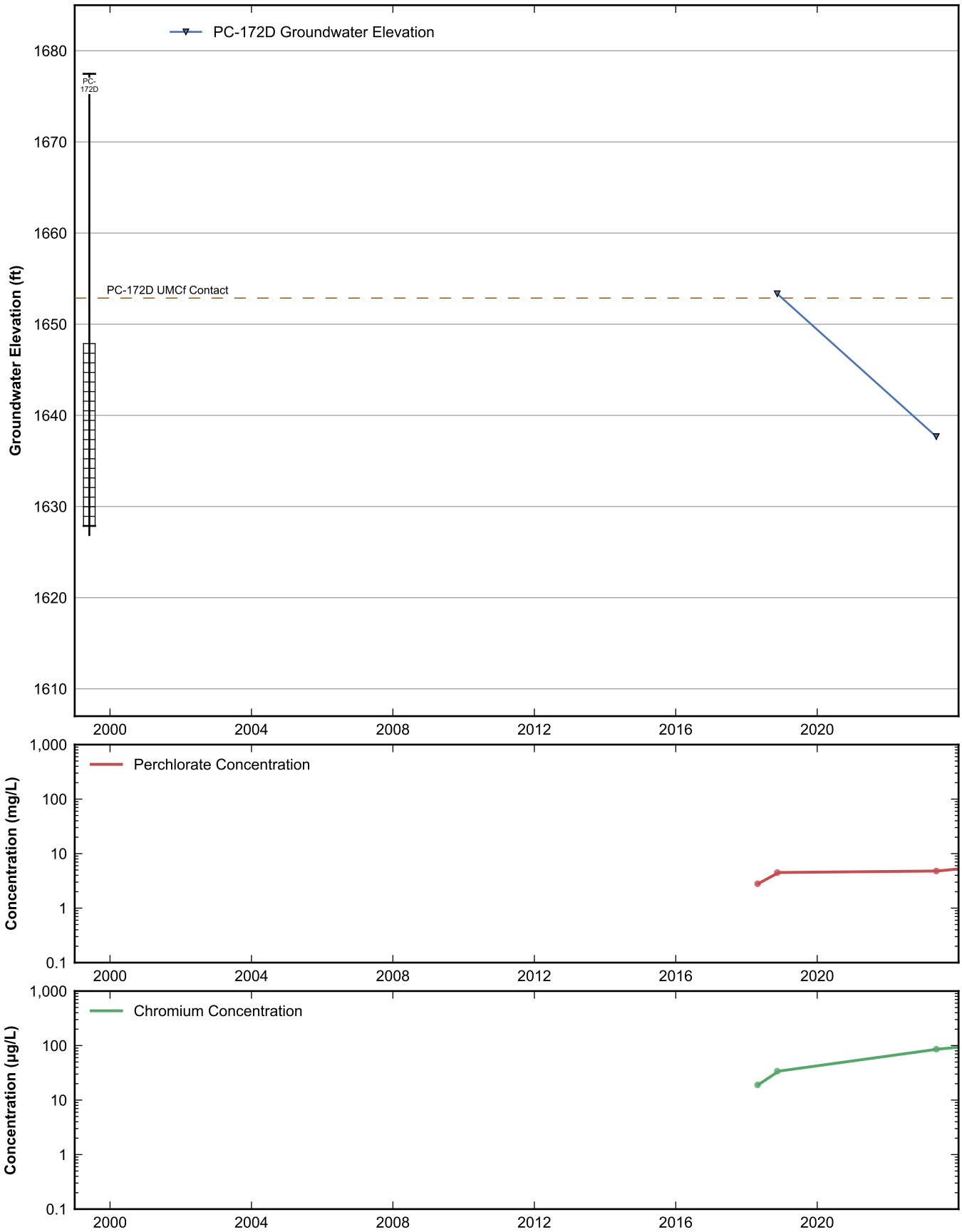

RAMBOLL

Data Sheet for Well PC-172D
Nevada Environmental Response Trust Site
Henderson, Nevada

Drafter: JH	Date: 2025-02-12	Contract Number: 1940112035	Approved:	Revised:

Path: rehemy\projects\NERT\GWM\AnnualPerformanceReporting\WellDataSheets.py

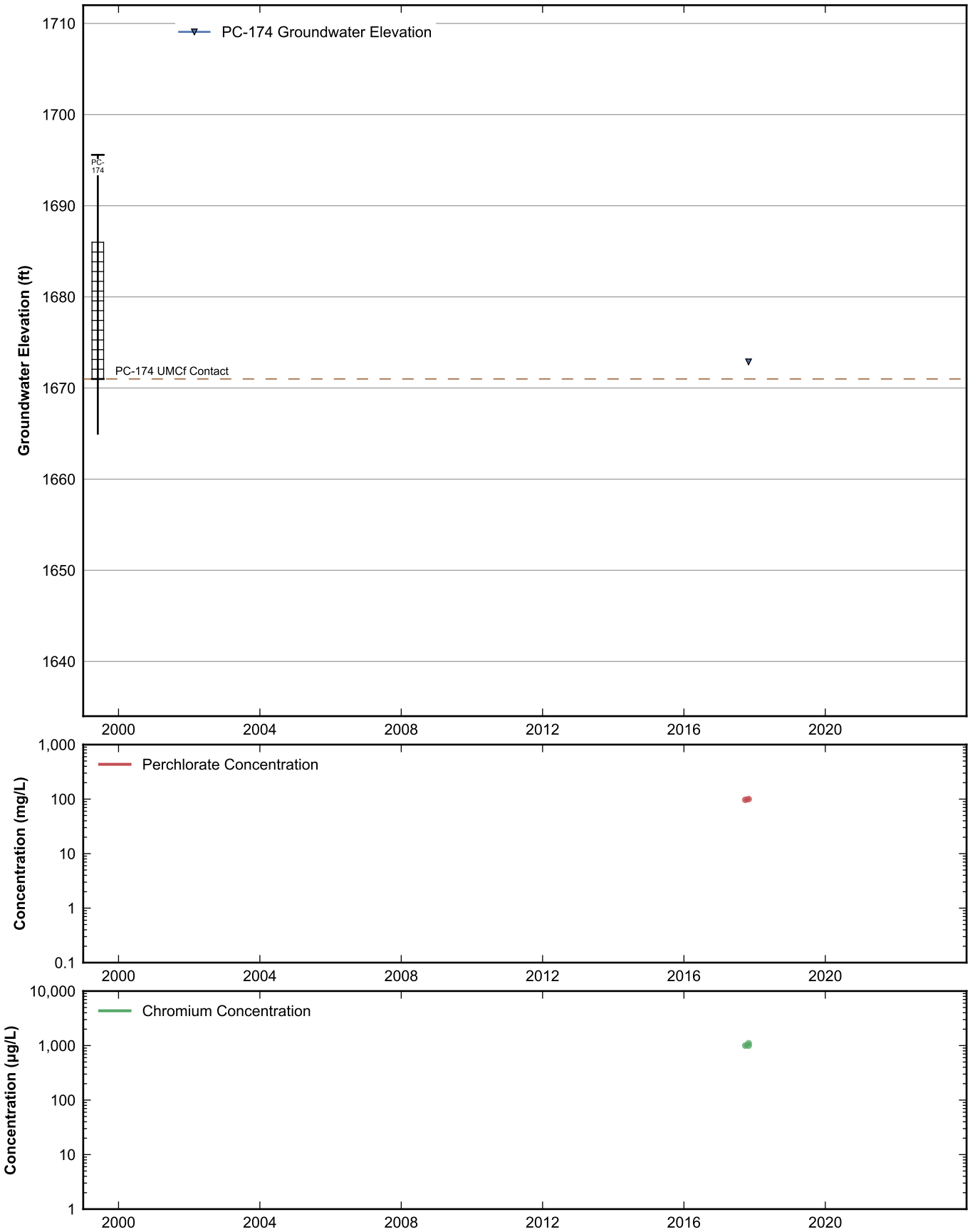

RAMBOLL

Data Sheet for Well PC-174
Nevada Environmental Response Trust Site
Henderson, Nevada

Drafter: JH	Date: 2025-02-12	Contract Number: 1940112035	Approved:	Revised:

Path: rehemy\projects\NERT\GWM\AnnualPerformanceReporting\WellDataSheets.py

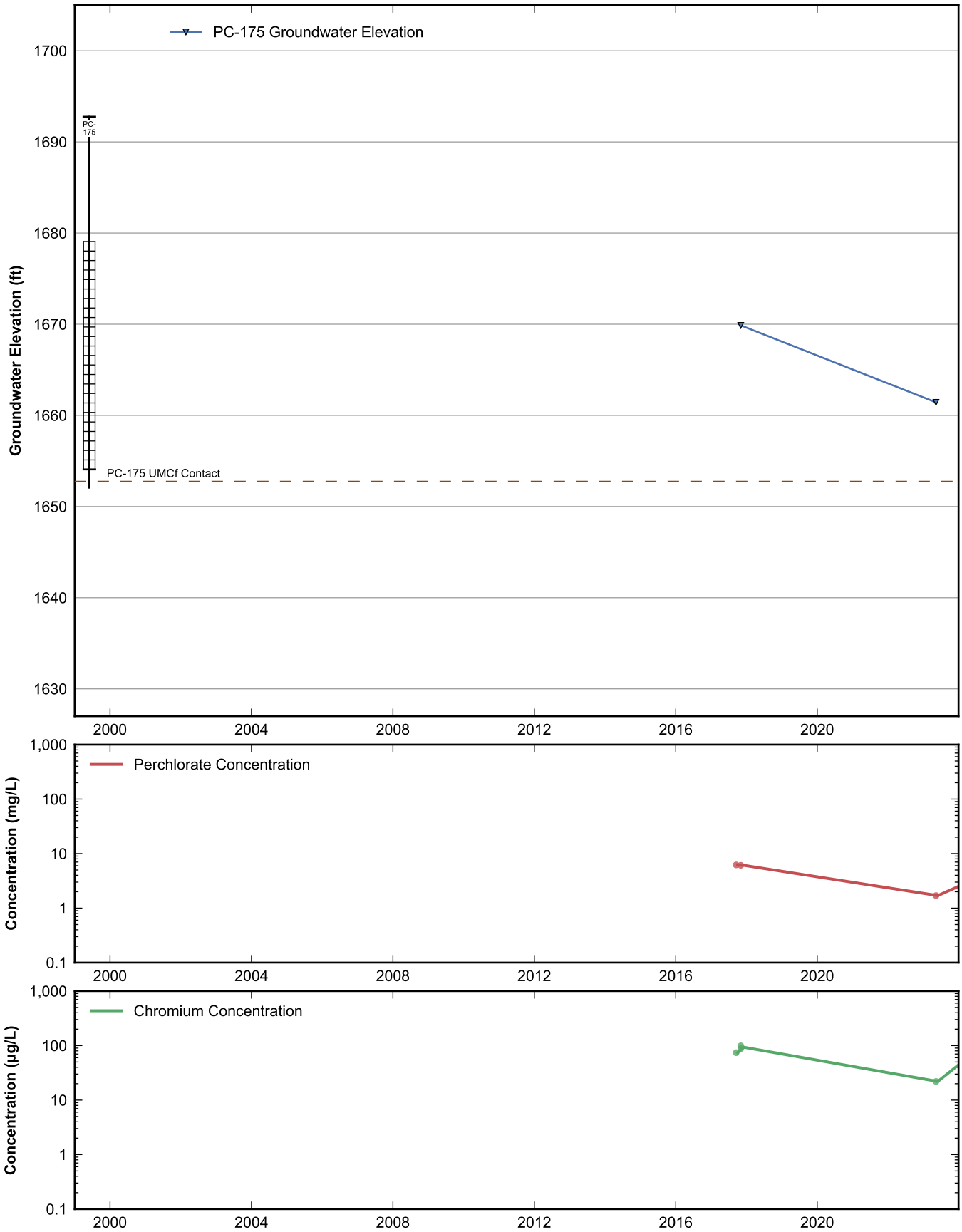

RAMBOLL

Data Sheet for Well PC-175
Nevada Environmental Response Trust Site
Henderson, Nevada

Drafter: JH	Date: 2025-02-12	Contract Number: 1940112035	Approved:	Revised:

Path: rehemy\projects\NERT\GWM\AnnualPerformanceReporting\WellDataSheets.py

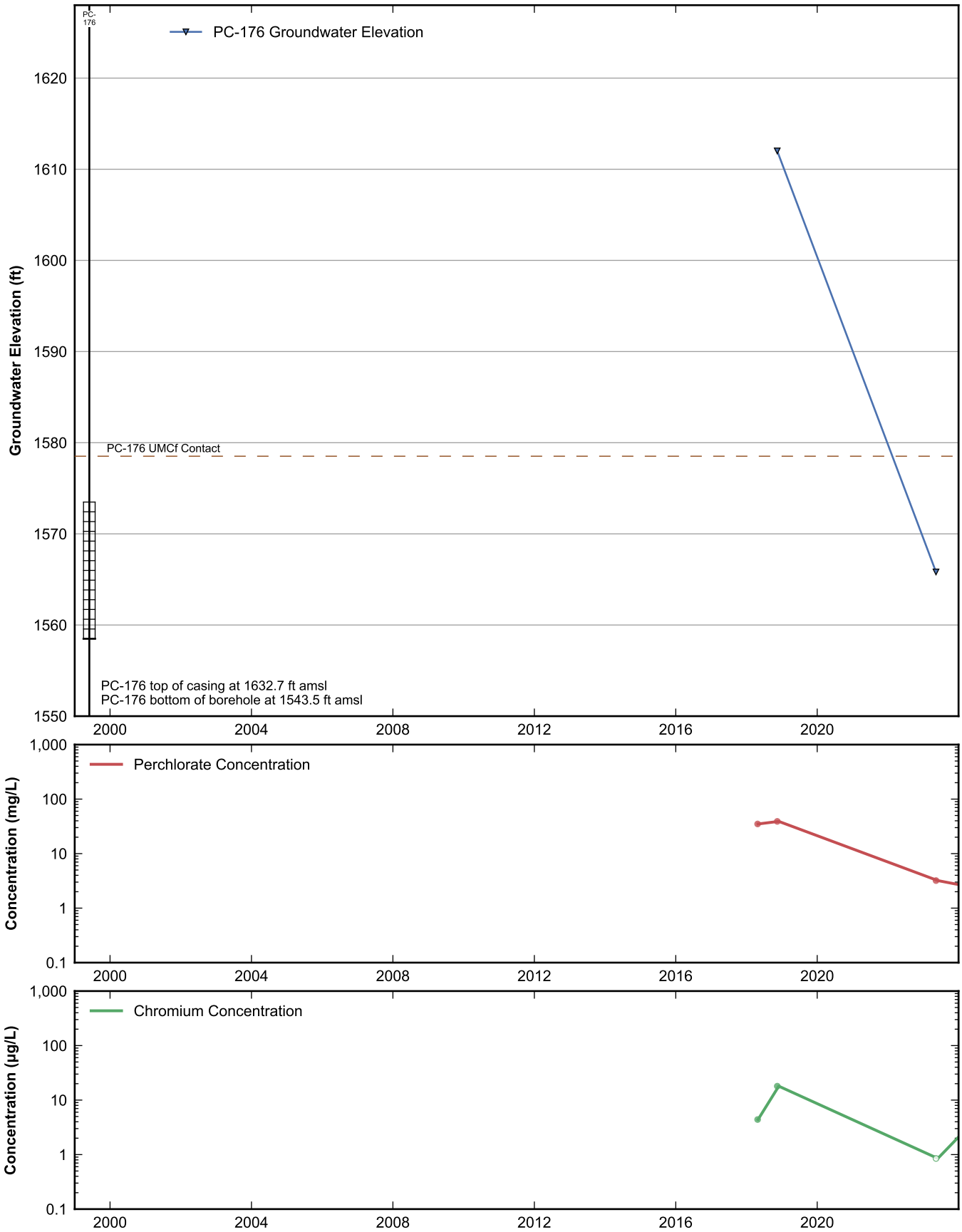

RAMBOLL

Data Sheet for Well PC-176
Nevada Environmental Response Trust Site
Henderson, Nevada

Drafter: JH	Date: 2025-02-12	Contract Number: 1940112035	Approved:	Revised:

Path: rehemy\projects\NERT\GWM\AnnualPerformanceReporting\WellDataSheets.py

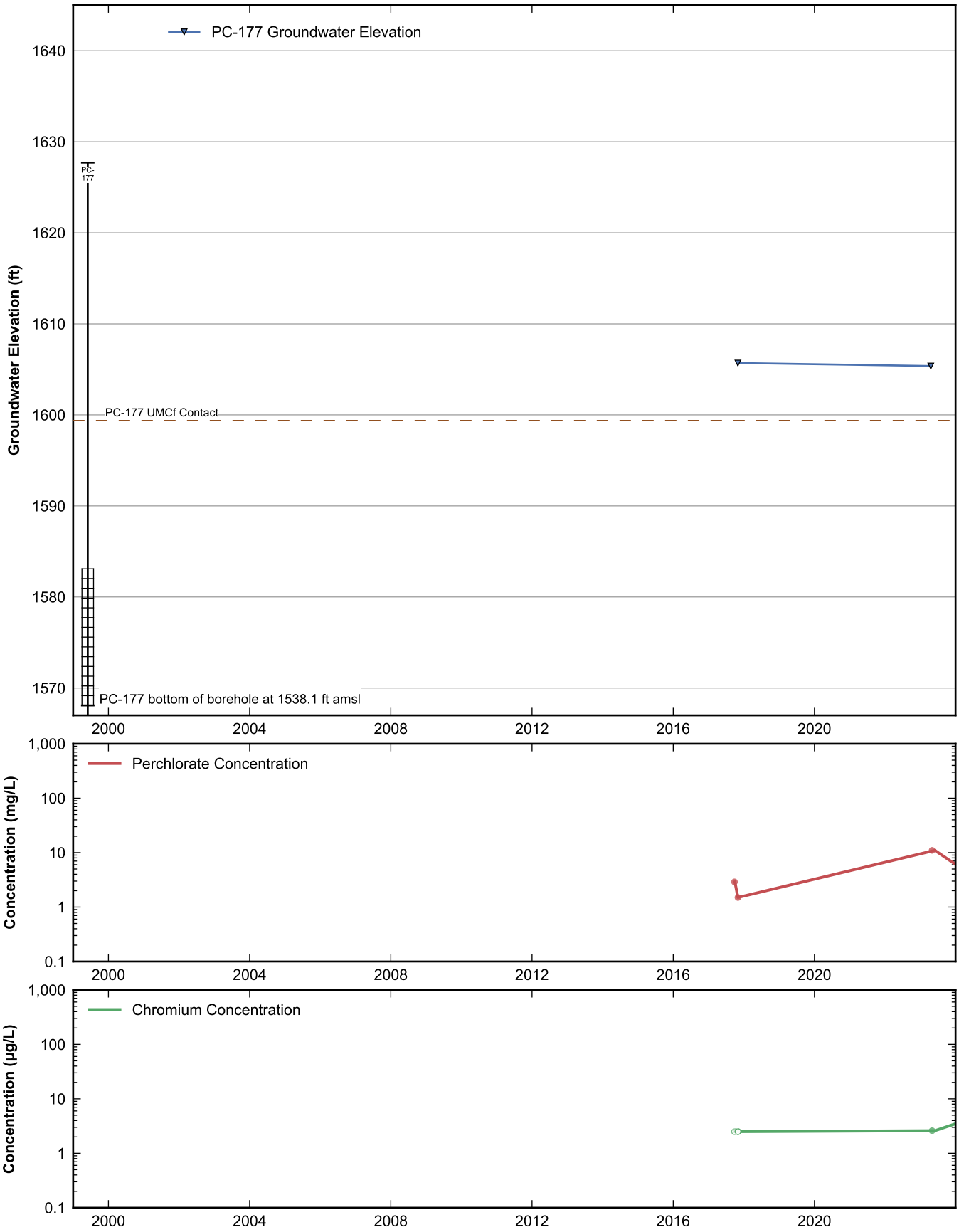

RAMBOLL

Data Sheet for Well PC-177
Nevada Environmental Response Trust Site
Henderson, Nevada

Drafter: JH	Date: 2025-02-12	Contract Number: 1940112035	Approved:	Revised:

Path: rehemy\projects\NERT\GWM\AnnualPerformanceReporting\WellDataSheets.py

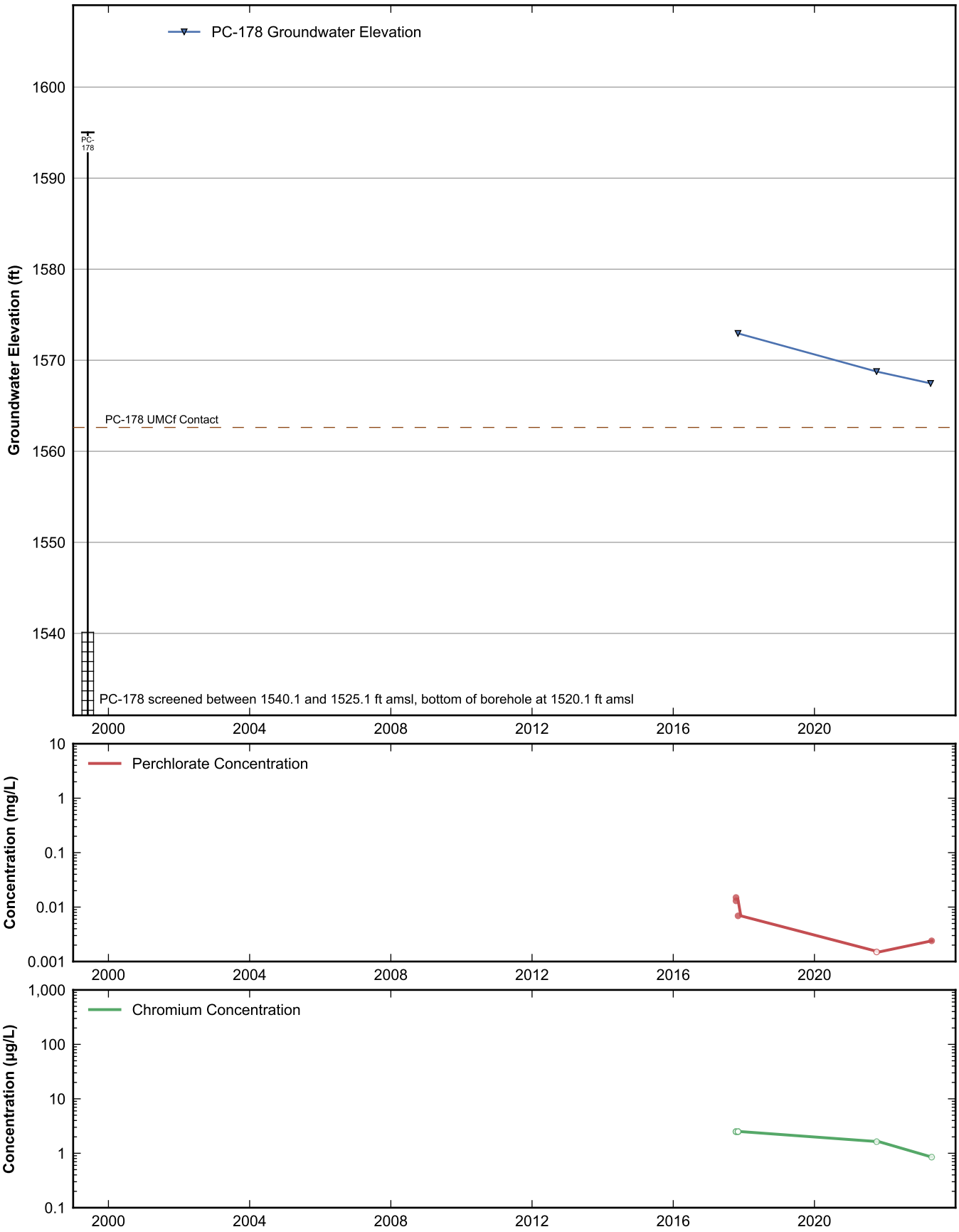

RAMBOLL

Data Sheet for Well PC-178
Nevada Environmental Response Trust Site
Henderson, Nevada

Drafter: JH	Date: 2025-02-12	Contract Number: 1940112035	Approved:	Revised:

Path: rehemy\projects\NERT\GWM\AnnualPerformanceReporting\WellDataSheets.py

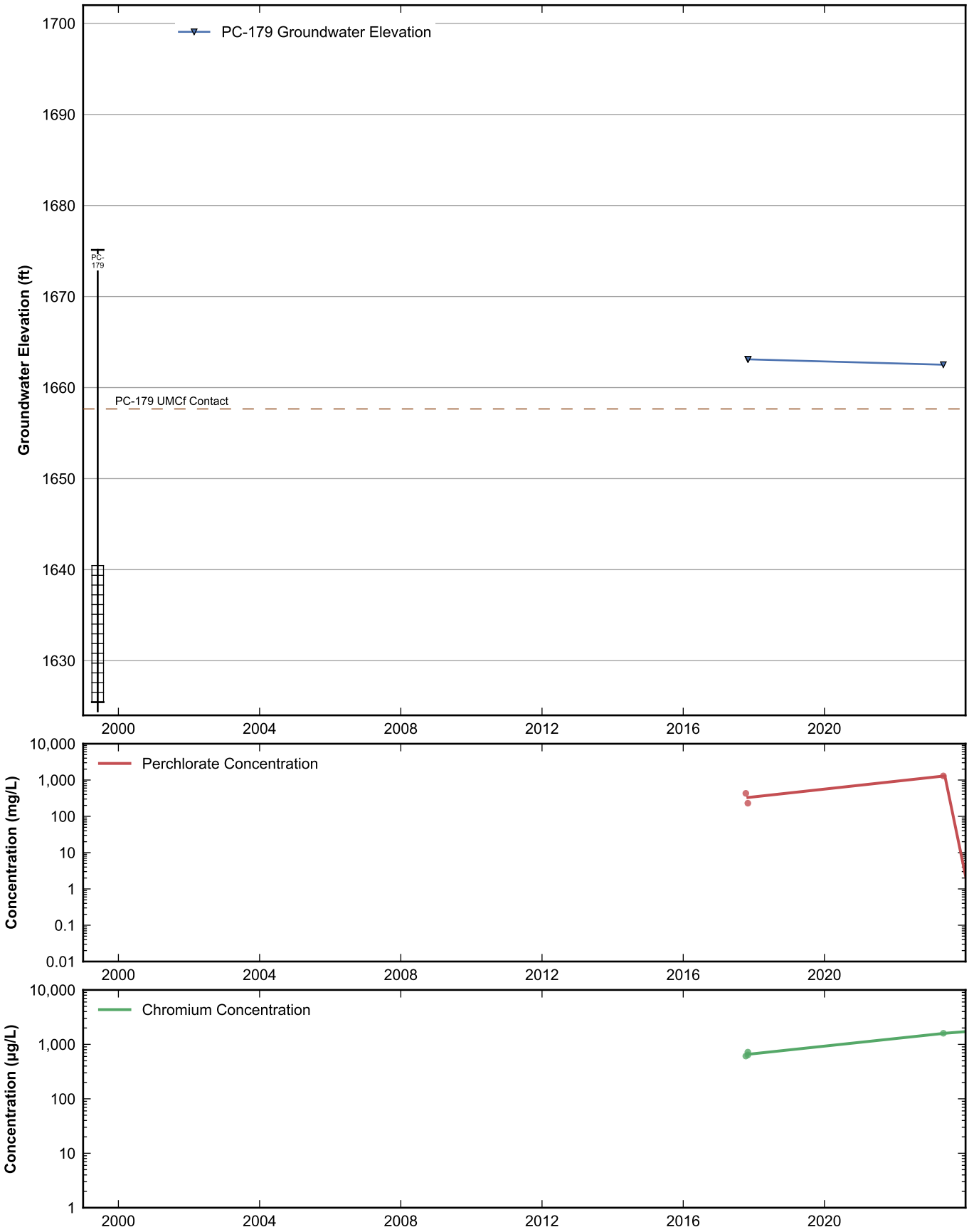

RAMBOLL

Data Sheet for Well PC-179
Nevada Environmental Response Trust Site
Henderson, Nevada

Drafter: JH	Date: 2025-02-12	Contract Number: 1940112035	Approved:	Revised:

Path: rehemy\projects\NERT\GWM\AnnualPerformanceReporting\WellDataSheets.py

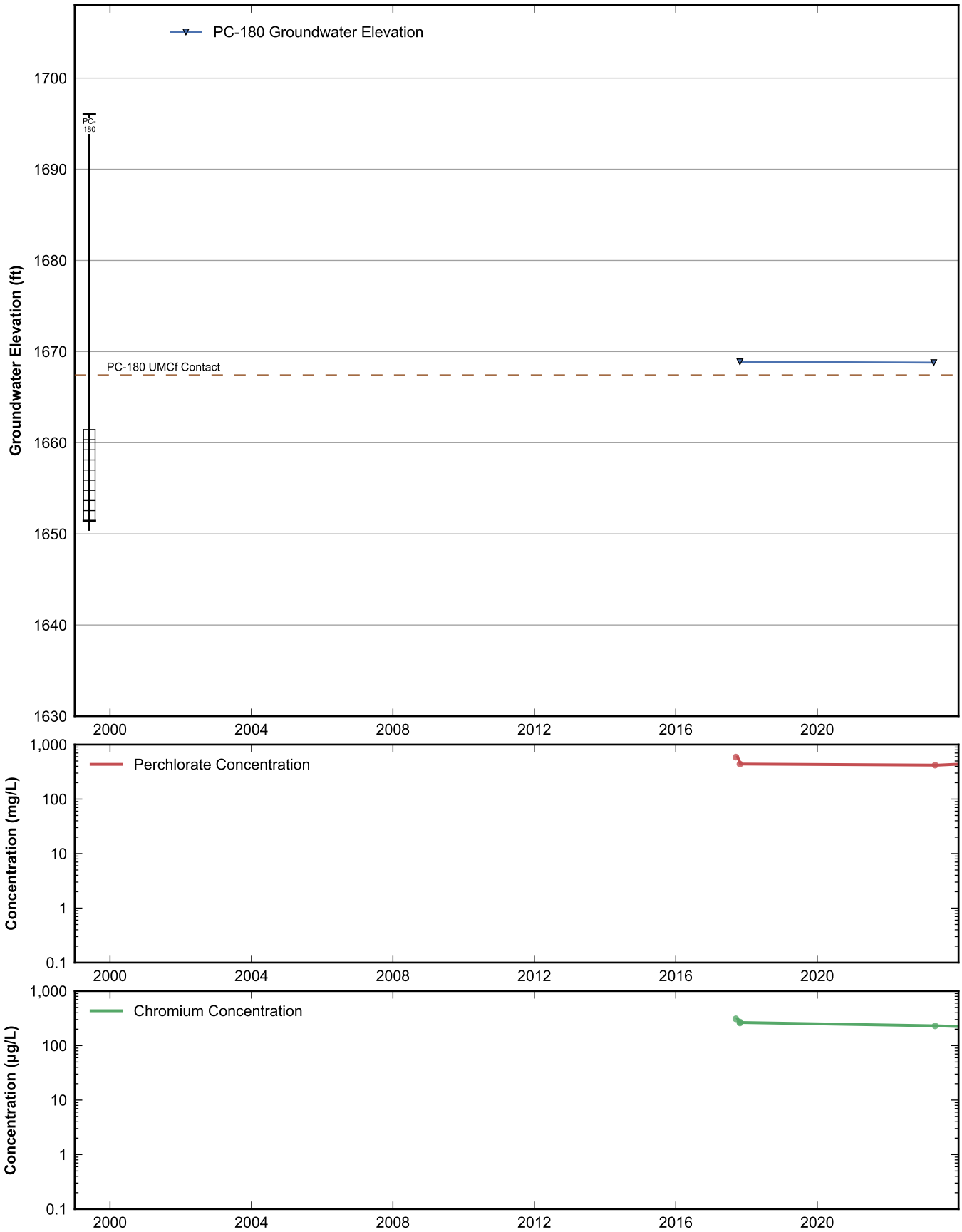

RAMBOLL

Data Sheet for Well PC-180
Nevada Environmental Response Trust Site
Henderson, Nevada

Drafter: JH	Date: 2025-02-12	Contract Number: 1940112035	Approved:	Revised:

Path: rehemy\projects\NERT\GWM\AnnualPerformanceReporting\WellDataSheets.py

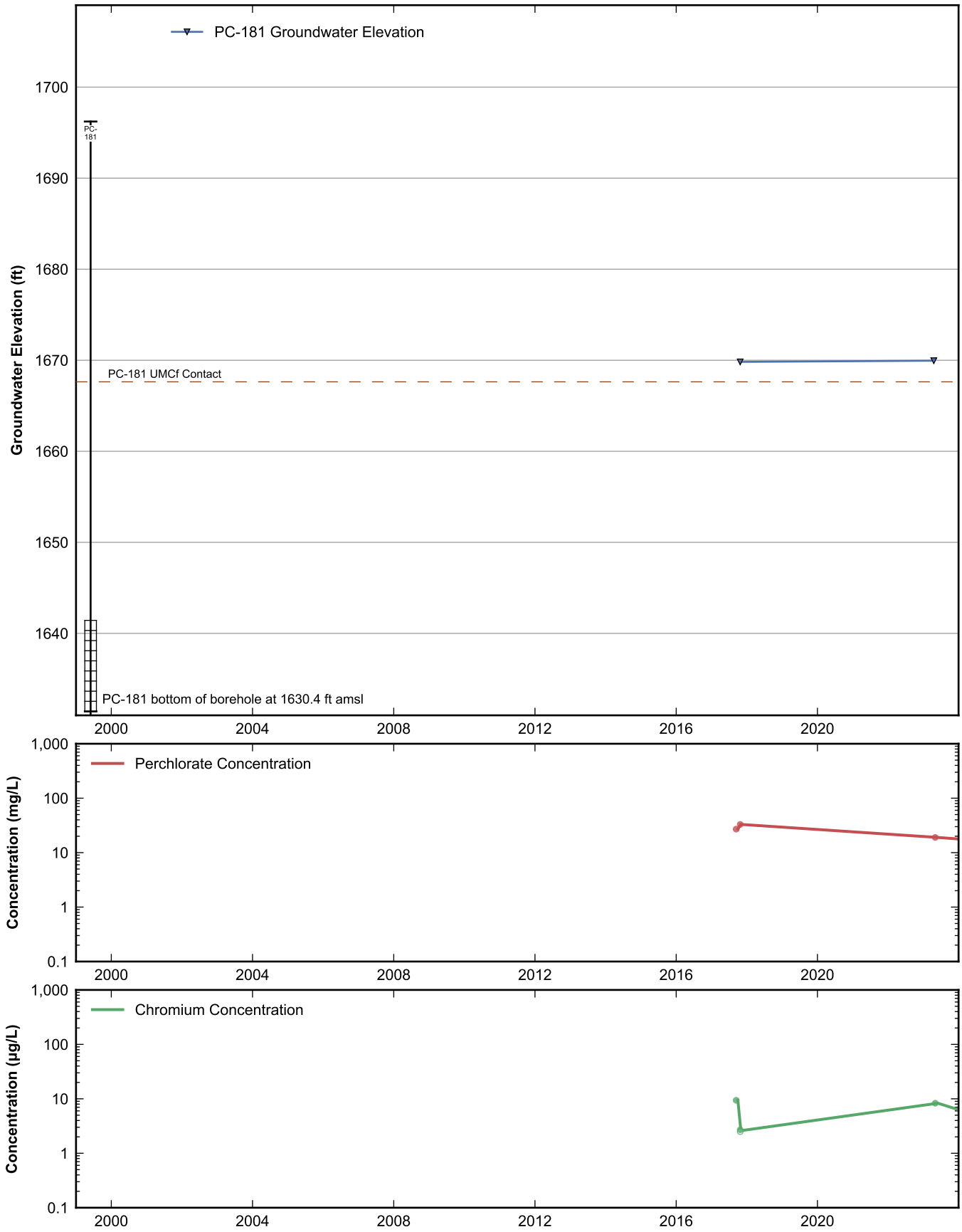

RAMBOLL

Data Sheet for Well PC-181
Nevada Environmental Response Trust Site
Henderson, Nevada

Drafter: JH	Date: 2025-02-12	Contract Number: 1940112035	Approved:	Revised:

Path: rehemy\projects\NERT\GWM\AnnualPerformanceReporting\WellDataSheets.py

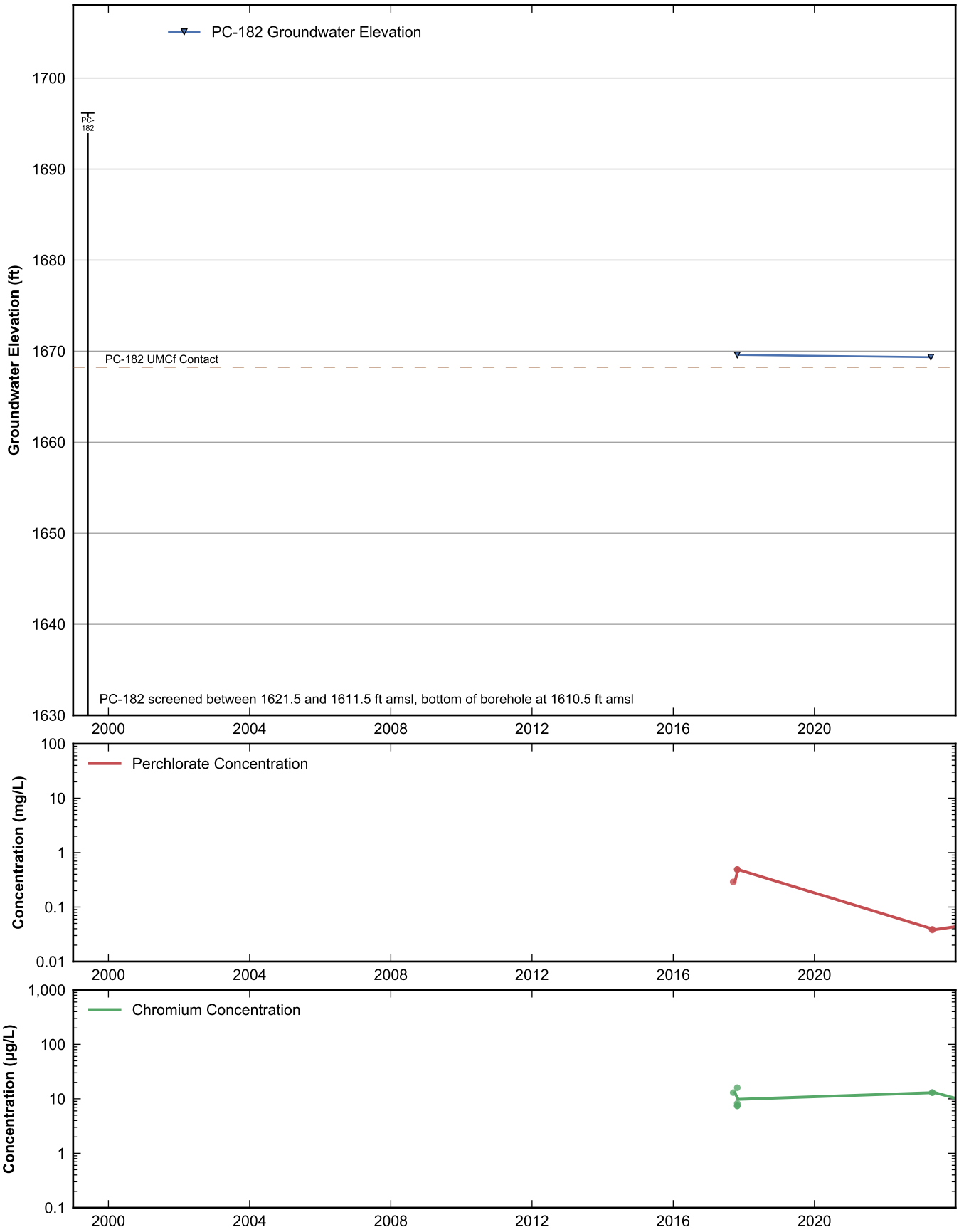

RAMBOLL

Data Sheet for Well PC-182
Nevada Environmental Response Trust Site
Henderson, Nevada

Drafter: JH	Date: 2025-02-12	Contract Number: 1940112035	Approved:	Revised:

Path: rehemy\projects\NERT\GWM\AnnualPerformanceReporting\WellDataSheets.py

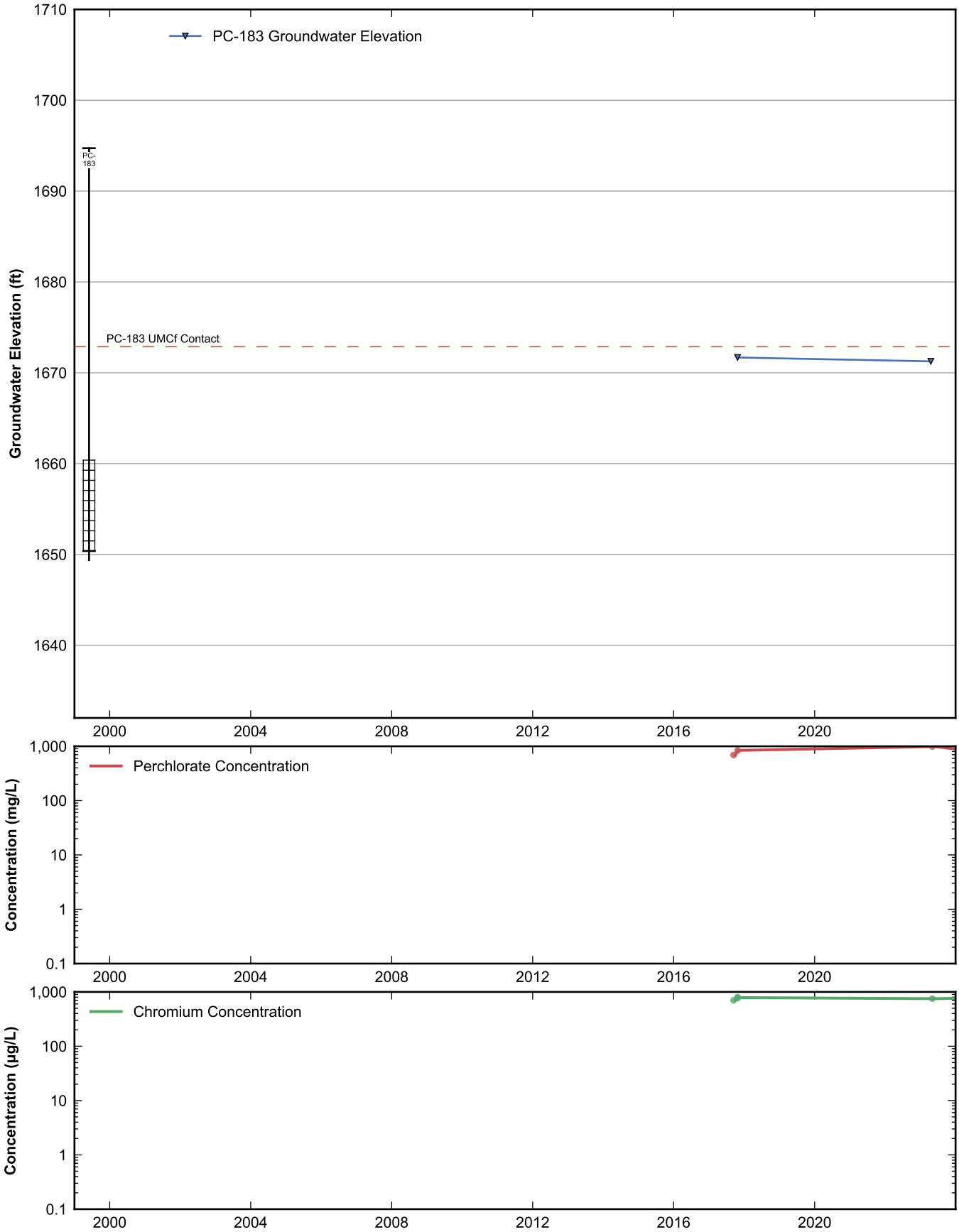

RAMBOLL

Data Sheet for Well PC-183
Nevada Environmental Response Trust Site
Henderson, Nevada

Drafter: JH	Date: 2025-02-12	Contract Number: 1940112035	Approved:	Revised:

Path: rehemy\projects\NERT\GWM\AnnualPerformanceReporting\WellDataSheets.py

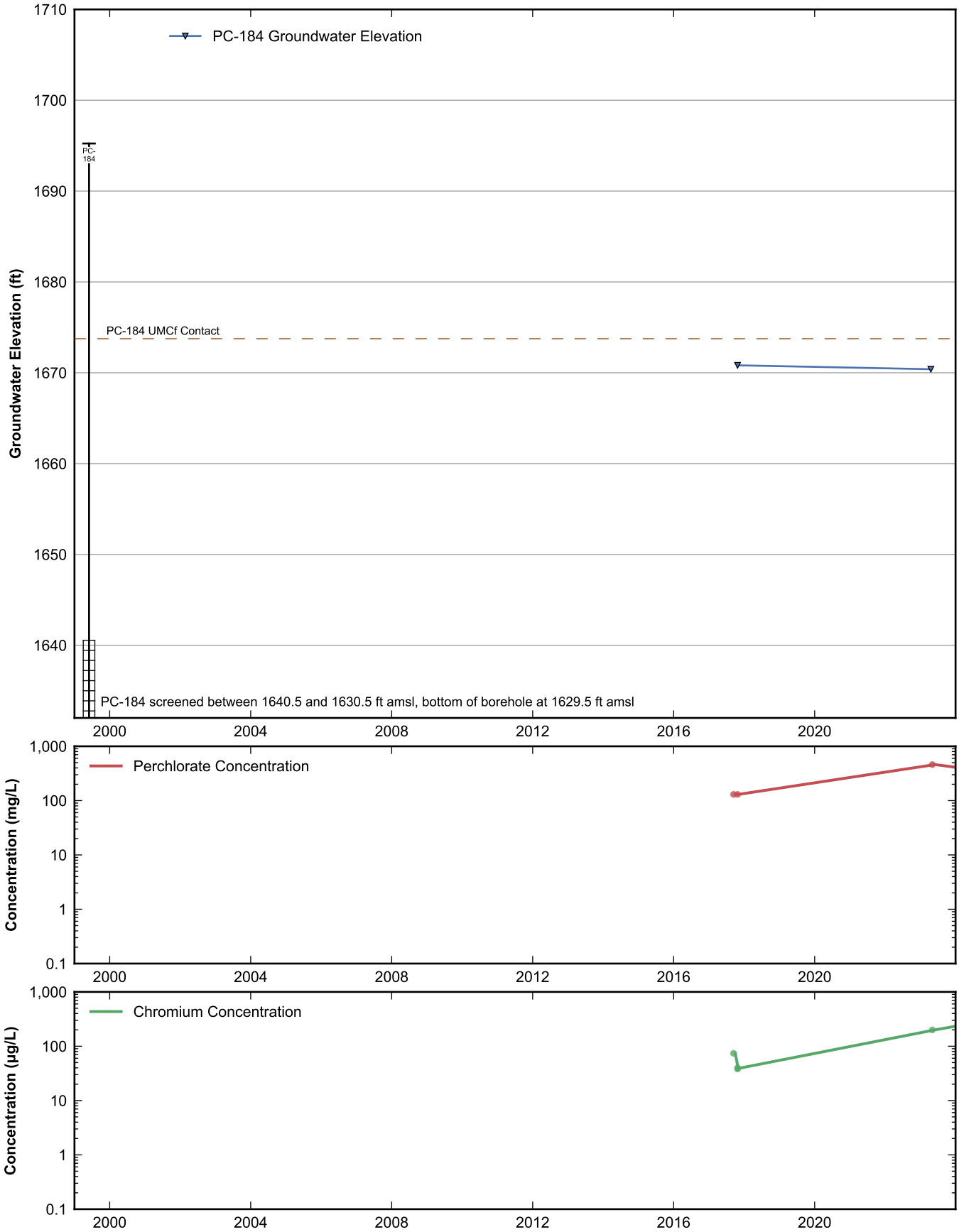

RAMBOLL

Data Sheet for Well PC-184
Nevada Environmental Response Trust Site
Henderson, Nevada

Drafter: JH	Date: 2025-02-12	Contract Number: 1940112035	Approved:	Revised:

Path: rehemy\projects\NERT\GWM\AnnualPerformanceReporting\WellDataSheets.py

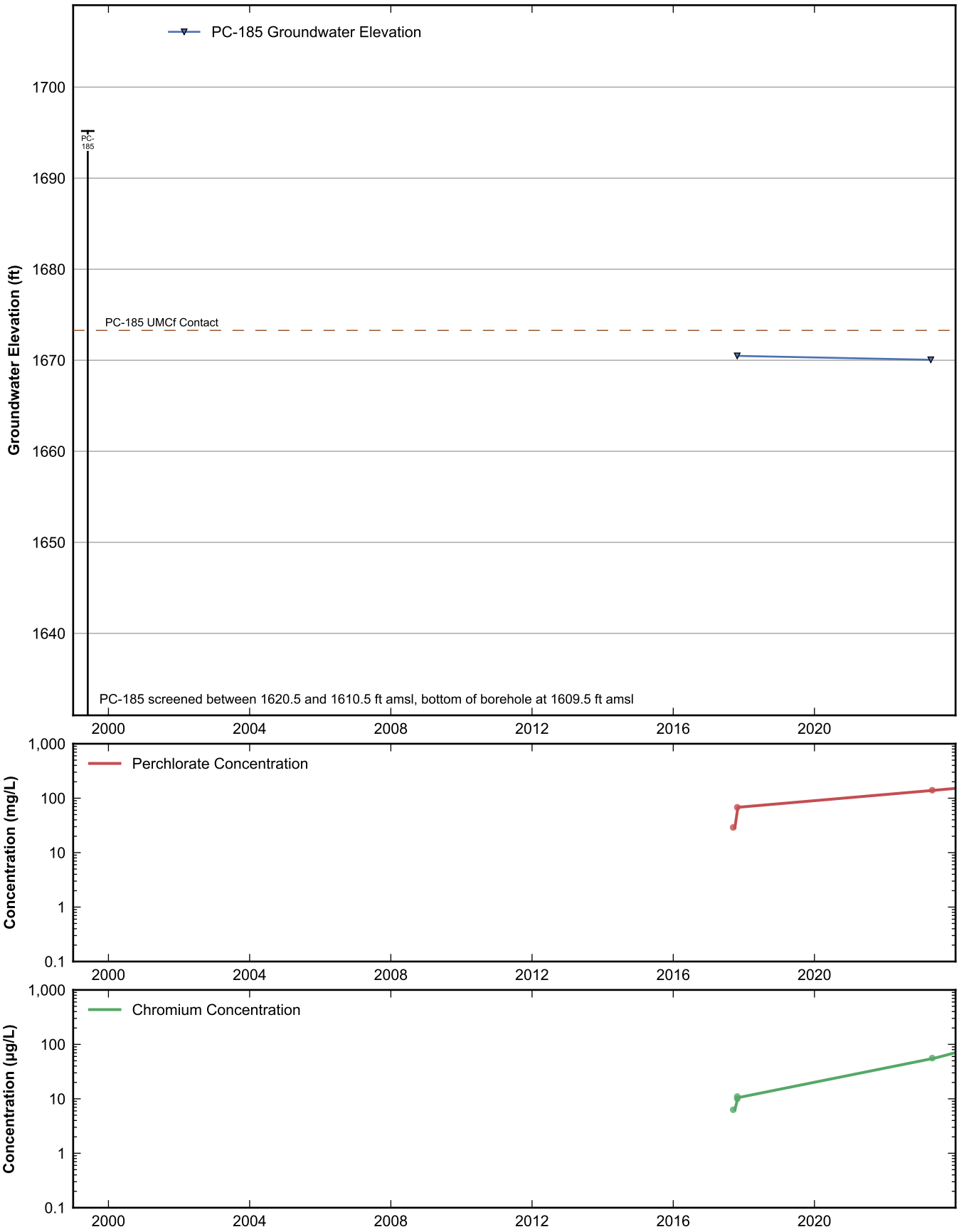

RAMBOLL

Data Sheet for Well PC-185
Nevada Environmental Response Trust Site
Henderson, Nevada

Drafter: JH	Date: 2025-02-12	Contract Number: 1940112035	Approved:	Revised:

Path: rehemy\projects\NERT\GWM\AnnualPerformanceReporting\WellDataSheets.py

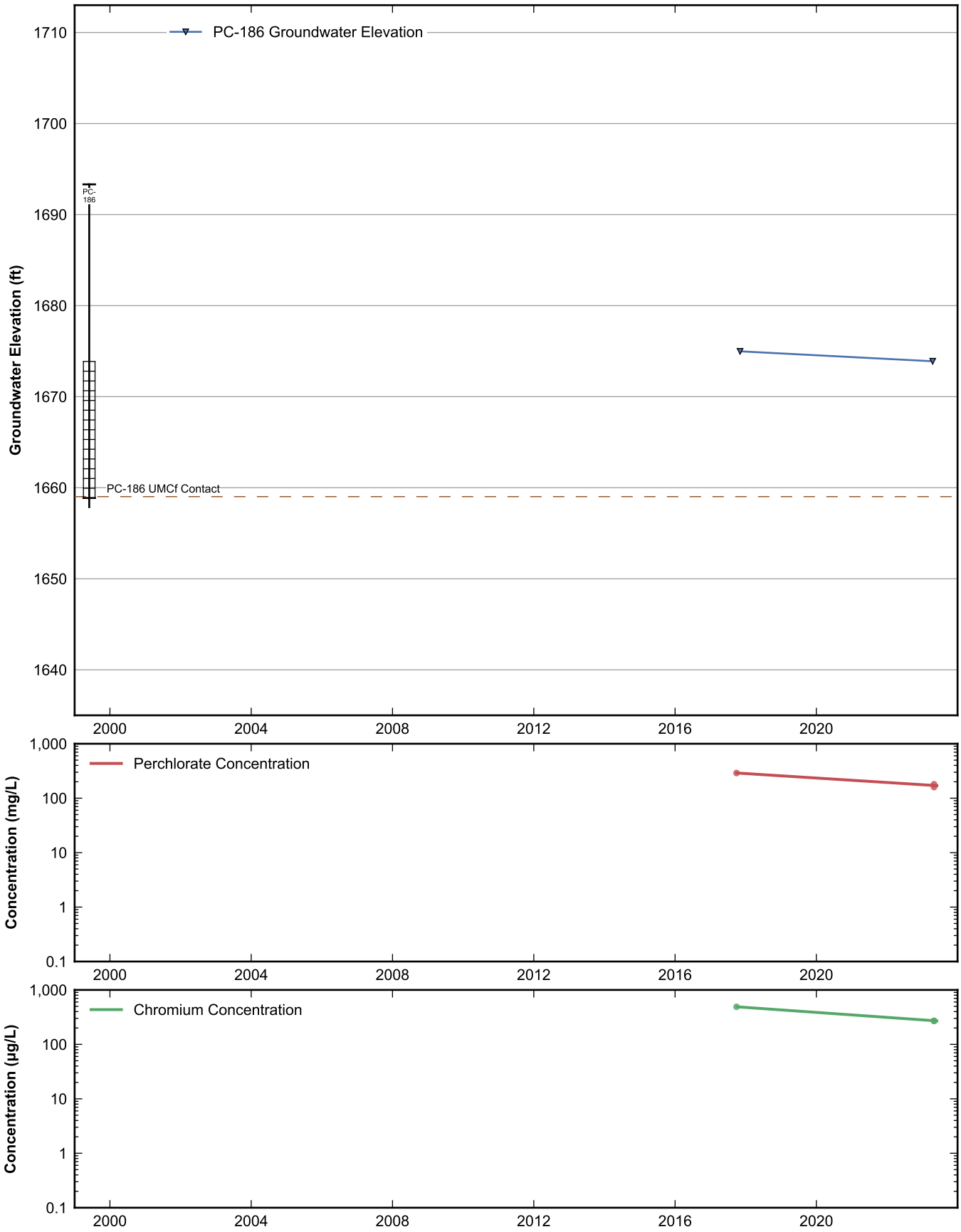

RAMBOLL

Data Sheet for Well PC-186
Nevada Environmental Response Trust Site
Henderson, Nevada

Drafter: JH	Date: 2025-02-12	Contract Number: 1940112035	Approved:	Revised:

Path: rehemy\projects\NERT\GWM\AnnualPerformanceReporting\WellDataSheets.py

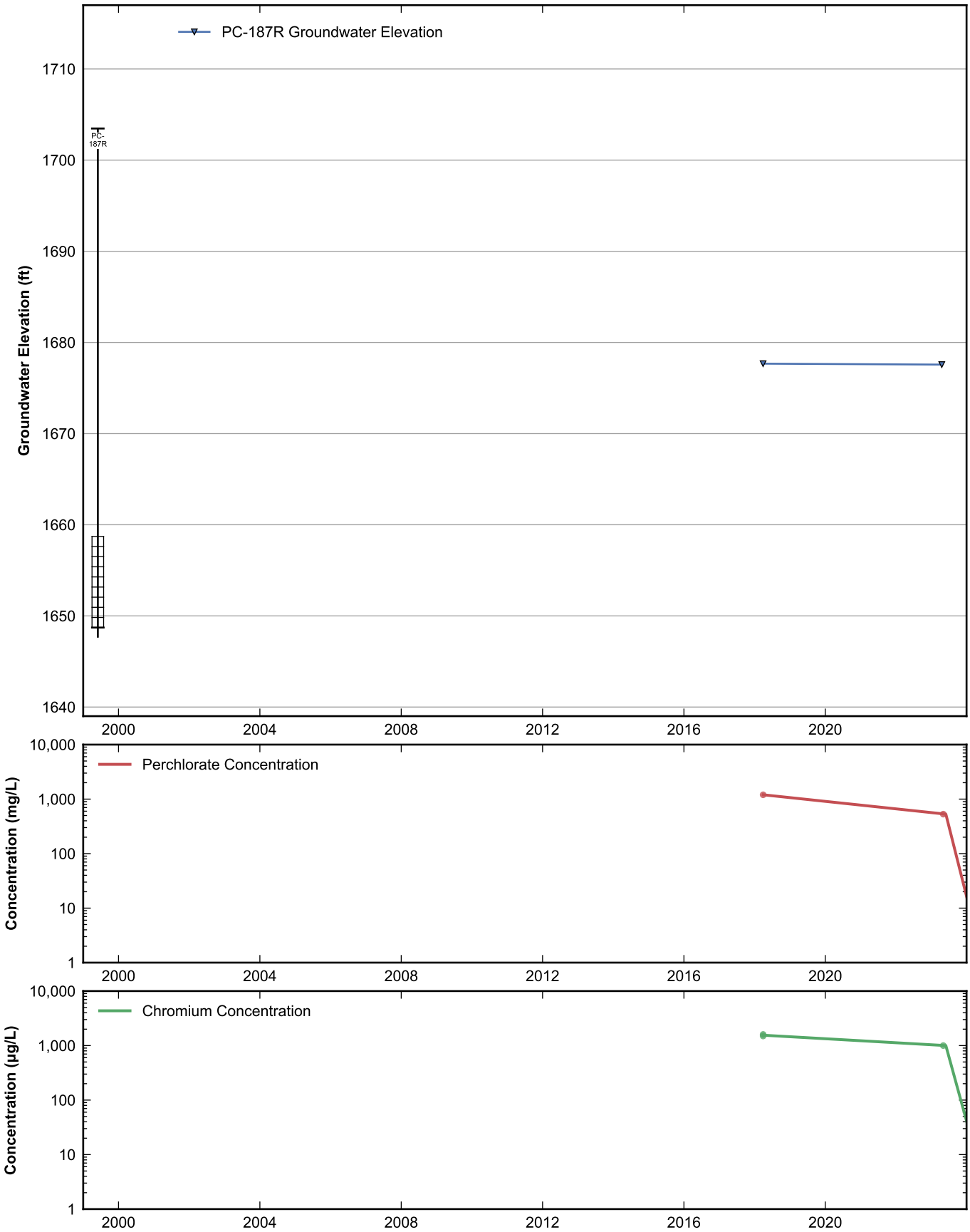

RAMBOLL

Data Sheet for Well PC-187R
Nevada Environmental Response Trust Site
Henderson, Nevada

Drafter: JH	Date: 2025-02-12	Contract Number: 1940112035	Approved:	Revised:

Path: rehemy\projects\NERT\GWM\AnnualPerformanceReporting\WellDataSheets.py

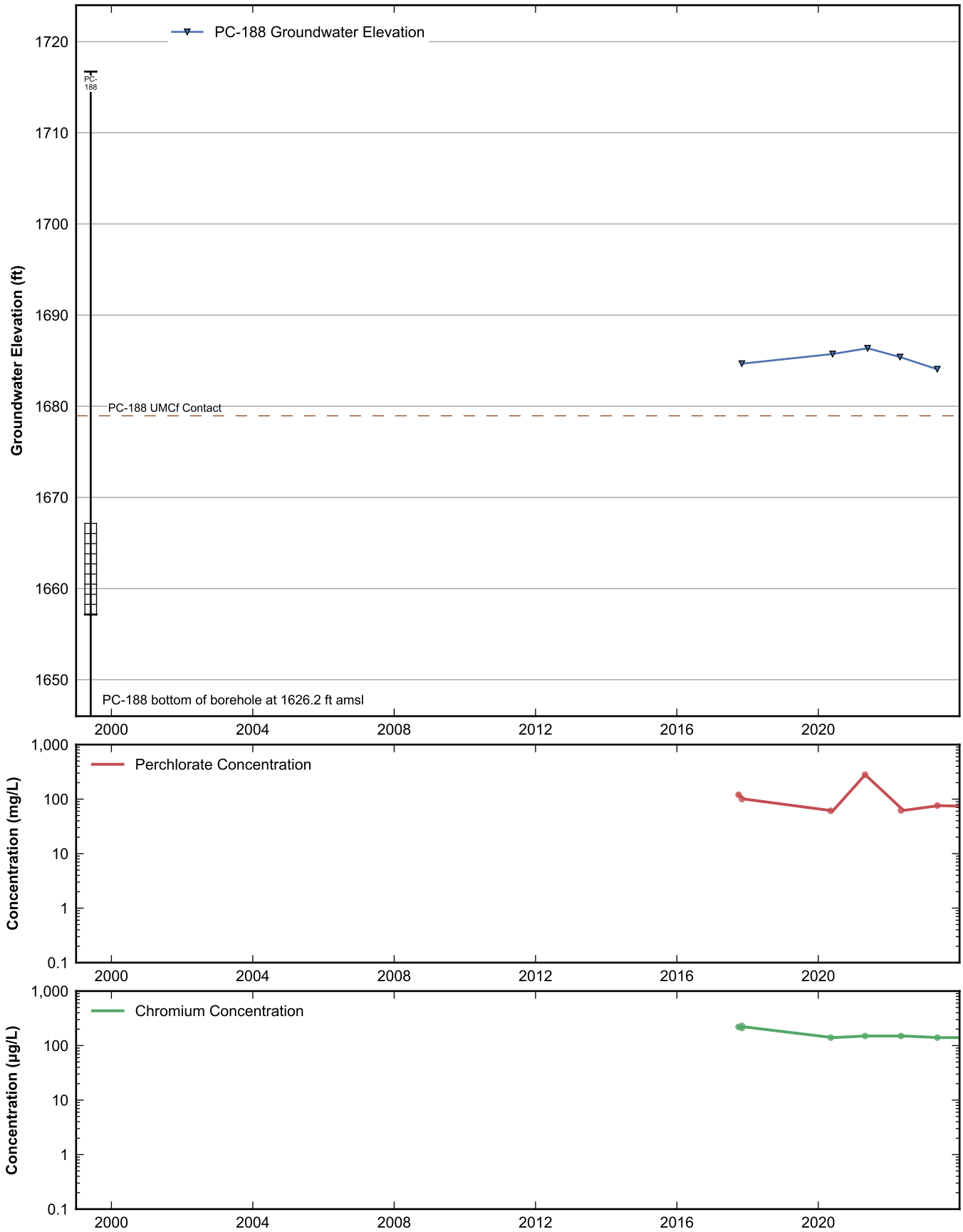

RAMBOLL

Data Sheet for Well PC-188
Nevada Environmental Response Trust Site
Henderson, Nevada

Drafter: JH	Date: 2025-02-12	Contract Number: 1940112035	Approved:	Revised:

Path: rehemy\projects\NERT\GWM\AnnualPerformanceReporting\WellDataSheets.py

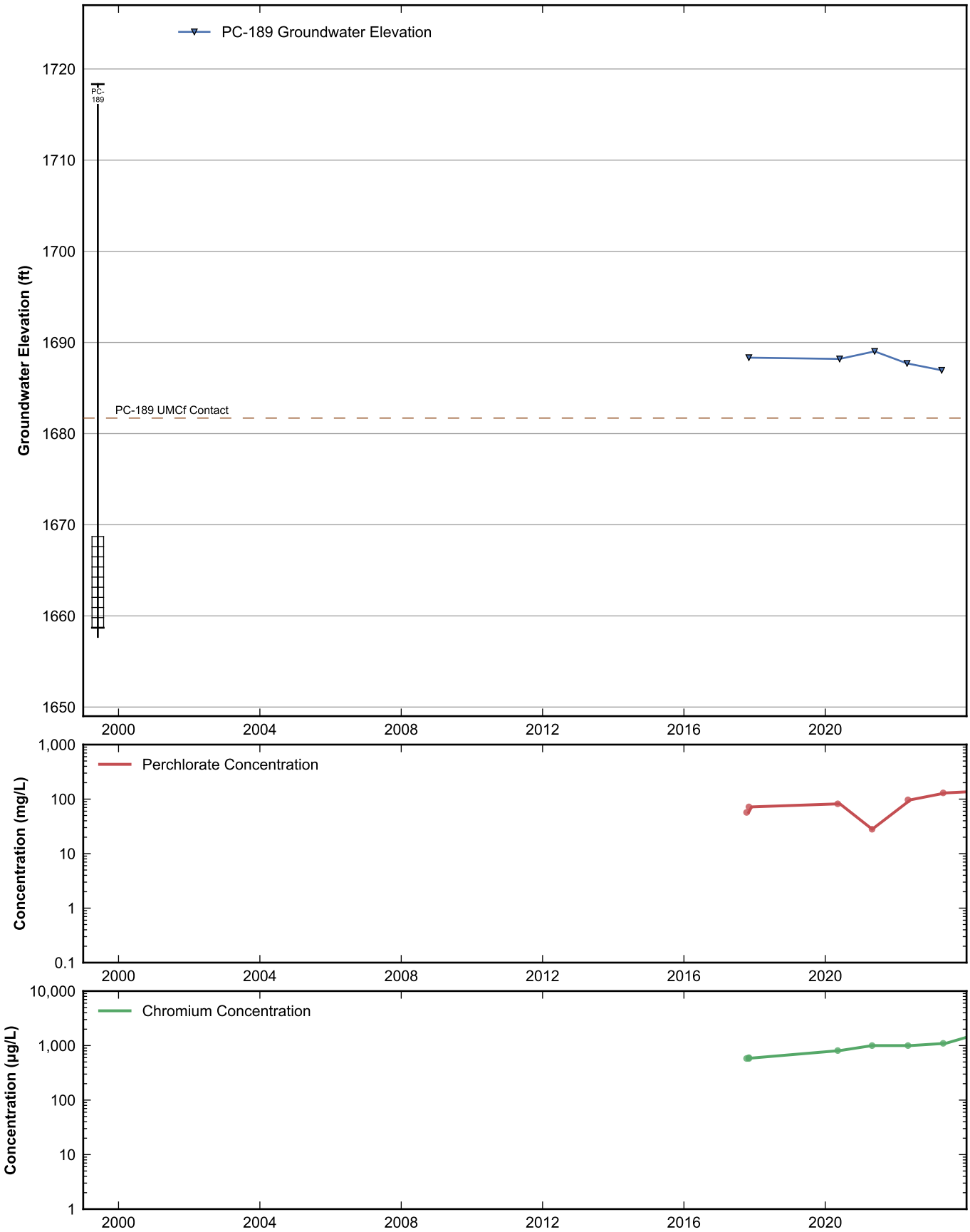

RAMBOLL

Data Sheet for Well PC-189
Nevada Environmental Response Trust Site
Henderson, Nevada

Drafter: JH	Date: 2025-02-12	Contract Number: 1940112035	Approved:	Revised:

Path: rehemy\projects\NERT\GWM\AnnualPerformanceReporting\WellDataSheets.py

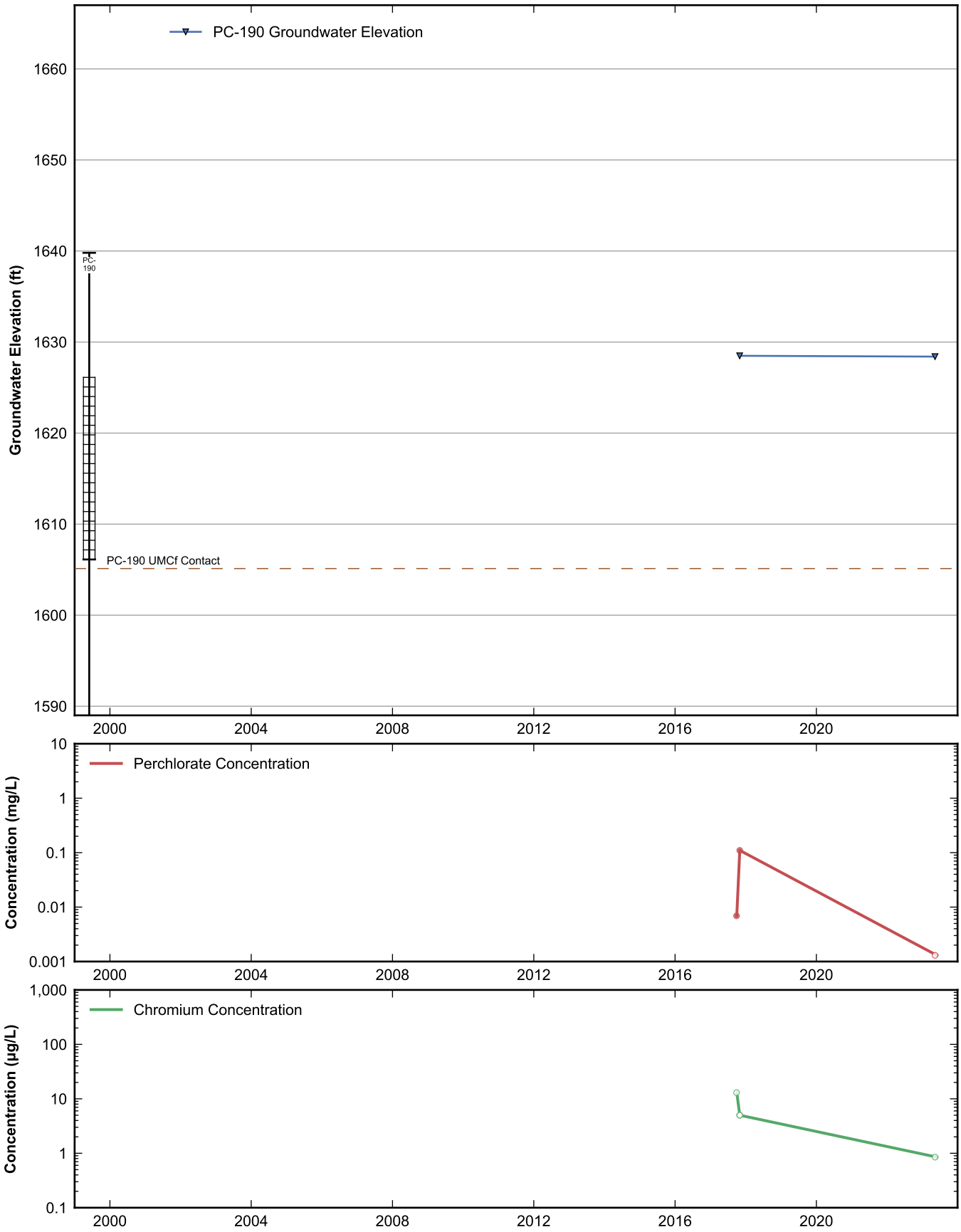

RAMBOLL

Data Sheet for Well PC-190
Nevada Environmental Response Trust Site
Henderson, Nevada

Drafter: JH	Date: 2025-02-12	Contract Number: 1940112035	Approved:	Revised:

Path: rehemy\projects\NERT\GWM\AnnualPerformanceReporting\WellDataSheets.py

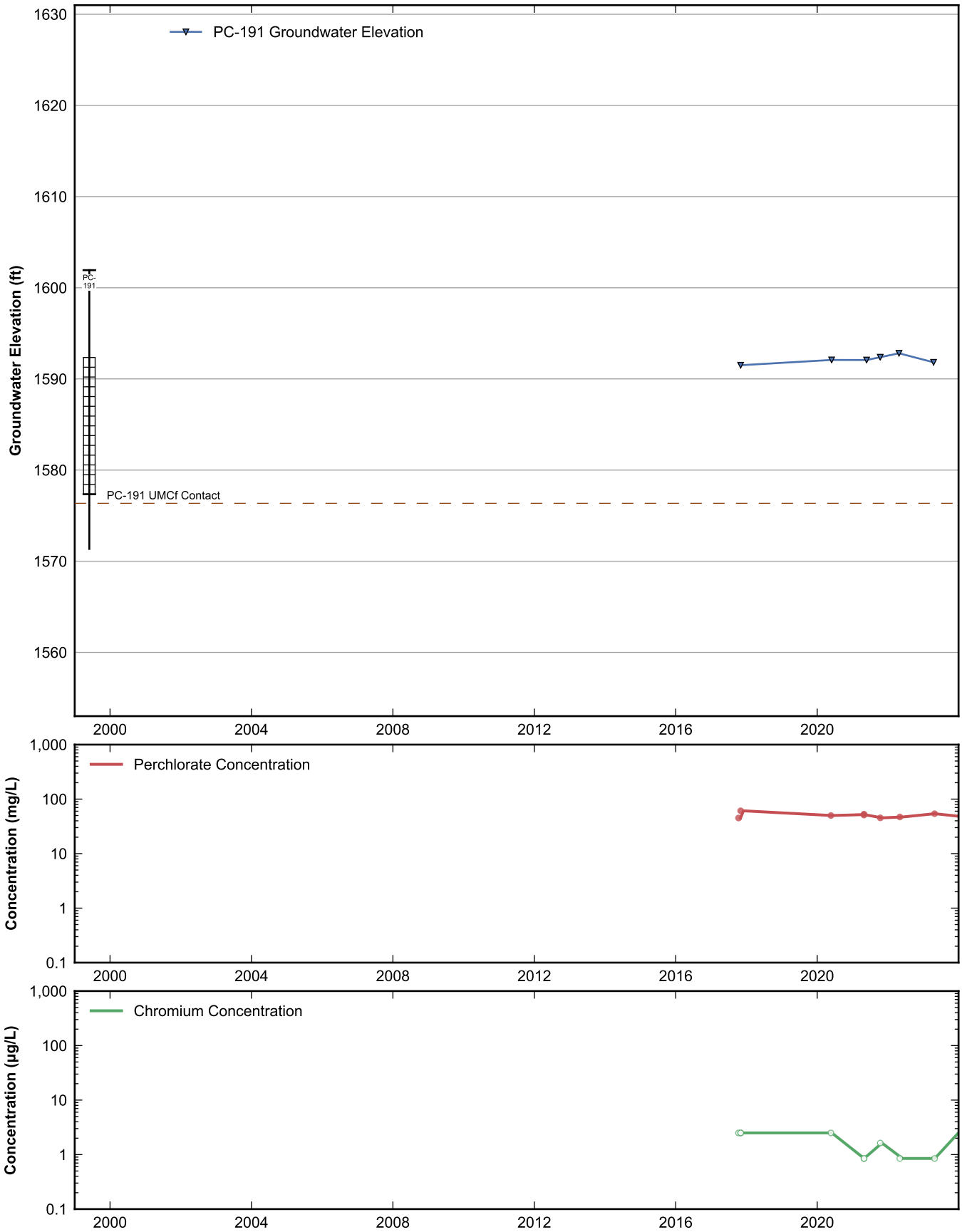

RAMBOLL

Data Sheet for Well PC-191
Nevada Environmental Response Trust Site
Henderson, Nevada

Drafter: JH	Date: 2025-02-12	Contract Number: 1940112035	Approved:	Revised:

Path: rehemy\projects\NERT\GWM\AnnualPerformanceReporting\WellDataSheets.py

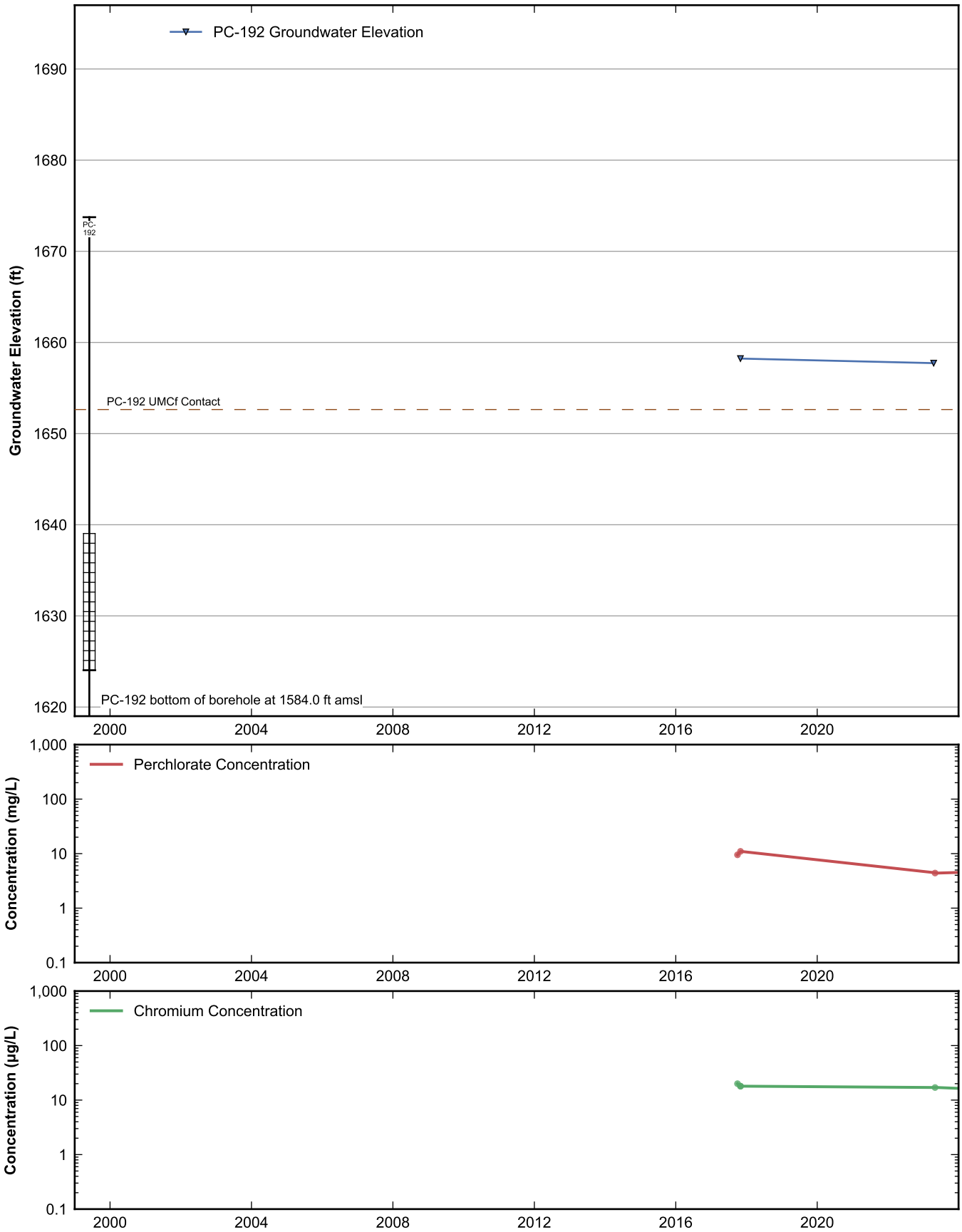

RAMBOLL

Data Sheet for Well PC-192
Nevada Environmental Response Trust Site
Henderson, Nevada

Drafter: JH	Date: 2025-02-12	Contract Number: 1940112035	Approved:	Revised:

Path: rehemy\projects\NERT\GWM\AnnualPerformanceReporting\WellDataSheets.py

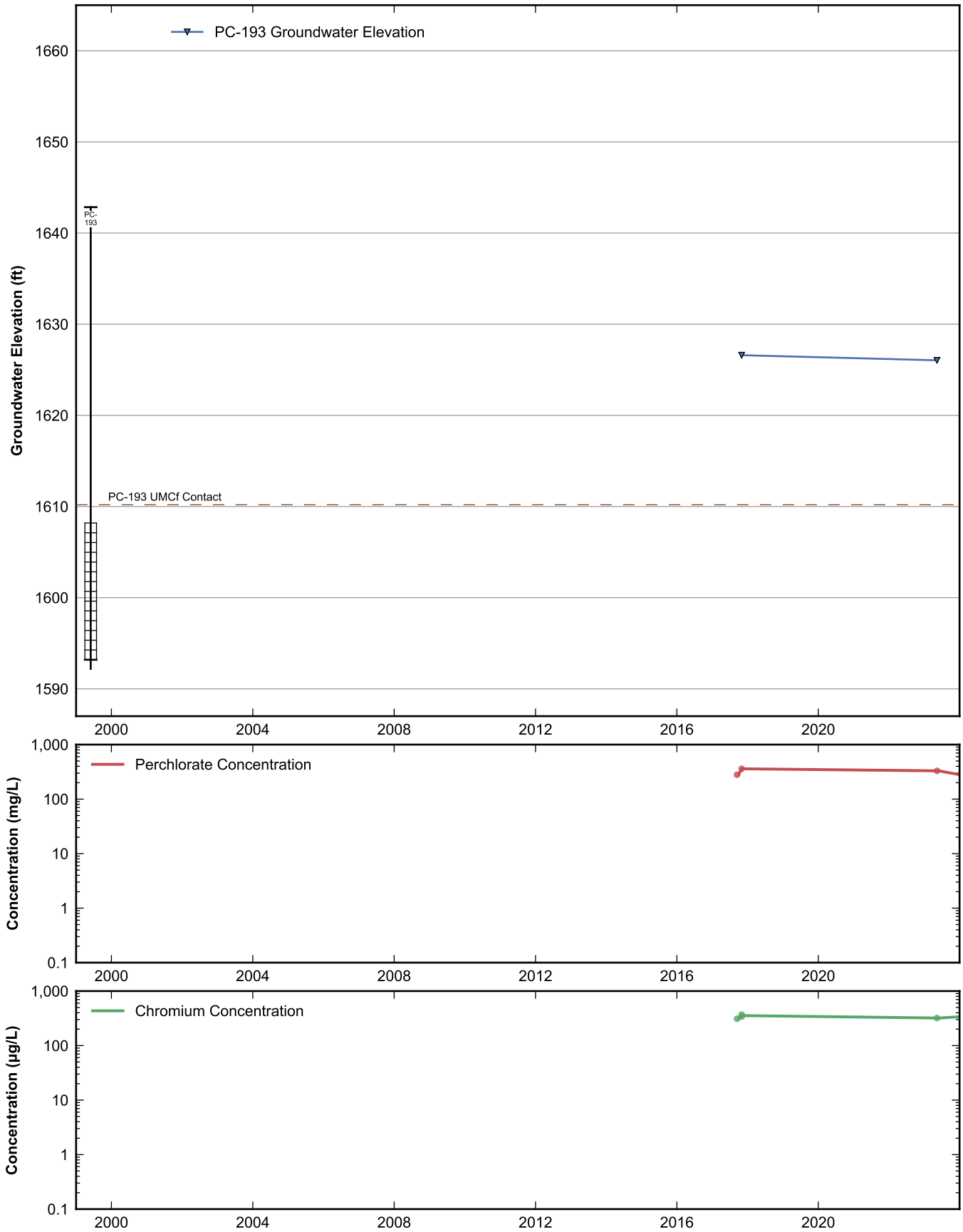

RAMBOLL

Data Sheet for Well PC-193
Nevada Environmental Response Trust Site
Henderson, Nevada

Drafter: JH	Date: 2025-02-12	Contract Number: 1940112035	Approved:	Revised:

Path: rehemy\projects\NERT\GWM\AnnualPerformanceReporting\WellDataSheets.py

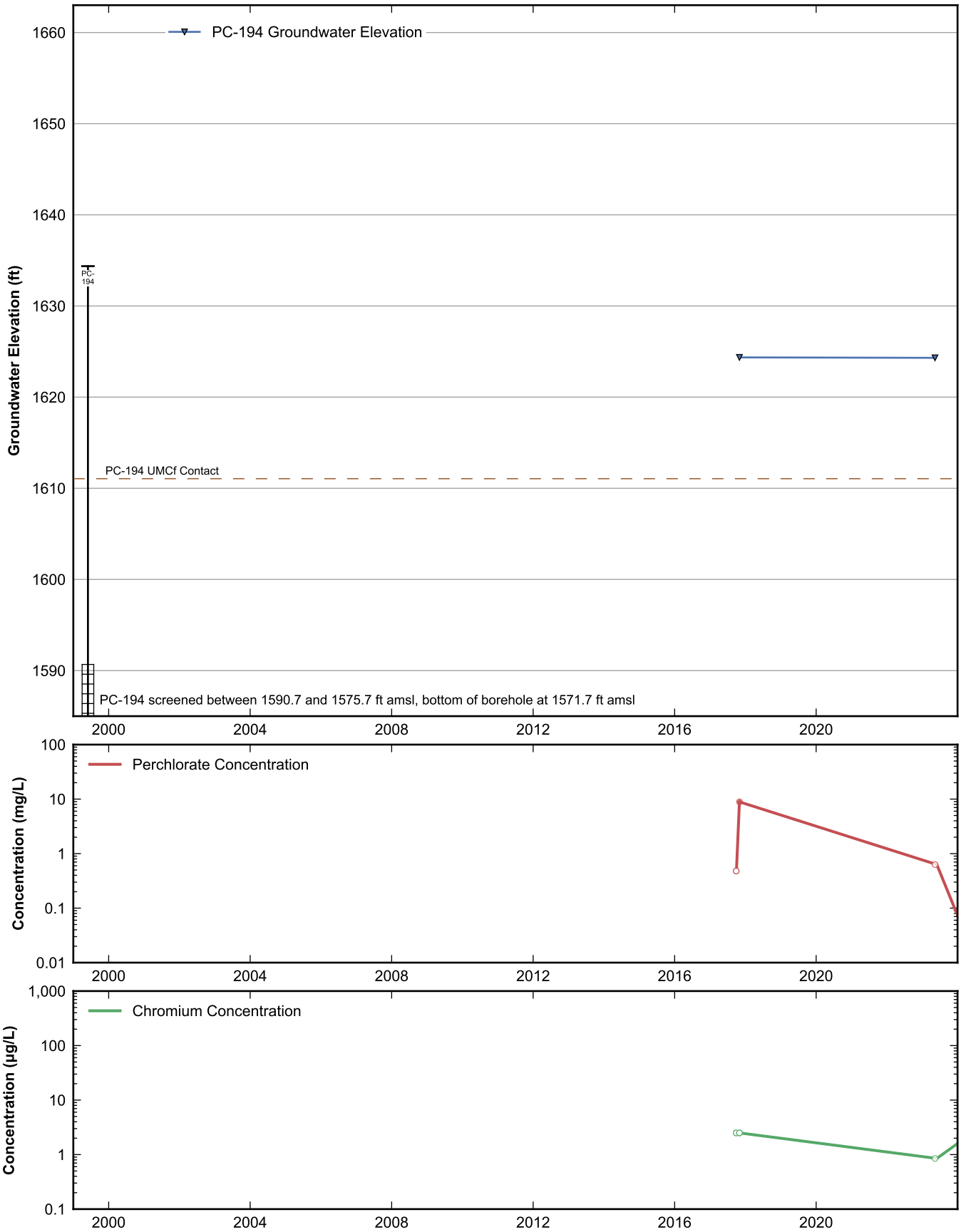

RAMBOLL

Data Sheet for Well PC-194
Nevada Environmental Response Trust Site
Henderson, Nevada

Drafter: JH	Date: 2025-02-12	Contract Number: 1940112035	Approved:	Revised:

Path: rehemy\projects\NERT\GWM\AnnualPerformanceReporting\WellDataSheets.py

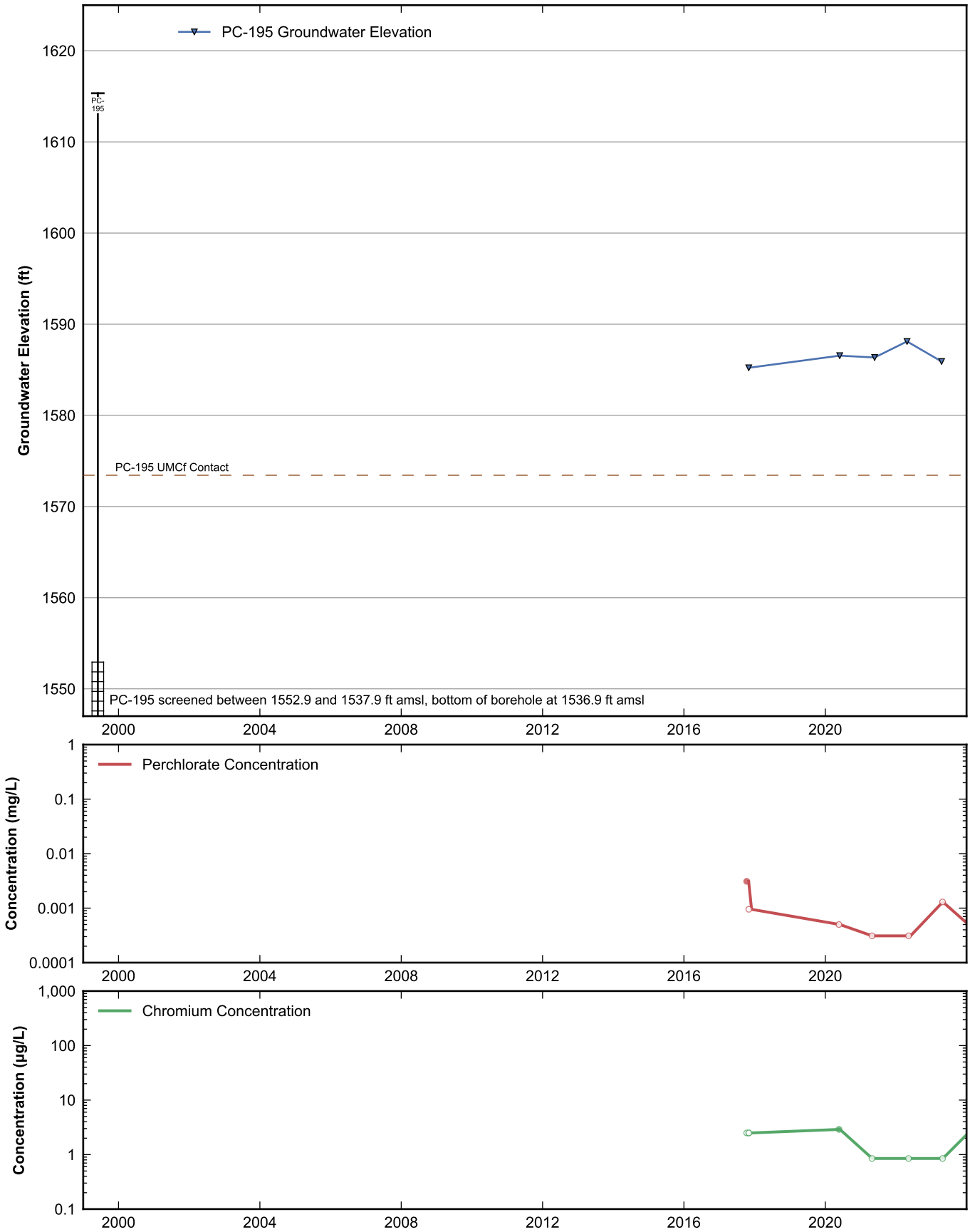

RAMBOLL

Data Sheet for Well PC-195
Nevada Environmental Response Trust Site
Henderson, Nevada

Drafter: JH	Date: 2025-02-12	Contract Number: 1940112035	Approved:	Revised:

Path: rehemy\projects\NERT\GWM\AnnualPerformanceReporting\WellDataSheets.py

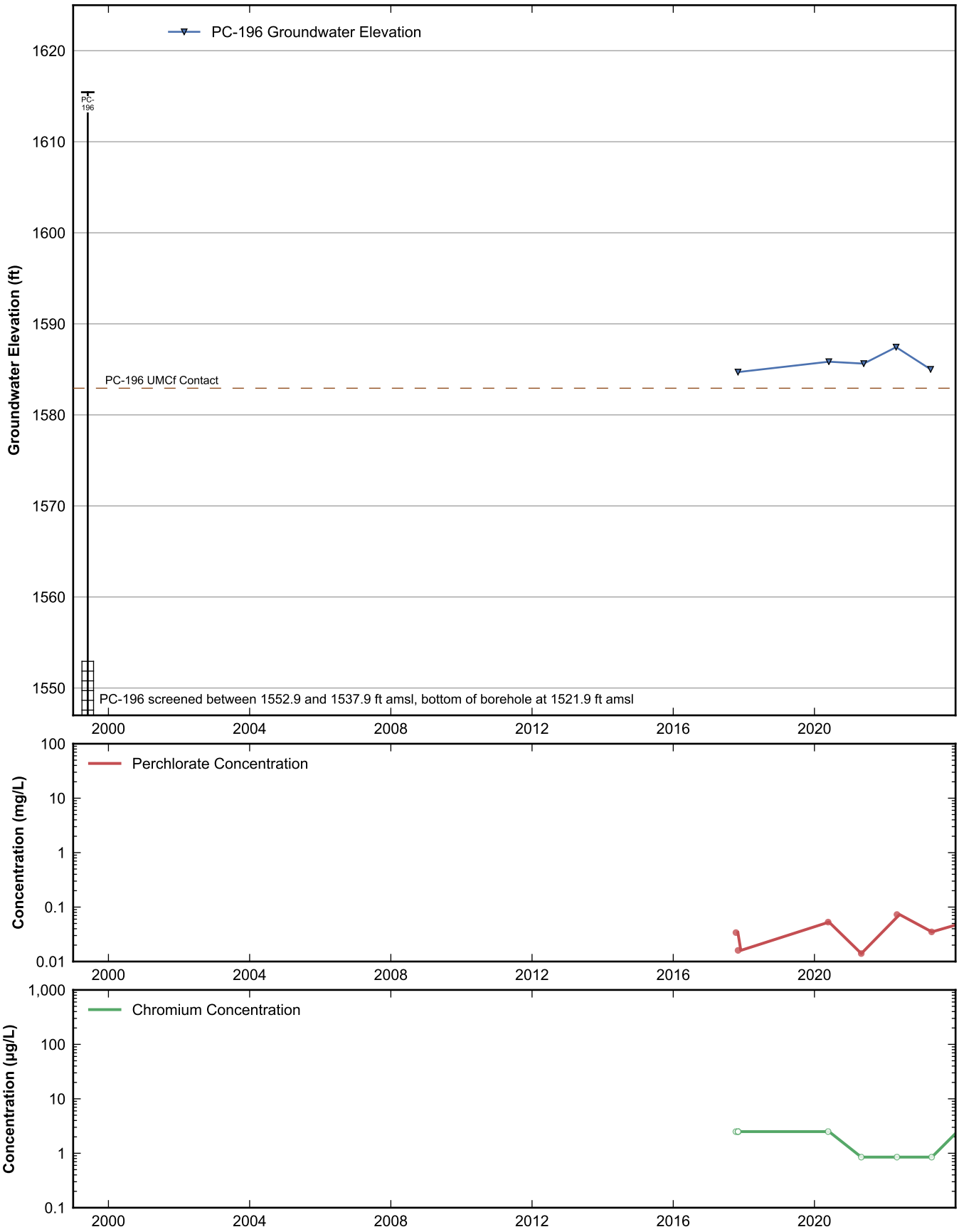

RAMBOLL

Data Sheet for Well PC-196
Nevada Environmental Response Trust Site
Henderson, Nevada

Drafter: JH	Date: 2025-02-12	Contract Number: 1940112035	Approved:	Revised:

Path: rehemy\projects\NERT\GWM\AnnualPerformanceReporting\WellDataSheets.py

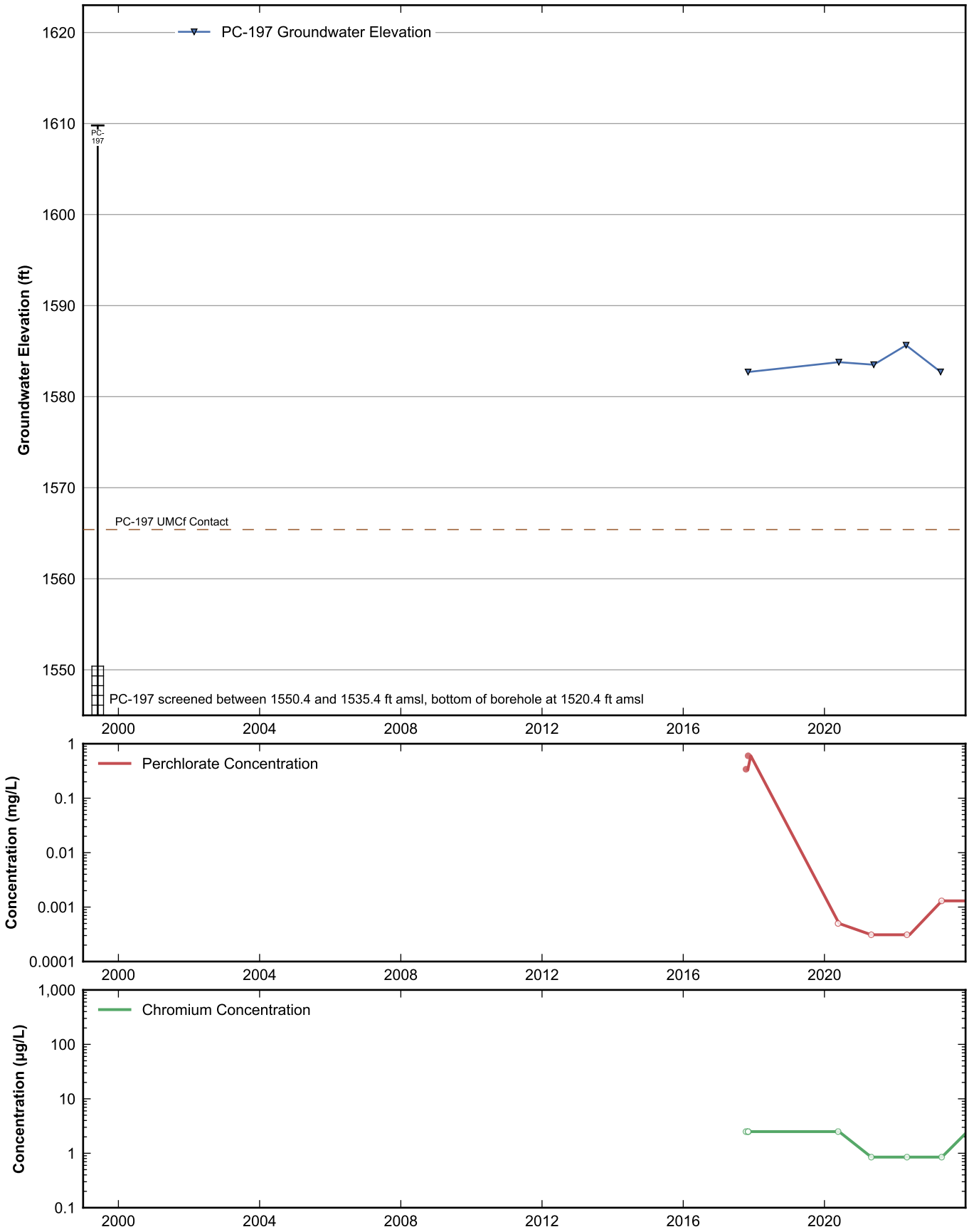

RAMBOLL

Data Sheet for Well PC-197
Nevada Environmental Response Trust Site
Henderson, Nevada

Drafter: JH	Date: 2025-02-12	Contract Number: 1940112035	Approved:	Revised:

Path: rehemy\projects\NERT\GWM\AnnualPerformanceReporting\WellDataSheets.py

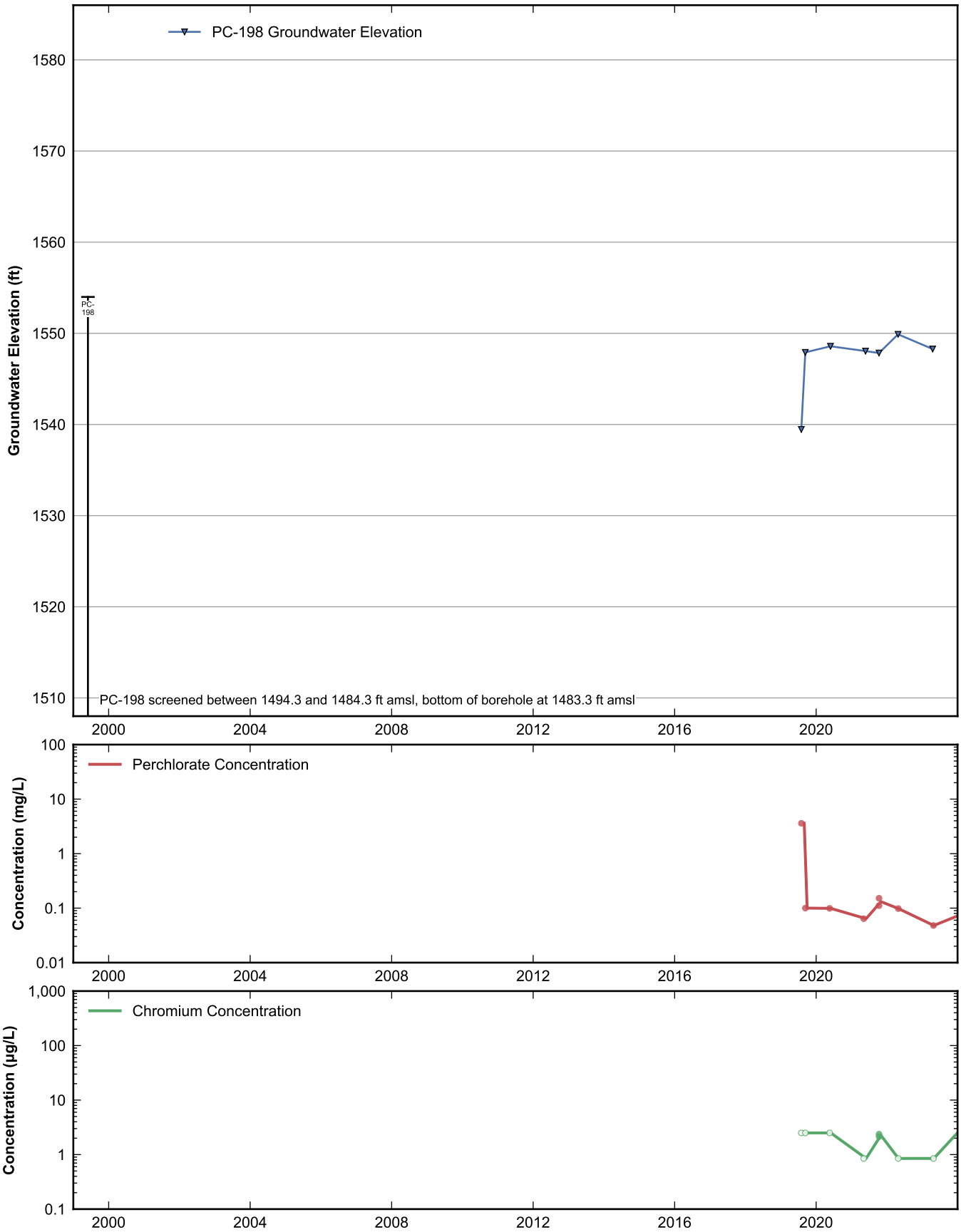

RAMBOLL

Data Sheet for Well PC-198
Nevada Environmental Response Trust Site
Henderson, Nevada

Drafter: JH	Date: 2025-02-12	Contract Number: 1940112035	Approved:	Revised:

Path: rehemy\projects\NERT\GWM\AnnualPerformanceReporting\WellDataSheets.py

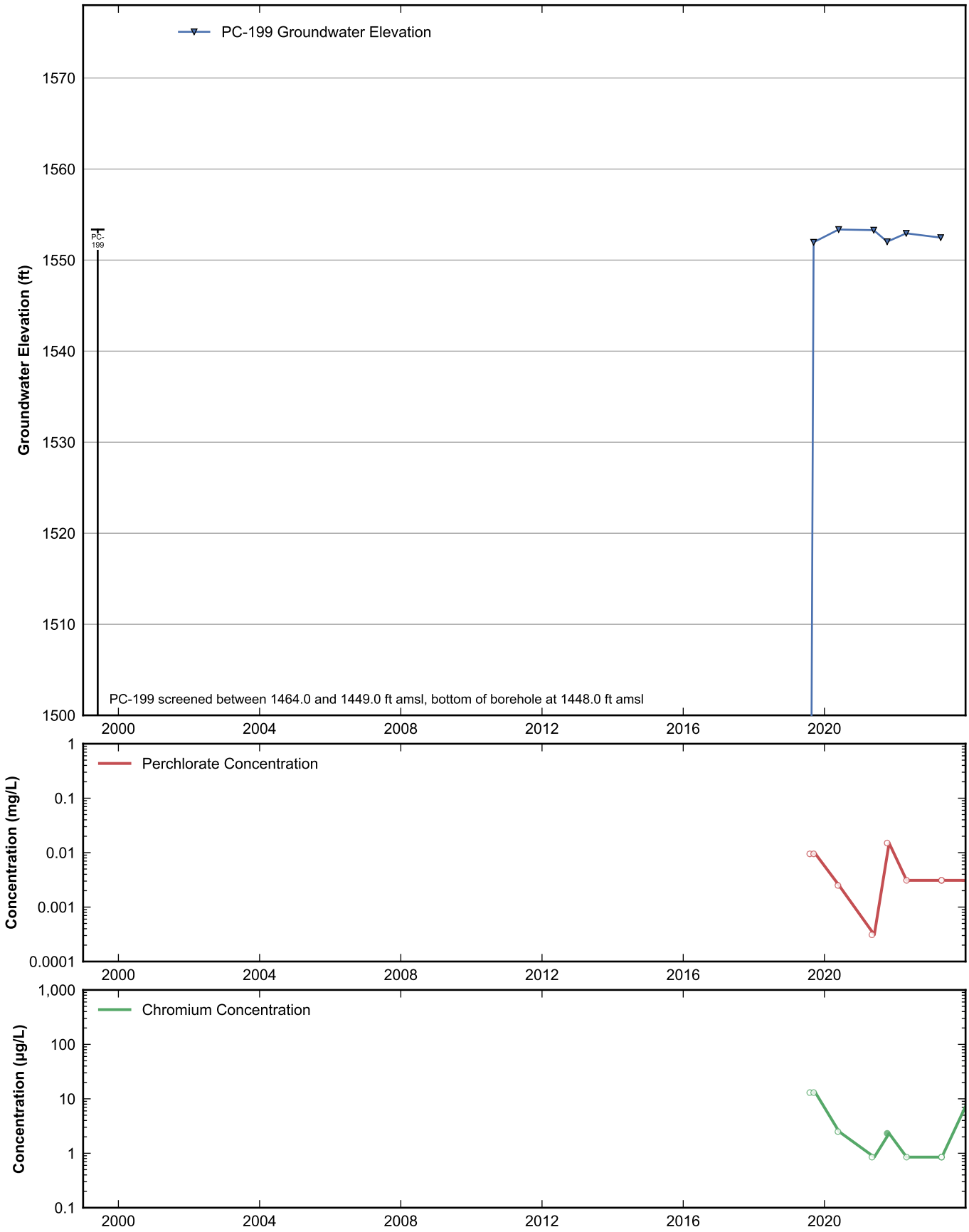

RAMBOLL

Data Sheet for Well PC-199
Nevada Environmental Response Trust Site
Henderson, Nevada

Drafter: JH	Date: 2025-02-12	Contract Number: 1940112035	Approved:	Revised:

Path: rehemy\projects\NERT\GWM\AnnualPerformanceReporting\WellDataSheets.py

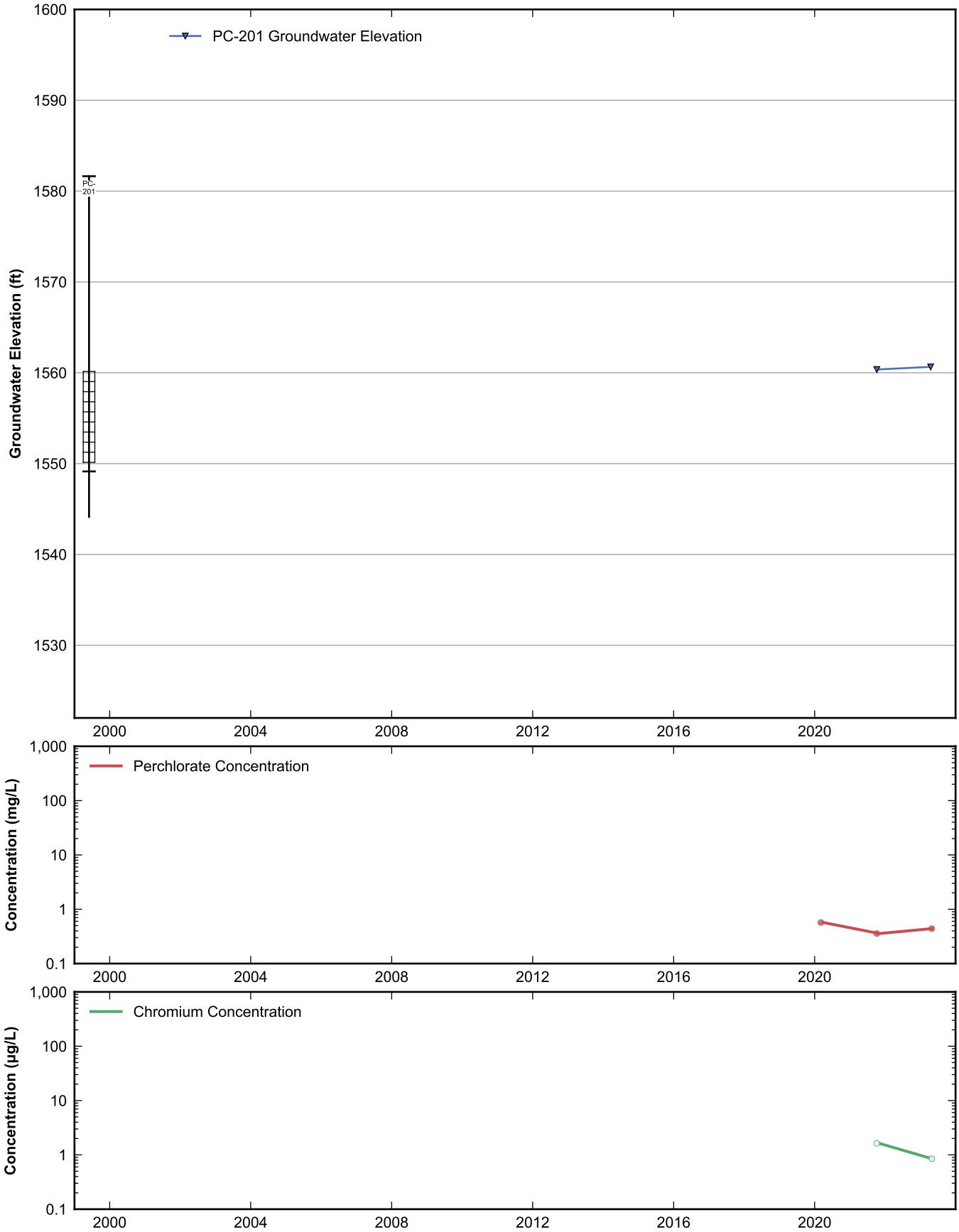

RAMBOLL

Data Sheet for Well PC-201
Nevada Environmental Response Trust Site
Henderson, Nevada

Drafter: JH	Date: 2025-02-12	Contract Number: 1940112035	Approved:	Revised:

Path: rehemy\projects\NERT\GWM\AnnualPerformanceReporting\WellDataSheets.py

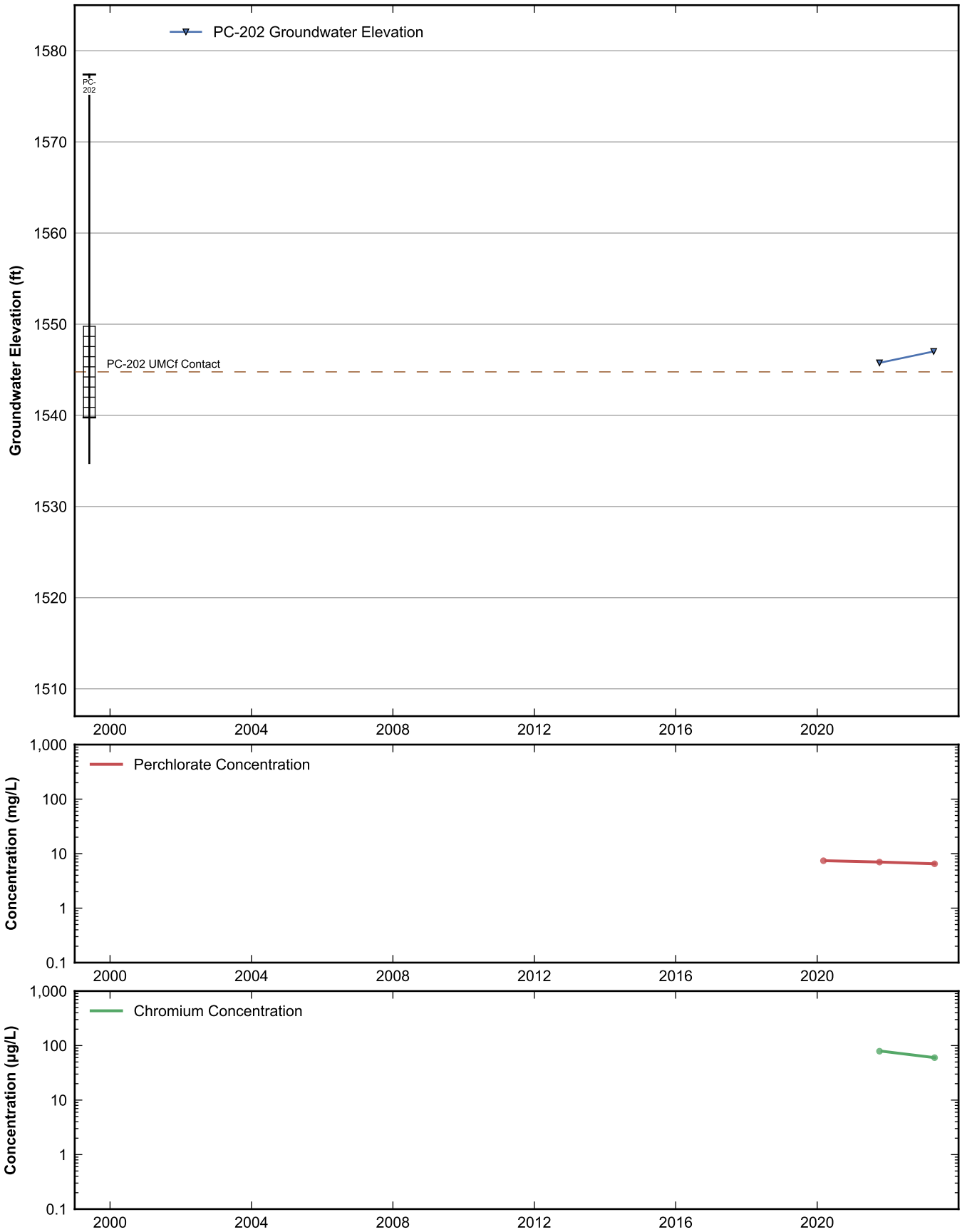

RAMBOLL

Data Sheet for Well PC-202
Nevada Environmental Response Trust Site
Henderson, Nevada

Drafter: JH	Date: 2025-02-12	Contract Number: 1940112035	Approved:	Revised:

Path: rehemy\projects\NERT\GWM\AnnualPerformanceReporting\WellDataSheets.py

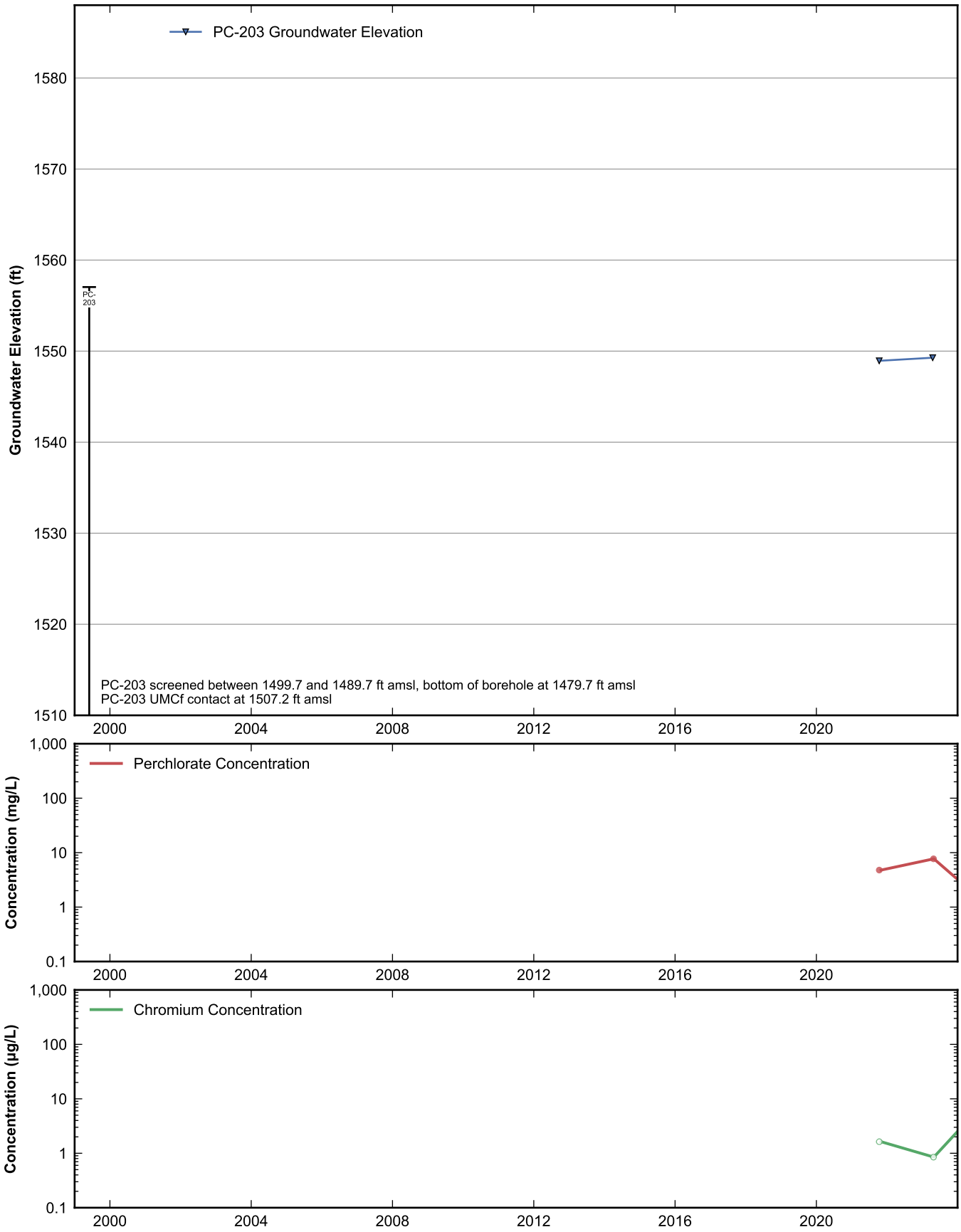

RAMBOLL

Data Sheet for Well PC-203
Nevada Environmental Response Trust Site
Henderson, Nevada

Drafter: JH	Date: 2025-02-12	Contract Number: 1940112035	Approved:	Revised:

Path: rehemy\projects\NERT\GWM\AnnualPerformanceReporting\WellDataSheets.py

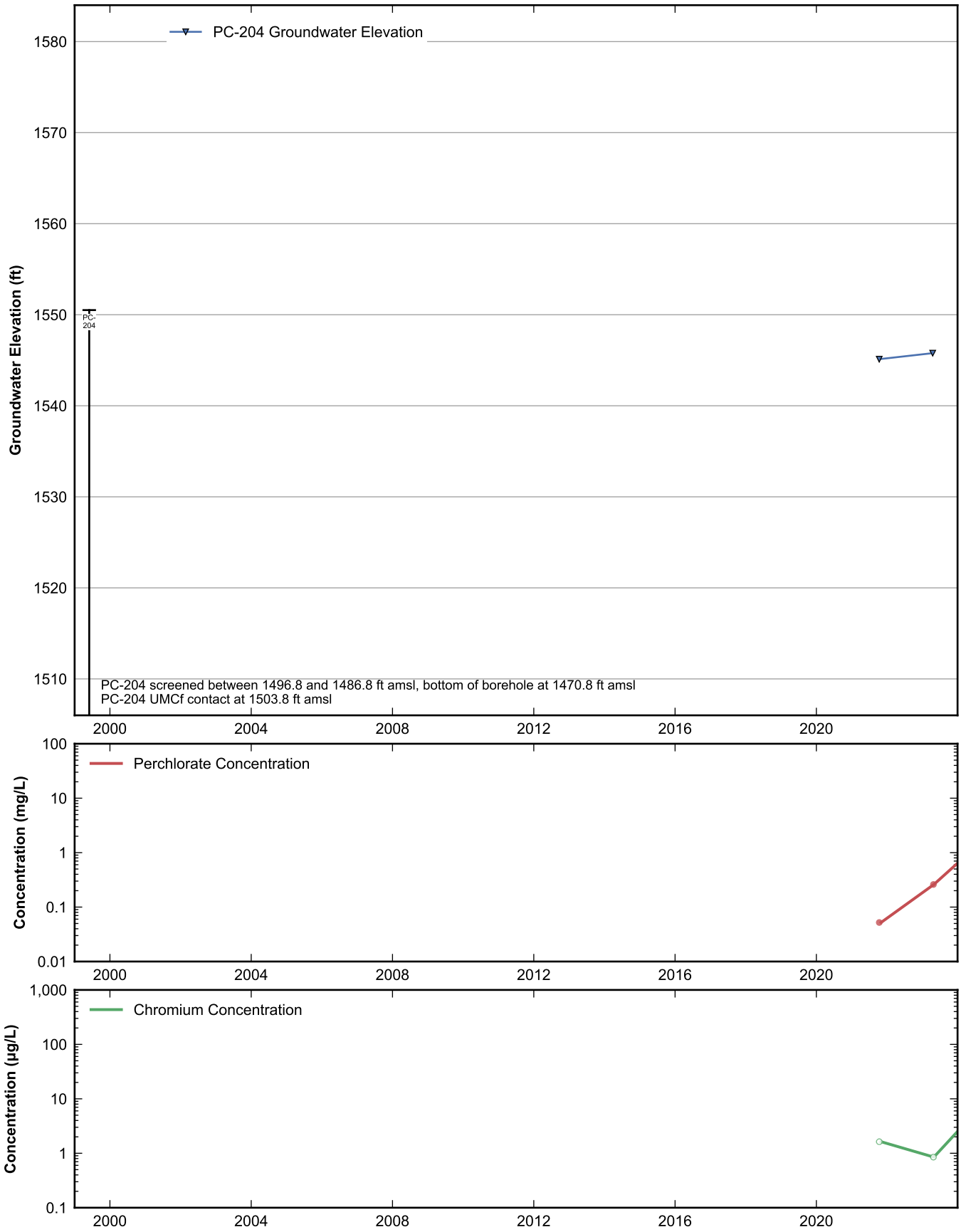

RAMBOLL

Data Sheet for Well PC-204
Nevada Environmental Response Trust Site
Henderson, Nevada

Drafter: JH	Date: 2025-02-12	Contract Number: 1940112035	Approved:	Revised:

Path: rehemy\projects\NERT\GWM\AnnualPerformanceReporting\WellDataSheets.py

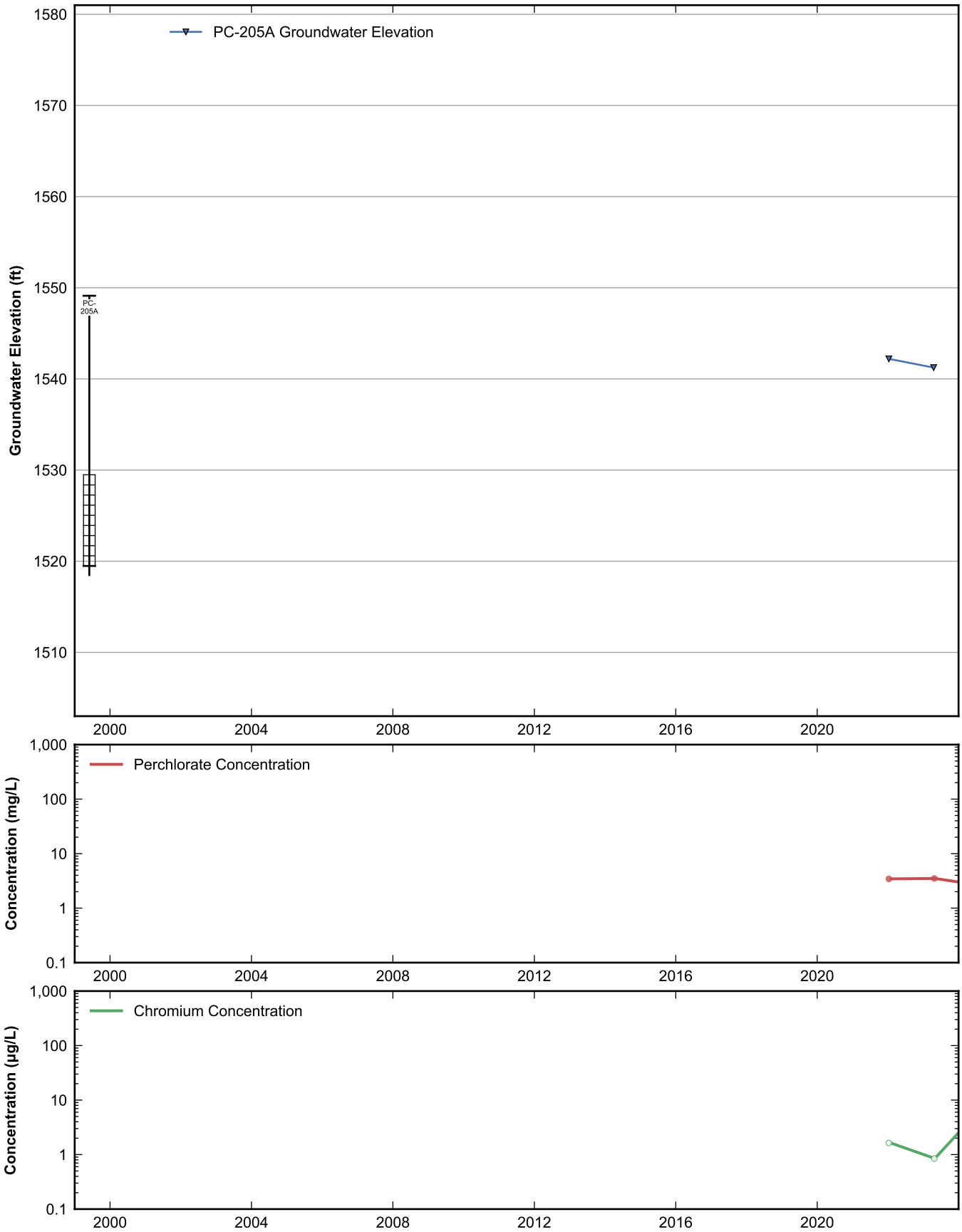

RAMBOLL

Data Sheet for Well PC-205A
Nevada Environmental Response Trust Site
Henderson, Nevada

Drafter: JH	Date: 2025-02-12	Contract Number: 1940112035	Approved:	Revised:

Path: rehemy\projects\NERT\GWM\AnnualPerformanceReporting\WellDataSheets.py

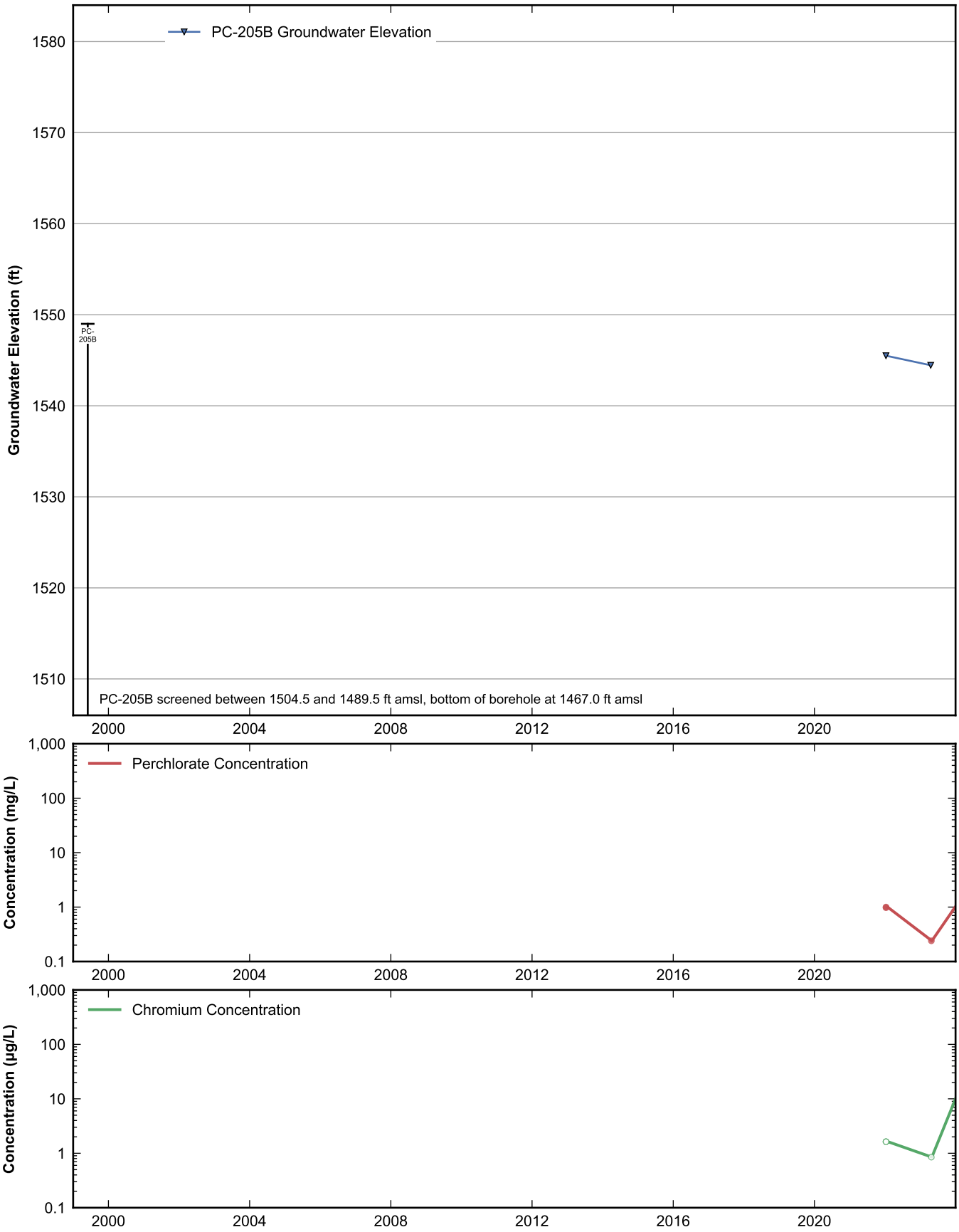

RAMBOLL

Data Sheet for Well PC-205B
Nevada Environmental Response Trust Site
Henderson, Nevada

Drafter: JH	Date: 2025-02-12	Contract Number: 1940112035	Approved:	Revised:

Path: rehemy\projects\NERT\GWM\AnnualPerformanceReporting\WellDataSheets.py

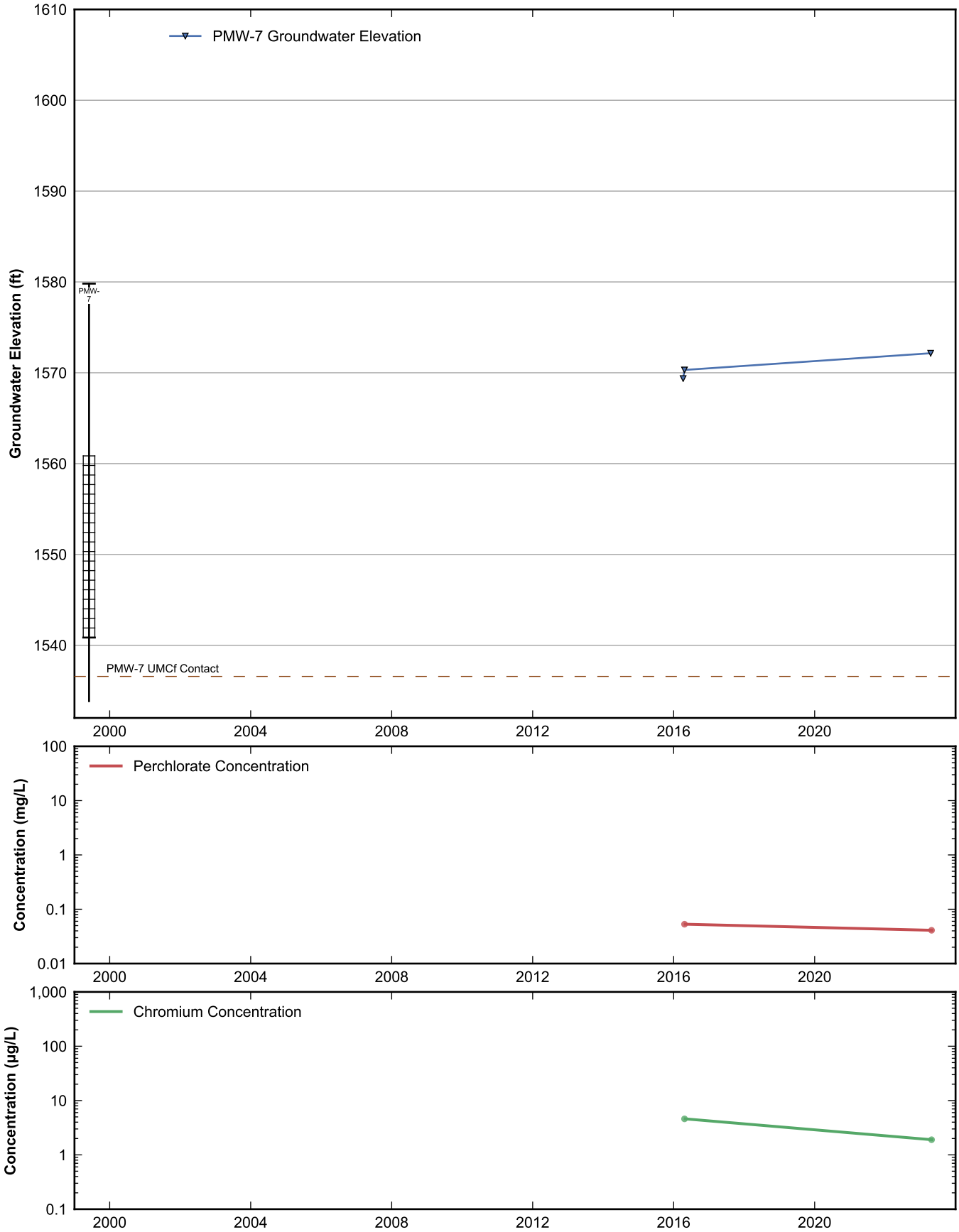

RAMBOLL

Data Sheet for Well PMW-7
Nevada Environmental Response Trust Site
Henderson, Nevada

Drafter: JH	Date: 2025-02-12	Contract Number: 1940112035	Approved:	Revised:

Path: rehemy\projects\NERT\GWM\AnnualPerformanceReporting\WellDataSheets.py

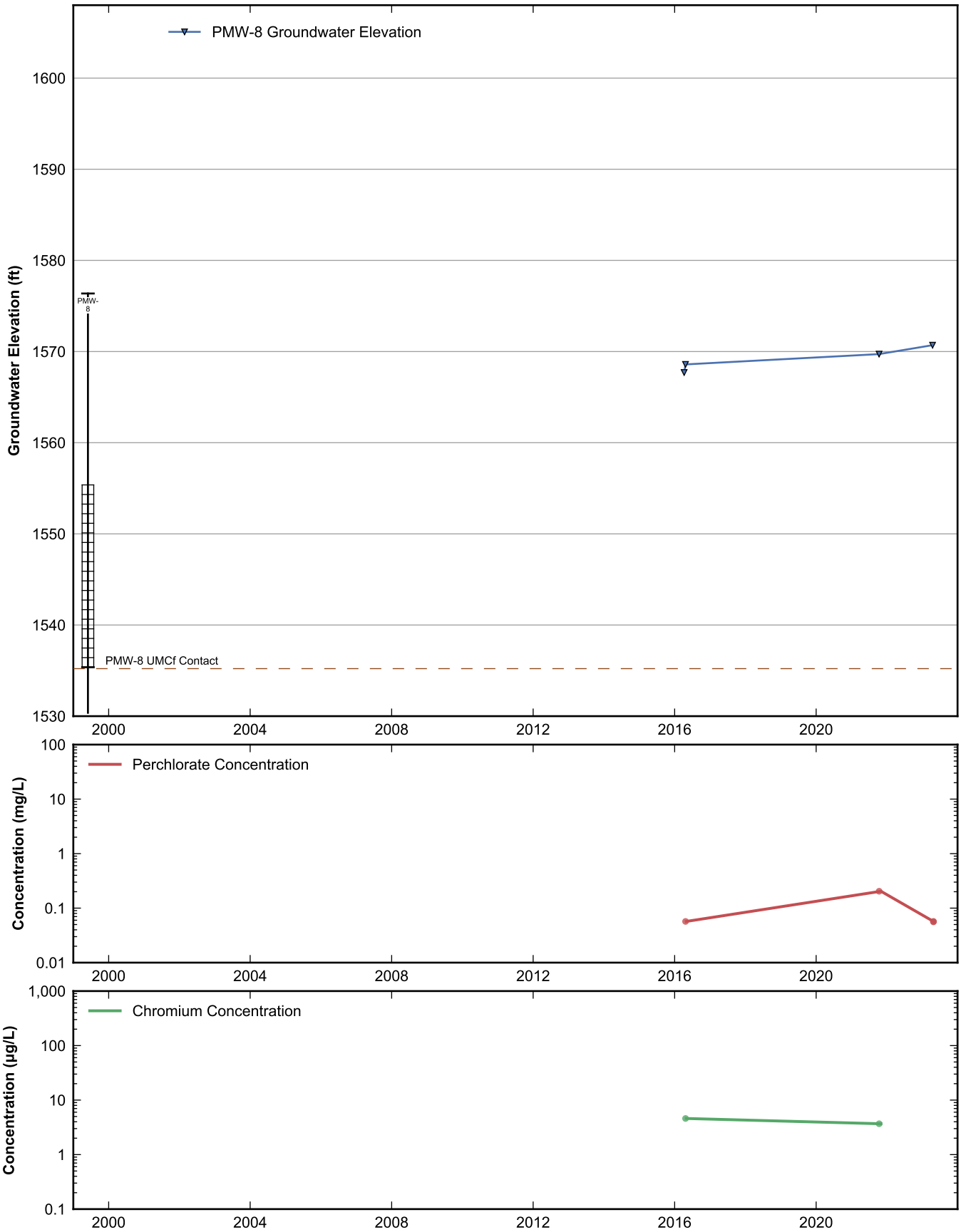

RAMBOLL

Data Sheet for Well PMW-8
Nevada Environmental Response Trust Site
Henderson, Nevada

Drafter: JH	Date: 2025-02-12	Contract Number: 1940112035	Approved:	Revised:

Path: rehemy\projects\NERT\GWM\AnnualPerformanceReporting\WellDataSheets.py

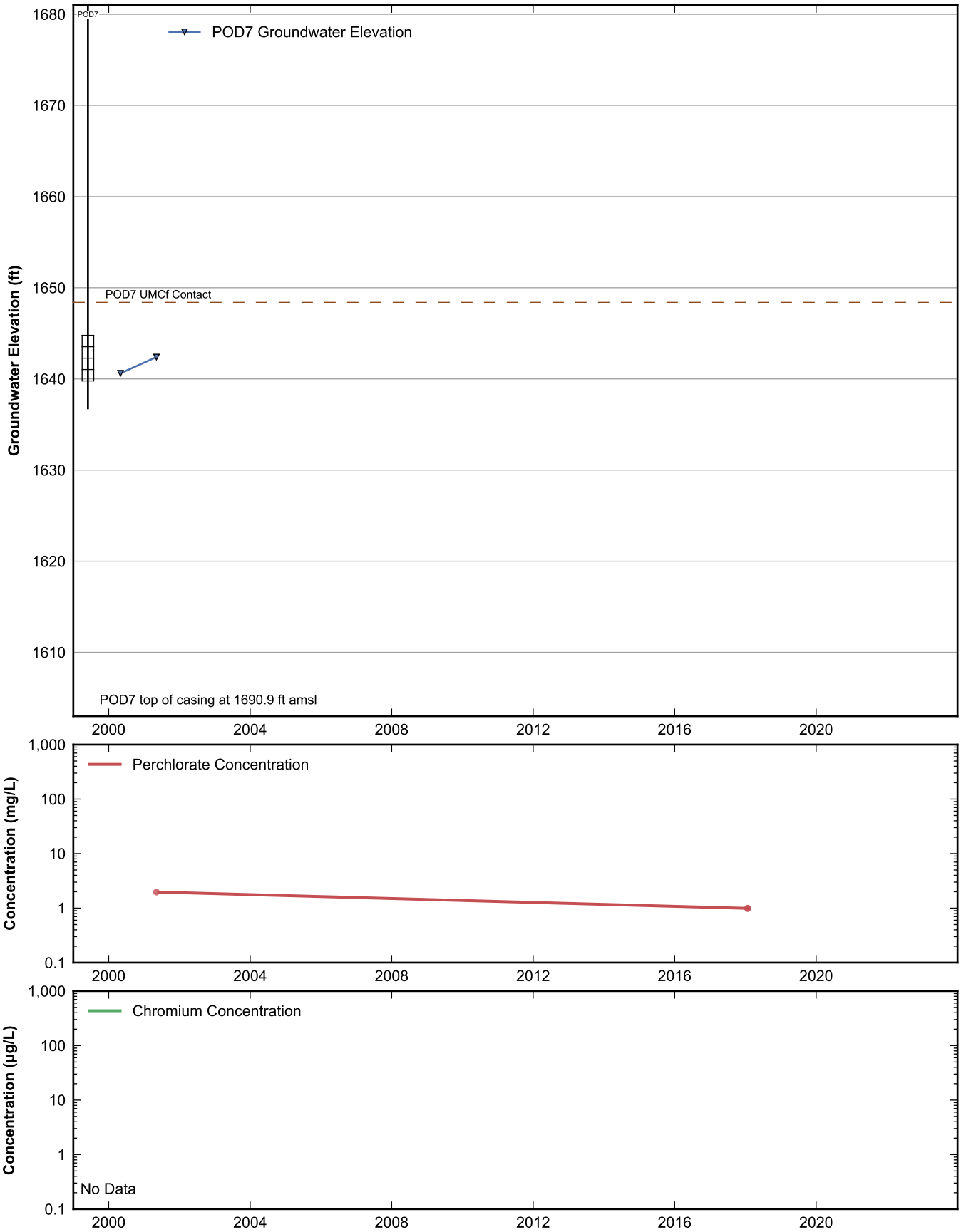

RAMBOLL

Data Sheet for Well POD7
Nevada Environmental Response Trust Site
Henderson, Nevada

Drafter: JH	Date: 2025-02-12	Contract Number: 1940112035	Approved:	Revised:

Path: rehemy\projects\NERT\GWM\AnnualPerformanceReporting\WellDataSheets.py

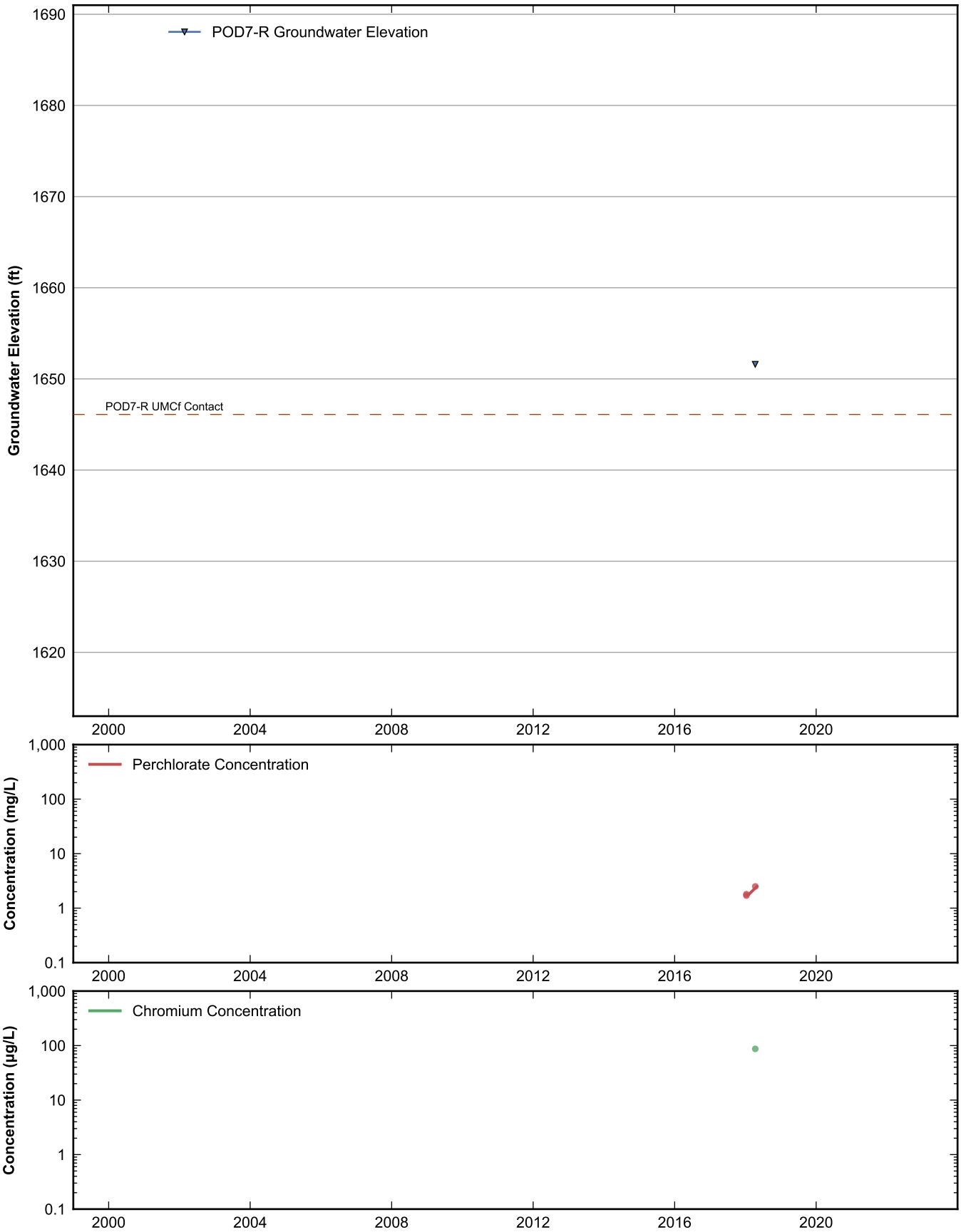

RAMBOLL

Data Sheet for Well POD7-R
Nevada Environmental Response Trust Site
Henderson, Nevada

Drafter: JH	Date: 2025-02-12	Contract Number: 1940112035	Approved:	Revised:

Path: rehemy\projects\NERT\GWM\AnnualPerformanceReporting\WellDataSheets.py

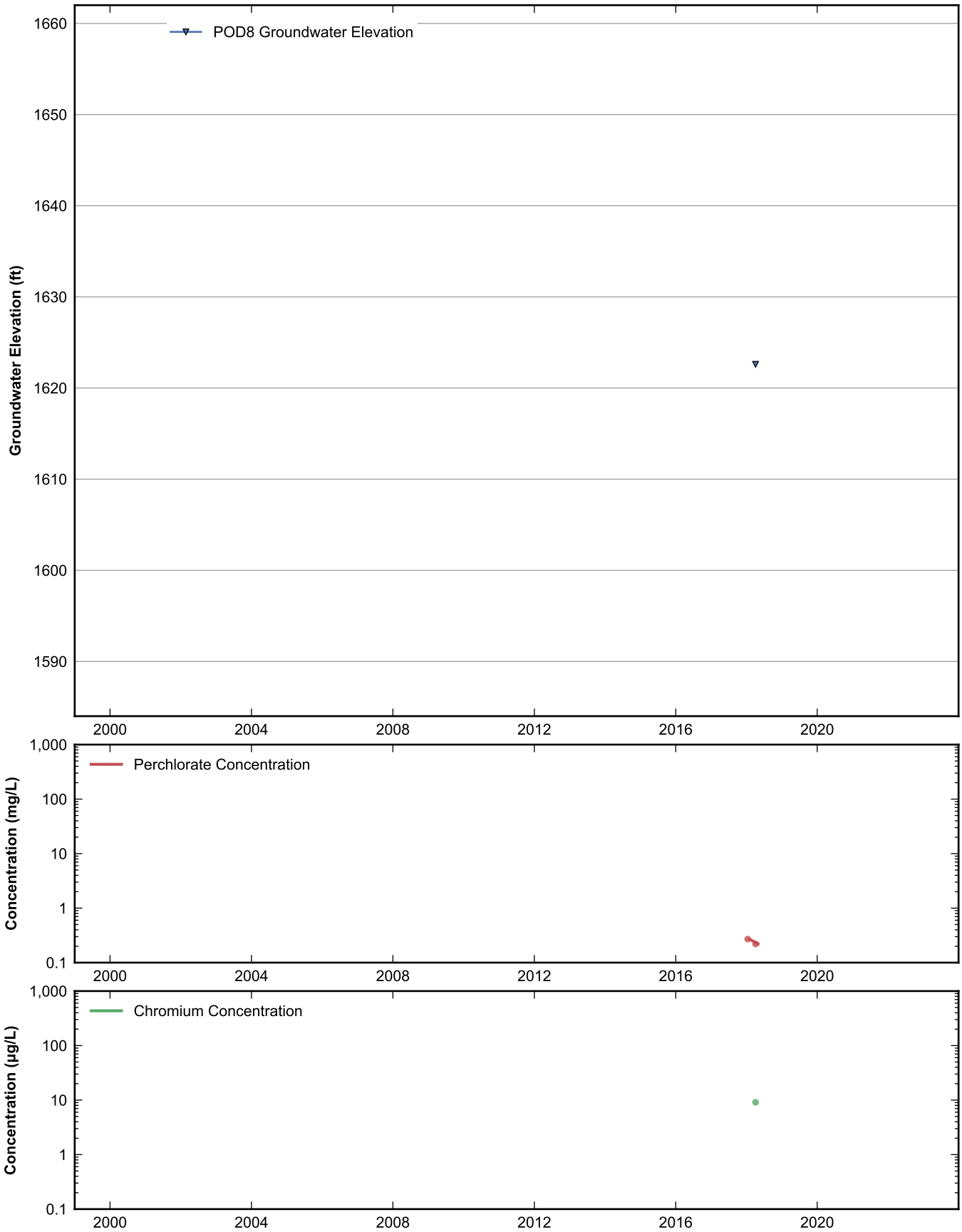

RAMBOLL

Data Sheet for Well POD8
Nevada Environmental Response Trust Site
Henderson, Nevada

Drafter: JH	Date: 2025-02-12	Contract Number: 1940112035	Approved:	Revised:

Path: rehemy\projects\NERT\GWM\AnnualPerformanceReporting\WellDataSheets.py

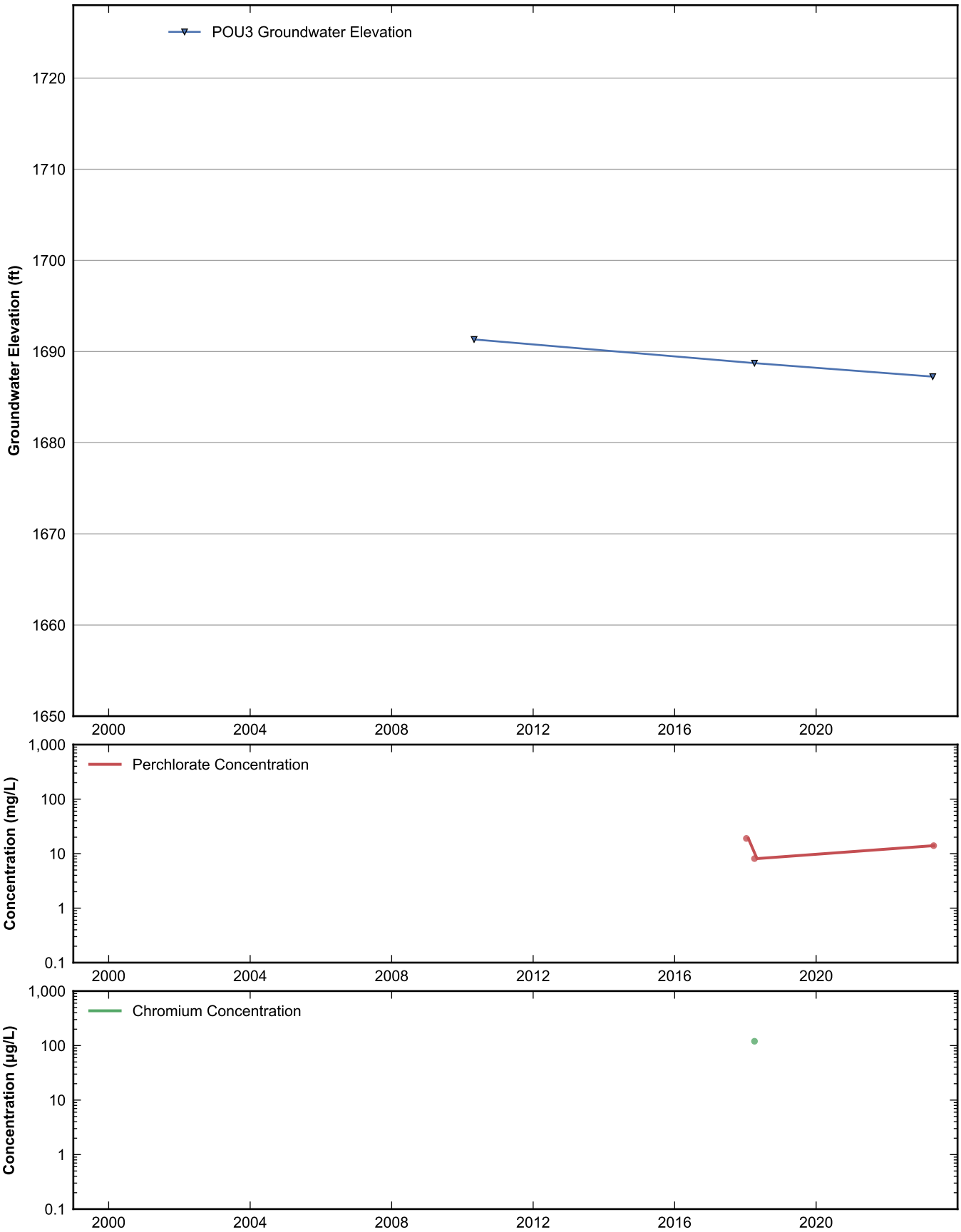

RAMBOLL

Data Sheet for Well POU3
Nevada Environmental Response Trust Site
Henderson, Nevada

Drafter: JH	Date: 2025-02-12	Contract Number: 1940112035	Approved:	Revised:

Path: rehemy\projects\NERT\GWM\AnnualPerformanceReporting\WellDataSheets.py

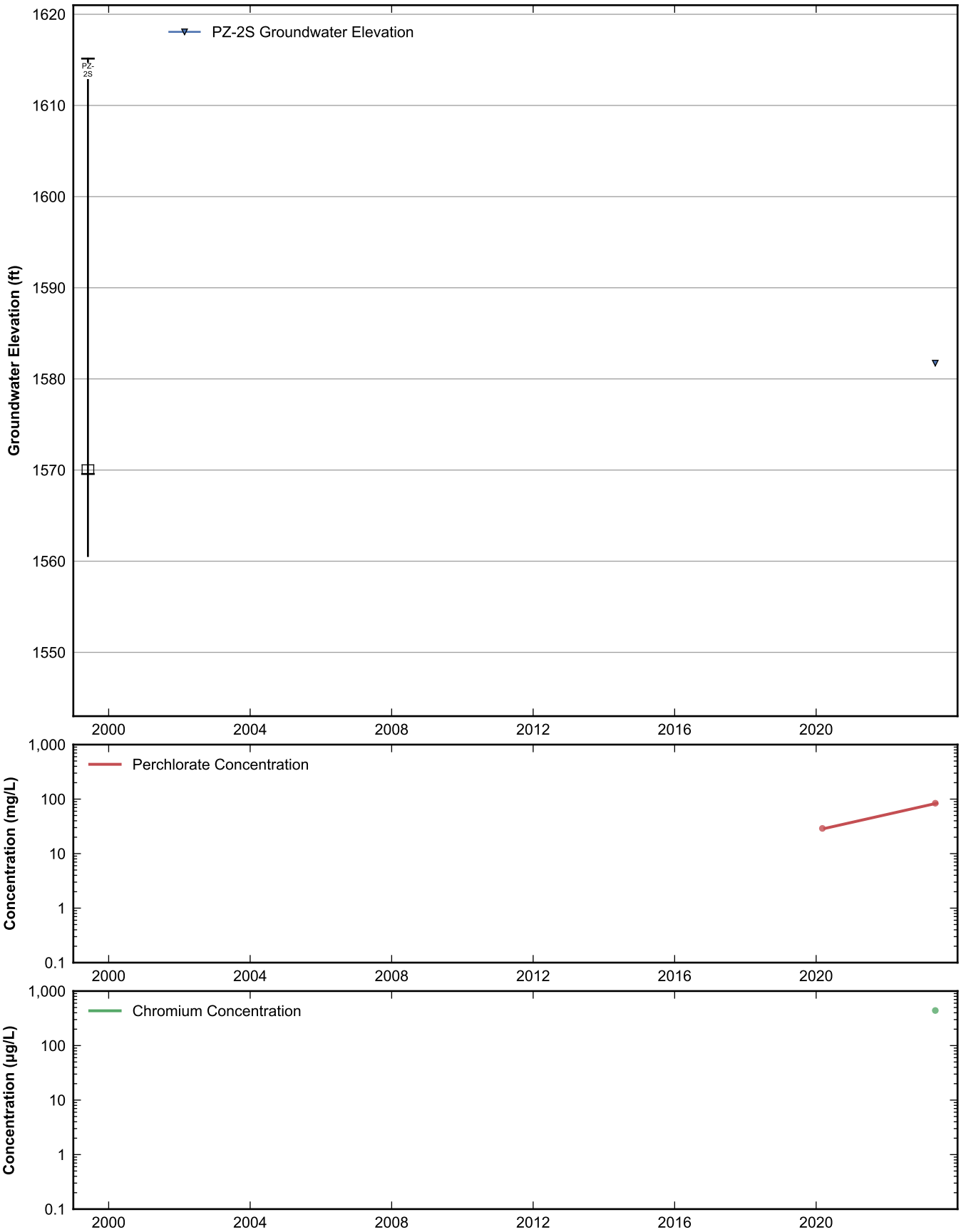

RAMBOLL

Data Sheet for Well PZ-2S
Nevada Environmental Response Trust Site
Henderson, Nevada

Drafter: JH	Date: 2025-02-12	Contract Number: 1940112035	Approved:	Revised:

Path: rehemy\projects\NERT\GWM\AnnualPerformanceReporting\WellDataSheets.py

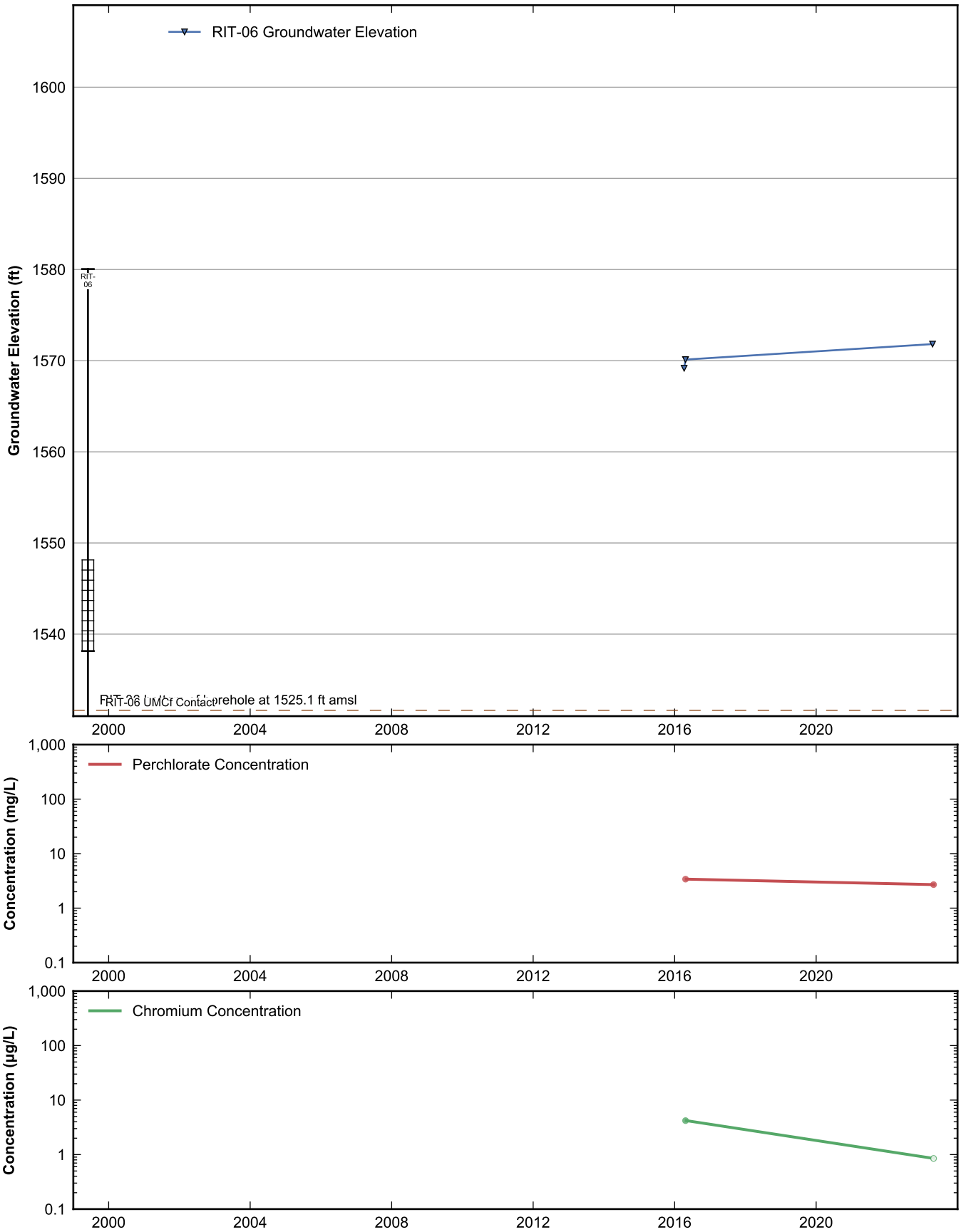

RAMBOLL

Data Sheet for Well RIT-06
Nevada Environmental Response Trust Site
Henderson, Nevada

Drafter: JH	Date: 2025-02-12	Contract Number: 1940112035	Approved:	Revised:

Path: rehemy\projects\NERT\GWM\AnnualPerformanceReporting\WellDataSheets.py

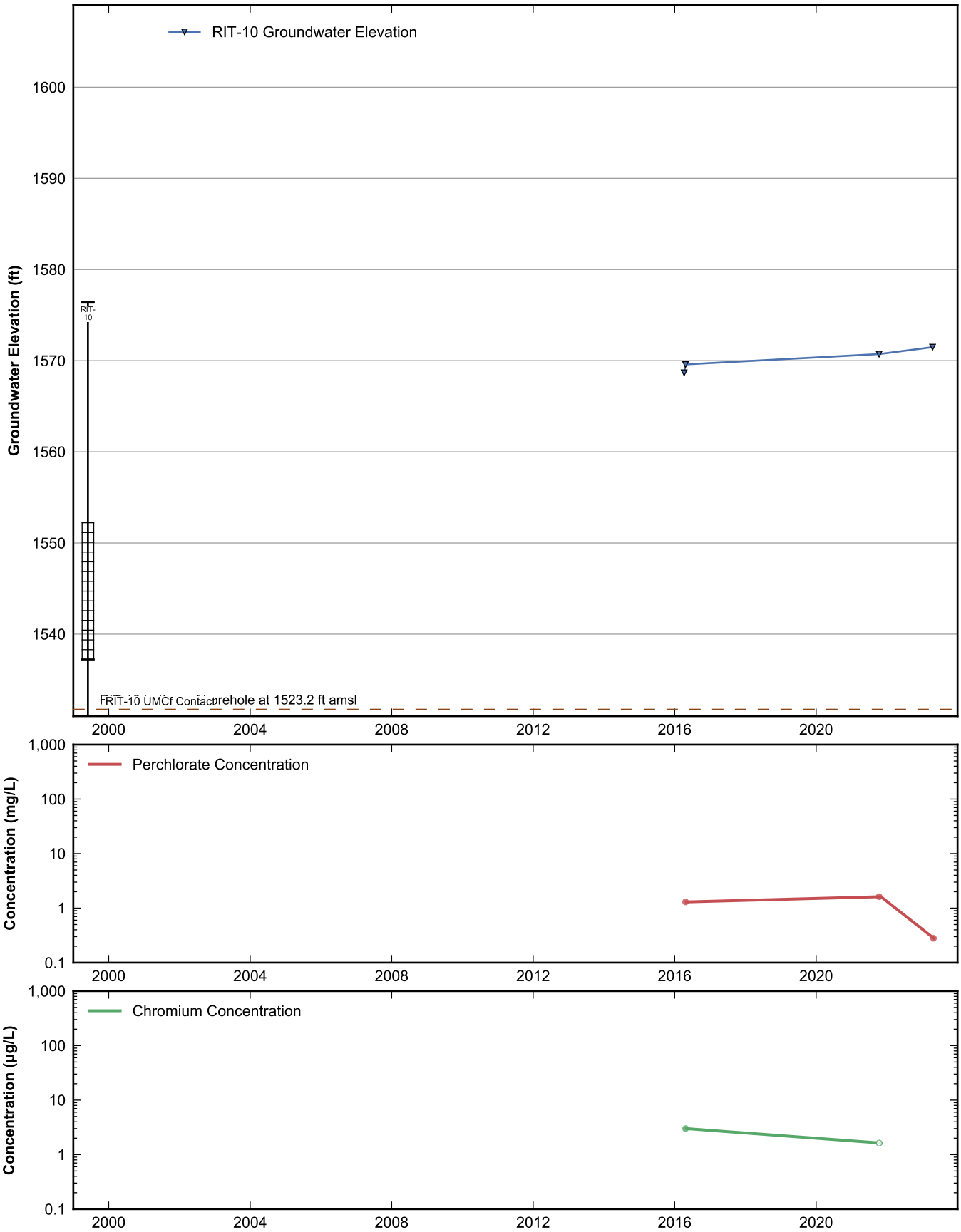

RAMBOLL

Data Sheet for Well RIT-10
Nevada Environmental Response Trust Site
Henderson, Nevada

Drafter: JH	Date: 2025-02-12	Contract Number: 1940112035	Approved:	Revised:

Path: rehemy\projects\NERT\GWM\AnnualPerformanceReporting\WellDataSheets.py

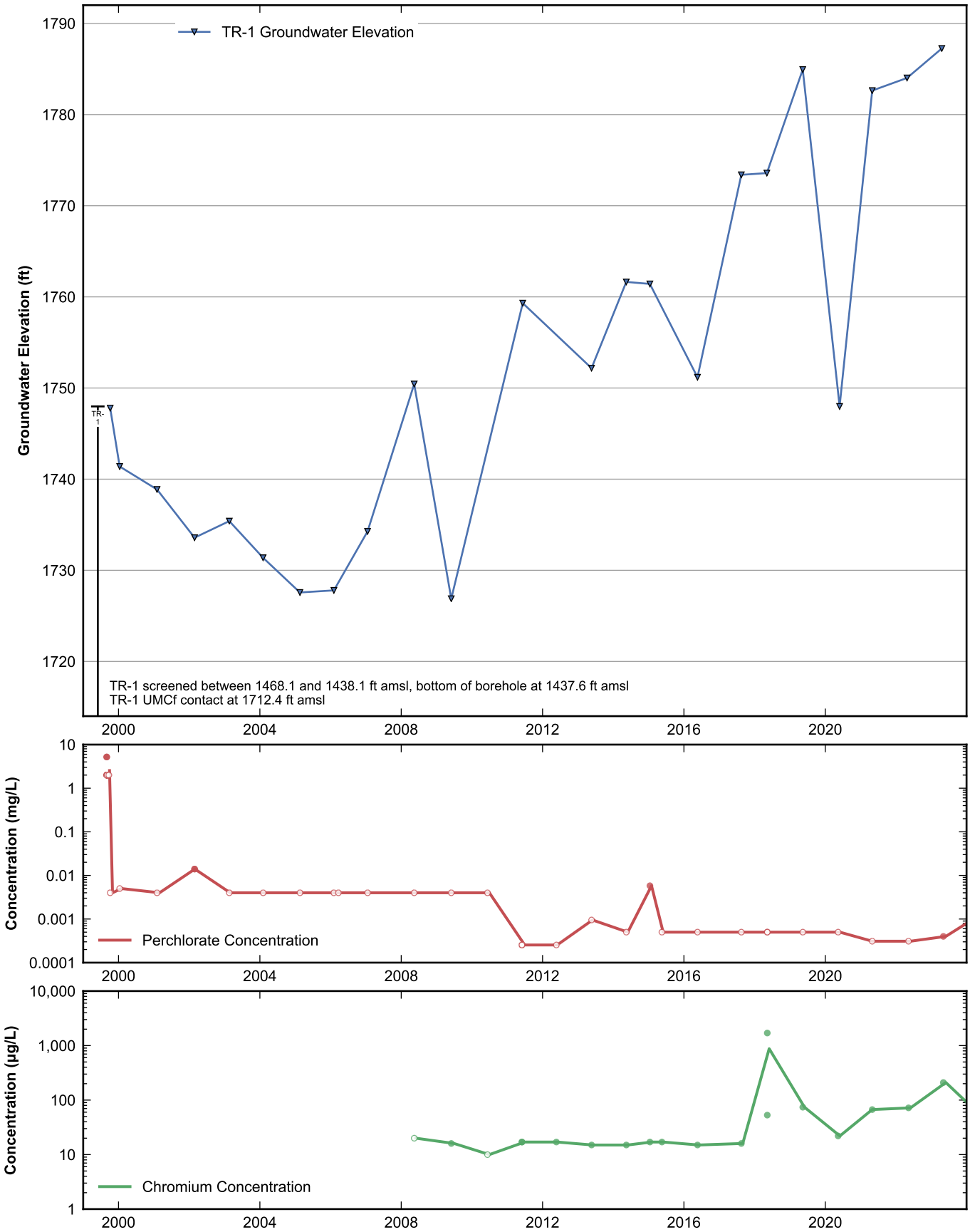

RAMBOLL

Data Sheet for Well TR-1
Nevada Environmental Response Trust Site
Henderson, Nevada

Drafter: JH	Date: 2025-02-12	Contract Number: 1940112035	Approved:	Revised:

Path: rehemy\projects\NERT\GWM\AnnualPerformanceReporting\WellDataSheets.py

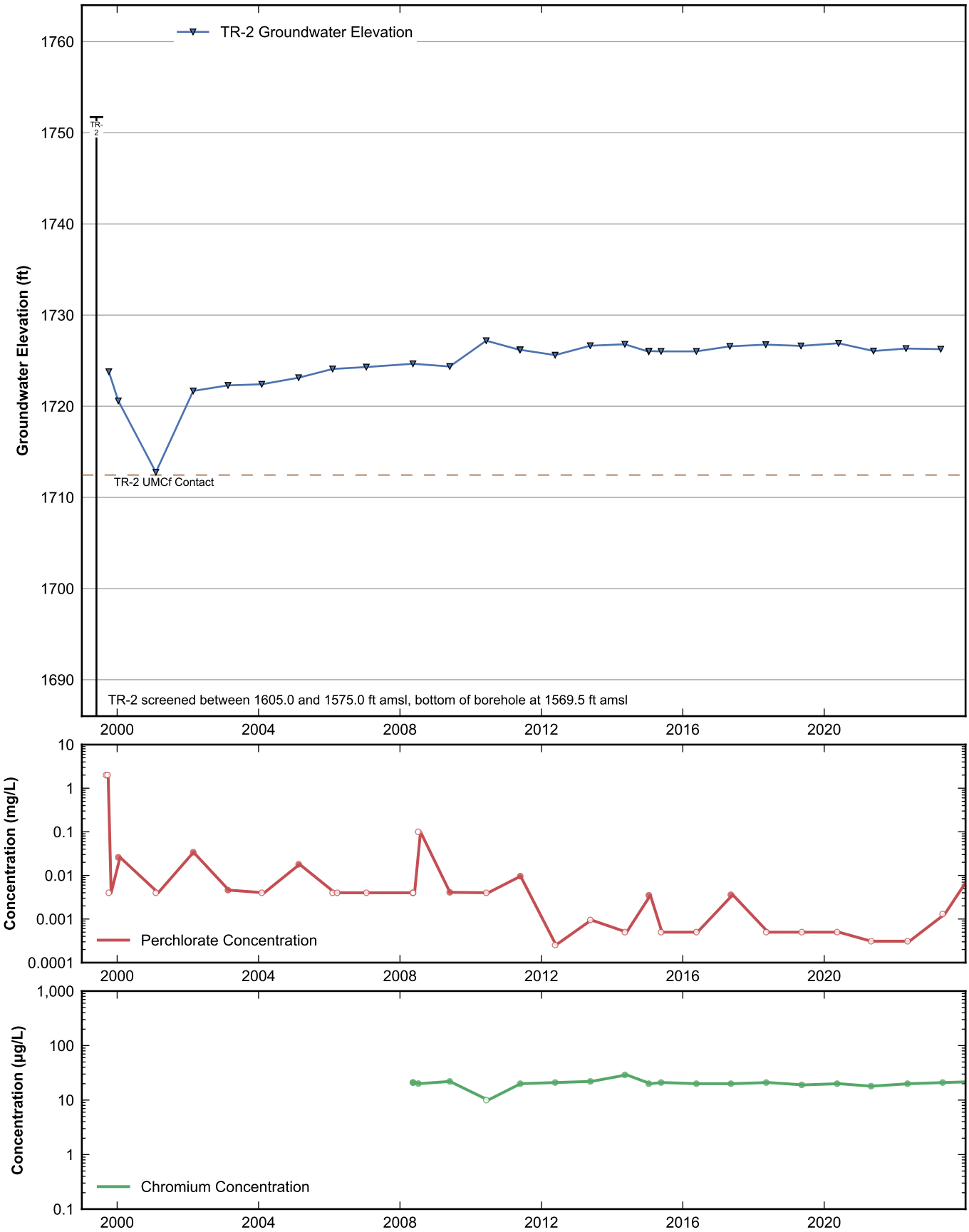

RAMBOLL

Data Sheet for Well TR-2
Nevada Environmental Response Trust Site
Henderson, Nevada

Drafter: JH	Date: 2025-02-12	Contract Number: 1940112035	Approved:	Revised:

Path: rehemy\projects\NERT\GWM\AnnualPerformanceReporting\WellDataSheets.py

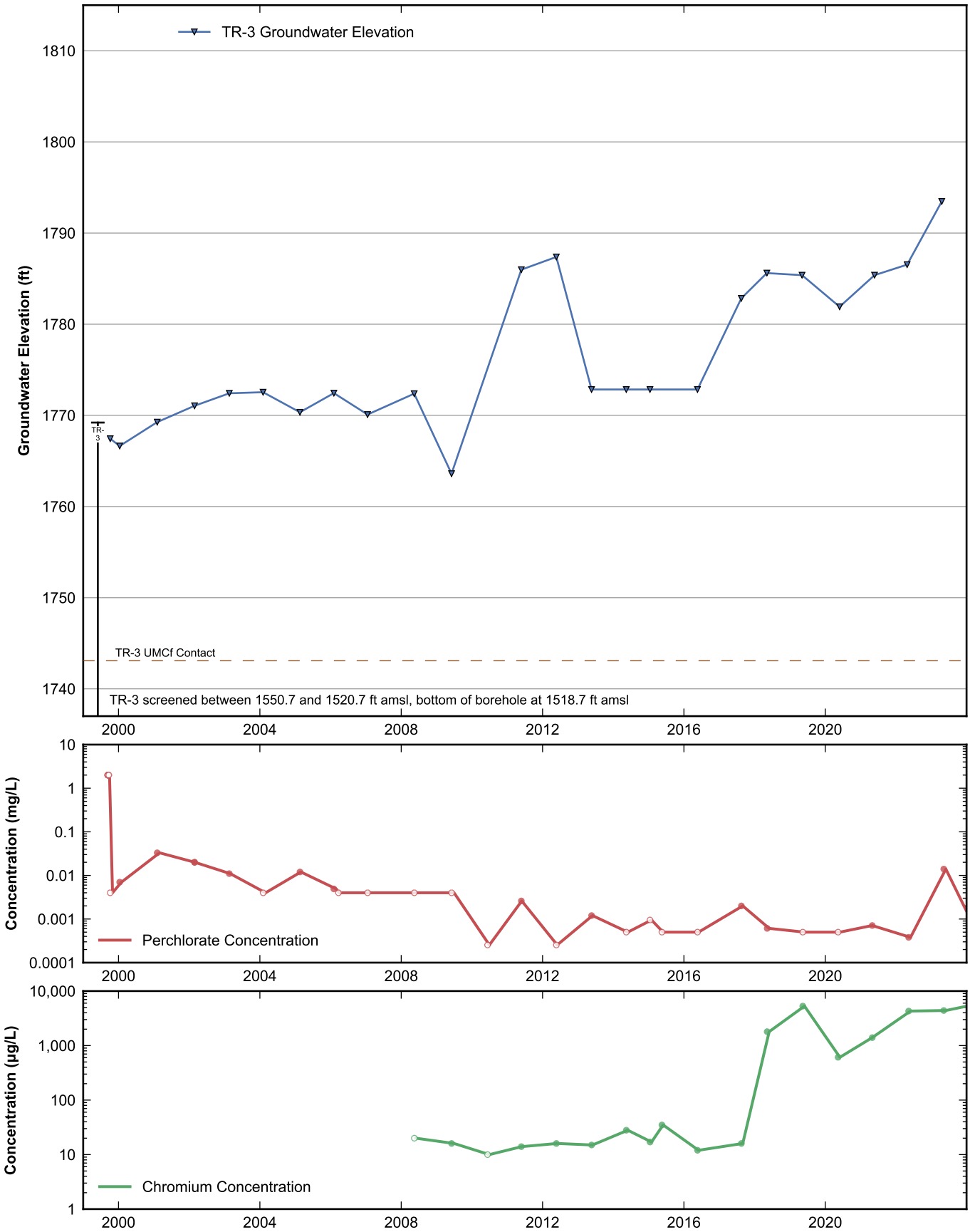

RAMBOLL

Data Sheet for Well TR-3
Nevada Environmental Response Trust Site
Henderson, Nevada

Drafter: JH	Date: 2025-02-12	Contract Number: 1940112035	Approved:	Revised:

Path: rehemy\projects\NERT\GWM\AnnualPerformanceReporting\WellDataSheets.py

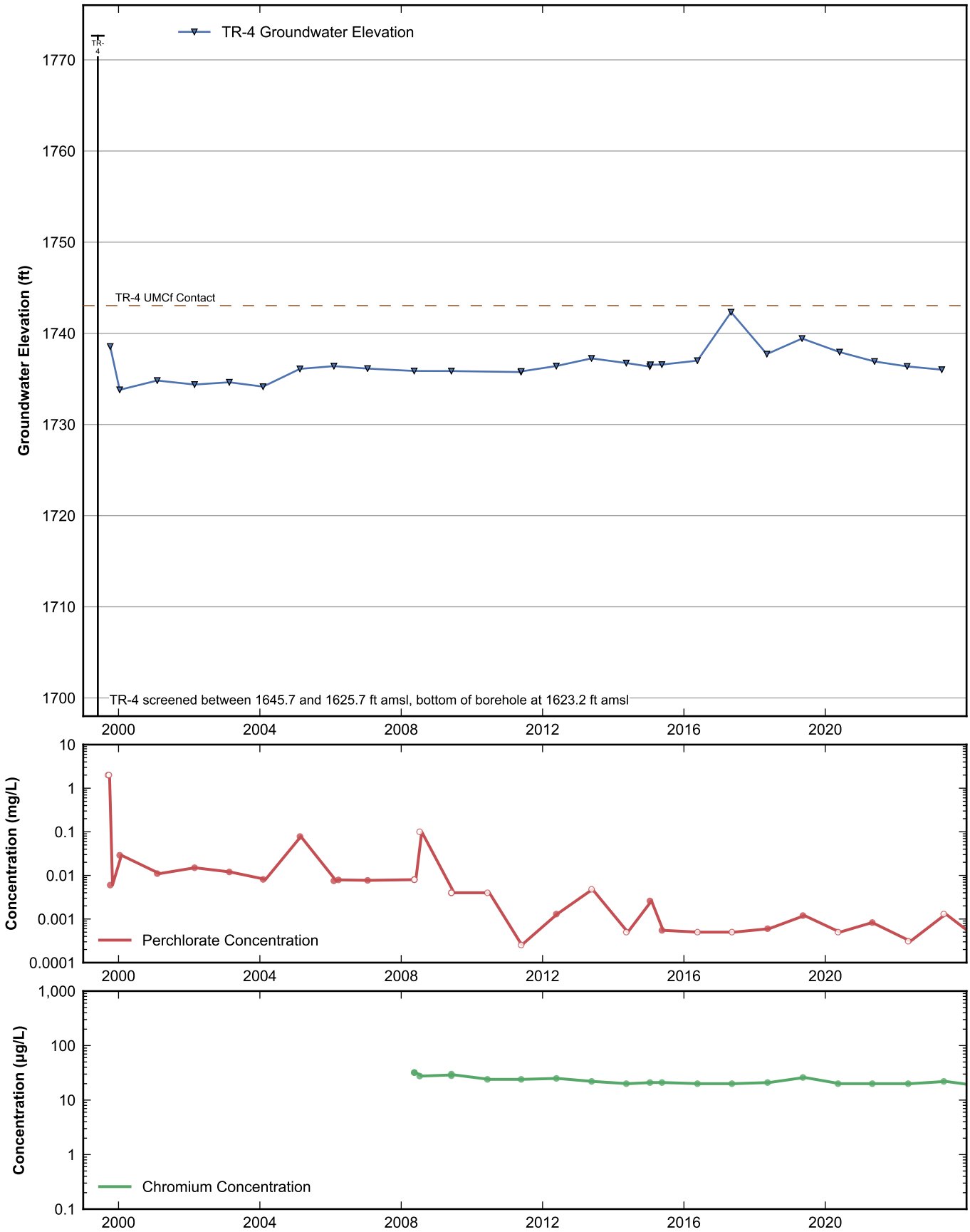

RAMBOLL

Data Sheet for Well TR-4
Nevada Environmental Response Trust Site
Henderson, Nevada

Drafter: JH	Date: 2025-02-12	Contract Number: 1940112035	Approved:	Revised:

Path: rehemy\projects\NERT\GWM\AnnualPerformanceReporting\WellDataSheets.py

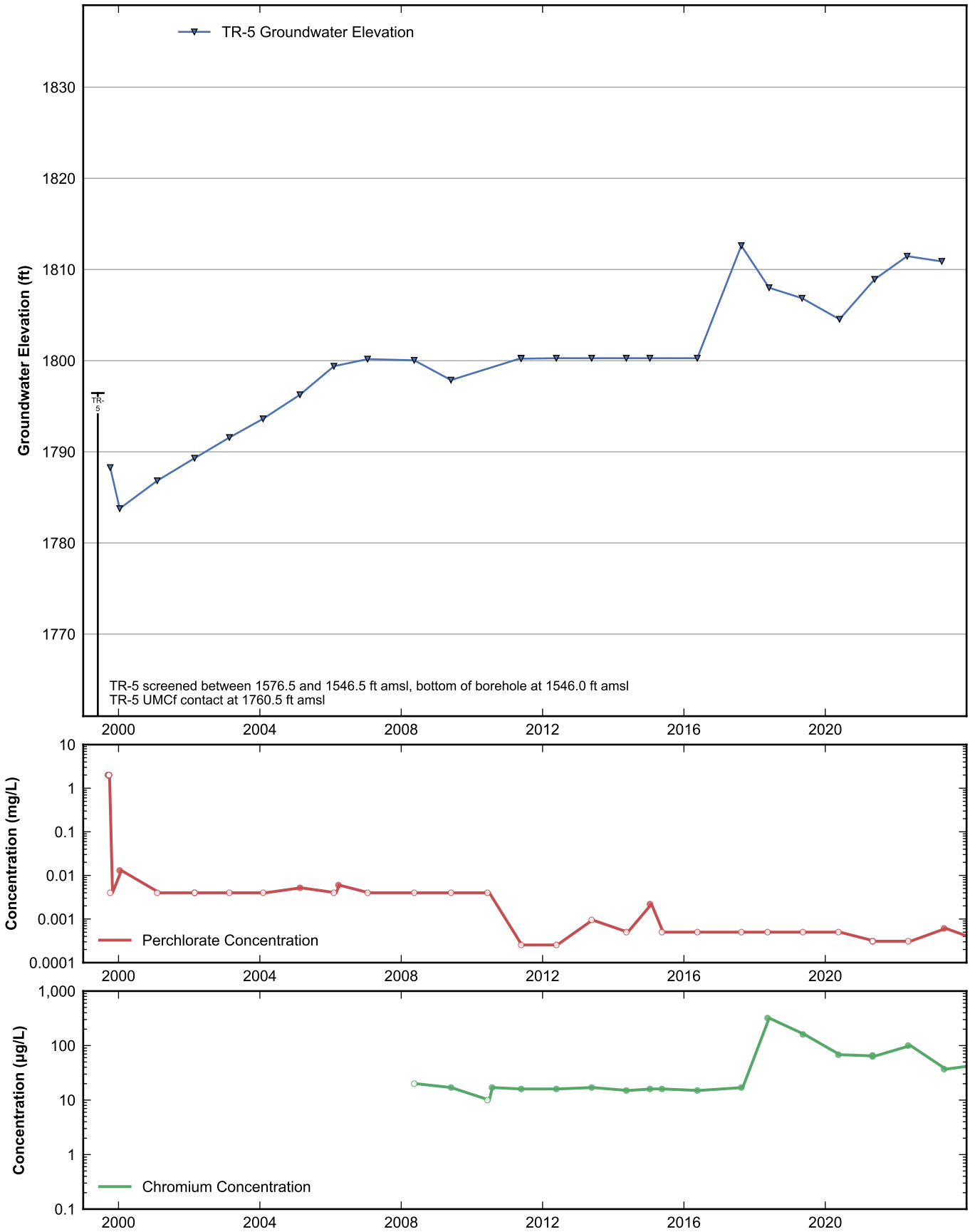

RAMBOLL

Data Sheet for Well TR-5
Nevada Environmental Response Trust Site
Henderson, Nevada

Drafter: JH	Date: 2025-02-12	Contract Number: 1940112035	Approved:	Revised:

Path: rehemy\projects\NERT\GWM\AnnualPerformanceReporting\WellDataSheets.py

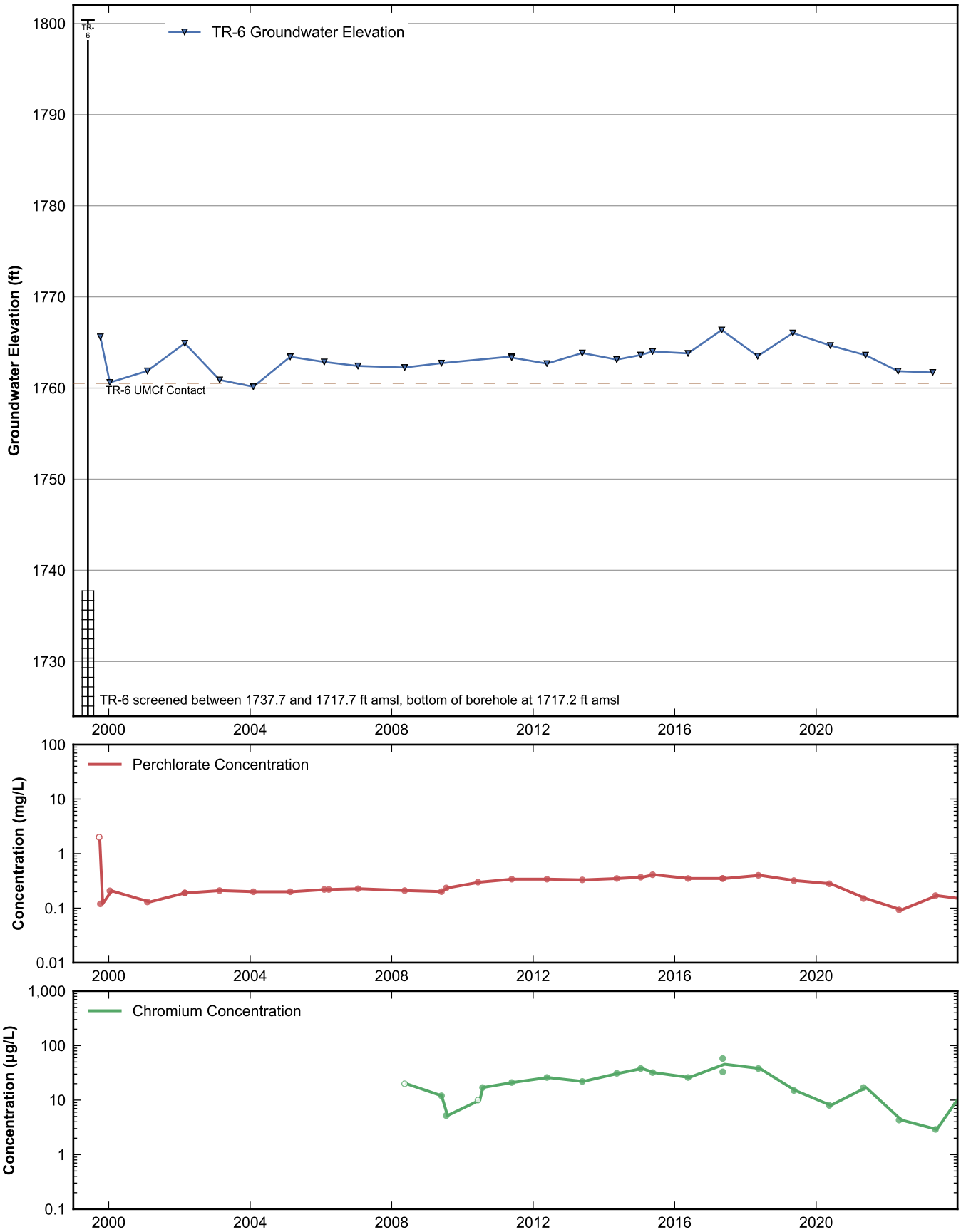

RAMBOLL

Data Sheet for Well TR-6
Nevada Environmental Response Trust Site
Henderson, Nevada

Drafter: JH	Date: 2025-02-12	Contract Number: 1940112035	Approved:	Revised:

Path: rehemy\projects\NERT\GWM\AnnualPerformanceReporting\WellDataSheets.py

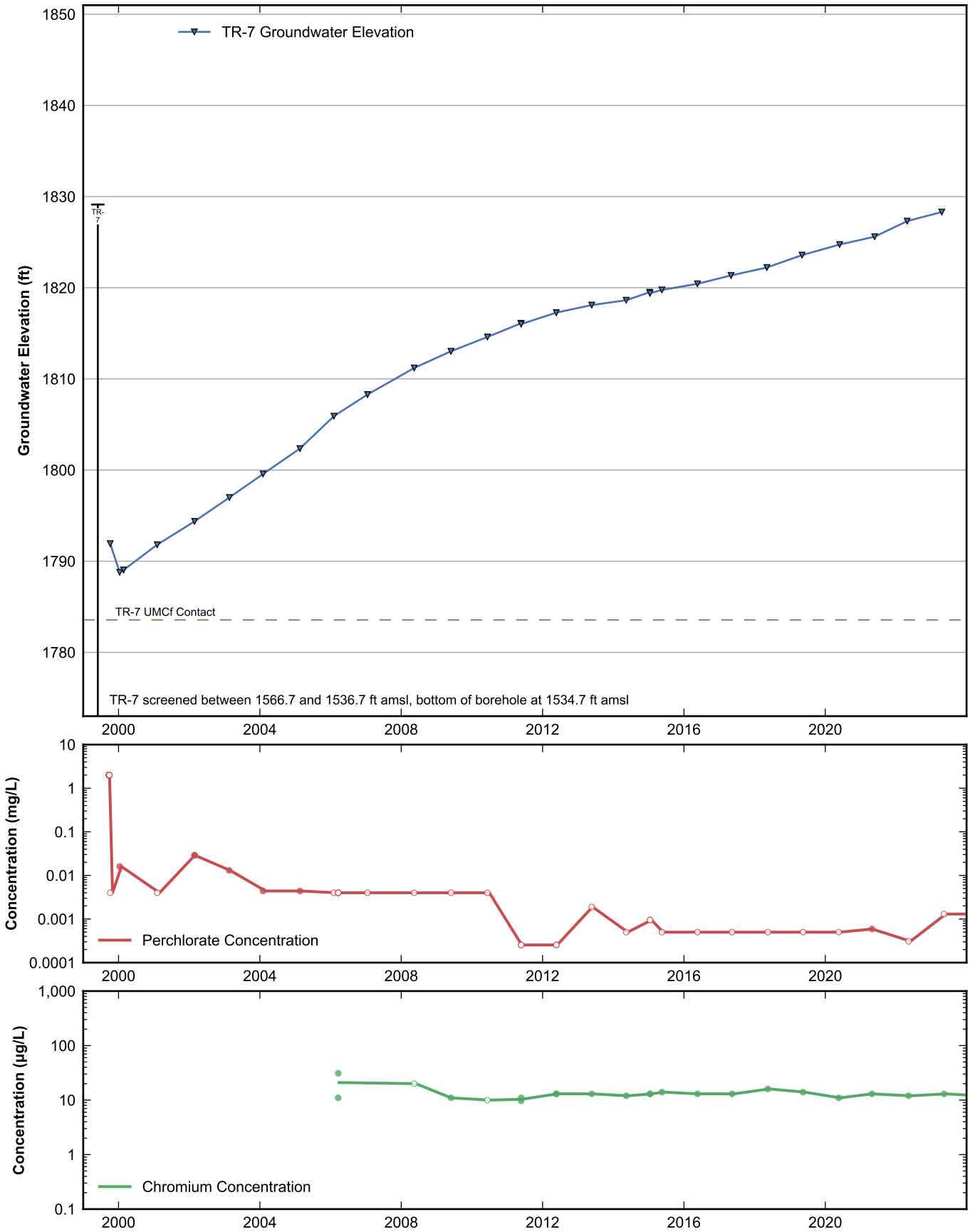

RAMBOLL

Data Sheet for Well TR-7
Nevada Environmental Response Trust Site
Henderson, Nevada

Drafter: JH	Date: 2025-02-12	Contract Number: 1940112035	Approved:	Revised:

Path: rehemy\projects\NERT\GWM\AnnualPerformanceReporting\WellDataSheets.py

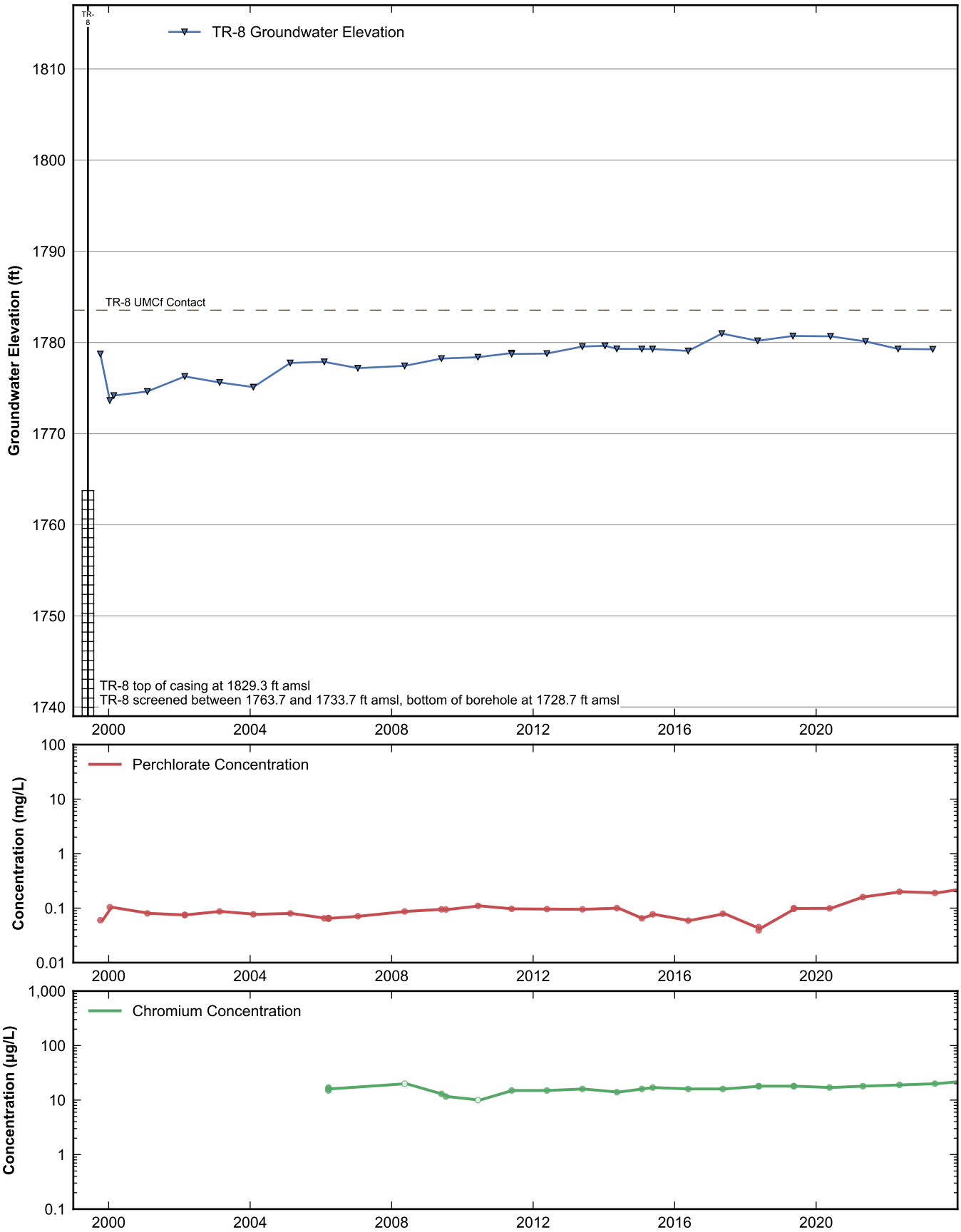

RAMBOLL

Data Sheet for Well TR-8
Nevada Environmental Response Trust Site
Henderson, Nevada

Drafter: JH	Date: 2025-02-12	Contract Number: 1940112035	Approved:	Revised:

Path: rehemy\projects\NERT\GWM\AnnualPerformanceReporting\WellDataSheets.py

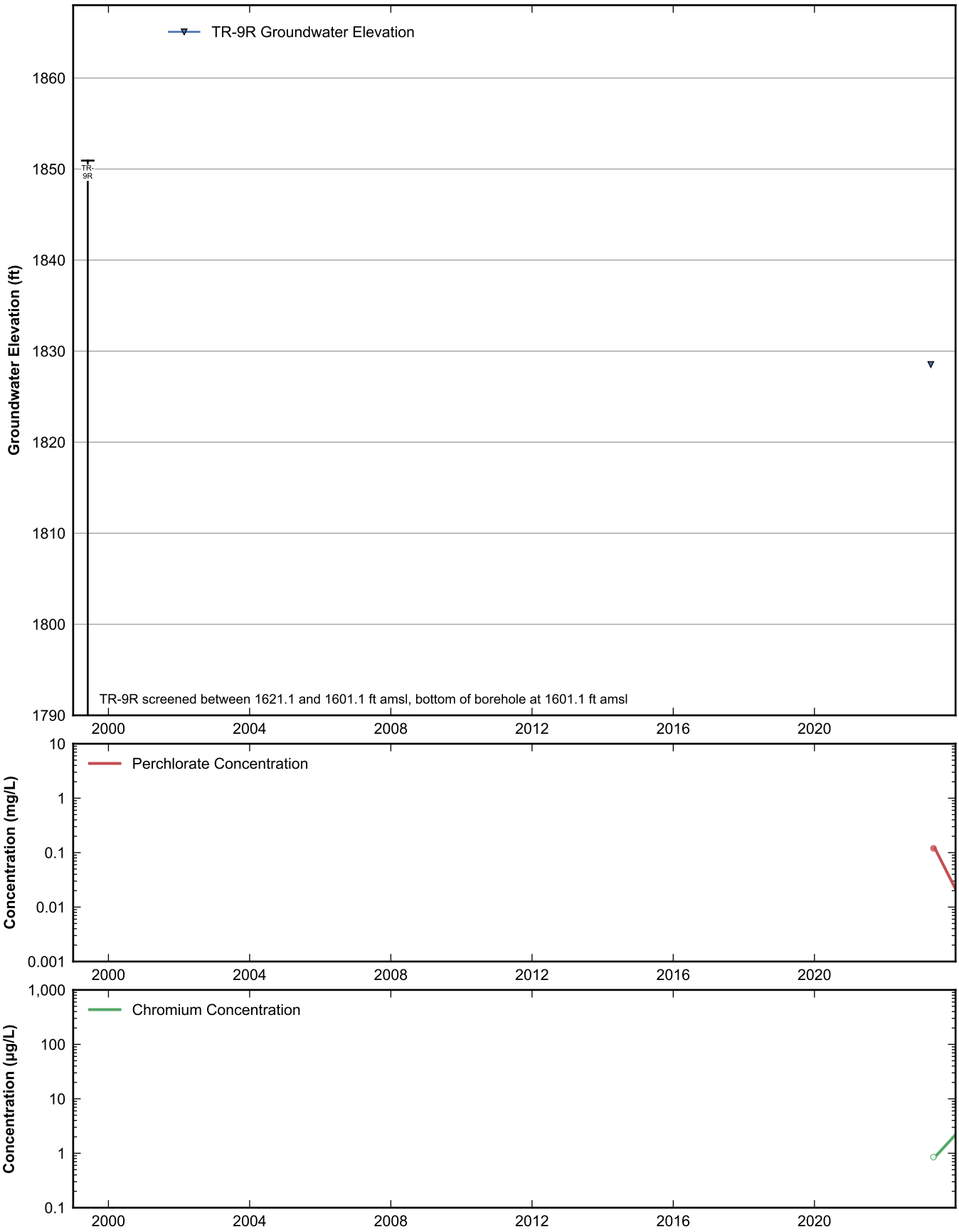

RAMBOLL

Data Sheet for Well TR-9R
Nevada Environmental Response Trust Site
Henderson, Nevada

Drafter: JH	Date: 2025-02-12	Contract Number: 1940112035	Approved:	Revised:

Path: rehemy\projects\NERT\GWM\AnnualPerformanceReporting\WellDataSheets.py

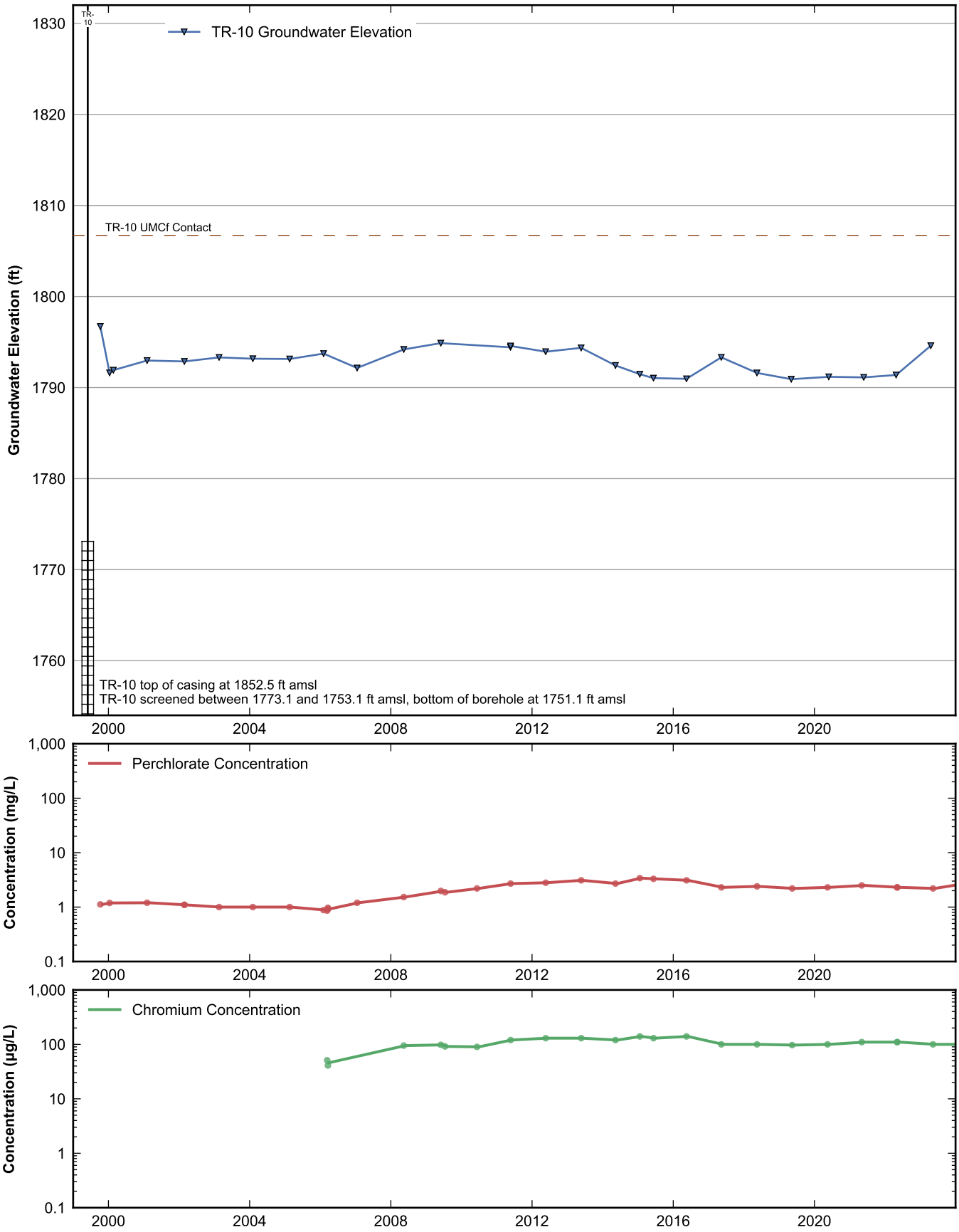

RAMBOLL

Data Sheet for Well TR-10
Nevada Environmental Response Trust Site
Henderson, Nevada

Drafter: JH	Date: 2025-02-12	Contract Number: 1940112035	Approved:	Revised:

Path: rehemy\projects\NERT\GWM\AnnualPerformanceReporting\WellDataSheets.py

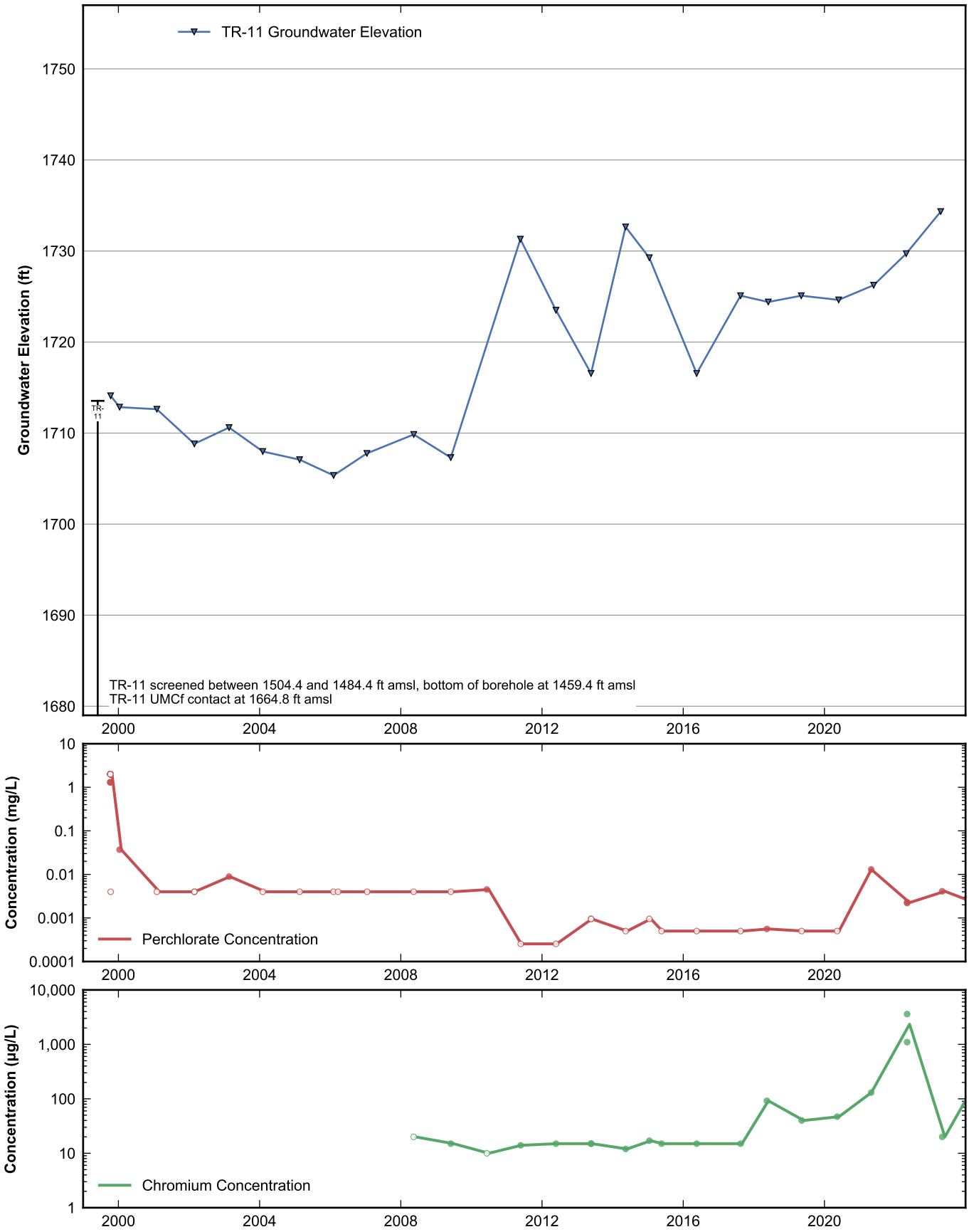

RAMBOLL

Data Sheet for Well TR-11
Nevada Environmental Response Trust Site
Henderson, Nevada

Drafter: JH	Date: 2025-02-12	Contract Number: 1940112035	Approved:	Revised:

Path: rehemy\projects\NERT\GWM\AnnualPerformanceReporting\WellDataSheets.py

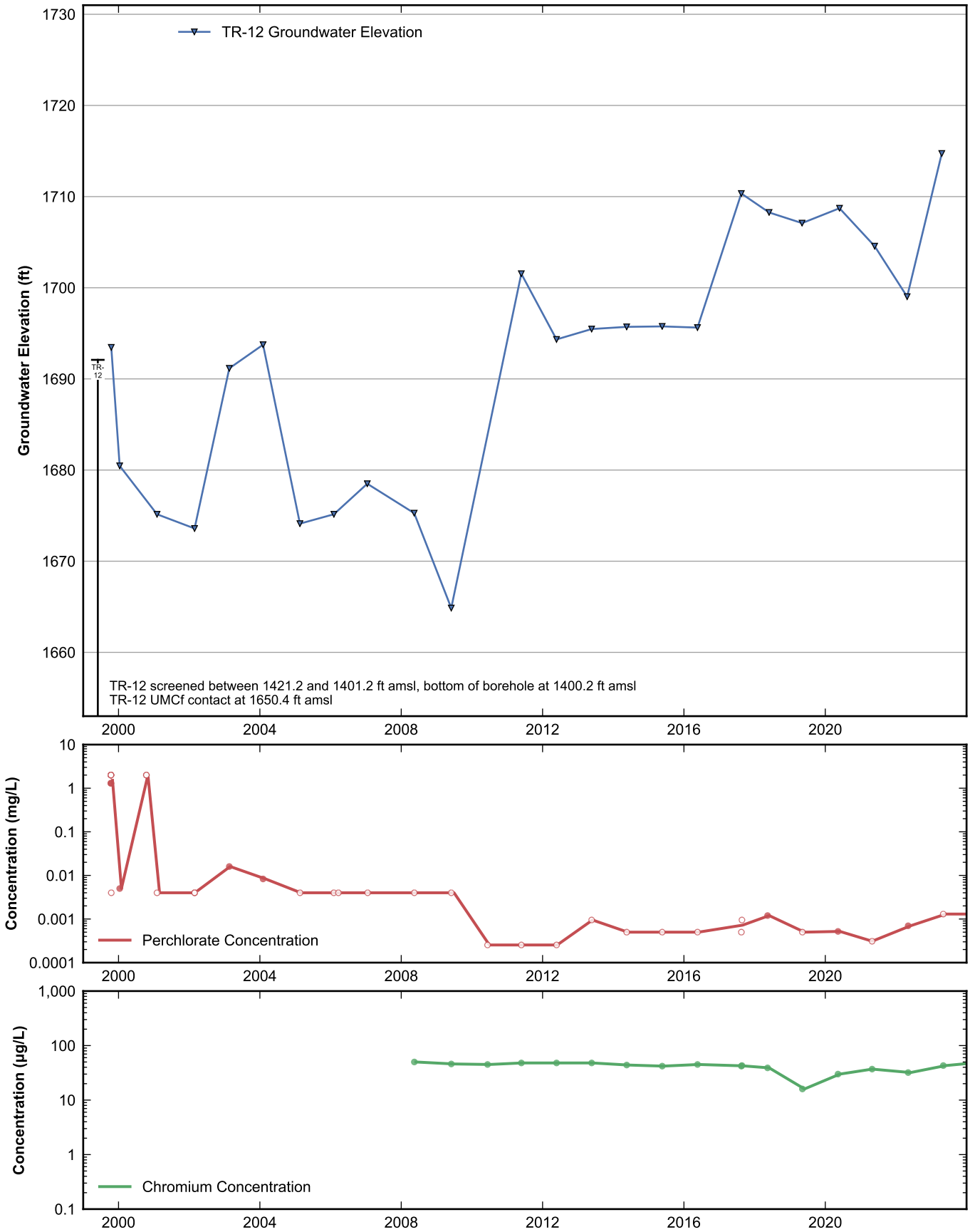

RAMBOLL

Data Sheet for Well TR-12
Nevada Environmental Response Trust Site
Henderson, Nevada

Drafter: JH	Date: 2025-02-12	Contract Number: 1940112035	Approved:	Revised:

Path: rehemy\projects\NERT\GWM\AnnualPerformanceReporting\WellDataSheets.py

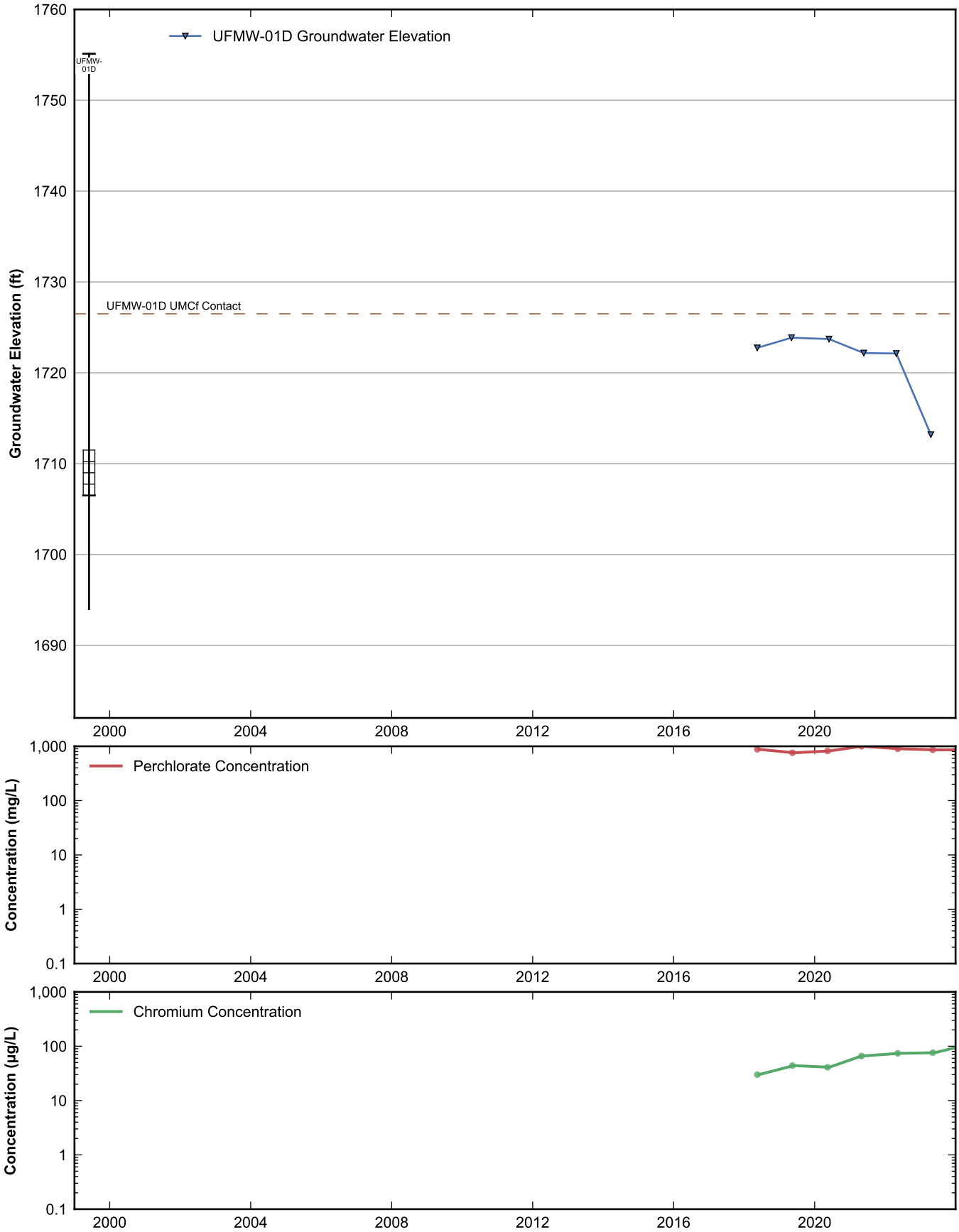

RAMBOLL

Data Sheet for Well UFMW-01D
Nevada Environmental Response Trust Site
Henderson, Nevada

Drafter: JH	Date: 2025-02-12	Contract Number: 1940112035	Approved:	Revised:

Path: rehemy\projects\NERT\GWM\AnnualPerformanceReporting\WellDataSheets.py

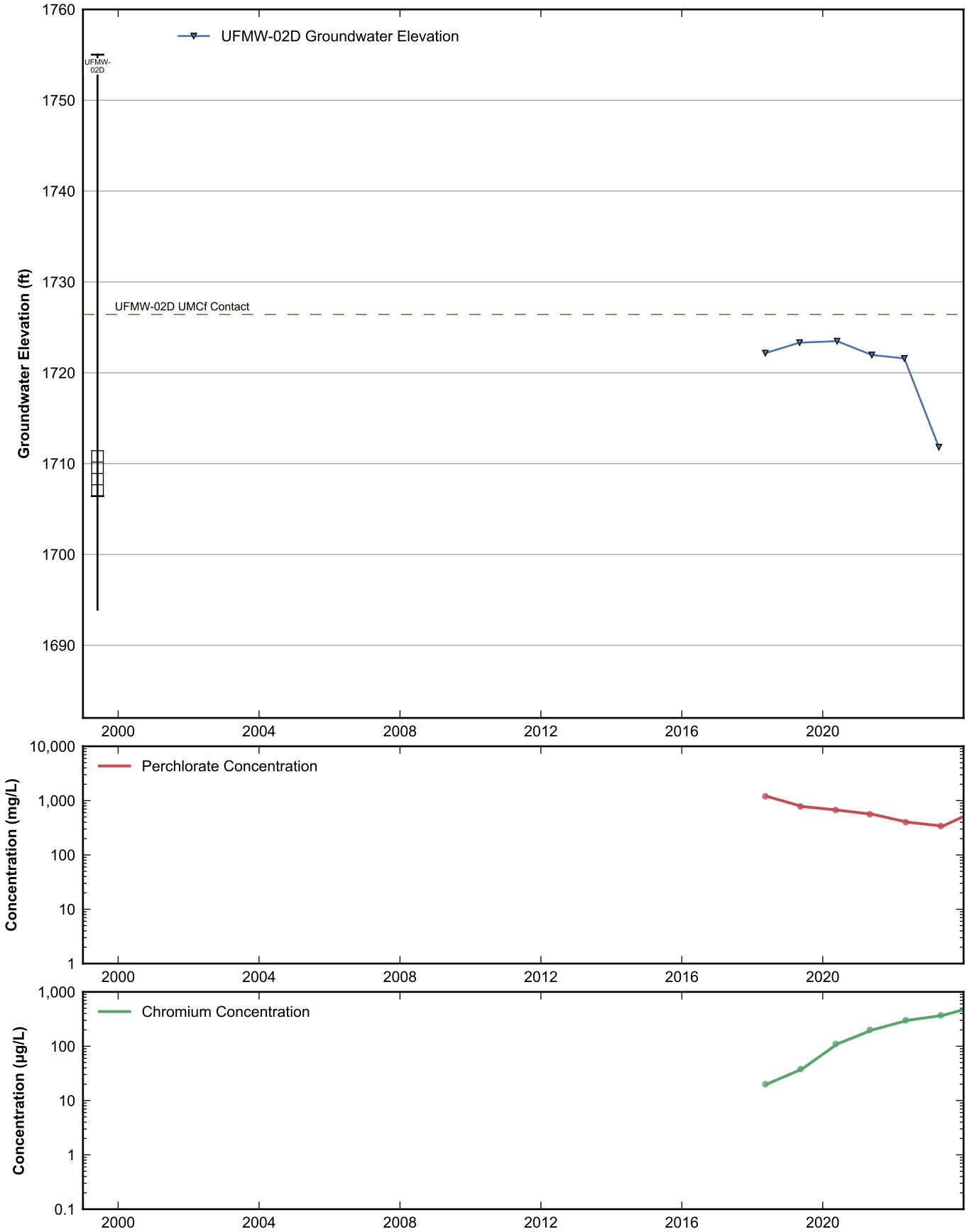

RAMBOLL

Data Sheet for Well UFMW-02D
Nevada Environmental Response Trust Site
Henderson, Nevada

Drafter: JH	Date: 2025-02-12	Contract Number: 1940112035	Approved:	Revised:

Path: rehemy\projects\NERT\GWM\AnnualPerformanceReporting\WellDataSheets.py

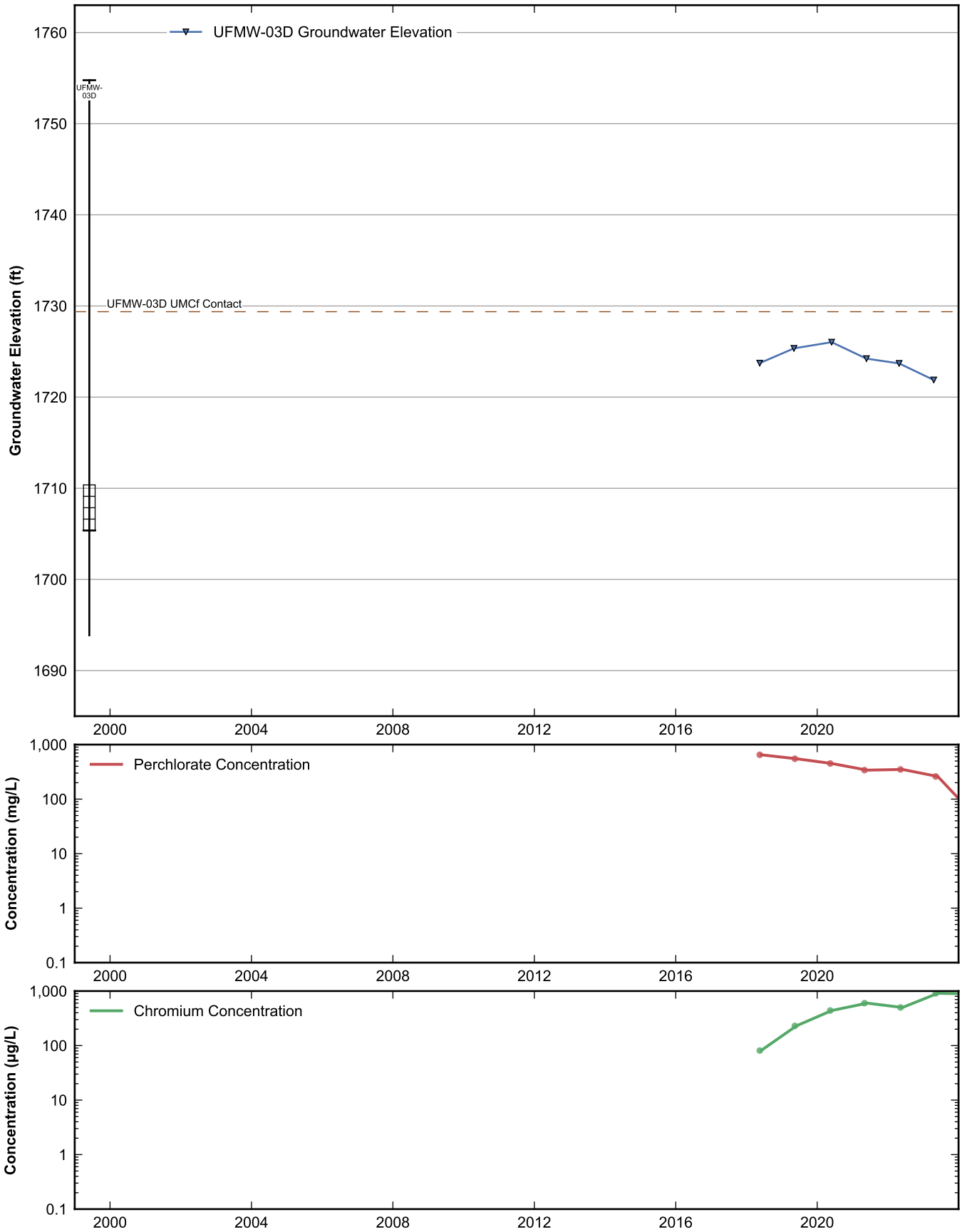

RAMBOLL

Data Sheet for Well UFMW-03D
Nevada Environmental Response Trust Site
Henderson, Nevada

Drafter: JH	Date: 2025-02-12	Contract Number: 1940112035	Approved:	Revised:

Path: rehemy\projects\NERT\GWM\AnnualPerformanceReporting\WellDataSheets.py

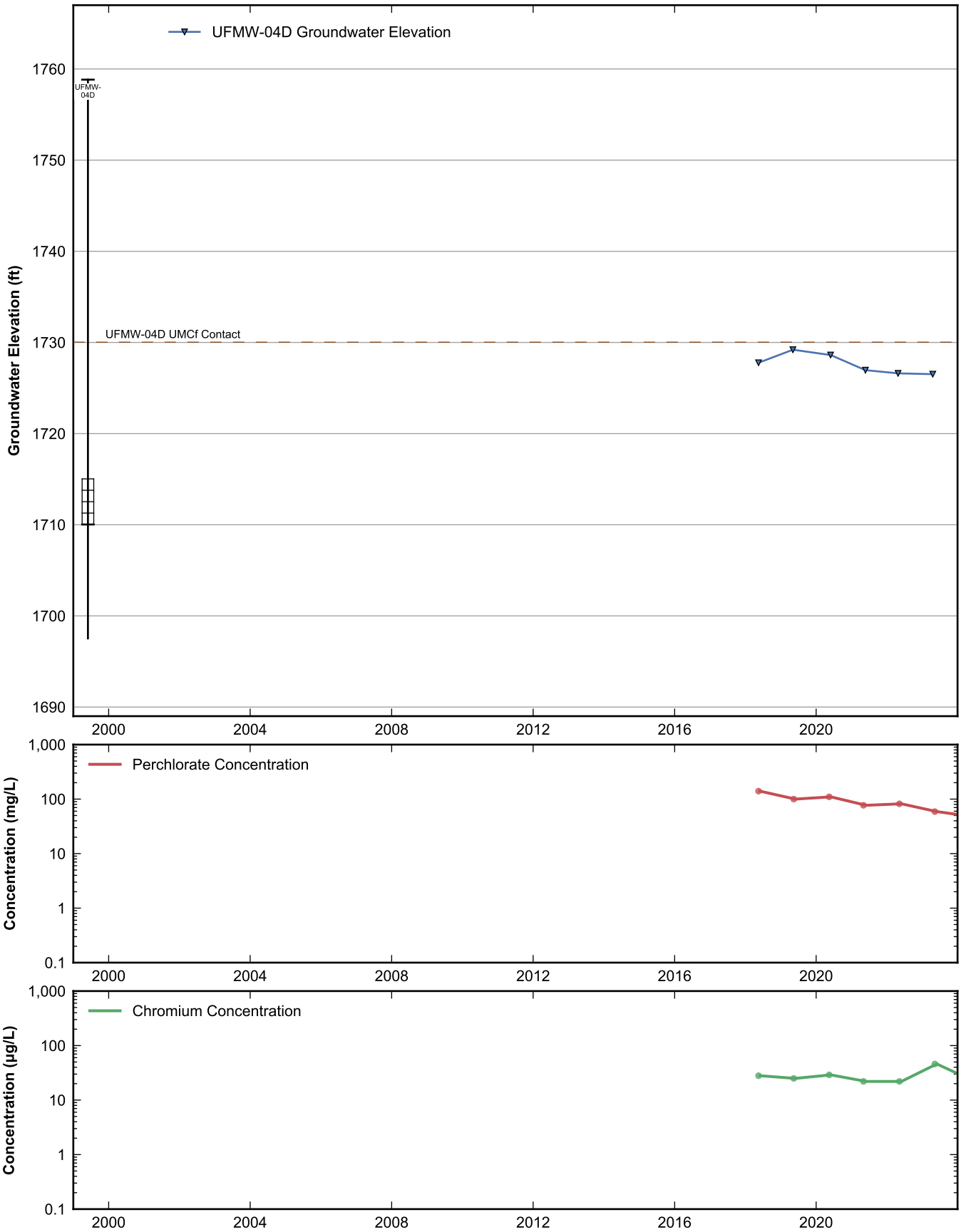

RAMBOLL

Data Sheet for Well UFMW-04D
Nevada Environmental Response Trust Site
Henderson, Nevada

Drafter: JH	Date: 2025-02-12	Contract Number: 1940112035	Approved:	Revised:

Path: rehemy\projects\NERT\GWM\AnnualPerformanceReporting\WellDataSheets.py

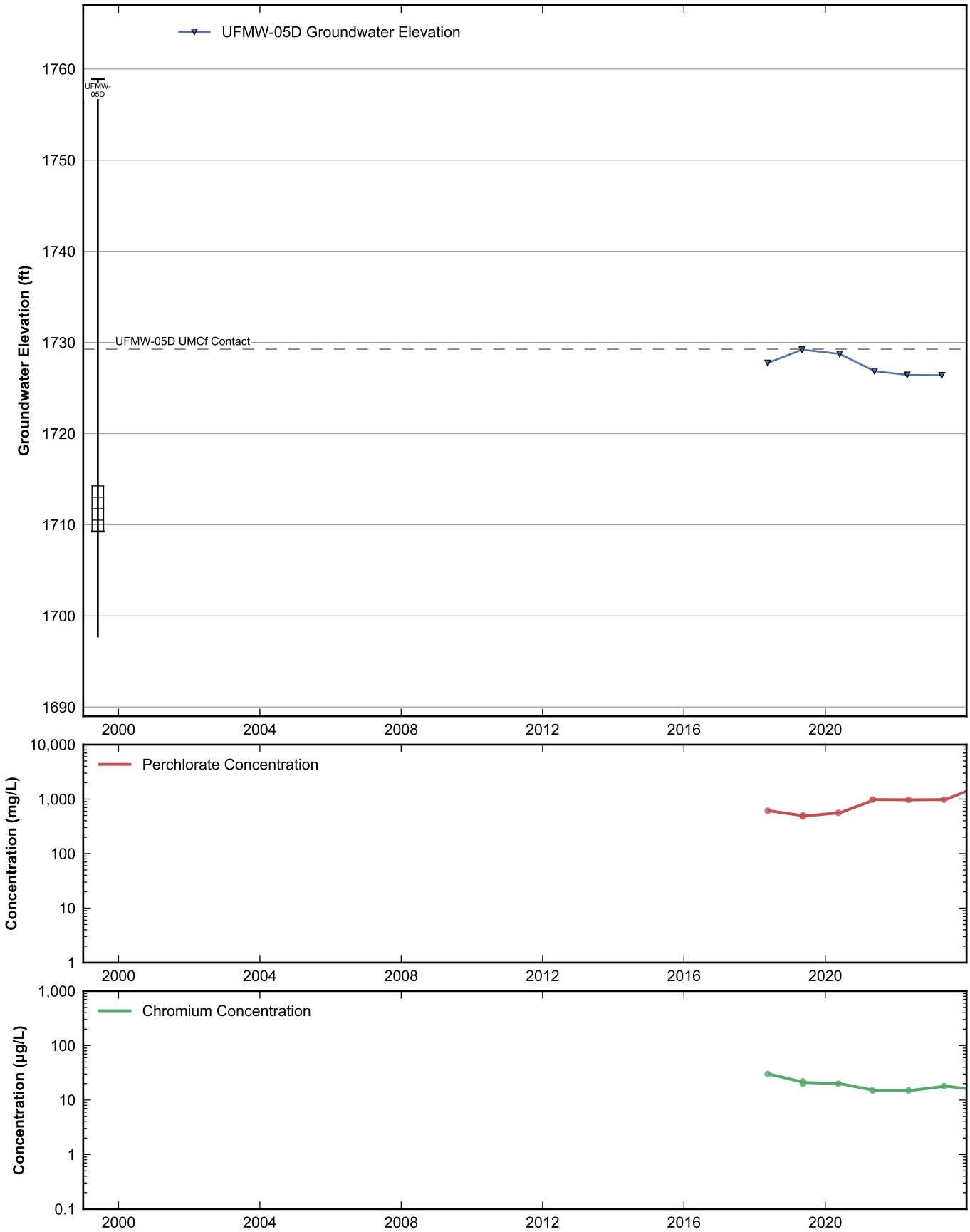

RAMBOLL

Data Sheet for Well UFMW-05D
Nevada Environmental Response Trust Site
Henderson, Nevada

Drafter: JH	Date: 2025-02-12	Contract Number: 1940112035	Approved:	Revised:

Path: rehemy\projects\NERT\GWM\AnnualPerformanceReporting\WellDataSheets.py

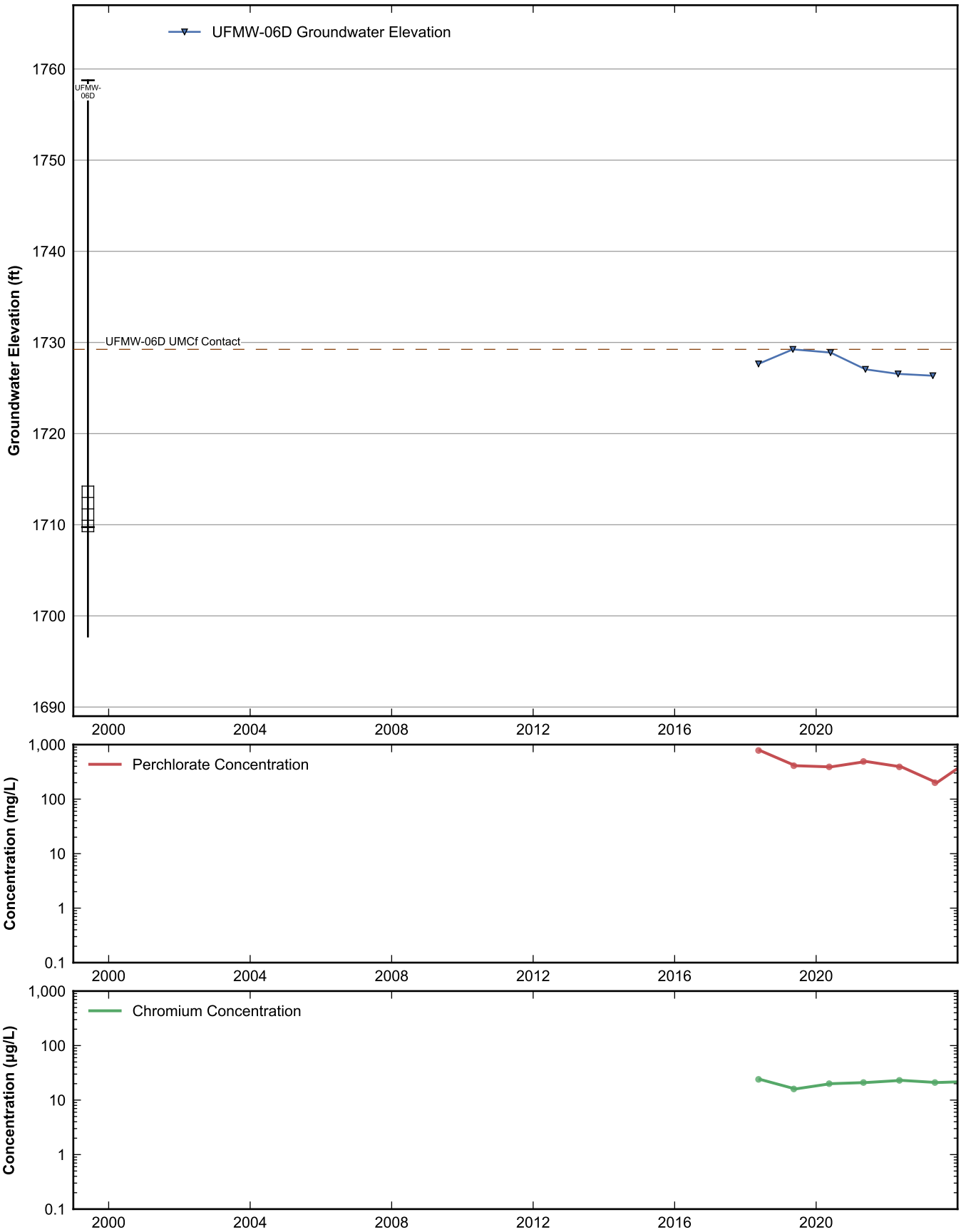

RAMBOLL

Data Sheet for Well UFMW-06D
Nevada Environmental Response Trust Site
Henderson, Nevada

Drafter: JH	Date: 2025-02-12	Contract Number: 1940112035	Approved:	Revised:

Path: rehemy\projects\NERT\GWM\AnnualPerformanceReporting\WellDataSheets.py

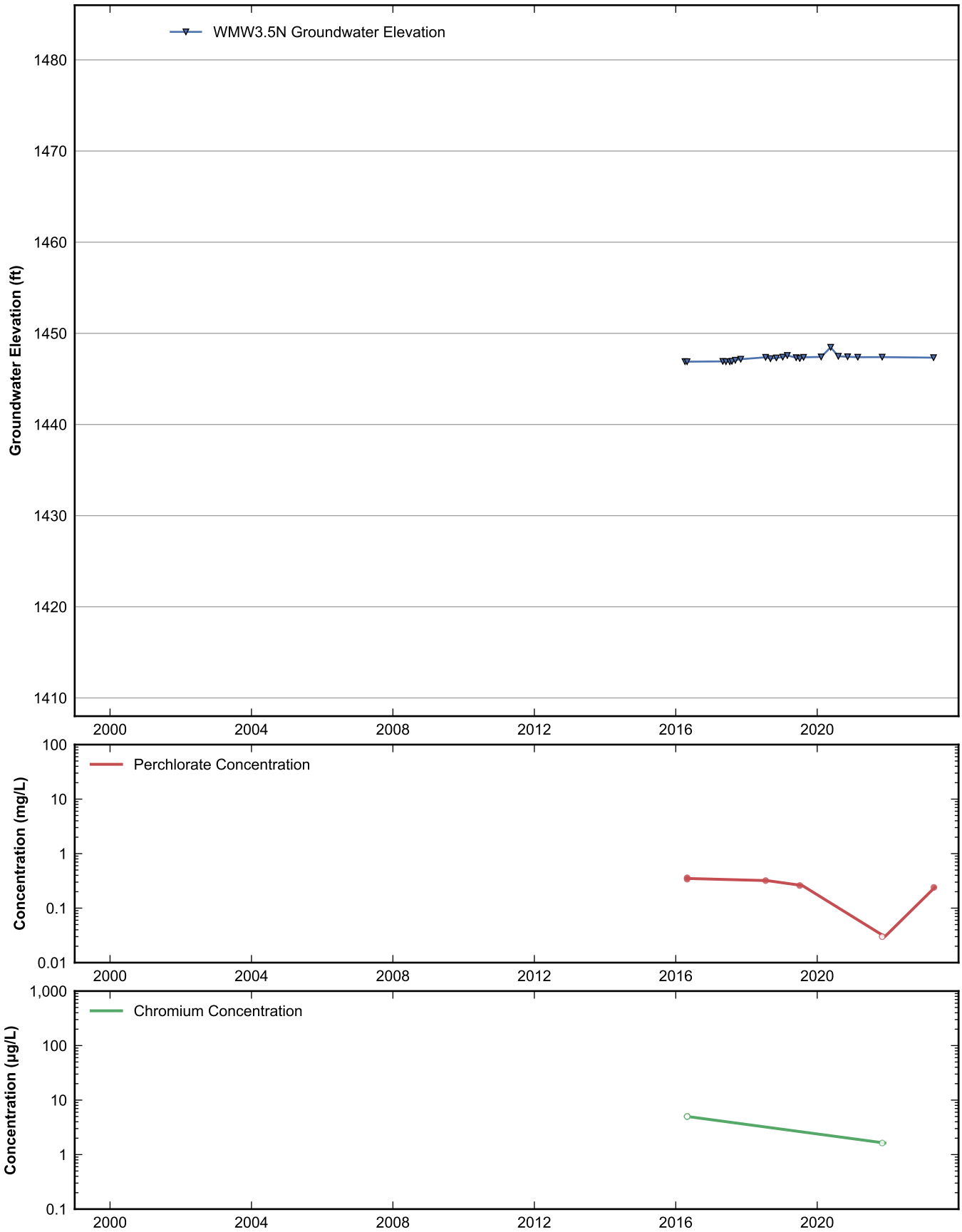

RAMBOLL

Data Sheet for Well WMW3.5N
Nevada Environmental Response Trust Site
Henderson, Nevada

Drafter: JH	Date: 2025-02-12	Contract Number: 1940112035	Approved:	Revised:

Path: rehemy\projects\NERT\GWM\AnnualPerformanceReporting\WellDataSheets.py

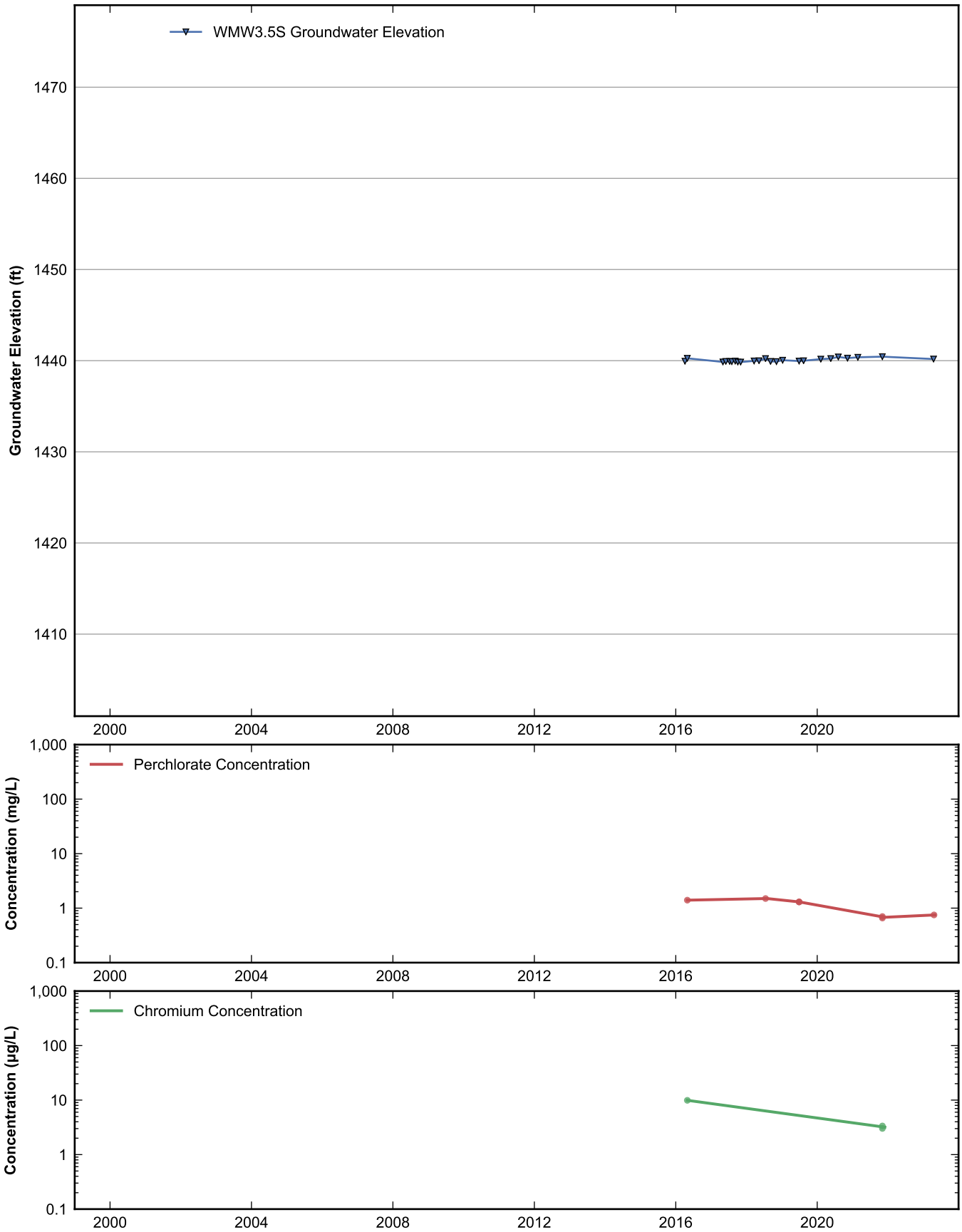

RAMBOLL

Data Sheet for Well WMW3.5S
Nevada Environmental Response Trust Site
Henderson, Nevada

Drafter: JH	Date: 2025-02-12	Contract Number: 1940112035	Approved:	Revised:

Path: rehemy\projects\NERT\GWM\AnnualPerformanceReporting\WellDataSheets.py

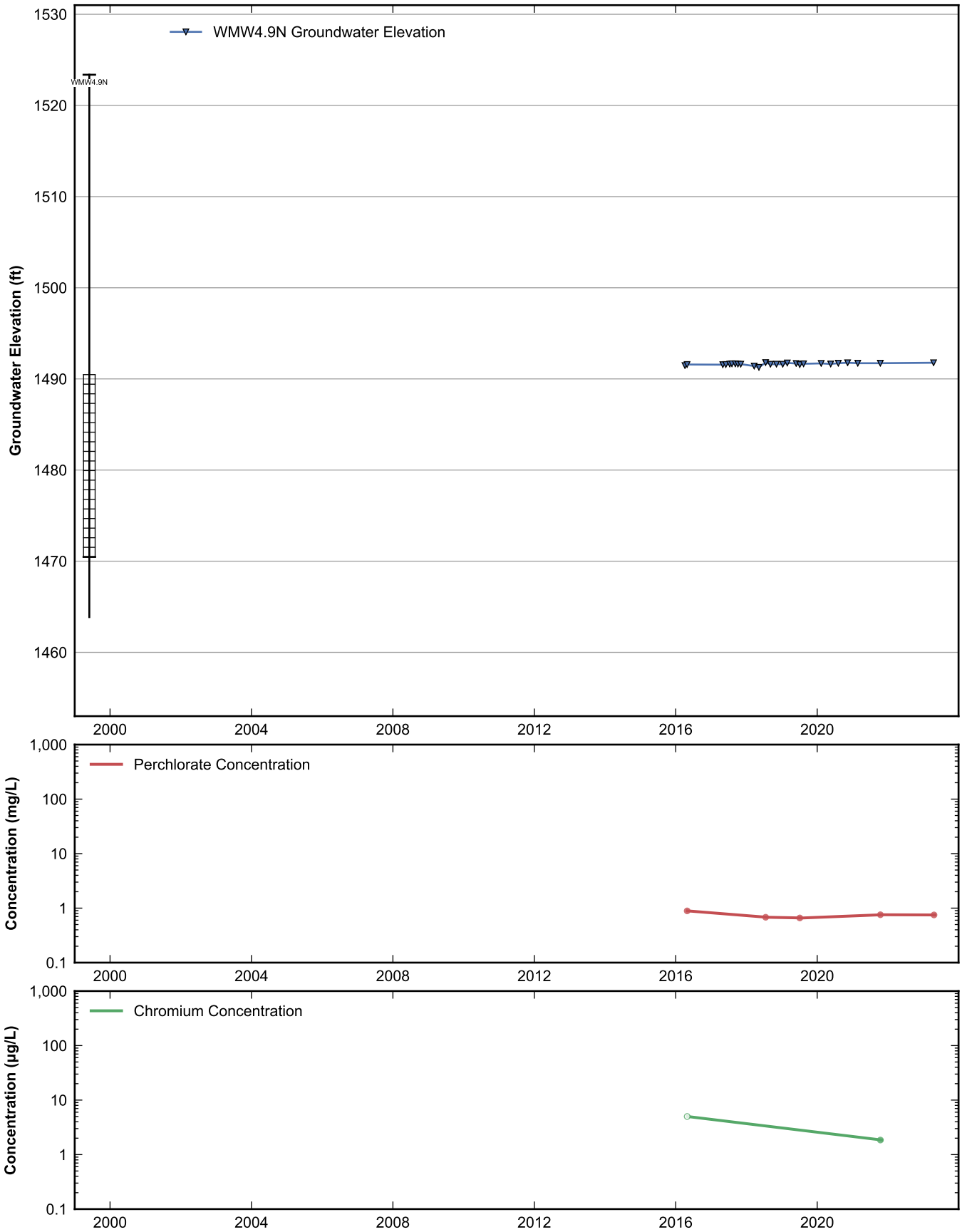

RAMBOLL

Data Sheet for Well WMW4.9N
Nevada Environmental Response Trust Site
Henderson, Nevada

Drafter: JH	Date: 2025-02-12	Contract Number: 1940112035	Approved:	Revised:

Path: rehemy\projects\NERT\GWM\AnnualPerformanceReporting\WellDataSheets.py

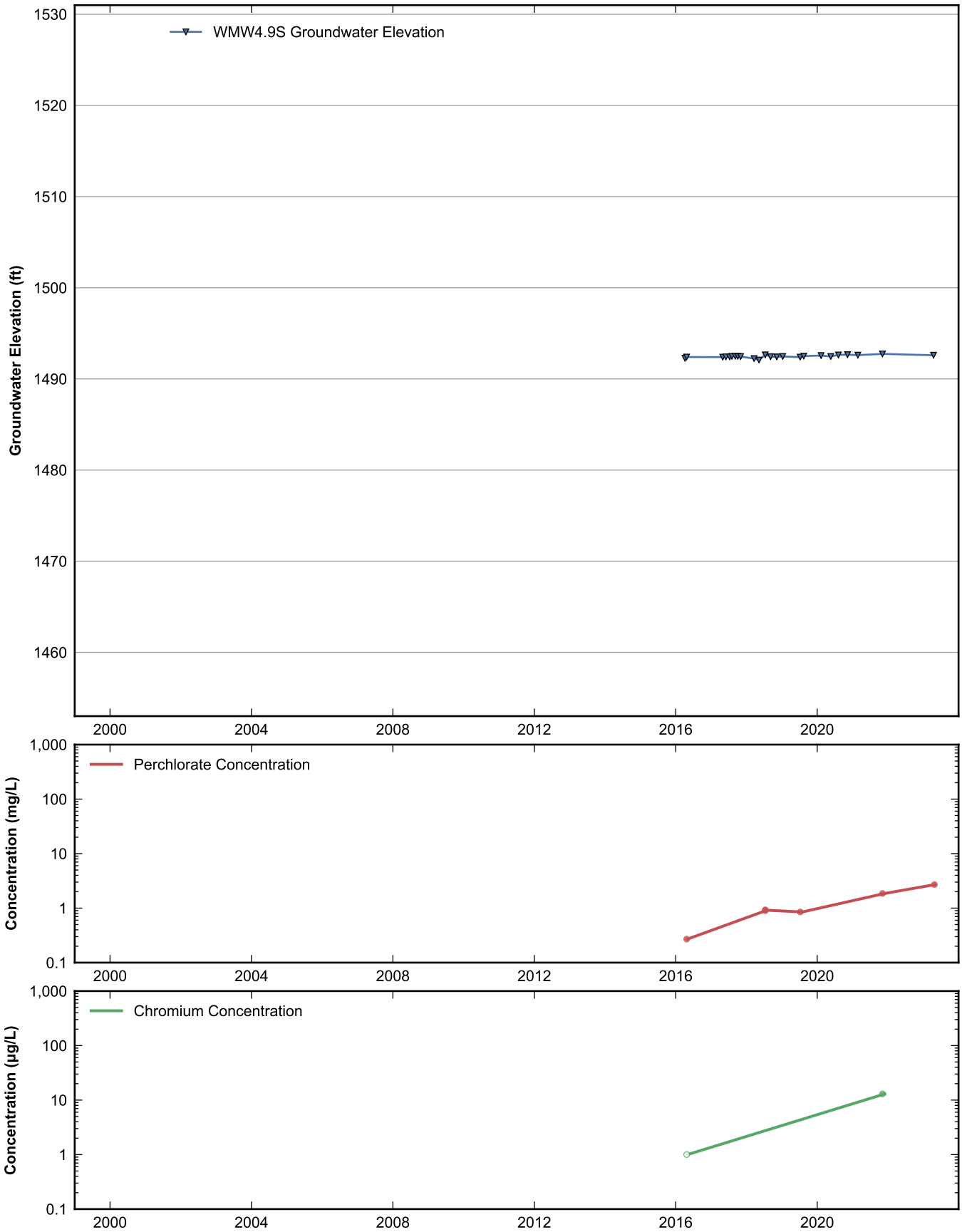

RAMBOLL

Data Sheet for Well WMW4.9S
Nevada Environmental Response Trust Site
Henderson, Nevada

Drafter: JH	Date: 2025-02-12	Contract Number: 1940112035	Approved:	Revised:

Path: rehemy\projects\NERT\GWM\AnnualPerformanceReporting\WellDataSheets.py

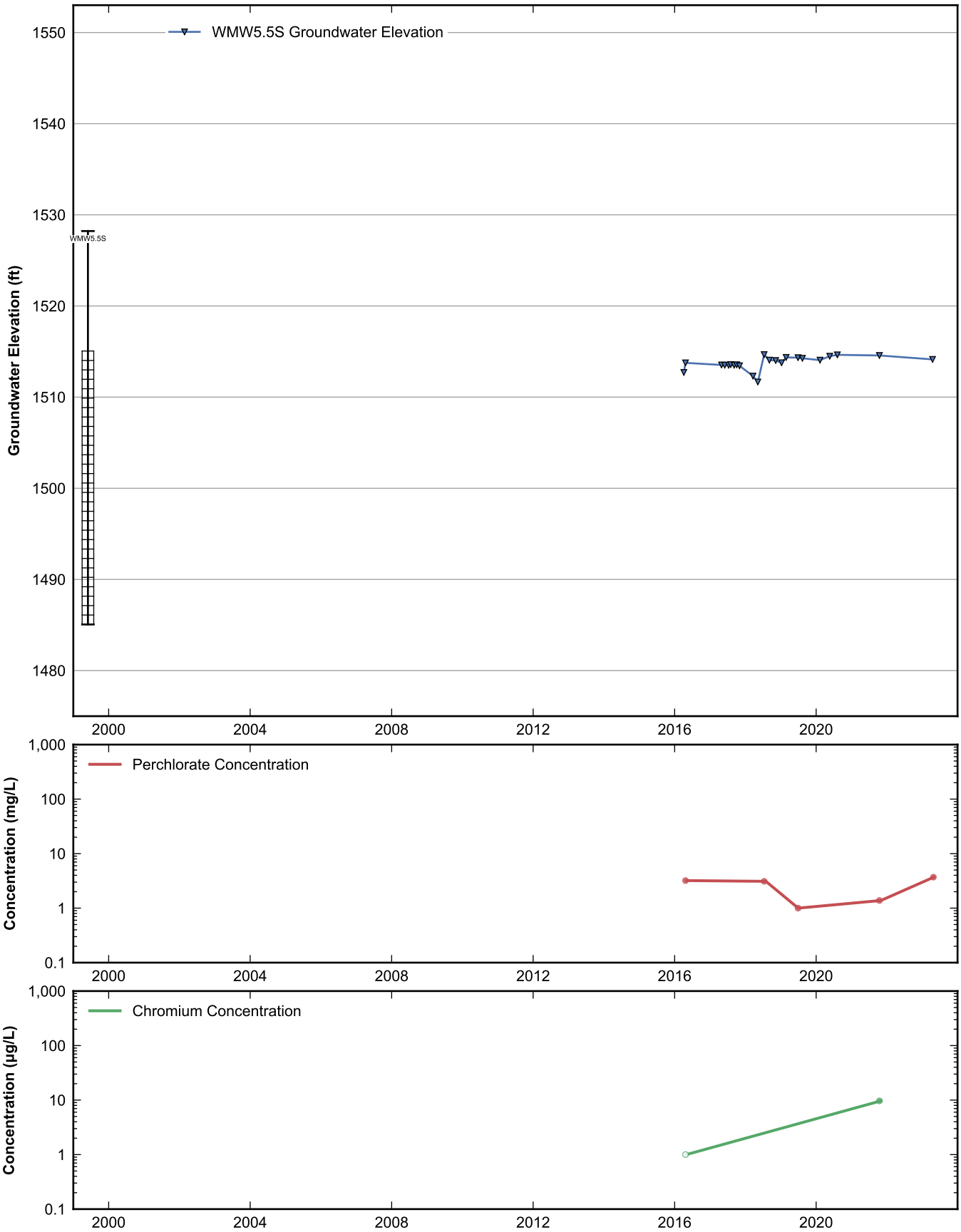

RAMBOLL

Data Sheet for Well WMW5.5S
Nevada Environmental Response Trust Site
Henderson, Nevada

Drafter: JH	Date: 2025-02-12	Contract Number: 1940112035	Approved:	Revised:

Path: rehemy\projects\NERT\GWM\AnnualPerformanceReporting\WellDataSheets.py

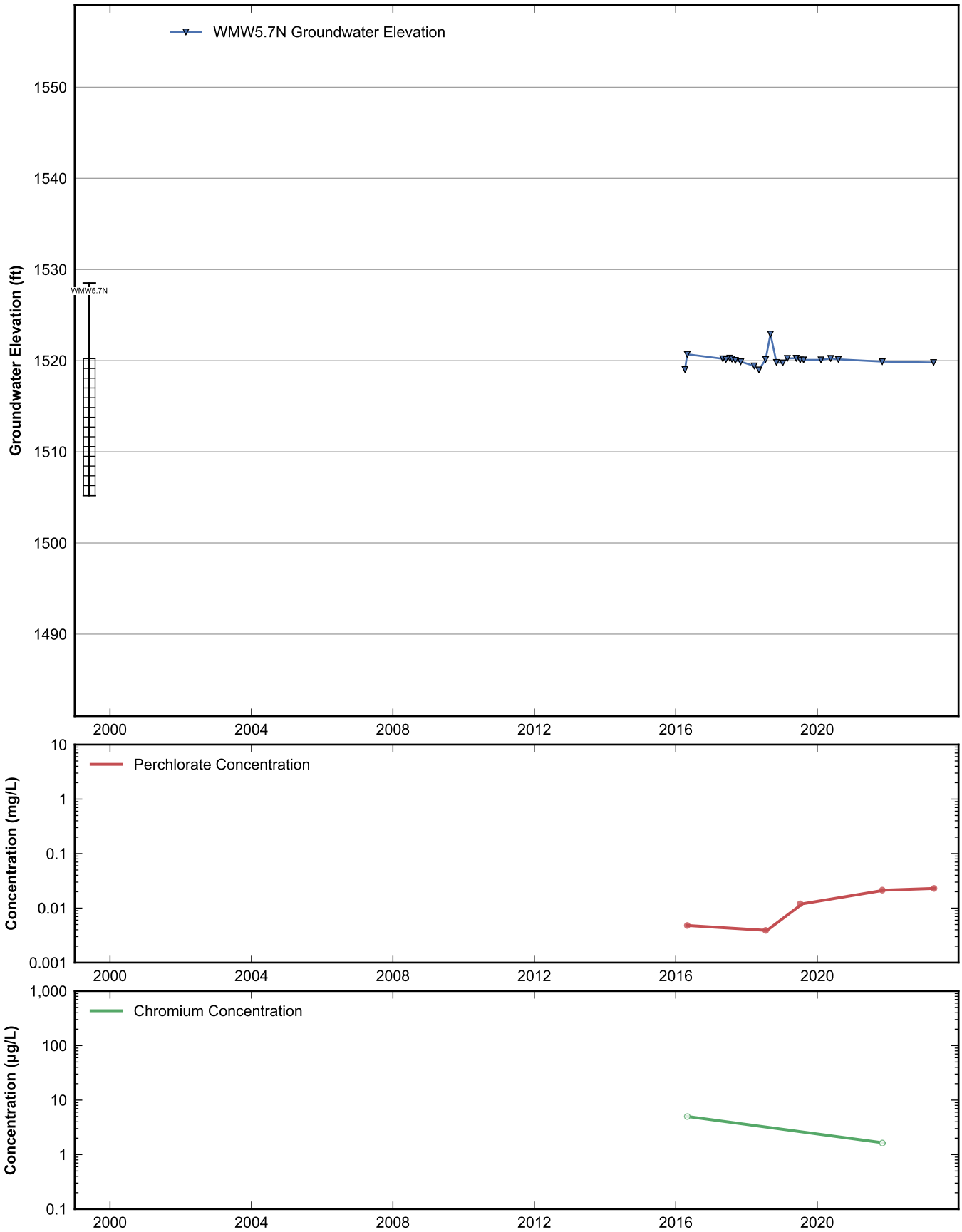

RAMBOLL

Data Sheet for Well WMW5.7N
Nevada Environmental Response Trust Site
Henderson, Nevada

Drafter: JH	Date: 2025-02-12	Contract Number: 1940112035	Approved:	Revised:

Path: rehemy\projects\NERT\GWM\AnnualPerformanceReporting\WellDataSheets.py

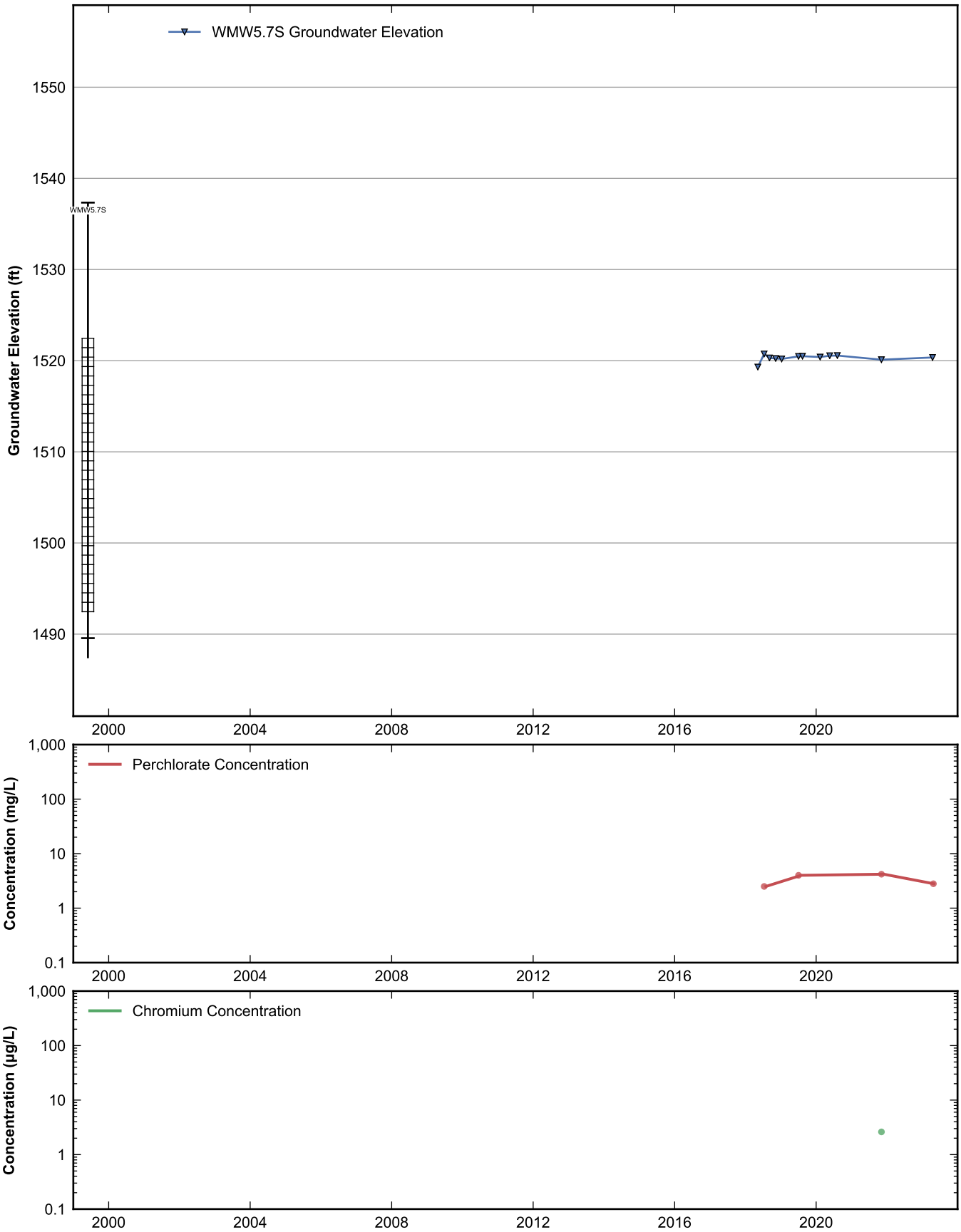

RAMBOLL

Data Sheet for Well WMW5.7S
Nevada Environmental Response Trust Site
Henderson, Nevada

Drafter: JH	Date: 2025-02-12	Contract Number: 1940112035	Approved:	Revised:

Path: rehemy\projects\NERT\GWM\AnnualPerformanceReporting\WellDataSheets.py

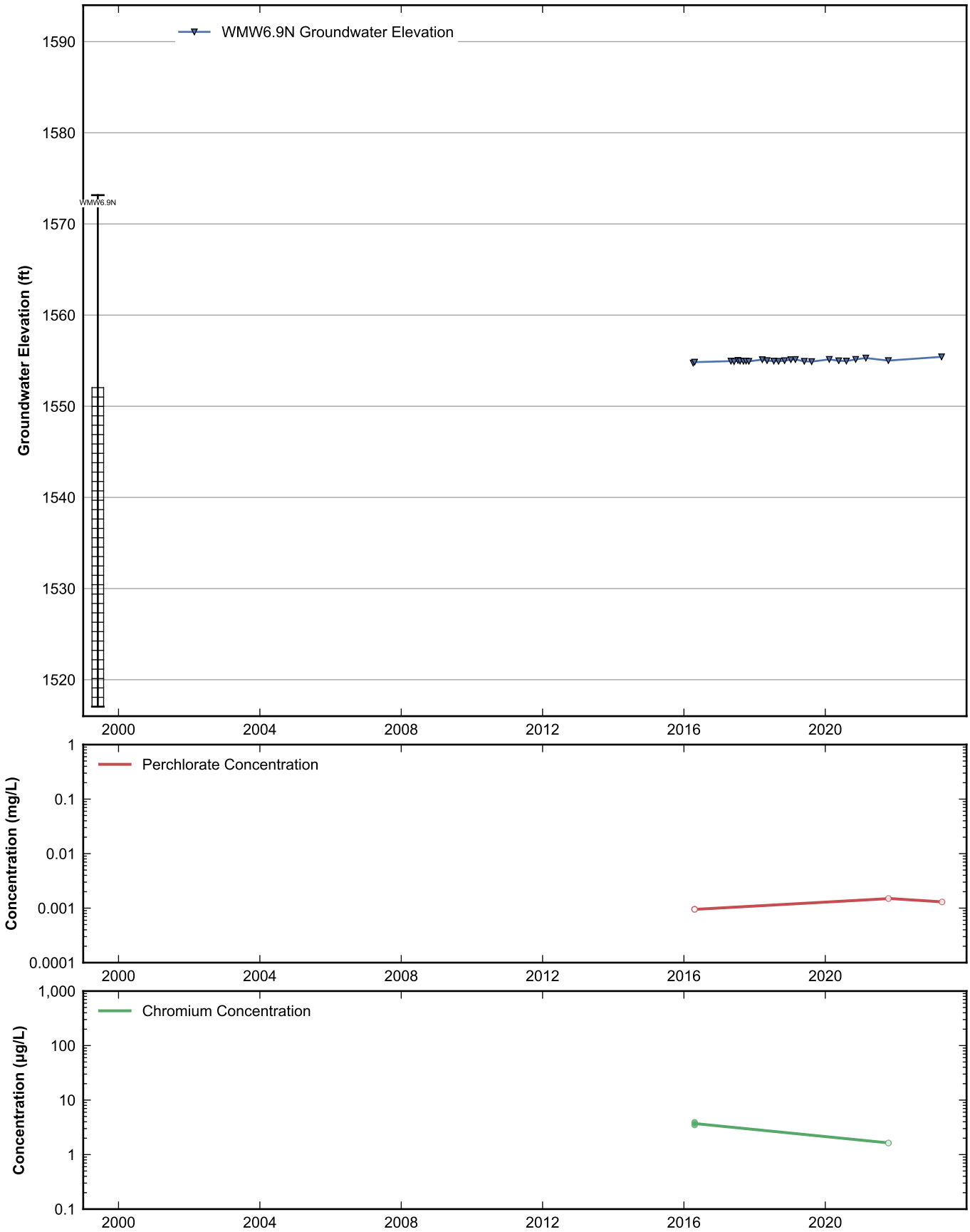

RAMBOLL

Data Sheet for Well WMW6.9N
Nevada Environmental Response Trust Site
Henderson, Nevada

Drafter: JH	Date: 2025-02-12	Contract Number: 1940112035	Approved:	Revised:

Path: rehemy\projects\NERT\GWM\AnnualPerformanceReporting\WellDataSheets.py

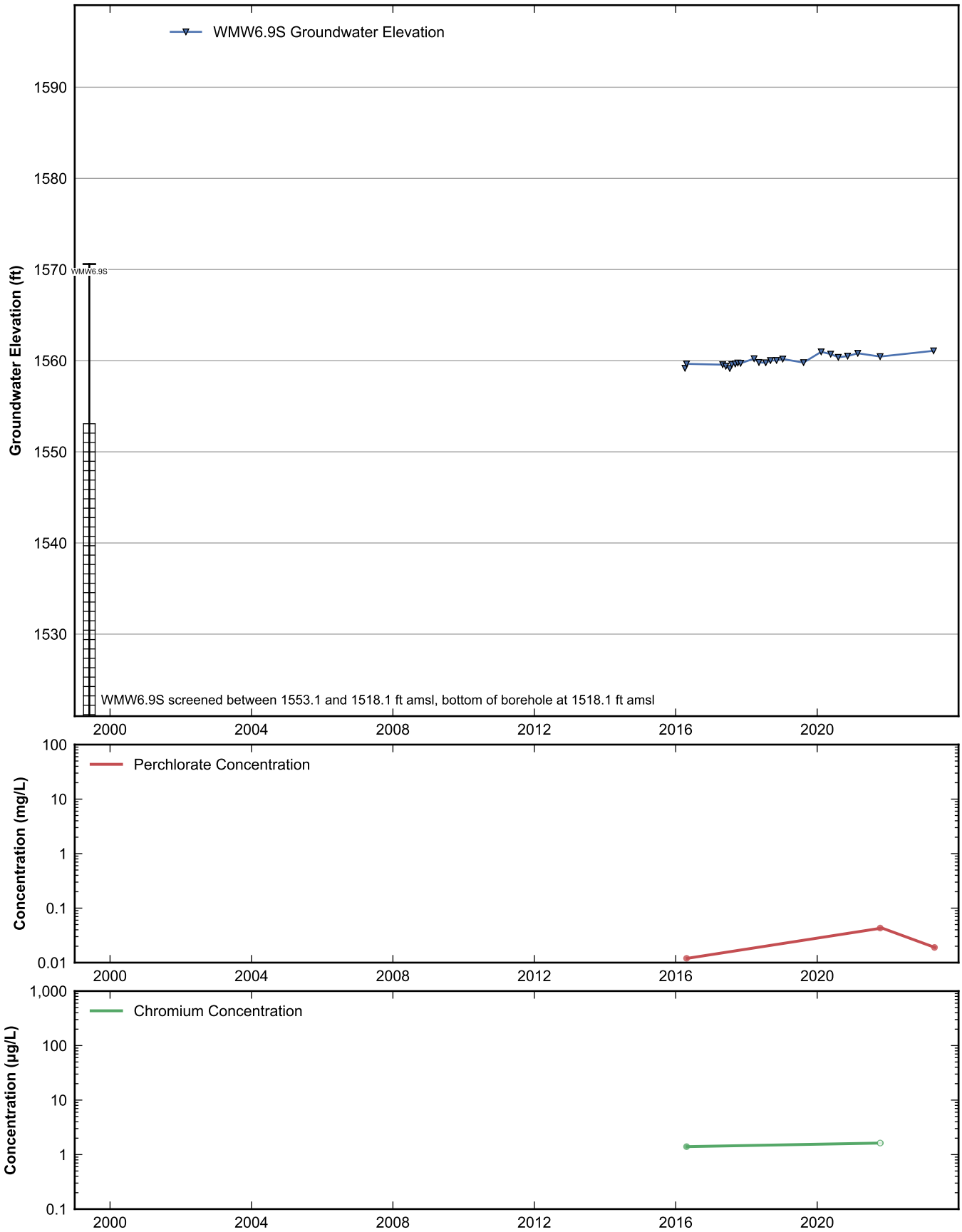

RAMBOLL

Data Sheet for Well WMW6.9S
Nevada Environmental Response Trust Site
Henderson, Nevada

Drafter: JH	Date: 2025-02-12	Contract Number: 1940112035	Approved:	Revised:

Path: rehemy\projects\NERT\GWM\AnnualPerformanceReporting\WellDataSheets.py

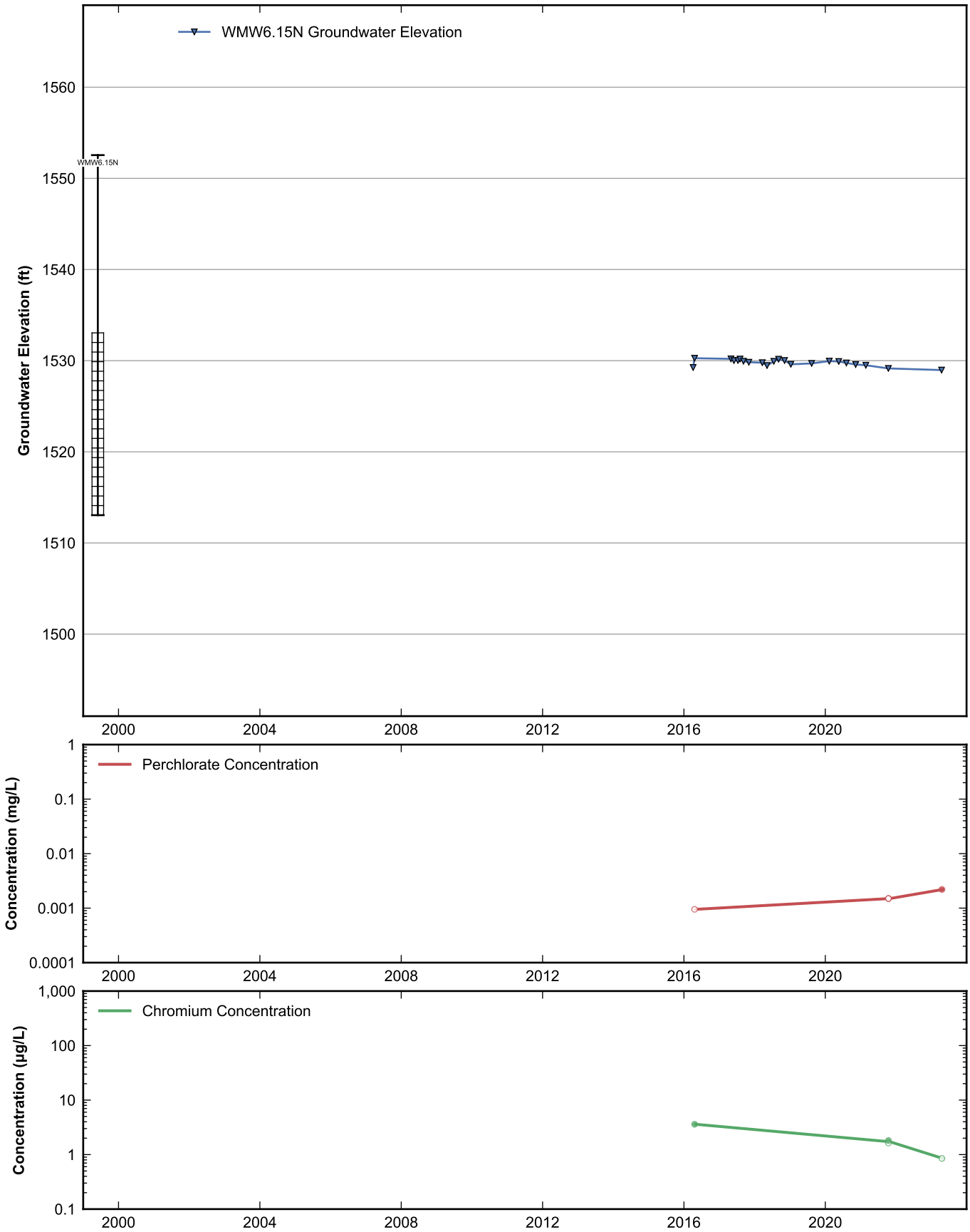

RAMBOLL

Data Sheet for Well WMW6.15N
Nevada Environmental Response Trust Site
Henderson, Nevada

Drafter: JH	Date: 2025-02-12	Contract Number: 1940112035	Approved:	Revised:

Path: rehemy\projects\NERT\GWM\AnnualPerformanceReporting\WellDataSheets.py

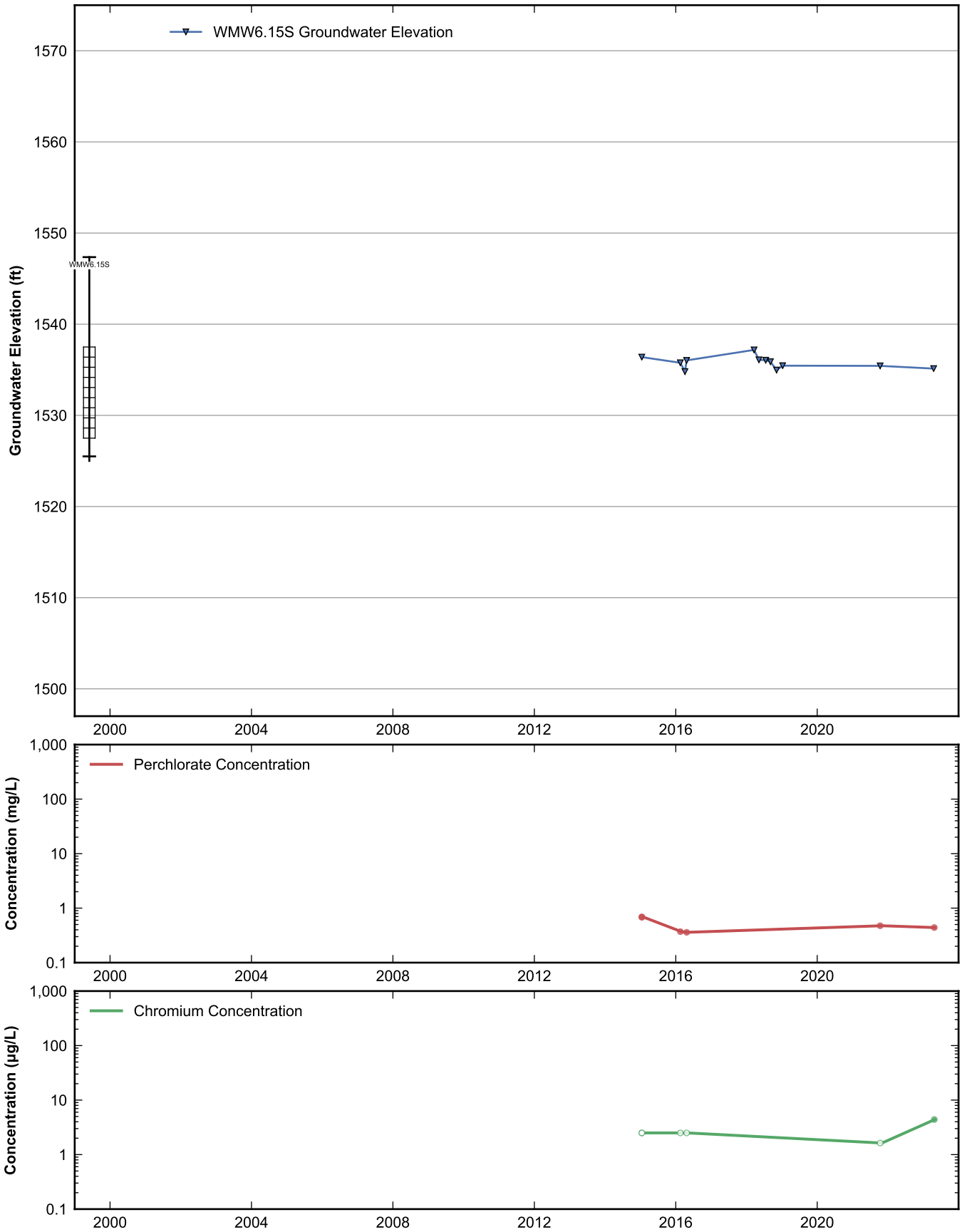

RAMBOLL

Data Sheet for Well WMW6.15S
Nevada Environmental Response Trust Site
Henderson, Nevada

Drafter: JH	Date: 2025-02-12	Contract Number: 1940112035	Approved:	Revised:

Path: rehemy\projects\NERT\GWM\AnnualPerformanceReporting\WellDataSheets.py

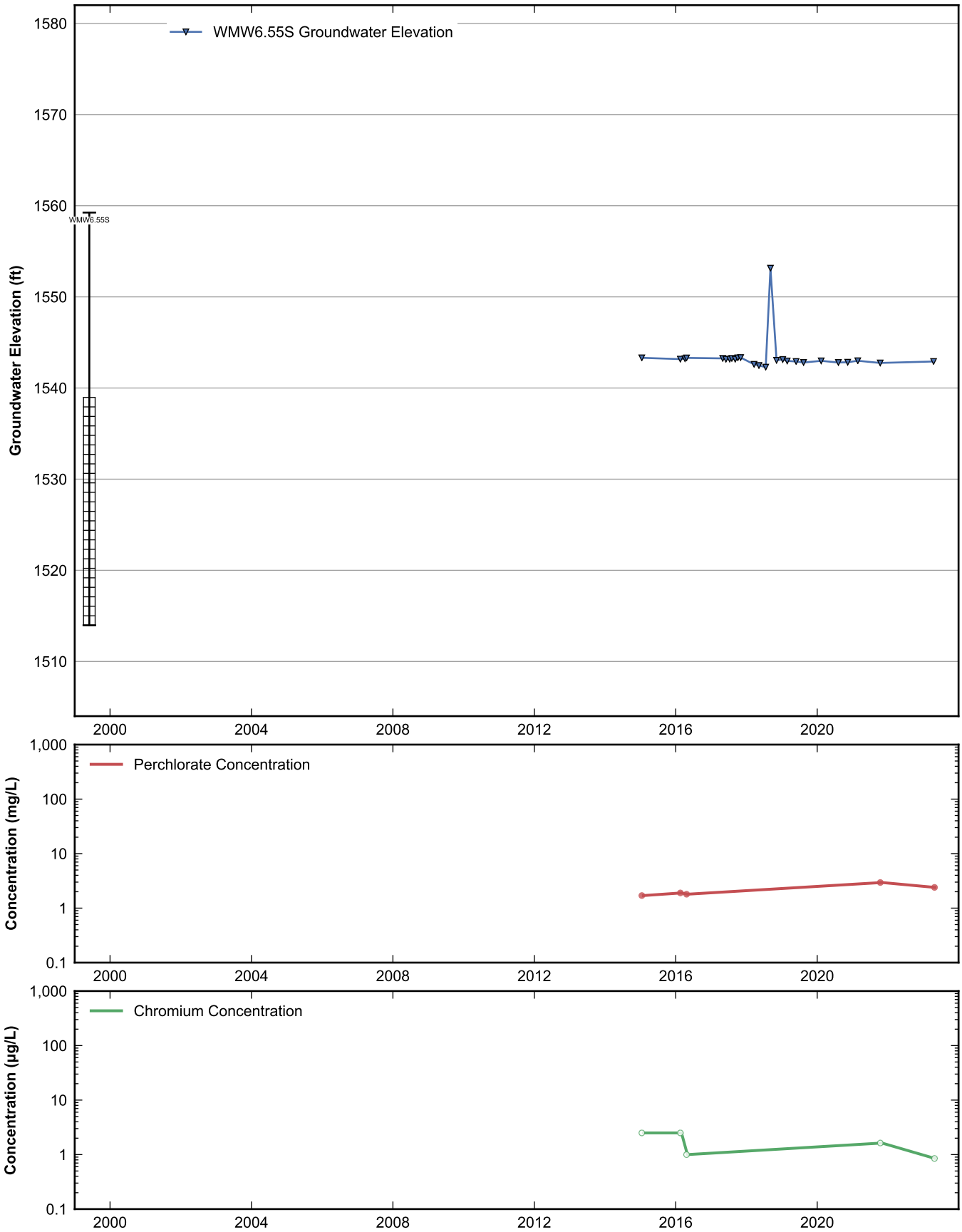

RAMBOLL

Data Sheet for Well WMW6.55S
Nevada Environmental Response Trust Site
Henderson, Nevada

Drafter: JH	Date: 2025-02-12	Contract Number: 1940112035	Approved:	Revised:

Path: rehemy\projects\NERT\GWM\AnnualPerformanceReporting\WellDataSheets.py

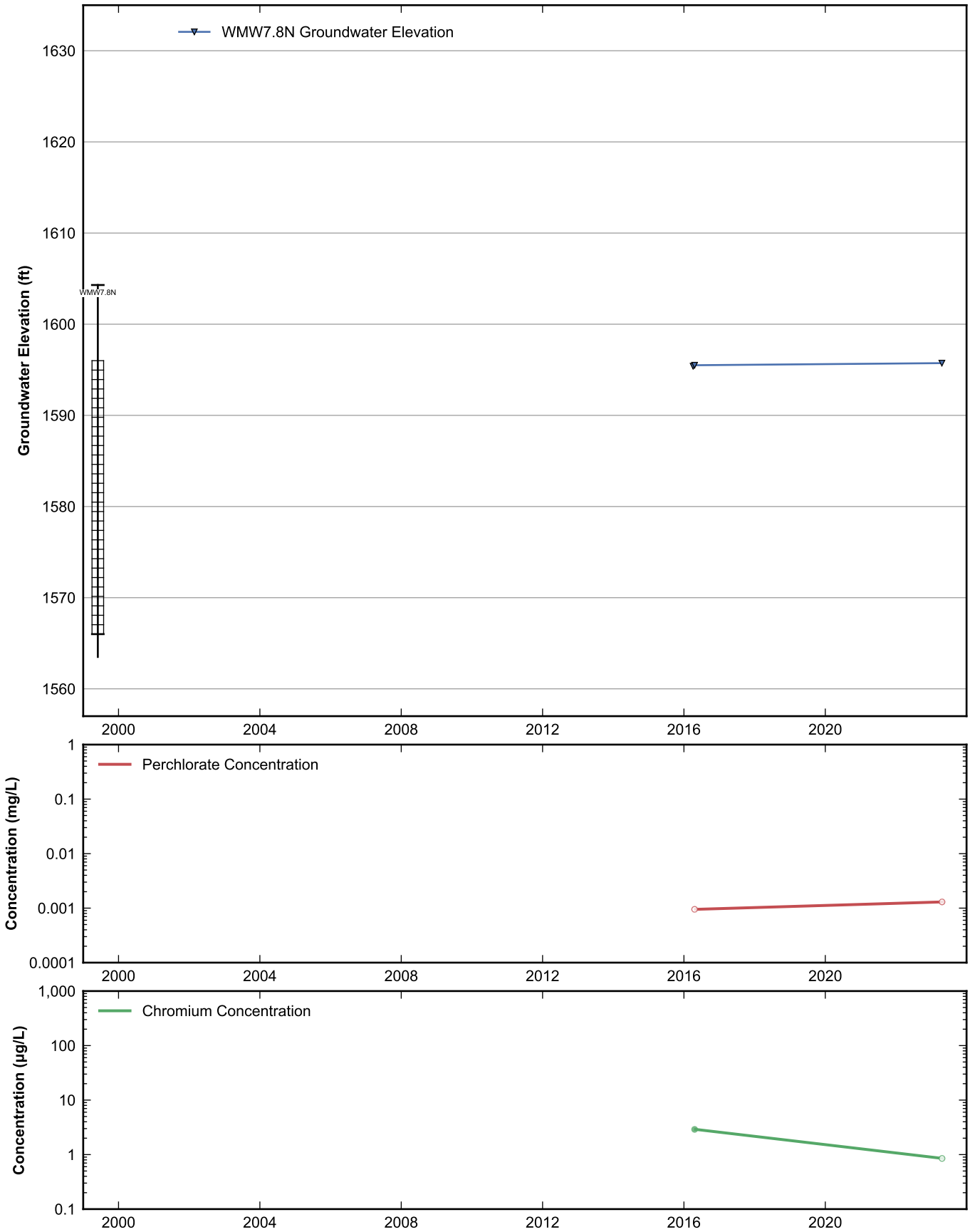

RAMBOLL

Data Sheet for Well WMW7.8N
Nevada Environmental Response Trust Site
Henderson, Nevada

Drafter: JH	Date: 2025-02-12	Contract Number: 1940112035	Approved:	Revised:

APPENDIX C
STATISTICAL TRENDS

Statistical Trends

Statistical trend figures for individual extraction and monitoring wells are provided in Appendix C. Statistical analyses were performed for each well on all groundwater elevation, perchlorate, and chromium data collected in the last four years. Because at least eight data points are required for trend analyses (EPA 2009), if sufficient data were not available from the last four years, additional data from the last ten years were included in the analyses. If at least eight data points were not taken in the last ten years, the statistical analyses were not performed. The statistical analyses performed include linear regression analysis (calculation of residual normality and linear slopes), Mann-Kendall testing, calculation of the non-parametric Theil-Sen slope, and calculation of the autocorrelation function. For all statistical trend analyses, non-detects were represented by half the detection limit (EPA 2009).

In the linear regression analysis, if the calculated residuals (differences between the data points and the regression line) are not normally distributed, linear regression cannot be accurately performed and the linear slope is listed as NA (not available). Where the calculated residuals are normally distributed, the slope is listed with the 90% confidence interval as a measurement with error. If the 90% confidence interval for the linear slope includes zero, it is shown on the figure as dashed black lines. If the 90% confidence interval does not include zero, it is represented by red or blue shading depending on whether the slope is increasing or decreasing, respectively.

In the non-parametric analysis, calculation of the Theil-Sen slope can always be performed as there is no requirement for the distribution of the residuals. The 90% confidence interval is calculated using a bootstrap method with 500 resamples. Increasing and decreasing trends are identified via the Mann-Kendall test, and are represented by red or blue shading, respectively, if the trend is identified with 90% confidence.

The results of the statistical analyses (including exact P-values) are also summarized in Table C-1.

EPA. 2009. Statistical Analysis of Groundwater Monitoring Data at RCRA Facilities, Unified Guidance. March.

TABLE C-1: Statistical Summary Table
Nevada Environmental Response Trust Site
Henderson, Nevada

Well Name	Parameter	Residual Normality	Linear Regression			Mann-Kendall		Theil-Sen Slope	Slope Units
			P-value	Trend	Slope	P-value	Trend		
AA-01	Chromium	--	--	--	--	--	--	--	--
	Groundwater Elevation	Normal	0.200	No Trend	-1.4	0.019	Decreasing	-0.64	ft/yr
	Perchlorate	Normal	0.832	No Trend	0.034	0.521	No Trend	-0.037	mg/L/yr
AA-07	Chromium	--	--	--	--	--	--	--	--
	Groundwater Elevation	--	--	--	--	--	--	--	--
	Perchlorate	--	--	--	--	--	--	--	--
AA-09	Chromium	--	--	--	--	--	--	--	--
	Groundwater Elevation	--	--	--	--	--	--	--	--
	Perchlorate	--	--	--	--	--	--	--	--
AA-11	Chromium	--	--	--	--	--	--	--	--
	Groundwater Elevation	--	--	--	--	--	--	--	--
	Perchlorate	--	--	--	--	--	--	--	--
AA-18	Chromium	--	--	--	--	--	--	--	--
	Groundwater Elevation	--	--	--	--	--	--	--	--
	Perchlorate	--	--	--	--	--	--	--	--
AA-22	Chromium	--	--	--	--	--	--	--	--
	Groundwater Elevation	--	--	--	--	--	--	--	--
	Perchlorate	--	--	--	--	--	--	--	--
AA-23R	Chromium	--	--	--	--	--	--	--	--
	Groundwater Elevation	--	--	--	--	--	--	--	--
	Perchlorate	--	--	--	--	--	--	--	--
AA-26	Chromium	--	--	--	--	--	--	--	--
	Groundwater Elevation	--	--	--	--	--	--	--	--
	Perchlorate	--	--	--	--	--	--	--	--
AA-27	Chromium	--	--	--	--	--	--	--	--
	Groundwater Elevation	--	--	--	--	--	--	--	--
	Perchlorate	--	--	--	--	--	--	--	--
AA-30	Chromium	--	--	--	--	--	--	--	--
	Groundwater Elevation	Normal	0.723	No Trend	-0.063	0.711	No Trend	0.081	ft/yr
	Perchlorate	Not Normal	0.072	--	-0.14	0.212	No Trend	-0.14	mg/L/yr
AA-UW1	Chromium	--	--	--	--	--	--	--	--
	Groundwater Elevation	--	--	--	--	--	--	--	--
	Perchlorate	--	--	--	--	--	--	--	--
AA-UW2	Chromium	--	--	--	--	--	--	--	--
	Groundwater Elevation	--	--	--	--	--	--	--	--
	Perchlorate	--	--	--	--	--	--	--	--
AA-UW5	Chromium	--	--	--	--	--	--	--	--
	Groundwater Elevation	--	--	--	--	--	--	--	--
	Perchlorate	--	--	--	--	--	--	--	--

TABLE C-1: Statistical Summary Table
Nevada Environmental Response Trust Site
Henderson, Nevada

Well Name	Parameter	Residual Normality	Linear Regression			Mann-Kendall		Theil-Sen Slope	Slope Units
			P-value	Trend	Slope	P-value	Trend		
ARP-1	Chromium	Normal	0.236	No Trend	-1.2	0.100	No Trend	0	ug/L/yr
	Groundwater Elevation	Not Normal	0.207	--	0.71	0.536	No Trend	0.26	ft/yr
	Perchlorate	Not Normal	0.215	--	-0.75	0.284	No Trend	-0.46	mg/L/yr
ARP-2A	Chromium	Normal	0.235	No Trend	-0.76	0.108	No Trend	-0.84	ug/L/yr
	Groundwater Elevation	Normal	0.393	No Trend	-0.26	0.266	No Trend	-0.27	ft/yr
	Perchlorate	Not Normal	0.339	--	-1.2	0.530	No Trend	-0.66	mg/L/yr
ARP-3A	Chromium	Normal	0.355	No Trend	2.0	0.536	No Trend	1.7	ug/L/yr
	Groundwater Elevation	Normal	0.372	No Trend	-0.28	0.212	No Trend	-0.29	ft/yr
	Perchlorate	Not Normal	0.117	--	-2.1	0.174	No Trend	-2.4	mg/L/yr
ARP-4A	Chromium	Not Normal	0.200	--	1.3	0.454	No Trend	2.1	ug/L/yr
	Groundwater Elevation	Not Normal	0.580	--	0.19	0.902	No Trend	0.066	ft/yr
	Perchlorate	Not Normal	0.419	--	-0.25	0.521	No Trend	-0.32	mg/L/yr
ARP-5A	Chromium	Not Normal	0.121	--	-430	0.108	No Trend	-510	ug/L/yr
	Groundwater Elevation	Normal	0.126	Decreasing	-0.52	0.063	Decreasing	-0.56	ft/yr
	Perchlorate	Not Normal	0.664	--	-4.6	0.711	No Trend	-7.7	mg/L/yr
ARP-6B	Chromium	Not Normal	0.454	--	16	1.000	No Trend	0	ug/L/yr
	Groundwater Elevation	Normal	0.139	Decreasing	-0.50	0.063	Decreasing	-0.54	ft/yr
	Perchlorate	Not Normal	0.564	--	2.7	1.000	No Trend	0.50	mg/L/yr
ARP-7	Chromium	Not Normal	0.084	--	-13	0.102	No Trend	-18	ug/L/yr
	Groundwater Elevation	Normal	0.116	Decreasing	-0.57	0.108	No Trend	-0.57	ft/yr
	Perchlorate	Not Normal	0.038	--	-3.1	0.063	Decreasing	-3.3	mg/L/yr
ART-1	Chromium	Normal	0.001	Decreasing	-0.34	<0.001	Decreasing	0	ug/L/yr
	Groundwater Elevation	Normal	0.074	Increasing	0.47	0.066	Increasing	0.34	ft/yr
	Perchlorate	Not Normal	0.295	--	-0.31	0.355	No Trend	0	mg/L/yr
ART-1A	Chromium	Normal	0.001	Decreasing	-0.34	<0.001	Decreasing	0	ug/L/yr
	Groundwater Elevation	Not Normal	<0.001	--	0.89	<0.001	Increasing	0.94	ft/yr
	Perchlorate	Not Normal	0.295	--	-0.31	0.355	No Trend	0	mg/L/yr
ART-2	Chromium	Not Normal	<0.001	--	-0.99	<0.001	Decreasing	0	ug/L/yr
	Groundwater Elevation	Not Normal	<0.001	--	1.1	<0.001	Increasing	0.90	ft/yr
	Perchlorate	Normal	<0.001	Decreasing	-1.3	<0.001	Decreasing	-1.2	mg/L/yr
ART-2A	Chromium	Not Normal	<0.001	--	-0.99	<0.001	Decreasing	0	ug/L/yr
	Groundwater Elevation	Not Normal	<0.001	--	0.81	<0.001	Increasing	0.78	ft/yr
	Perchlorate	Normal	<0.001	Decreasing	-1.3	<0.001	Decreasing	-1.2	mg/L/yr
ART-3	Chromium	Not Normal	<0.001	--	-22	<0.001	Decreasing	-20	ug/L/yr
	Groundwater Elevation	Normal	<0.001	Increasing	0.85	<0.001	Increasing	0.56	ft/yr
	Perchlorate	Not Normal	<0.001	--	-11	<0.001	Decreasing	-10	mg/L/yr
ART-3A	Chromium	Not Normal	<0.001	--	-22	<0.001	Decreasing	-20	ug/L/yr
	Groundwater Elevation	Normal	0.509	No Trend	-0.44	0.575	No Trend	-0.44	ft/yr
	Perchlorate	Not Normal	<0.001	--	-11	<0.001	Decreasing	-10	mg/L/yr

TABLE C-1: Statistical Summary Table
Nevada Environmental Response Trust Site
Henderson, Nevada

Well Name	Parameter	Residual Normality	Linear Regression			Mann-Kendall		Theil-Sen Slope	Slope Units
			P-value	Trend	Slope	P-value	Trend		
ART-4	Chromium	Not Normal	0.391	--	-3.5	0.635	No Trend	0	ug/L/yr
	Groundwater Elevation	Normal	<0.001	Increasing	0.88	<0.001	Increasing	0.41	ft/yr
	Perchlorate	Normal	0.016	Decreasing	-6.0	0.067	Decreasing	-3.8	mg/L/yr
ART-4A	Chromium	Not Normal	0.391	--	-3.5	0.635	No Trend	0	ug/L/yr
	Groundwater Elevation	Normal	0.769	No Trend	-0.084	0.131	No Trend	0.28	ft/yr
	Perchlorate	Normal	0.016	Decreasing	-6.0	0.067	Decreasing	-3.8	mg/L/yr
ART-6	Chromium	Not Normal	0.096	--	-900	0.161	No Trend	-910	ug/L/yr
	Groundwater Elevation	Not Normal	0.070	--	-1.0	0.080	Decreasing	-1.2	ft/yr
	Perchlorate	Not Normal	0.035	--	20	0.119	No Trend	21	mg/L/yr
ART-7A	Chromium	Normal	<0.001	Decreasing	-24	0.002	Decreasing	-25	ug/L/yr
	Groundwater Elevation	Normal	<0.001	Decreasing	-1.3	0.002	Decreasing	-1.4	ft/yr
	Perchlorate	Not Normal	<0.001	--	-5.0	<0.001	Decreasing	-4.9	mg/L/yr
ART-7B	Chromium	Normal	<0.001	Decreasing	-24	0.002	Decreasing	-25	ug/L/yr
	Groundwater Elevation	Normal	0.259	No Trend	0.76	0.140	No Trend	0.85	ft/yr
	Perchlorate	Not Normal	<0.001	--	-5.0	<0.001	Decreasing	-4.9	mg/L/yr
ART-8	Chromium	Normal	<0.001	Decreasing	-11	<0.001	Decreasing	-9.9	ug/L/yr
	Groundwater Elevation	Normal	0.036	Increasing	0.55	0.108	No Trend	0.30	ft/yr
	Perchlorate	Normal	<0.001	Decreasing	-7.5	<0.001	Decreasing	-7.1	mg/L/yr
ART-8A	Chromium	Normal	<0.001	Decreasing	-11	<0.001	Decreasing	-9.9	ug/L/yr
	Groundwater Elevation	Normal	0.264	No Trend	0.53	0.091	Increasing	0.76	ft/yr
	Perchlorate	Normal	<0.001	Decreasing	-7.5	<0.001	Decreasing	-7.1	mg/L/yr
ART-9	Chromium	Not Normal	<0.001	--	-27	<0.001	Decreasing	-26	ug/L/yr
	Groundwater Elevation	Normal	0.026	Decreasing	-0.74	0.004	Decreasing	-1.1	ft/yr
	Perchlorate	Normal	0.859	No Trend	0.62	0.180	No Trend	0	mg/L/yr
BEC-5	Chromium	--	--	--	--	--	--	--	--
	Groundwater Elevation	--	--	--	--	--	--	--	--
	Perchlorate	--	--	--	--	--	--	--	--
BEC-6	Chromium	--	--	--	--	--	--	--	--
	Groundwater Elevation	--	--	--	--	--	--	--	--
	Perchlorate	--	--	--	--	--	--	--	--
BEC-7	Chromium	--	--	--	--	--	--	--	--
	Groundwater Elevation	--	--	--	--	--	--	--	--
	Perchlorate	--	--	--	--	--	--	--	--
BEC-9	Chromium	--	--	--	--	--	--	--	--
	Groundwater Elevation	--	--	--	--	--	--	--	--
	Perchlorate	--	--	--	--	--	--	--	--
BEC-10	Chromium	--	--	--	--	--	--	--	--
	Groundwater Elevation	--	--	--	--	--	--	--	--
	Perchlorate	--	--	--	--	--	--	--	--

TABLE C-1: Statistical Summary Table
Nevada Environmental Response Trust Site
Henderson, Nevada

Well Name	Parameter	Residual Normality	Linear Regression			Mann-Kendall		Theil-Sen Slope	Slope Units
			P-value	Trend	Slope	P-value	Trend		
BHE1-10	Chromium	--	--	--	--	--	--	--	--
	Groundwater Elevation	--	--	--	--	--	--	--	--
	Perchlorate	--	--	--	--	--	--	--	--
C1-E	Chromium	--	--	--	--	--	--	--	--
	Groundwater Elevation	--	--	--	--	--	--	--	--
	Perchlorate	--	--	--	--	--	--	--	--
C1-W	Chromium	--	--	--	--	--	--	--	--
	Groundwater Elevation	--	--	--	--	--	--	--	--
	Perchlorate	--	--	--	--	--	--	--	--
C12	Chromium	--	--	--	--	--	--	--	--
	Groundwater Elevation	--	--	--	--	--	--	--	--
	Perchlorate	--	--	--	--	--	--	--	--
COH-2B1	Chromium	--	--	--	--	--	--	--	--
	Groundwater Elevation	Normal	0.430	No Trend	-0.045	0.212	No Trend	-0.030	ft/yr
	Perchlorate	--	--	--	--	--	--	--	--
DBMW-1	Chromium	--	--	--	--	--	--	--	--
	Groundwater Elevation	--	--	--	--	--	--	--	--
	Perchlorate	--	--	--	--	--	--	--	--
DBMW-9	Chromium	--	--	--	--	--	--	--	--
	Groundwater Elevation	--	--	--	--	--	--	--	--
	Perchlorate	--	--	--	--	--	--	--	--
DBMW-10	Chromium	--	--	--	--	--	--	--	--
	Groundwater Elevation	--	--	--	--	--	--	--	--
	Perchlorate	--	--	--	--	--	--	--	--
DBMW-11	Chromium	--	--	--	--	--	--	--	--
	Groundwater Elevation	--	--	--	--	--	--	--	--
	Perchlorate	--	--	--	--	--	--	--	--
DBMW-12	Chromium	--	--	--	--	--	--	--	--
	Groundwater Elevation	--	--	--	--	--	--	--	--
	Perchlorate	--	--	--	--	--	--	--	--
DBMW-13	Chromium	--	--	--	--	--	--	--	--
	Groundwater Elevation	--	--	--	--	--	--	--	--
	Perchlorate	--	--	--	--	--	--	--	--
DBMW-14	Chromium	--	--	--	--	--	--	--	--
	Groundwater Elevation	--	--	--	--	--	--	--	--
	Perchlorate	--	--	--	--	--	--	--	--
DBMW-15	Chromium	--	--	--	--	--	--	--	--
	Groundwater Elevation	--	--	--	--	--	--	--	--
	Perchlorate	--	--	--	--	--	--	--	--

TABLE C-1: Statistical Summary Table
Nevada Environmental Response Trust Site
Henderson, Nevada

Well Name	Parameter	Residual Normality	Linear Regression			Mann-Kendall		Theil-Sen Slope	Slope Units
			P-value	Trend	Slope	P-value	Trend		
DBMW-22	Chromium	--	--	--	--	--	--	--	--
	Groundwater Elevation	--	--	--	--	--	--	--	--
	Perchlorate	--	--	--	--	--	--	--	--
DFW-03	Chromium	--	--	--	--	--	--	--	--
	Groundwater Elevation	--	--	--	--	--	--	--	--
	Perchlorate	--	--	--	--	--	--	--	--
DFW-04	Chromium	--	--	--	--	--	--	--	--
	Groundwater Elevation	--	--	--	--	--	--	--	--
	Perchlorate	--	--	--	--	--	--	--	--
DFW-05	Chromium	--	--	--	--	--	--	--	--
	Groundwater Elevation	--	--	--	--	--	--	--	--
	Perchlorate	--	--	--	--	--	--	--	--
DFW-06	Chromium	--	--	--	--	--	--	--	--
	Groundwater Elevation	--	--	--	--	--	--	--	--
	Perchlorate	--	--	--	--	--	--	--	--
DM-1	Chromium	--	--	--	--	--	--	--	--
	Groundwater Elevation	--	--	--	--	--	--	--	--
	Perchlorate	--	--	--	--	--	--	--	--
E1-1	Chromium	Normal	0.235	No Trend	12	<0.001	Increasing	13	ug/L/yr
	Groundwater Elevation	Normal	0.581	No Trend	0.12	0.831	No Trend	0.042	ft/yr
	Perchlorate	Normal	0.020	Decreasing	-16	0.005	Decreasing	-19	mg/L/yr
E1-2	Chromium	Normal	<0.001	Increasing	94	<0.001	Increasing	92	ug/L/yr
	Groundwater Elevation	Not Normal	0.886	--	0.024	0.950	No Trend	0.022	ft/yr
	Perchlorate	Normal	<0.001	Decreasing	-130	<0.001	Decreasing	-120	mg/L/yr
E1-3	Chromium	Normal	<0.001	Increasing	56	<0.001	Increasing	47	ug/L/yr
	Groundwater Elevation	Normal	0.764	No Trend	0.064	0.657	No Trend	0.080	ft/yr
	Perchlorate	Normal	<0.001	Decreasing	-53	<0.001	Decreasing	-51	mg/L/yr
E2-1	Chromium	Normal	0.303	No Trend	-2.7	0.004	Decreasing	-2.6	ug/L/yr
	Groundwater Elevation	Normal	0.211	No Trend	-0.48	0.929	No Trend	0.018	ft/yr
	Perchlorate	Normal	<0.001	Decreasing	-7.9	<0.001	Decreasing	-8.7	mg/L/yr
E2-2	Chromium	Normal	0.449	No Trend	1.4	0.073	Decreasing	-0.73	ug/L/yr
	Groundwater Elevation	Normal	0.226	No Trend	-0.31	0.670	No Trend	-0.094	ft/yr
	Perchlorate	Normal	0.009	Increasing	29	0.005	Increasing	20	mg/L/yr
E2-3	Chromium	Normal	<0.001	Increasing	15	<0.001	Increasing	17	ug/L/yr
	Groundwater Elevation	Normal	0.211	No Trend	-0.34	0.522	No Trend	-0.17	ft/yr
	Perchlorate	Normal	0.004	Increasing	64	<0.001	Increasing	70	mg/L/yr
E2-4	Chromium	Normal	<0.001	Increasing	6.5	<0.001	Increasing	6.3	ug/L/yr
	Groundwater Elevation	Normal	0.067	Increasing	0.42	<0.001	Increasing	0.74	ft/yr
	Perchlorate	Normal	0.102	Decreasing	-35	0.140	No Trend	-20	mg/L/yr

TABLE C-1: Statistical Summary Table
Nevada Environmental Response Trust Site
Henderson, Nevada

Well Name	Parameter	Residual Normality	Linear Regression			Mann-Kendall		Theil-Sen Slope	Slope Units
			P-value	Trend	Slope	P-value	Trend		
E2-5	Chromium	Not Normal	<0.001	--	35	<0.001	Increasing	36	ug/L/yr
	Groundwater Elevation	Normal	<0.001	Decreasing	-2.1	<0.001	Decreasing	-2.0	ft/yr
	Perchlorate	Normal	0.991	No Trend	-0.31	0.711	No Trend	0	mg/L/yr
ES-1	Chromium	--	--	--	--	--	--	--	--
	Groundwater Elevation	--	--	--	--	--	--	--	--
	Perchlorate	--	--	--	--	--	--	--	--
ES-2R	Chromium	--	--	--	--	--	--	--	--
	Groundwater Elevation	--	--	--	--	--	--	--	--
	Perchlorate	--	--	--	--	--	--	--	--
ES-3	Chromium	--	--	--	--	--	--	--	--
	Groundwater Elevation	--	--	--	--	--	--	--	--
	Perchlorate	--	--	--	--	--	--	--	--
ES-4	Chromium	--	--	--	--	--	--	--	--
	Groundwater Elevation	--	--	--	--	--	--	--	--
	Perchlorate	--	--	--	--	--	--	--	--
ES-5	Chromium	--	--	--	--	--	--	--	--
	Groundwater Elevation	--	--	--	--	--	--	--	--
	Perchlorate	--	--	--	--	--	--	--	--
ES-6R	Chromium	--	--	--	--	--	--	--	--
	Groundwater Elevation	--	--	--	--	--	--	--	--
	Perchlorate	--	--	--	--	--	--	--	--
ES-7R	Chromium	--	--	--	--	--	--	--	--
	Groundwater Elevation	--	--	--	--	--	--	--	--
	Perchlorate	--	--	--	--	--	--	--	--
ES-8A	Chromium	--	--	--	--	--	--	--	--
	Groundwater Elevation	--	--	--	--	--	--	--	--
	Perchlorate	--	--	--	--	--	--	--	--
ES-8B	Chromium	--	--	--	--	--	--	--	--
	Groundwater Elevation	--	--	--	--	--	--	--	--
	Perchlorate	--	--	--	--	--	--	--	--
ES-9	Chromium	--	--	--	--	--	--	--	--
	Groundwater Elevation	--	--	--	--	--	--	--	--
	Perchlorate	--	--	--	--	--	--	--	--
ES-10	Chromium	--	--	--	--	--	--	--	--
	Groundwater Elevation	--	--	--	--	--	--	--	--
	Perchlorate	--	--	--	--	--	--	--	--
ES-11	Chromium	--	--	--	--	--	--	--	--
	Groundwater Elevation	--	--	--	--	--	--	--	--
	Perchlorate	--	--	--	--	--	--	--	--

TABLE C-1: Statistical Summary Table
Nevada Environmental Response Trust Site
Henderson, Nevada

Well Name	Parameter	Residual Normality	Linear Regression			Mann-Kendall		Theil-Sen Slope	Slope Units
			P-value	Trend	Slope	P-value	Trend		
ES-12R	Chromium	--	--	--	--	--	--	--	--
	Groundwater Elevation	--	--	--	--	--	--	--	--
	Perchlorate	--	--	--	--	--	--	--	--
ES-13R	Chromium	--	--	--	--	--	--	--	--
	Groundwater Elevation	--	--	--	--	--	--	--	--
	Perchlorate	--	--	--	--	--	--	--	--
ES-14A	Chromium	--	--	--	--	--	--	--	--
	Groundwater Elevation	--	--	--	--	--	--	--	--
	Perchlorate	--	--	--	--	--	--	--	--
ES-14B	Chromium	--	--	--	--	--	--	--	--
	Groundwater Elevation	--	--	--	--	--	--	--	--
	Perchlorate	--	--	--	--	--	--	--	--
ES-15	Chromium	--	--	--	--	--	--	--	--
	Groundwater Elevation	--	--	--	--	--	--	--	--
	Perchlorate	--	--	--	--	--	--	--	--
ES-16	Chromium	--	--	--	--	--	--	--	--
	Groundwater Elevation	--	--	--	--	--	--	--	--
	Perchlorate	--	--	--	--	--	--	--	--
ES-17	Chromium	--	--	--	--	--	--	--	--
	Groundwater Elevation	--	--	--	--	--	--	--	--
	Perchlorate	--	--	--	--	--	--	--	--
ES-18	Chromium	--	--	--	--	--	--	--	--
	Groundwater Elevation	--	--	--	--	--	--	--	--
	Perchlorate	--	--	--	--	--	--	--	--
ES-19	Chromium	--	--	--	--	--	--	--	--
	Groundwater Elevation	--	--	--	--	--	--	--	--
	Perchlorate	--	--	--	--	--	--	--	--
ES-21A	Chromium	--	--	--	--	--	--	--	--
	Groundwater Elevation	--	--	--	--	--	--	--	--
	Perchlorate	--	--	--	--	--	--	--	--
ES-21B	Chromium	--	--	--	--	--	--	--	--
	Groundwater Elevation	--	--	--	--	--	--	--	--
	Perchlorate	--	--	--	--	--	--	--	--
ES-22A	Chromium	--	--	--	--	--	--	--	--
	Groundwater Elevation	--	--	--	--	--	--	--	--
	Perchlorate	--	--	--	--	--	--	--	--
ES-22B	Chromium	--	--	--	--	--	--	--	--
	Groundwater Elevation	--	--	--	--	--	--	--	--
	Perchlorate	--	--	--	--	--	--	--	--

TABLE C-1: Statistical Summary Table
Nevada Environmental Response Trust Site
Henderson, Nevada

Well Name	Parameter	Residual Normality	Linear Regression			Mann-Kendall		Theil-Sen Slope	Slope Units
			P-value	Trend	Slope	P-value	Trend		
ES-23A	Chromium	--	--	--	--	--	--	--	--
	Groundwater Elevation	--	--	--	--	--	--	--	--
	Perchlorate	--	--	--	--	--	--	--	--
ES-23B	Chromium	--	--	--	--	--	--	--	--
	Groundwater Elevation	--	--	--	--	--	--	--	--
	Perchlorate	--	--	--	--	--	--	--	--
ES-24	Chromium	--	--	--	--	--	--	--	--
	Groundwater Elevation	--	--	--	--	--	--	--	--
	Perchlorate	--	--	--	--	--	--	--	--
ES-25A	Chromium	--	--	--	--	--	--	--	--
	Groundwater Elevation	--	--	--	--	--	--	--	--
	Perchlorate	--	--	--	--	--	--	--	--
ES-25B	Chromium	--	--	--	--	--	--	--	--
	Groundwater Elevation	--	--	--	--	--	--	--	--
	Perchlorate	--	--	--	--	--	--	--	--
ES-26	Chromium	--	--	--	--	--	--	--	--
	Groundwater Elevation	--	--	--	--	--	--	--	--
	Perchlorate	--	--	--	--	--	--	--	--
ES-27	Chromium	--	--	--	--	--	--	--	--
	Groundwater Elevation	--	--	--	--	--	--	--	--
	Perchlorate	--	--	--	--	--	--	--	--
ES-28R	Chromium	--	--	--	--	--	--	--	--
	Groundwater Elevation	--	--	--	--	--	--	--	--
	Perchlorate	--	--	--	--	--	--	--	--
ES-30	Chromium	--	--	--	--	--	--	--	--
	Groundwater Elevation	--	--	--	--	--	--	--	--
	Perchlorate	--	--	--	--	--	--	--	--
ES-31	Chromium	--	--	--	--	--	--	--	--
	Groundwater Elevation	--	--	--	--	--	--	--	--
	Perchlorate	--	--	--	--	--	--	--	--
ES-32	Chromium	--	--	--	--	--	--	--	--
	Groundwater Elevation	--	--	--	--	--	--	--	--
	Perchlorate	--	--	--	--	--	--	--	--
ES-36	Chromium	--	--	--	--	--	--	--	--
	Groundwater Elevation	--	--	--	--	--	--	--	--
	Perchlorate	--	--	--	--	--	--	--	--
ES-45	Chromium	--	--	--	--	--	--	--	--
	Groundwater Elevation	--	--	--	--	--	--	--	--
	Perchlorate	--	--	--	--	--	--	--	--

TABLE C-1: Statistical Summary Table
Nevada Environmental Response Trust Site
Henderson, Nevada

Well Name	Parameter	Residual Normality	Linear Regression			Mann-Kendall		Theil-Sen Slope	Slope Units
			P-value	Trend	Slope	P-value	Trend		
ES-46	Chromium	--	--	--	--	--	--	--	--
	Groundwater Elevation	--	--	--	--	--	--	--	--
	Perchlorate	--	--	--	--	--	--	--	--
ES-47	Chromium	--	--	--	--	--	--	--	--
	Groundwater Elevation	--	--	--	--	--	--	--	--
	Perchlorate	--	--	--	--	--	--	--	--
ES-48	Chromium	--	--	--	--	--	--	--	--
	Groundwater Elevation	--	--	--	--	--	--	--	--
	Perchlorate	--	--	--	--	--	--	--	--
ES-49	Chromium	--	--	--	--	--	--	--	--
	Groundwater Elevation	--	--	--	--	--	--	--	--
	Perchlorate	--	--	--	--	--	--	--	--
ES-50	Chromium	--	--	--	--	--	--	--	--
	Groundwater Elevation	--	--	--	--	--	--	--	--
	Perchlorate	--	--	--	--	--	--	--	--
ES-51	Chromium	--	--	--	--	--	--	--	--
	Groundwater Elevation	--	--	--	--	--	--	--	--
	Perchlorate	--	--	--	--	--	--	--	--
ES-52	Chromium	--	--	--	--	--	--	--	--
	Groundwater Elevation	--	--	--	--	--	--	--	--
	Perchlorate	--	--	--	--	--	--	--	--
ES-53	Chromium	--	--	--	--	--	--	--	--
	Groundwater Elevation	--	--	--	--	--	--	--	--
	Perchlorate	--	--	--	--	--	--	--	--
ES-54	Chromium	--	--	--	--	--	--	--	--
	Groundwater Elevation	--	--	--	--	--	--	--	--
	Perchlorate	--	--	--	--	--	--	--	--
ES-55A	Chromium	--	--	--	--	--	--	--	--
	Groundwater Elevation	--	--	--	--	--	--	--	--
	Perchlorate	--	--	--	--	--	--	--	--
ES-55B	Chromium	--	--	--	--	--	--	--	--
	Groundwater Elevation	--	--	--	--	--	--	--	--
	Perchlorate	--	--	--	--	--	--	--	--
ES-55C	Chromium	--	--	--	--	--	--	--	--
	Groundwater Elevation	--	--	--	--	--	--	--	--
	Perchlorate	--	--	--	--	--	--	--	--
ES-56A	Chromium	--	--	--	--	--	--	--	--
	Groundwater Elevation	--	--	--	--	--	--	--	--
	Perchlorate	--	--	--	--	--	--	--	--

TABLE C-1: Statistical Summary Table
Nevada Environmental Response Trust Site
Henderson, Nevada

Well Name	Parameter	Residual Normality	Linear Regression			Mann-Kendall		Theil-Sen Slope	Slope Units
			P-value	Trend	Slope	P-value	Trend		
ES-56B	Chromium	--	--	--	--	--	--	--	--
	Groundwater Elevation	--	--	--	--	--	--	--	--
	Perchlorate	--	--	--	--	--	--	--	--
ES-56C	Chromium	--	--	--	--	--	--	--	--
	Groundwater Elevation	--	--	--	--	--	--	--	--
	Perchlorate	--	--	--	--	--	--	--	--
ES-57A	Chromium	--	--	--	--	--	--	--	--
	Groundwater Elevation	--	--	--	--	--	--	--	--
	Perchlorate	--	--	--	--	--	--	--	--
ES-57B	Chromium	--	--	--	--	--	--	--	--
	Groundwater Elevation	--	--	--	--	--	--	--	--
	Perchlorate	--	--	--	--	--	--	--	--
ES-58A	Chromium	--	--	--	--	--	--	--	--
	Groundwater Elevation	--	--	--	--	--	--	--	--
	Perchlorate	--	--	--	--	--	--	--	--
ES-58B	Chromium	--	--	--	--	--	--	--	--
	Groundwater Elevation	--	--	--	--	--	--	--	--
	Perchlorate	--	--	--	--	--	--	--	--
H-28A	Chromium	Normal	0.789	No Trend	1.2	0.799	No Trend	-0.13	ug/L/yr
	Groundwater Elevation	Normal	0.011	Decreasing	-0.11	0.016	Decreasing	-0.14	ft/yr
	Perchlorate	Not Normal	0.096	--	-3.2	0.610	No Trend	-2.6	mg/L/yr
H-49R	Chromium	--	--	--	--	--	--	--	--
	Groundwater Elevation	--	--	--	--	--	--	--	--
	Perchlorate	--	--	--	--	--	--	--	--
H-56R	Chromium	--	--	--	--	--	--	--	--
	Groundwater Elevation	--	--	--	--	--	--	--	--
	Perchlorate	--	--	--	--	--	--	--	--
H-58R	Chromium	--	--	--	--	--	--	--	--
	Groundwater Elevation	--	--	--	--	--	--	--	--
	Perchlorate	--	--	--	--	--	--	--	--
HM-2	Chromium	--	--	--	--	--	--	--	--
	Groundwater Elevation	Normal	0.004	Increasing	0.56	0.002	Increasing	0.48	ft/yr
	Perchlorate	Not Normal	0.010	--	0.24	0.025	Increasing	0.27	mg/L/yr
HMW-13	Chromium	--	--	--	--	--	--	--	--
	Groundwater Elevation	Not Normal	0.818	--	0.036	0.902	No Trend	0.043	ft/yr
	Perchlorate	Not Normal	0.230	--	-0.0019	0.081	Decreasing	0	mg/L/yr
HMW-14	Chromium	--	--	--	--	--	--	--	--
	Groundwater Elevation	Not Normal	0.893	--	-0.026	0.711	No Trend	-0.086	ft/yr
	Perchlorate	Normal	0.150	Increasing	0.52	0.108	No Trend	0.42	mg/L/yr

TABLE C-1: Statistical Summary Table
Nevada Environmental Response Trust Site
Henderson, Nevada

Well Name	Parameter	Residual Normality	Linear Regression			Mann-Kendall		Theil-Sen Slope	Slope Units
			P-value	Trend	Slope	P-value	Trend		
HMW-15	Chromium	--	--	--	--	--	--	--	--
	Groundwater Elevation	Not Normal	0.829	--	-0.040	0.902	No Trend	-0.076	ft/yr
	Perchlorate	Normal	0.138	Increasing	0.062	0.902	No Trend	0	mg/L/yr
HMW-16	Chromium	--	--	--	--	--	--	--	--
	Groundwater Elevation	Not Normal	0.073	--	-0.12	0.035	Decreasing	-0.040	ft/yr
	Perchlorate	Not Normal	0.644	--	0.73	0.536	No Trend	1.1	mg/L/yr
HMW-18	Chromium	--	--	--	--	--	--	--	--
	Groundwater Elevation	--	--	--	--	--	--	--	--
	Perchlorate	--	--	--	--	--	--	--	--
HMWWT-6	Chromium	--	--	--	--	--	--	--	--
	Groundwater Elevation	--	--	--	--	--	--	--	--
	Perchlorate	--	--	--	--	--	--	--	--
I-AA	Chromium	Normal	0.118	No Trend	-2.5	<0.001	Decreasing	-3.2	ug/L/yr
	Groundwater Elevation	Normal	<0.001	Decreasing	-1.2	0.059	Decreasing	-0.31	ft/yr
	Perchlorate	Normal	<0.001	Decreasing	-5.1	<0.001	Decreasing	-4.6	mg/L/yr
I-AB	Chromium	Normal	0.503	No Trend	-2.4	<0.001	Decreasing	-3.0	ug/L/yr
	Groundwater Elevation	Normal	0.302	No Trend	-0.23	<0.001	Decreasing	-0.53	ft/yr
	Perchlorate	Normal	<0.001	Decreasing	-35	<0.001	Decreasing	-32	mg/L/yr
I-AC	Chromium	Normal	<0.001	Decreasing	-85	0.001	Decreasing	-64	ug/L/yr
	Groundwater Elevation	Not Normal	0.245	--	-0.18	0.081	Decreasing	-0.29	ft/yr
	Perchlorate	Normal	<0.001	Decreasing	-18	<0.001	Decreasing	-16	mg/L/yr
I-AD	Chromium	Normal	0.036	Increasing	53	0.129	No Trend	0	ug/L/yr
	Groundwater Elevation	Normal	0.047	Decreasing	-0.87	<0.001	Decreasing	-1.2	ft/yr
	Perchlorate	Normal	0.983	No Trend	-0.075	0.686	No Trend	0	mg/L/yr
I-AR	Chromium	Normal	0.004	Decreasing	-2600	0.075	Decreasing	-400	ug/L/yr
	Groundwater Elevation	Not Normal	<0.001	--	-2.8	<0.001	Decreasing	-2.6	ft/yr
	Perchlorate	Normal	<0.001	Decreasing	-31	<0.001	Decreasing	-34	mg/L/yr
I-B	Chromium	Normal	0.016	Decreasing	-45	<0.001	Decreasing	-43	ug/L/yr
	Groundwater Elevation	Normal	0.006	Decreasing	-1.1	0.018	Decreasing	-0.28	ft/yr
	Perchlorate	Normal	<0.001	Decreasing	-50	<0.001	Decreasing	-57	mg/L/yr
I-C	Chromium	Normal	<0.001	Decreasing	-160	<0.001	Decreasing	-170	ug/L/yr
	Groundwater Elevation	Not Normal	<0.001	--	-2.7	<0.001	Decreasing	-1.1	ft/yr
	Perchlorate	Normal	0.225	No Trend	-7.0	0.208	No Trend	-8.3	mg/L/yr
I-D	Chromium	Not Normal	<0.001	--	-170	<0.001	Decreasing	-160	ug/L/yr
	Groundwater Elevation	Not Normal	<0.001	--	-4.8	<0.001	Decreasing	-4.9	ft/yr
	Perchlorate	Not Normal	<0.001	--	-76	<0.001	Decreasing	-71	mg/L/yr
I-E	Chromium	Normal	<0.001	Increasing	140	<0.001	Increasing	160	ug/L/yr
	Groundwater Elevation	Normal	<0.001	Decreasing	-3.2	<0.001	Decreasing	-3.3	ft/yr
	Perchlorate	Normal	0.056	Increasing	8.1	0.035	Increasing	8.4	mg/L/yr

TABLE C-1: Statistical Summary Table
Nevada Environmental Response Trust Site
Henderson, Nevada

Well Name	Parameter	Residual Normality	Linear Regression			Mann-Kendall		Theil-Sen Slope	Slope Units
			P-value	Trend	Slope	P-value	Trend		
I-F	Chromium	Not Normal	0.093	--	180	0.122	No Trend	0	ug/L/yr
	Groundwater Elevation	Not Normal	<0.001	--	-4.3	<0.001	Decreasing	-4.1	ft/yr
	Perchlorate	Normal	0.020	Increasing	17	0.013	Increasing	20	mg/L/yr
I-G	Chromium	Normal	0.002	Increasing	750	<0.001	Increasing	710	ug/L/yr
	Groundwater Elevation	Normal	<0.001	Decreasing	-3.7	<0.001	Decreasing	-3.3	ft/yr
	Perchlorate	Normal	0.003	Increasing	38	0.004	Increasing	36	mg/L/yr
I-H	Chromium	Normal	<0.001	Decreasing	-880	<0.001	Decreasing	-760	ug/L/yr
	Groundwater Elevation	Normal	<0.001	Decreasing	-2.3	<0.001	Decreasing	-1.2	ft/yr
	Perchlorate	Not Normal	0.007	--	-26	0.008	Decreasing	-25	mg/L/yr
I-I	Chromium	Normal	<0.001	Decreasing	-820	<0.001	Decreasing	-850	ug/L/yr
	Groundwater Elevation	Not Normal	<0.001	--	-0.40	<0.001	Decreasing	-0.48	ft/yr
	Perchlorate	Normal	<0.001	Decreasing	-86	<0.001	Decreasing	-92	mg/L/yr
I-J	Chromium	Normal	<0.001	Decreasing	-250	<0.001	Decreasing	-300	ug/L/yr
	Groundwater Elevation	Normal	0.559	No Trend	-0.41	0.557	No Trend	-0.36	ft/yr
	Perchlorate	Normal	<0.001	Decreasing	-31	<0.001	Decreasing	-30	mg/L/yr
I-K	Chromium	Normal	0.077	Decreasing	-32	0.095	Decreasing	0	ug/L/yr
	Groundwater Elevation	Normal	0.792	No Trend	-0.15	0.606	No Trend	-0.16	ft/yr
	Perchlorate	Normal	<0.001	Decreasing	-19	<0.001	Decreasing	-20	mg/L/yr
I-L	Chromium	Normal	0.016	Increasing	78	0.054	Increasing	39	ug/L/yr
	Groundwater Elevation	Not Normal	<0.001	--	-2.4	<0.001	Decreasing	-2.4	ft/yr
	Perchlorate	Not Normal	0.631	--	-1.6	0.571	No Trend	0	mg/L/yr
I-M	Chromium	Normal	0.811	No Trend	-12	0.893	No Trend	0	ug/L/yr
	Groundwater Elevation	Not Normal	<0.001	--	-1.8	<0.001	Decreasing	-1.8	ft/yr
	Perchlorate	Normal	<0.001	Increasing	62	<0.001	Increasing	57	mg/L/yr
I-N	Chromium	Normal	<0.001	Increasing	420	<0.001	Increasing	400	ug/L/yr
	Groundwater Elevation	Normal	<0.001	Decreasing	-1.9	<0.001	Decreasing	-2.0	ft/yr
	Perchlorate	Normal	<0.001	Increasing	26	<0.001	Increasing	27	mg/L/yr
I-O	Chromium	Not Normal	<0.001	--	-1100	<0.001	Decreasing	-1100	ug/L/yr
	Groundwater Elevation	Normal	<0.001	Decreasing	-0.59	<0.001	Decreasing	-0.65	ft/yr
	Perchlorate	Not Normal	<0.001	--	-32	0.002	Decreasing	-30	mg/L/yr
I-P	Chromium	Not Normal	<0.001	--	-1200	<0.001	Decreasing	-1200	ug/L/yr
	Groundwater Elevation	Normal	<0.001	Decreasing	-2.3	<0.001	Decreasing	-1.4	ft/yr
	Perchlorate	Normal	<0.001	Decreasing	-59	<0.001	Decreasing	-57	mg/L/yr
I-Q	Chromium	Not Normal	<0.001	--	-430	<0.001	Decreasing	-340	ug/L/yr
	Groundwater Elevation	Normal	<0.001	Decreasing	-2.0	<0.001	Decreasing	-2.0	ft/yr
	Perchlorate	Not Normal	<0.001	--	-29	<0.001	Decreasing	-30	mg/L/yr
I-R	Chromium	Not Normal	0.401	--	18	0.817	No Trend	0	ug/L/yr
	Groundwater Elevation	Normal	<0.001	Decreasing	-2.7	<0.001	Decreasing	-2.4	ft/yr
	Perchlorate	Not Normal	0.016	--	-17	0.010	Decreasing	-18	mg/L/yr

TABLE C-1: Statistical Summary Table
Nevada Environmental Response Trust Site
Henderson, Nevada

Well Name	Parameter	Residual Normality	Linear Regression			Mann-Kendall		Theil-Sen Slope	Slope Units
			P-value	Trend	Slope	P-value	Trend		
I-S	Chromium	Normal	0.774	No Trend	-8.1	0.457	No Trend	0	ug/L/yr
	Groundwater Elevation	Normal	<0.001	Decreasing	-3.7	<0.001	Decreasing	-2.9	ft/yr
	Perchlorate	Normal	0.068	Increasing	13	0.143	No Trend	9.3	mg/L/yr
I-T	Chromium	Normal	0.036	Decreasing	-290	0.036	Decreasing	0	ug/L/yr
	Groundwater Elevation	Not Normal	<0.001	--	-3.9	<0.001	Decreasing	-3.7	ft/yr
	Perchlorate	Normal	0.007	Decreasing	-60	<0.001	Decreasing	-44	mg/L/yr
I-U	Chromium	Not Normal	<0.001	--	-630	<0.001	Decreasing	-600	ug/L/yr
	Groundwater Elevation	Not Normal	<0.001	--	-3.0	<0.001	Decreasing	-3.0	ft/yr
	Perchlorate	Not Normal	<0.001	--	-69	<0.001	Decreasing	-68	mg/L/yr
I-V	Chromium	Normal	<0.001	Decreasing	-1300	<0.001	Decreasing	-1200	ug/L/yr
	Groundwater Elevation	Normal	<0.001	Decreasing	-1.9	<0.001	Decreasing	-1.5	ft/yr
	Perchlorate	Normal	<0.001	Decreasing	-40	<0.001	Decreasing	-44	mg/L/yr
I-W	Chromium	Normal	<0.001	Decreasing	-980	<0.001	Decreasing	-1100	ug/L/yr
	Groundwater Elevation	Normal	<0.001	Decreasing	-2.6	<0.001	Decreasing	-1.9	ft/yr
	Perchlorate	Not Normal	<0.001	--	-36	<0.001	Decreasing	-33	mg/L/yr
I-X	Chromium	Not Normal	<0.001	--	690	<0.001	Increasing	730	ug/L/yr
	Groundwater Elevation	Not Normal	<0.001	--	-5.8	<0.001	Decreasing	-5.8	ft/yr
	Perchlorate	Normal	0.710	No Trend	2.8	0.741	No Trend	0	mg/L/yr
I-Y	Chromium	Not Normal	0.001	--	77	0.059	Increasing	0	ug/L/yr
	Groundwater Elevation	Not Normal	<0.001	--	-5.4	<0.001	Decreasing	-4.8	ft/yr
	Perchlorate	Normal	0.064	Decreasing	-15	0.061	Decreasing	-11	mg/L/yr
I-Z	Chromium	Not Normal	<0.001	--	-1100	<0.001	Decreasing	-1100	ug/L/yr
	Groundwater Elevation	Normal	<0.001	Decreasing	-1.6	<0.001	Decreasing	-1.7	ft/yr
	Perchlorate	Normal	<0.001	Decreasing	-76	<0.001	Decreasing	-67	mg/L/yr
LNDMW-1	Chromium	--	--	--	--	--	--	--	--
	Groundwater Elevation	Not Normal	<0.001	--	0.22	0.003	Increasing	0.22	ft/yr
	Perchlorate	--	--	--	--	--	--	--	--
LNDMW-2	Chromium	--	--	--	--	--	--	--	--
	Groundwater Elevation	Not Normal	0.007	--	0.17	0.035	Increasing	0.17	ft/yr
	Perchlorate	--	--	--	--	--	--	--	--
LVW 0.55	Chromium	--	--	--	--	--	--	--	--
	Groundwater Elevation	--	--	--	--	--	--	--	--
	Perchlorate	--	--	--	--	--	--	--	--
LVW 3.5-1	Chromium	--	--	--	--	--	--	--	--
	Groundwater Elevation	--	--	--	--	--	--	--	--
	Perchlorate	--	--	--	--	--	--	--	--
LVW 3.5-2	Chromium	--	--	--	--	--	--	--	--
	Groundwater Elevation	--	--	--	--	--	--	--	--
	Perchlorate	--	--	--	--	--	--	--	--

TABLE C-1: Statistical Summary Table
Nevada Environmental Response Trust Site
Henderson, Nevada

Well Name	Parameter	Residual Normality	Linear Regression			Mann-Kendall		Theil-Sen Slope	Slope Units
			P-value	Trend	Slope	P-value	Trend		
LVW 3.5-3	Chromium	--	--	--	--	--	--	--	--
	Groundwater Elevation	--	--	--	--	--	--	--	--
	Perchlorate	--	--	--	--	--	--	--	--
LVW 3.5-4	Chromium	--	--	--	--	--	--	--	--
	Groundwater Elevation	--	--	--	--	--	--	--	--
	Perchlorate	--	--	--	--	--	--	--	--
LVW 3.5-5	Chromium	--	--	--	--	--	--	--	--
	Groundwater Elevation	--	--	--	--	--	--	--	--
	Perchlorate	--	--	--	--	--	--	--	--
LVW 3.5-6	Chromium	--	--	--	--	--	--	--	--
	Groundwater Elevation	--	--	--	--	--	--	--	--
	Perchlorate	--	--	--	--	--	--	--	--
LVW 4.2-1	Chromium	--	--	--	--	--	--	--	--
	Groundwater Elevation	--	--	--	--	--	--	--	--
	Perchlorate	--	--	--	--	--	--	--	--
LVW 4.2-2	Chromium	--	--	--	--	--	--	--	--
	Groundwater Elevation	--	--	--	--	--	--	--	--
	Perchlorate	--	--	--	--	--	--	--	--
LVW 4.2-3	Chromium	--	--	--	--	--	--	--	--
	Groundwater Elevation	--	--	--	--	--	--	--	--
	Perchlorate	--	--	--	--	--	--	--	--
LVW 4.2-4	Chromium	--	--	--	--	--	--	--	--
	Groundwater Elevation	--	--	--	--	--	--	--	--
	Perchlorate	--	--	--	--	--	--	--	--
LVW 4.75-1	Chromium	--	--	--	--	--	--	--	--
	Groundwater Elevation	--	--	--	--	--	--	--	--
	Perchlorate	--	--	--	--	--	--	--	--
LVW 4.75-2	Chromium	--	--	--	--	--	--	--	--
	Groundwater Elevation	--	--	--	--	--	--	--	--
	Perchlorate	--	--	--	--	--	--	--	--
LVW 4.75-3	Chromium	--	--	--	--	--	--	--	--
	Groundwater Elevation	--	--	--	--	--	--	--	--
	Perchlorate	--	--	--	--	--	--	--	--
LVW 4.75-4	Chromium	--	--	--	--	--	--	--	--
	Groundwater Elevation	--	--	--	--	--	--	--	--
	Perchlorate	--	--	--	--	--	--	--	--
LVW 4.75-5	Chromium	--	--	--	--	--	--	--	--
	Groundwater Elevation	--	--	--	--	--	--	--	--
	Perchlorate	--	--	--	--	--	--	--	--

TABLE C-1: Statistical Summary Table
Nevada Environmental Response Trust Site
Henderson, Nevada

Well Name	Parameter	Residual Normality	Linear Regression			Mann-Kendall		Theil-Sen Slope	Slope Units
			P-value	Trend	Slope	P-value	Trend		
LVW 5.3-1	Chromium	--	--	--	--	--	--	--	--
	Groundwater Elevation	--	--	--	--	--	--	--	--
	Perchlorate	--	--	--	--	--	--	--	--
LVW 5.3-2	Chromium	--	--	--	--	--	--	--	--
	Groundwater Elevation	--	--	--	--	--	--	--	--
	Perchlorate	--	--	--	--	--	--	--	--
LVW 5.3-3	Chromium	--	--	--	--	--	--	--	--
	Groundwater Elevation	--	--	--	--	--	--	--	--
	Perchlorate	--	--	--	--	--	--	--	--
LVW 5.3-4	Chromium	--	--	--	--	--	--	--	--
	Groundwater Elevation	--	--	--	--	--	--	--	--
	Perchlorate	--	--	--	--	--	--	--	--
LVW 5.3-5	Chromium	--	--	--	--	--	--	--	--
	Groundwater Elevation	--	--	--	--	--	--	--	--
	Perchlorate	--	--	--	--	--	--	--	--
LVW 5.3-6	Chromium	--	--	--	--	--	--	--	--
	Groundwater Elevation	--	--	--	--	--	--	--	--
	Perchlorate	--	--	--	--	--	--	--	--
LVW 6.05	Chromium	--	--	--	--	--	--	--	--
	Groundwater Elevation	--	--	--	--	--	--	--	--
	Perchlorate	--	--	--	--	--	--	--	--
LVW 6.6-1	Chromium	--	--	--	--	--	--	--	--
	Groundwater Elevation	--	--	--	--	--	--	--	--
	Perchlorate	--	--	--	--	--	--	--	--
LVW 6.6-2	Chromium	--	--	--	--	--	--	--	--
	Groundwater Elevation	--	--	--	--	--	--	--	--
	Perchlorate	--	--	--	--	--	--	--	--
LVW 6.6-3	Chromium	--	--	--	--	--	--	--	--
	Groundwater Elevation	--	--	--	--	--	--	--	--
	Perchlorate	--	--	--	--	--	--	--	--
LVW 7.2	Chromium	--	--	--	--	--	--	--	--
	Groundwater Elevation	--	--	--	--	--	--	--	--
	Perchlorate	--	--	--	--	--	--	--	--
LVW 8.85	Chromium	--	--	--	--	--	--	--	--
	Groundwater Elevation	--	--	--	--	--	--	--	--
	Perchlorate	--	--	--	--	--	--	--	--
LVWPS-MW102A	Chromium	--	--	--	--	--	--	--	--
	Groundwater Elevation	--	--	--	--	--	--	--	--
	Perchlorate	--	--	--	--	--	--	--	--

TABLE C-1: Statistical Summary Table
Nevada Environmental Response Trust Site
Henderson, Nevada

Well Name	Parameter	Residual Normality	Linear Regression			Mann-Kendall		Theil-Sen Slope	Slope Units
			P-value	Trend	Slope	P-value	Trend		
LVWPS-MW102B	Chromium	--	--	--	--	--	--	--	--
	Groundwater Elevation	--	--	--	--	--	--	--	--
	Perchlorate	--	--	--	--	--	--	--	--
LVWPS-MW105	Chromium	--	--	--	--	--	--	--	--
	Groundwater Elevation	--	--	--	--	--	--	--	--
	Perchlorate	--	--	--	--	--	--	--	--
LVWPS-MW201A	Chromium	--	--	--	--	--	--	--	--
	Groundwater Elevation	--	--	--	--	--	--	--	--
	Perchlorate	--	--	--	--	--	--	--	--
LVWPS-MW201B	Chromium	--	--	--	--	--	--	--	--
	Groundwater Elevation	--	--	--	--	--	--	--	--
	Perchlorate	--	--	--	--	--	--	--	--
LVWPS-MW224A	Chromium	--	--	--	--	--	--	--	--
	Groundwater Elevation	--	--	--	--	--	--	--	--
	Perchlorate	--	--	--	--	--	--	--	--
LVWPS-MW224B	Chromium	--	--	--	--	--	--	--	--
	Groundwater Elevation	--	--	--	--	--	--	--	--
	Perchlorate	--	--	--	--	--	--	--	--
M-2A	Chromium	Not Normal	0.861	--	-29	0.706	No Trend	-21	ug/L/yr
	Groundwater Elevation	Not Normal	0.049	--	-0.41	0.019	Decreasing	-0.33	ft/yr
	Perchlorate	Not Normal	0.978	--	0.12	0.610	No Trend	2.3	mg/L/yr
M-5A	Chromium	Normal	0.047	Decreasing	-2.3	0.020	Decreasing	-0.98	ug/L/yr
	Groundwater Elevation	Normal	0.041	Decreasing	-0.27	0.009	Decreasing	-0.29	ft/yr
	Perchlorate	Not Normal	0.048	--	-6.3	0.454	No Trend	-2.8	mg/L/yr
M-5D	Chromium	--	--	--	--	--	--	--	--
	Groundwater Elevation	--	--	--	--	--	--	--	--
	Perchlorate	--	--	--	--	--	--	--	--
M-6A	Chromium	Normal	0.848	No Trend	0.44	1.000	No Trend	0	ug/L/yr
	Groundwater Elevation	Not Normal	0.008	--	-0.15	0.036	Decreasing	-0.17	ft/yr
	Perchlorate	Normal	0.051	Decreasing	-1.3	0.035	Decreasing	-1.4	mg/L/yr
M-7B	Chromium	Normal	0.411	No Trend	0.62	0.562	No Trend	0	ug/L/yr
	Groundwater Elevation	Normal	0.028	Decreasing	-0.31	0.008	Decreasing	-0.28	ft/yr
	Perchlorate	Not Normal	0.346	--	-0.27	0.612	No Trend	-0.11	mg/L/yr
M-10	Chromium	Normal	0.437	No Trend	-1.7	0.333	No Trend	0	ug/L/yr
	Groundwater Elevation	Normal	0.295	No Trend	0.13	0.137	No Trend	0.13	ft/yr
	Perchlorate	Normal	0.319	No Trend	-0.059	0.224	No Trend	-0.0077	mg/L/yr
M-11	Chromium	Normal	0.402	No Trend	420	0.299	No Trend	370	ug/L/yr
	Groundwater Elevation	Normal	0.028	Decreasing	-0.23	0.052	Decreasing	-0.17	ft/yr
	Perchlorate	Not Normal	0.071	--	6.0	0.149	No Trend	6.5	mg/L/yr

TABLE C-1: Statistical Summary Table
Nevada Environmental Response Trust Site
Henderson, Nevada

Well Name	Parameter	Residual Normality	Linear Regression			Mann-Kendall		Theil-Sen Slope	Slope Units
			P-value	Trend	Slope	P-value	Trend		
M-12A	Chromium	Not Normal	0.326	--	140	0.341	No Trend	180	ug/L/yr
	Groundwater Elevation	Not Normal	0.020	--	-0.19	0.010	Decreasing	-0.24	ft/yr
	Perchlorate	Not Normal	0.006	--	-12	0.022	Decreasing	-10	mg/L/yr
M-13	Chromium	Normal	0.103	Decreasing	-78	0.081	Decreasing	-32	ug/L/yr
	Groundwater Elevation	Normal	0.475	No Trend	-0.68	0.174	No Trend	-0.28	ft/yr
	Perchlorate	Not Normal	0.039	--	-1.4	0.081	Decreasing	-1.5	mg/L/yr
M-14A	Chromium	Normal	0.396	No Trend	-1.5	0.129	No Trend	-2.0	ug/L/yr
	Groundwater Elevation	Not Normal	<0.001	--	-0.56	<0.001	Decreasing	-0.54	ft/yr
	Perchlorate	Normal	0.043	Decreasing	-2.4	0.025	Decreasing	-1.6	mg/L/yr
M-14D	Chromium	--	--	--	--	--	--	--	--
	Groundwater Elevation	--	--	--	--	--	--	--	--
	Perchlorate	--	--	--	--	--	--	--	--
M-19	Chromium	Not Normal	0.364	--	17	0.379	No Trend	36	ug/L/yr
	Groundwater Elevation	Normal	<0.001	Decreasing	-0.77	<0.001	Decreasing	-0.76	ft/yr
	Perchlorate	Not Normal	0.092	--	1.0	0.167	No Trend	1.1	mg/L/yr
M-21	Chromium	--	--	--	--	--	--	--	--
	Groundwater Elevation	--	--	--	--	--	--	--	--
	Perchlorate	--	--	--	--	--	--	--	--
M-21D	Chromium	--	--	--	--	--	--	--	--
	Groundwater Elevation	--	--	--	--	--	--	--	--
	Perchlorate	--	--	--	--	--	--	--	--
M-22A	Chromium	Not Normal	0.201	--	-700	0.379	No Trend	-750	ug/L/yr
	Groundwater Elevation	Normal	<0.001	Decreasing	-0.66	<0.001	Decreasing	-0.79	ft/yr
	Perchlorate	Normal	0.461	No Trend	-24	0.174	No Trend	-43	mg/L/yr
M-22D	Chromium	--	--	--	--	--	--	--	--
	Groundwater Elevation	--	--	--	--	--	--	--	--
	Perchlorate	--	--	--	--	--	--	--	--
M-23	Chromium	Normal	0.006	Decreasing	-12	0.016	Decreasing	-12	ug/L/yr
	Groundwater Elevation	Not Normal	0.032	--	-0.78	0.063	Decreasing	-0.77	ft/yr
	Perchlorate	Not Normal	0.495	--	-3.7	0.706	No Trend	-2.0	mg/L/yr
M-25	Chromium	Not Normal	0.297	--	66	0.248	No Trend	120	ug/L/yr
	Groundwater Elevation	Not Normal	<0.001	--	-0.89	<0.001	Decreasing	-1.0	ft/yr
	Perchlorate	Not Normal	0.230	--	7.8	0.379	No Trend	7.5	mg/L/yr
M-31A	Chromium	Not Normal	<0.001	--	1000	0.002	Increasing	930	ug/L/yr
	Groundwater Elevation	Normal	0.001	Decreasing	-1.6	<0.001	Decreasing	-1.2	ft/yr
	Perchlorate	Not Normal	0.005	--	150	0.063	Increasing	130	mg/L/yr
M-32	Chromium	Normal	0.427	No Trend	67	0.536	No Trend	-3.9	ug/L/yr
	Groundwater Elevation	Not Normal	0.613	--	0.19	0.711	No Trend	0.22	ft/yr
	Perchlorate	Normal	0.581	No Trend	-5.8	0.711	No Trend	-0.0042	mg/L/yr

TABLE C-1: Statistical Summary Table
Nevada Environmental Response Trust Site
Henderson, Nevada

Well Name	Parameter	Residual Normality	Linear Regression			Mann-Kendall		Theil-Sen Slope	Slope Units
			P-value	Trend	Slope	P-value	Trend		
M-33	Chromium	Normal	0.119	Decreasing	-190	0.108	No Trend	-24	ug/L/yr
	Groundwater Elevation	Normal	0.713	No Trend	0.12	1.000	No Trend	0.020	ft/yr
	Perchlorate	Not Normal	0.240	--	16	0.454	No Trend	14	mg/L/yr
M-35	Chromium	Not Normal	0.969	--	1.5	1.000	No Trend	4.1	ug/L/yr
	Groundwater Elevation	Not Normal	<0.001	--	-1.0	0.002	Decreasing	-0.96	ft/yr
	Perchlorate	Not Normal	0.197	--	-1.2	0.445	No Trend	-0.97	mg/L/yr
M-36D	Chromium	--	--	--	--	--	--	--	--
	Groundwater Elevation	--	--	--	--	--	--	--	--
	Perchlorate	--	--	--	--	--	--	--	--
M-37	Chromium	Normal	0.780	No Trend	8.0	0.113	No Trend	35	ug/L/yr
	Groundwater Elevation	Normal	0.002	Decreasing	-0.89	0.001	Decreasing	-1.0	ft/yr
	Perchlorate	Not Normal	0.079	--	11	0.098	Increasing	9.9	mg/L/yr
M-38	Chromium	Normal	0.094	Increasing	730	0.002	Increasing	440	ug/L/yr
	Groundwater Elevation	Normal	<0.001	Decreasing	-0.46	<0.001	Decreasing	-0.44	ft/yr
	Perchlorate	Normal	0.156	No Trend	-15	0.158	No Trend	-9.9	mg/L/yr
M-39R	Chromium	--	--	--	--	--	--	--	--
	Groundwater Elevation	--	--	--	--	--	--	--	--
	Perchlorate	--	--	--	--	--	--	--	--
M-44	Chromium	Normal	<0.001	Decreasing	-41	<0.001	Decreasing	-40	ug/L/yr
	Groundwater Elevation	Not Normal	0.007	--	-0.20	0.085	Decreasing	-0.22	ft/yr
	Perchlorate	Normal	0.082	Decreasing	-24	0.014	Decreasing	-32	mg/L/yr
M-48A	Chromium	Normal	0.385	No Trend	220	1.000	No Trend	17	ug/L/yr
	Groundwater Elevation	Not Normal	0.009	--	-0.56	0.019	Decreasing	-0.62	ft/yr
	Perchlorate	Not Normal	0.240	--	17	0.319	No Trend	12	mg/L/yr
M-52	Chromium	Normal	0.886	No Trend	-2.6	1.000	No Trend	0	ug/L/yr
	Groundwater Elevation	Not Normal	0.004	--	-0.61	0.004	Decreasing	-0.43	ft/yr
	Perchlorate	Not Normal	0.029	--	-31	0.081	Decreasing	-25	mg/L/yr
M-55	Chromium	--	--	--	--	--	--	--	--
	Groundwater Elevation	Not Normal	<0.001	--	-1.6	<0.001	Decreasing	-1.6	ft/yr
	Perchlorate	--	--	--	--	--	--	--	--
M-56	Chromium	--	--	--	--	--	--	--	--
	Groundwater Elevation	Not Normal	<0.001	--	-1.7	<0.001	Decreasing	-1.7	ft/yr
	Perchlorate	--	--	--	--	--	--	--	--
M-57A	Chromium	Not Normal	0.214	--	-2.3	0.212	No Trend	-2.0	ug/L/yr
	Groundwater Elevation	Normal	0.004	Decreasing	-0.44	0.035	Decreasing	-0.40	ft/yr
	Perchlorate	Normal	0.484	No Trend	-0.35	0.536	No Trend	-0.30	mg/L/yr
M-58	Chromium	--	--	--	--	--	--	--	--
	Groundwater Elevation	Not Normal	<0.001	--	-0.92	<0.001	Decreasing	-0.98	ft/yr
	Perchlorate	--	--	--	--	--	--	--	--

TABLE C-1: Statistical Summary Table
Nevada Environmental Response Trust Site
Henderson, Nevada

Well Name	Parameter	Residual Normality	Linear Regression			Mann-Kendall		Theil-Sen Slope	Slope Units
			P-value	Trend	Slope	P-value	Trend		
M-60	Chromium	--	--	--	--	--	--	--	--
	Groundwater Elevation	Not Normal	<0.001	--	-1.9	<0.001	Decreasing	-2.0	ft/yr
	Perchlorate	--	--	--	--	--	--	--	--
M-64	Chromium	Not Normal	<0.001	--	-200	0.003	Decreasing	-200	ug/L/yr
	Groundwater Elevation	Not Normal	<0.001	--	-1.1	<0.001	Decreasing	-1.1	ft/yr
	Perchlorate	Not Normal	0.008	--	-75	0.009	Decreasing	-65	mg/L/yr
M-65	Chromium	Normal	0.438	No Trend	-220	0.324	No Trend	0	ug/L/yr
	Groundwater Elevation	Normal	<0.001	Decreasing	-1.4	<0.001	Decreasing	-1.3	ft/yr
	Perchlorate	Not Normal	0.323	--	-28	0.618	No Trend	-22	mg/L/yr
M-65D	Chromium	--	--	--	--	--	--	--	--
	Groundwater Elevation	--	--	--	--	--	--	--	--
	Perchlorate	--	--	--	--	--	--	--	--
M-66	Chromium	Normal	0.990	No Trend	3.9	1.000	No Trend	0	ug/L/yr
	Groundwater Elevation	Not Normal	<0.001	--	-0.94	<0.001	Decreasing	-1.0	ft/yr
	Perchlorate	Not Normal	0.376	--	-44	0.319	No Trend	-27	mg/L/yr
M-66D	Chromium	--	--	--	--	--	--	--	--
	Groundwater Elevation	--	--	--	--	--	--	--	--
	Perchlorate	--	--	--	--	--	--	--	--
M-67	Chromium	Not Normal	0.001	--	-570	0.013	Decreasing	-650	ug/L/yr
	Groundwater Elevation	Normal	<0.001	Decreasing	-0.60	<0.001	Decreasing	-0.62	ft/yr
	Perchlorate	Not Normal	0.003	--	-23	0.008	Decreasing	-26	mg/L/yr
M-68	Chromium	Not Normal	0.867	--	8.8	0.898	No Trend	0	ug/L/yr
	Groundwater Elevation	Normal	<0.001	Decreasing	-0.60	<0.001	Decreasing	-0.58	ft/yr
	Perchlorate	Not Normal	0.339	--	-8.0	0.195	No Trend	-13	mg/L/yr
M-69	Chromium	Normal	0.858	No Trend	0.24	1.000	No Trend	0	ug/L/yr
	Groundwater Elevation	Normal	<0.001	Decreasing	-0.50	<0.001	Decreasing	-0.49	ft/yr
	Perchlorate	Not Normal	0.005	--	-9.0	0.035	Decreasing	-9.0	mg/L/yr
M-70	Chromium	Not Normal	0.213	--	-200	0.212	No Trend	-280	ug/L/yr
	Groundwater Elevation	Normal	<0.001	Decreasing	-0.61	0.002	Decreasing	-0.086	ft/yr
	Perchlorate	Not Normal	0.553	--	-32	0.803	No Trend	-12	mg/L/yr
M-71	Chromium	Not Normal	0.238	--	-180	1.000	No Trend	-50	ug/L/yr
	Groundwater Elevation	Normal	<0.001	Decreasing	-0.21	<0.001	Decreasing	-0.24	ft/yr
	Perchlorate	Not Normal	0.292	--	-58	0.454	No Trend	-60	mg/L/yr
M-72	Chromium	Not Normal	0.212	--	260	0.247	No Trend	0	ug/L/yr
	Groundwater Elevation	Normal	<0.001	Decreasing	-0.40	<0.001	Decreasing	-0.36	ft/yr
	Perchlorate	Not Normal	0.057	--	-93	0.081	Decreasing	-70	mg/L/yr
M-72D	Chromium	--	--	--	--	--	--	--	--
	Groundwater Elevation	--	--	--	--	--	--	--	--
	Perchlorate	--	--	--	--	--	--	--	--

TABLE C-1: Statistical Summary Table
Nevada Environmental Response Trust Site
Henderson, Nevada

Well Name	Parameter	Residual Normality	Linear Regression			Mann-Kendall		Theil-Sen Slope	Slope Units
			P-value	Trend	Slope	P-value	Trend		
M-73	Chromium	Not Normal	0.027	--	620	0.081	Increasing	570	ug/L/yr
	Groundwater Elevation	Normal	<0.001	Decreasing	-0.27	<0.001	Decreasing	-0.27	ft/yr
	Perchlorate	Not Normal	0.065	--	37	0.174	No Trend	31	mg/L/yr
M-74	Chromium	Normal	0.047	Increasing	170	0.102	No Trend	180	ug/L/yr
	Groundwater Elevation	Normal	<0.001	Decreasing	-0.79	<0.001	Decreasing	-0.83	ft/yr
	Perchlorate	Not Normal	0.043	--	17	0.043	Increasing	20	mg/L/yr
M-75	Chromium	Not Normal	<0.001	--	-190	0.002	Decreasing	-200	ug/L/yr
	Groundwater Elevation	Not Normal	0.050	--	-0.16	0.035	Decreasing	-0.13	ft/yr
	Perchlorate	Normal	0.318	No Trend	0.87	0.248	No Trend	0.80	mg/L/yr
M-76	Chromium	Normal	0.002	Decreasing	-180	0.006	Decreasing	-180	ug/L/yr
	Groundwater Elevation	Not Normal	0.055	--	-0.22	0.063	Decreasing	-0.19	ft/yr
	Perchlorate	Not Normal	0.149	--	2.3	0.454	No Trend	1.9	mg/L/yr
M-77R	Chromium	--	--	--	--	--	--	--	--
	Groundwater Elevation	--	--	--	--	--	--	--	--
	Perchlorate	--	--	--	--	--	--	--	--
M-78	Chromium	--	--	--	--	--	--	--	--
	Groundwater Elevation	Not Normal	<0.001	--	-1.8	<0.001	Decreasing	-1.8	ft/yr
	Perchlorate	--	--	--	--	--	--	--	--
M-79	Chromium	Not Normal	0.196	--	-29	0.035	Decreasing	-19	ug/L/yr
	Groundwater Elevation	Not Normal	0.167	--	-0.37	0.321	No Trend	-0.077	ft/yr
	Perchlorate	Not Normal	0.230	--	-51	0.063	Decreasing	-21	mg/L/yr
M-80	Chromium	Not Normal	<0.001	--	-210	<0.001	Decreasing	-220	ug/L/yr
	Groundwater Elevation	Not Normal	0.117	--	-0.18	0.366	No Trend	-0.029	ft/yr
	Perchlorate	Normal	0.317	No Trend	-31	0.468	No Trend	-6.7	mg/L/yr
M-81A	Chromium	Not Normal	0.003	--	110	0.015	Increasing	110	ug/L/yr
	Groundwater Elevation	Normal	0.020	Decreasing	-0.19	0.003	Decreasing	-0.19	ft/yr
	Perchlorate	Not Normal	0.088	--	31	0.167	No Trend	32	mg/L/yr
M-81D	Chromium	--	--	--	--	--	--	--	--
	Groundwater Elevation	--	--	--	--	--	--	--	--
	Perchlorate	--	--	--	--	--	--	--	--
M-83	Chromium	Not Normal	0.173	--	-39	0.108	No Trend	-47	ug/L/yr
	Groundwater Elevation	Normal	0.054	Decreasing	-0.49	0.589	No Trend	0.051	ft/yr
	Perchlorate	Not Normal	0.157	--	-12	0.174	No Trend	-19	mg/L/yr
M-83D	Chromium	--	--	--	--	--	--	--	--
	Groundwater Elevation	--	--	--	--	--	--	--	--
	Perchlorate	--	--	--	--	--	--	--	--
M-92	Chromium	Normal	0.311	No Trend	-0.83	0.379	No Trend	-0.82	ug/L/yr
	Groundwater Elevation	Normal	0.066	Decreasing	-0.51	0.063	Decreasing	-0.50	ft/yr
	Perchlorate	Not Normal	0.945	--	-0.012	1.000	No Trend	-0.067	mg/L/yr

TABLE C-1: Statistical Summary Table
Nevada Environmental Response Trust Site
Henderson, Nevada

Well Name	Parameter	Residual Normality	Linear Regression			Mann-Kendall		Theil-Sen Slope	Slope Units
			P-value	Trend	Slope	P-value	Trend		
M-93	Chromium	--	--	--	--	--	--	--	--
	Groundwater Elevation	Normal	0.028	Decreasing	-0.49	0.063	Decreasing	-0.48	ft/yr
	Perchlorate	Not Normal	0.921	--	-0.023	1.000	No Trend	-0.042	mg/L/yr
M-95	Chromium	Not Normal	<0.001	--	-60	0.167	No Trend	-41	ug/L/yr
	Groundwater Elevation	Not Normal	0.006	--	-0.70	0.020	Decreasing	-0.83	ft/yr
	Perchlorate	Not Normal	<0.001	--	-16	0.017	Decreasing	-20	mg/L/yr
M-96	Chromium	--	--	--	--	--	--	--	--
	Groundwater Elevation	--	--	--	--	--	--	--	--
	Perchlorate	--	--	--	--	--	--	--	--
M-97	Chromium	Not Normal	0.037	--	-3.2	0.063	Decreasing	-3.1	ug/L/yr
	Groundwater Elevation	Not Normal	0.010	--	-0.38	0.063	Decreasing	-0.38	ft/yr
	Perchlorate	Not Normal	0.213	--	-11	0.386	No Trend	-11	mg/L/yr
M-98	Chromium	--	--	--	--	--	--	--	--
	Groundwater Elevation	--	--	--	--	--	--	--	--
	Perchlorate	--	--	--	--	--	--	--	--
M-99	Chromium	--	--	--	--	--	--	--	--
	Groundwater Elevation	Not Normal	0.024	--	-0.036	<0.001	Decreasing	-0.42	ft/yr
	Perchlorate	--	--	--	--	--	--	--	--
M-100	Chromium	--	--	--	--	--	--	--	--
	Groundwater Elevation	--	--	--	--	--	--	--	--
	Perchlorate	--	--	--	--	--	--	--	--
M-101	Chromium	--	--	--	--	--	--	--	--
	Groundwater Elevation	--	--	--	--	--	--	--	--
	Perchlorate	--	--	--	--	--	--	--	--
M-103R	Chromium	--	--	--	--	--	--	--	--
	Groundwater Elevation	--	--	--	--	--	--	--	--
	Perchlorate	--	--	--	--	--	--	--	--
M-115	Chromium	Not Normal	0.015	--	-2.0	0.059	Decreasing	-2.3	ug/L/yr
	Groundwater Elevation	Not Normal	0.014	--	-0.71	0.019	Decreasing	-0.64	ft/yr
	Perchlorate	Not Normal	<0.001	--	-0.98	0.004	Decreasing	-0.95	mg/L/yr
M-117	Chromium	Not Normal	0.351	--	0.59	0.803	No Trend	0.27	ug/L/yr
	Groundwater Elevation	Normal	<0.001	Increasing	0.67	0.002	Increasing	0.61	ft/yr
	Perchlorate	Normal	0.923	No Trend	0	0.421	No Trend	0	mg/L/yr
M-118	Chromium	Normal	0.392	No Trend	0.36	0.369	No Trend	0.29	ug/L/yr
	Groundwater Elevation	Normal	<0.001	Increasing	0.84	0.002	Increasing	0.79	ft/yr
	Perchlorate	Not Normal	0.054	--	0	0.020	Decreasing	0	mg/L/yr
M-120	Chromium	Not Normal	0.710	--	0.12	0.902	No Trend	0.11	ug/L/yr
	Groundwater Elevation	Not Normal	0.133	--	-0.26	0.063	Decreasing	-0.29	ft/yr
	Perchlorate	Normal	0.018	Increasing	0.015	0.035	Increasing	0.016	mg/L/yr

TABLE C-1: Statistical Summary Table
Nevada Environmental Response Trust Site
Henderson, Nevada

Well Name	Parameter	Residual Normality	Linear Regression			Mann-Kendall		Theil-Sen Slope	Slope Units
			P-value	Trend	Slope	P-value	Trend		
M-120R	Chromium	--	--	--	--	--	--	--	--
	Groundwater Elevation	--	--	--	--	--	--	--	--
	Perchlorate	--	--	--	--	--	--	--	--
M-121	Chromium	Not Normal	0.025	--	5.5	0.108	No Trend	5.7	ug/L/yr
	Groundwater Elevation	Normal	0.634	No Trend	0.061	0.386	No Trend	0.11	ft/yr
	Perchlorate	Normal	0.859	No Trend	-0.029	0.530	No Trend	0.042	mg/L/yr
M-121R	Chromium	--	--	--	--	--	--	--	--
	Groundwater Elevation	--	--	--	--	--	--	--	--
	Perchlorate	--	--	--	--	--	--	--	--
M-123	Chromium	Not Normal	0.149	--	-1.4	0.319	No Trend	-0.92	ug/L/yr
	Groundwater Elevation	Not Normal	0.115	--	-0.65	0.063	Decreasing	-0.39	ft/yr
	Perchlorate	Normal	0.293	No Trend	-0.16	0.108	No Trend	-0.067	mg/L/yr
M-124	Chromium	Normal	0.166	No Trend	-1.3	0.266	No Trend	-1.1	ug/L/yr
	Groundwater Elevation	Not Normal	0.044	--	-0.40	0.035	Decreasing	-0.33	ft/yr
	Perchlorate	Not Normal	0.002	--	-0.073	0.009	Decreasing	-0.072	mg/L/yr
M-125	Chromium	Normal	0.074	Decreasing	-2.9	0.022	Decreasing	-1.6	ug/L/yr
	Groundwater Elevation	Not Normal	0.088	--	-0.62	0.108	No Trend	-0.64	ft/yr
	Perchlorate	Not Normal	0.859	--	-0.0074	0.803	No Trend	0.025	mg/L/yr
M-125D	Chromium	--	--	--	--	--	--	--	--
	Groundwater Elevation	--	--	--	--	--	--	--	--
	Perchlorate	--	--	--	--	--	--	--	--
M-126	Chromium	Not Normal	0.004	--	-0.93	0.010	Decreasing	-0.94	ug/L/yr
	Groundwater Elevation	Not Normal	0.036	--	-0.51	0.019	Decreasing	-0.77	ft/yr
	Perchlorate	Not Normal	0.101	--	-0.094	0.174	No Trend	-0.14	mg/L/yr
M-128	Chromium	--	--	--	--	--	--	--	--
	Groundwater Elevation	--	--	--	--	--	--	--	--
	Perchlorate	--	--	--	--	--	--	--	--
M-129	Chromium	Not Normal	0.004	--	130	0.003	Increasing	100	ug/L/yr
	Groundwater Elevation	Not Normal	<0.001	--	-0.92	<0.001	Decreasing	-0.93	ft/yr
	Perchlorate	Not Normal	0.008	--	18	0.008	Increasing	15	mg/L/yr
M-131	Chromium	Normal	0.530	No Trend	-2.6	0.063	Decreasing	-4.3	ug/L/yr
	Groundwater Elevation	Not Normal	0.165	--	-0.14	0.711	No Trend	-0.075	ft/yr
	Perchlorate	Normal	0.212	No Trend	-2.7	0.135	No Trend	-3.8	mg/L/yr
M-132	Chromium	Not Normal	0.202	--	31	0.319	No Trend	32	ug/L/yr
	Groundwater Elevation	Not Normal	0.914	--	-0.019	1.000	No Trend	-0.021	ft/yr
	Perchlorate	Not Normal	0.050	--	2.5	0.046	Increasing	3.0	mg/L/yr
M-133	Chromium	Not Normal	0.051	--	71	0.126	No Trend	76	ug/L/yr
	Groundwater Elevation	Normal	0.960	No Trend	-0.013	0.902	No Trend	-0.058	ft/yr
	Perchlorate	Not Normal	0.005	--	6.7	0.019	Increasing	7.4	mg/L/yr

TABLE C-1: Statistical Summary Table
Nevada Environmental Response Trust Site
Henderson, Nevada

Well Name	Parameter	Residual Normality	Linear Regression			Mann-Kendall		Theil-Sen Slope	Slope Units
			P-value	Trend	Slope	P-value	Trend		
M-134	Chromium	Not Normal	0.002	--	-5.6	0.010	Decreasing	-5.0	ug/L/yr
	Groundwater Elevation	Not Normal	0.644	--	-0.070	0.711	No Trend	-0.055	ft/yr
	Perchlorate	Normal	0.442	No Trend	-3.8	0.108	No Trend	-4.6	mg/L/yr
M-135	Chromium	Not Normal	0.458	--	1.5	1.000	No Trend	-0.33	ug/L/yr
	Groundwater Elevation	Not Normal	0.005	--	-0.34	0.011	Decreasing	-0.35	ft/yr
	Perchlorate	Normal	0.065	Decreasing	-2.3	0.046	Decreasing	-2.0	mg/L/yr
M-136	Chromium	Not Normal	0.572	--	-0.65	0.618	No Trend	-1.0	ug/L/yr
	Groundwater Elevation	Not Normal	0.335	--	-0.18	0.266	No Trend	-0.25	ft/yr
	Perchlorate	Not Normal	<0.001	--	-3.9	0.013	Decreasing	-3.7	mg/L/yr
M-137	Chromium	Normal	0.026	Decreasing	-2.7	0.019	Decreasing	-2.9	ug/L/yr
	Groundwater Elevation	Normal	0.402	No Trend	-0.12	1.000	No Trend	0.0022	ft/yr
	Perchlorate	Not Normal	0.251	--	-0.028	0.212	No Trend	-0.020	mg/L/yr
M-138	Chromium	Not Normal	0.002	--	-5.8	0.004	Decreasing	-5.4	ug/L/yr
	Groundwater Elevation	Not Normal	0.293	--	-0.16	0.803	No Trend	-0.041	ft/yr
	Perchlorate	Normal	0.386	No Trend	0.026	0.247	No Trend	0	mg/L/yr
M-139	Chromium	Not Normal	0.001	--	10	0.003	Increasing	9.9	ug/L/yr
	Groundwater Elevation	Not Normal	0.903	--	0.012	0.711	No Trend	0.024	ft/yr
	Perchlorate	Normal	0.046	Increasing	0.12	0.013	Increasing	0.10	mg/L/yr
M-140	Chromium	Normal	0.047	Decreasing	-310	0.019	Decreasing	-140	ug/L/yr
	Groundwater Elevation	--	--	--	--	--	--	--	--
	Perchlorate	Not Normal	0.008	--	-45	0.022	Decreasing	-47	mg/L/yr
M-140D	Chromium	--	--	--	--	--	--	--	--
	Groundwater Elevation	--	--	--	--	--	--	--	--
	Perchlorate	--	--	--	--	--	--	--	--
M-141	Chromium	Not Normal	0.007	--	-290	0.025	Decreasing	-280	ug/L/yr
	Groundwater Elevation	Normal	0.947	No Trend	-0.017	0.536	No Trend	-0.097	ft/yr
	Perchlorate	Not Normal	0.251	--	-13	0.135	No Trend	-28	mg/L/yr
M-142	Chromium	Not Normal	0.654	--	0.50	0.902	No Trend	0.27	ug/L/yr
	Groundwater Elevation	Normal	0.189	No Trend	-0.38	0.108	No Trend	-0.24	ft/yr
	Perchlorate	Not Normal	0.097	--	-0.38	0.258	No Trend	-0.44	mg/L/yr
M-144	Chromium	Not Normal	0.087	--	-3.2	0.618	No Trend	-1.9	ug/L/yr
	Groundwater Elevation	Not Normal	0.002	--	-0.42	0.004	Decreasing	-0.43	ft/yr
	Perchlorate	Not Normal	0.100	--	-0.26	0.046	Decreasing	-0.36	mg/L/yr
M-145	Chromium	Not Normal	0.380	--	4.3	0.902	No Trend	-0.75	ug/L/yr
	Groundwater Elevation	Not Normal	0.048	--	0.23	0.035	Increasing	0.28	ft/yr
	Perchlorate	Not Normal	0.689	--	-0.0063	0.711	No Trend	-0.010	mg/L/yr
M-146	Chromium	--	--	--	--	--	--	--	--
	Groundwater Elevation	--	--	--	--	--	--	--	--
	Perchlorate	--	--	--	--	--	--	--	--

TABLE C-1: Statistical Summary Table
Nevada Environmental Response Trust Site
Henderson, Nevada

Well Name	Parameter	Residual Normality	Linear Regression			Mann-Kendall		Theil-Sen Slope	Slope Units
			P-value	Trend	Slope	P-value	Trend		
M-147	Chromium	Normal	0.415	No Trend	8.7	0.610	No Trend	2.9	ug/L/yr
	Groundwater Elevation	Normal	0.776	No Trend	0.047	1.000	No Trend	-0.0032	ft/yr
	Perchlorate	Not Normal	0.147	--	1.9	0.212	No Trend	1.9	mg/L/yr
M-148A	Chromium	Normal	0.876	No Trend	-1.1	0.530	No Trend	-2.6	ug/L/yr
	Groundwater Elevation	Not Normal	0.747	--	-0.053	0.386	No Trend	-0.14	ft/yr
	Perchlorate	Normal	0.101	Increasing	0.52	0.063	Increasing	0.44	mg/L/yr
M-149	Chromium	Normal	0.841	No Trend	50	1.000	No Trend	-35	ug/L/yr
	Groundwater Elevation	Normal	0.344	No Trend	-0.24	0.108	No Trend	-0.25	ft/yr
	Perchlorate	Not Normal	0.937	--	2.5	0.803	No Trend	-10	mg/L/yr
M-150	Chromium	Normal	0.318	No Trend	5.3	0.618	No Trend	1.3	ug/L/yr
	Groundwater Elevation	Not Normal	0.285	--	-0.39	1.000	No Trend	0.0033	ft/yr
	Perchlorate	Not Normal	0.387	--	0	0.618	No Trend	0	mg/L/yr
M-151	Chromium	Not Normal	0.031	--	2.7	0.059	Increasing	2.8	ug/L/yr
	Groundwater Elevation	Not Normal	0.004	--	0.27	0.019	Increasing	0.26	ft/yr
	Perchlorate	Normal	0.668	No Trend	0	1.000	No Trend	0	mg/L/yr
M-152	Chromium	Not Normal	0.291	--	0.18	0.385	No Trend	0	ug/L/yr
	Groundwater Elevation	Normal	0.738	No Trend	-0.034	0.711	No Trend	0.11	ft/yr
	Perchlorate	Normal	0.055	Decreasing	-0.0077	0.108	No Trend	-0.0080	mg/L/yr
M-153	Chromium	Not Normal	0.107	--	2.4	0.258	No Trend	0.67	ug/L/yr
	Groundwater Elevation	Not Normal	0.014	--	0.26	0.063	Increasing	0.27	ft/yr
	Perchlorate	Not Normal	0.714	--	0	0.618	No Trend	0	mg/L/yr
M-154	Chromium	Not Normal	0.029	--	2.5	0.063	Increasing	2.8	ug/L/yr
	Groundwater Elevation	Not Normal	0.005	--	0.22	0.108	No Trend	0.20	ft/yr
	Perchlorate	Not Normal	0.080	--	0	0.108	No Trend	0	mg/L/yr
M-155	Chromium	Normal	0.525	No Trend	-3.7	0.025	Decreasing	-2.5	ug/L/yr
	Groundwater Elevation	Not Normal	0.742	--	-0.14	0.803	No Trend	-0.19	ft/yr
	Perchlorate	Not Normal	0.115	--	0	0.158	No Trend	0	mg/L/yr
M-156	Chromium	Not Normal	0.043	--	0.46	0.212	No Trend	0.41	ug/L/yr
	Groundwater Elevation	Not Normal	0.138	--	0.17	0.108	No Trend	0.19	ft/yr
	Perchlorate	Normal	0.069	Increasing	0.0018	0.308	No Trend	0	mg/L/yr
M-159	Chromium	--	--	--	--	--	--	--	--
	Groundwater Elevation	--	--	--	--	--	--	--	--
	Perchlorate	--	--	--	--	--	--	--	--
M-160	Chromium	--	--	--	--	--	--	--	--
	Groundwater Elevation	--	--	--	--	--	--	--	--
	Perchlorate	--	--	--	--	--	--	--	--
M-161	Chromium	Not Normal	0.588	--	0.22	0.796	No Trend	0	ug/L/yr
	Groundwater Elevation	Not Normal	0.082	--	-0.17	0.063	Decreasing	-0.19	ft/yr
	Perchlorate	Not Normal	0.200	--	0	0.536	No Trend	0	mg/L/yr

TABLE C-1: Statistical Summary Table
Nevada Environmental Response Trust Site
Henderson, Nevada

Well Name	Parameter	Residual Normality	Linear Regression			Mann-Kendall		Theil-Sen Slope	Slope Units
			P-value	Trend	Slope	P-value	Trend		
M-161D	Chromium	Not Normal	0.817	--	-0.51	0.803	No Trend	0.48	ug/L/yr
	Groundwater Elevation	Not Normal	0.003	--	-0.18	0.019	Decreasing	-0.17	ft/yr
	Perchlorate	Not Normal	0.957	--	0	0.711	No Trend	0	mg/L/yr
M-162	Chromium	Not Normal	0.088	--	1.0	0.205	No Trend	1.0	ug/L/yr
	Groundwater Elevation	Normal	0.193	No Trend	-0.18	0.108	No Trend	-0.21	ft/yr
	Perchlorate	Not Normal	0.034	--	-6.2	0.063	Decreasing	-6.7	mg/L/yr
M-162D	Chromium	Not Normal	0.181	--	1.1	0.203	No Trend	1.5	ug/L/yr
	Groundwater Elevation	Not Normal	<0.001	--	-0.26	0.012	Decreasing	-0.27	ft/yr
	Perchlorate	Normal	0.520	No Trend	-0.0037	0.319	No Trend	-0.0052	mg/L/yr
M-163	Chromium	Not Normal	0.388	--	-0.31	0.530	No Trend	-0.20	ug/L/yr
	Groundwater Elevation	Not Normal	0.024	--	-0.62	0.386	No Trend	-0.45	ft/yr
	Perchlorate	Not Normal	0.028	--	0.16	0.135	No Trend	0.18	mg/L/yr
M-164	Chromium	Not Normal	0.151	--	-54	0.248	No Trend	-64	ug/L/yr
	Groundwater Elevation	Normal	0.433	No Trend	-0.076	0.174	No Trend	-0.12	ft/yr
	Perchlorate	Not Normal	0.017	--	-43	0.011	Decreasing	-34	mg/L/yr
M-165	Chromium	Normal	0.009	Increasing	1.7	0.033	Increasing	1.9	ug/L/yr
	Groundwater Elevation	Not Normal	0.315	--	-0.082	0.266	No Trend	-0.10	ft/yr
	Perchlorate	Not Normal	0.094	--	0	0.081	Decreasing	-0.0010	mg/L/yr
M-166	Chromium	--	--	--	--	--	--	--	--
	Groundwater Elevation	Normal	0.003	Decreasing	-0.86	<0.001	Decreasing	-0.60	ft/yr
	Perchlorate	--	--	--	--	--	--	--	--
M-167	Chromium	--	--	--	--	--	--	--	--
	Groundwater Elevation	Not Normal	<0.001	--	-0.94	<0.001	Decreasing	-0.98	ft/yr
	Perchlorate	--	--	--	--	--	--	--	--
M-168	Chromium	--	--	--	--	--	--	--	--
	Groundwater Elevation	Not Normal	<0.001	--	-1.0	<0.001	Decreasing	-1.0	ft/yr
	Perchlorate	--	--	--	--	--	--	--	--
M-169	Chromium	--	--	--	--	--	--	--	--
	Groundwater Elevation	Not Normal	<0.001	--	-1.1	<0.001	Decreasing	-1.1	ft/yr
	Perchlorate	--	--	--	--	--	--	--	--
M-170	Chromium	--	--	--	--	--	--	--	--
	Groundwater Elevation	Not Normal	<0.001	--	-1.4	<0.001	Decreasing	-1.3	ft/yr
	Perchlorate	--	--	--	--	--	--	--	--
M-172	Chromium	--	--	--	--	--	--	--	--
	Groundwater Elevation	Not Normal	<0.001	--	-2.0	<0.001	Decreasing	-1.9	ft/yr
	Perchlorate	--	--	--	--	--	--	--	--
M-173	Chromium	--	--	--	--	--	--	--	--
	Groundwater Elevation	Normal	<0.001	Decreasing	-1.1	<0.001	Decreasing	-1.2	ft/yr
	Perchlorate	--	--	--	--	--	--	--	--

TABLE C-1: Statistical Summary Table
Nevada Environmental Response Trust Site
Henderson, Nevada

Well Name	Parameter	Residual Normality	Linear Regression			Mann-Kendall		Theil-Sen Slope	Slope Units
			P-value	Trend	Slope	P-value	Trend		
M-174	Chromium	--	--	--	--	--	--	--	--
	Groundwater Elevation	Not Normal	<0.001	--	-0.62	<0.001	Decreasing	-0.67	ft/yr
	Perchlorate	--	--	--	--	--	--	--	--
M-175	Chromium	--	--	--	--	--	--	--	--
	Groundwater Elevation	Not Normal	<0.001	--	-0.47	<0.001	Decreasing	-0.51	ft/yr
	Perchlorate	--	--	--	--	--	--	--	--
M-176	Chromium	--	--	--	--	--	--	--	--
	Groundwater Elevation	Normal	<0.001	Decreasing	-0.37	0.003	Decreasing	-0.39	ft/yr
	Perchlorate	--	--	--	--	--	--	--	--
M-177	Chromium	--	--	--	--	--	--	--	--
	Groundwater Elevation	Normal	<0.001	Decreasing	-0.45	<0.001	Decreasing	-0.43	ft/yr
	Perchlorate	--	--	--	--	--	--	--	--
M-181	Chromium	Not Normal	0.467	--	0.27	0.379	No Trend	0.37	ug/L/yr
	Groundwater Elevation	Not Normal	0.845	--	-0.019	0.902	No Trend	-0.043	ft/yr
	Perchlorate	Normal	0.137	Decreasing	-0.0039	0.610	No Trend	0	mg/L/yr
M-182	Chromium	Not Normal	0.106	--	-19	0.137	No Trend	-23	ug/L/yr
	Groundwater Elevation	Not Normal	0.418	--	-0.14	0.266	No Trend	-0.15	ft/yr
	Perchlorate	Not Normal	<0.001	--	1.8	0.001	Increasing	1.8	mg/L/yr
M-186	Chromium	Not Normal	0.481	--	-320	1.000	No Trend	17	ug/L/yr
	Groundwater Elevation	Not Normal	0.681	--	-0.061	0.386	No Trend	-0.15	ft/yr
	Perchlorate	Not Normal	0.486	--	-18	0.902	No Trend	-6.8	mg/L/yr
M-186D	Chromium	Normal	0.617	No Trend	0.34	0.521	No Trend	0.37	ug/L/yr
	Groundwater Elevation	Normal	0.096	Decreasing	-2.7	0.602	No Trend	-0.079	ft/yr
	Perchlorate	Not Normal	0.001	--	-0.036	0.008	Decreasing	-0.040	mg/L/yr
M-189	Chromium	Not Normal	0.459	--	4.3	0.902	No Trend	4.3	ug/L/yr
	Groundwater Elevation	Not Normal	0.443	--	0.051	0.213	No Trend	0.069	ft/yr
	Perchlorate	Not Normal	0.073	--	-0.69	0.135	No Trend	-0.80	mg/L/yr
M-190	Chromium	Not Normal	0.013	--	160	0.108	No Trend	150	ug/L/yr
	Groundwater Elevation	Not Normal	0.089	--	-0.099	0.174	No Trend	-0.089	ft/yr
	Perchlorate	Not Normal	0.014	--	3.1	0.063	Increasing	3.1	mg/L/yr
M-191	Chromium	Not Normal	0.018	--	-3100	0.017	Decreasing	-2800	ug/L/yr
	Groundwater Elevation	Not Normal	0.712	--	-0.038	0.536	No Trend	-0.10	ft/yr
	Perchlorate	Not Normal	0.005	--	-44	0.019	Decreasing	-45	mg/L/yr
M-192	Chromium	Not Normal	0.680	--	14	0.902	No Trend	10	ug/L/yr
	Groundwater Elevation	Not Normal	0.747	--	-0.028	0.618	No Trend	0.031	ft/yr
	Perchlorate	Not Normal	0.019	--	-32	0.025	Decreasing	-22	mg/L/yr
M-193	Chromium	Not Normal	0.004	--	-66	0.046	Decreasing	-64	ug/L/yr
	Groundwater Elevation	Not Normal	0.056	--	-0.092	0.072	Decreasing	-0.082	ft/yr
	Perchlorate	Not Normal	0.742	--	11	0.803	No Trend	15	mg/L/yr

TABLE C-1: Statistical Summary Table
Nevada Environmental Response Trust Site
Henderson, Nevada

Well Name	Parameter	Residual Normality	Linear Regression			Mann-Kendall		Theil-Sen Slope	Slope Units
			P-value	Trend	Slope	P-value	Trend		
M-195	Chromium	--	--	--	--	--	--	--	--
	Groundwater Elevation	--	--	--	--	--	--	--	--
	Perchlorate	--	--	--	--	--	--	--	--
M-196	Chromium	--	--	--	--	--	--	--	--
	Groundwater Elevation	--	--	--	--	--	--	--	--
	Perchlorate	--	--	--	--	--	--	--	--
M-197	Chromium	--	--	--	--	--	--	--	--
	Groundwater Elevation	--	--	--	--	--	--	--	--
	Perchlorate	--	--	--	--	--	--	--	--
M-198	Chromium	--	--	--	--	--	--	--	--
	Groundwater Elevation	--	--	--	--	--	--	--	--
	Perchlorate	--	--	--	--	--	--	--	--
M-199	Chromium	--	--	--	--	--	--	--	--
	Groundwater Elevation	--	--	--	--	--	--	--	--
	Perchlorate	--	--	--	--	--	--	--	--
M-200	Chromium	--	--	--	--	--	--	--	--
	Groundwater Elevation	--	--	--	--	--	--	--	--
	Perchlorate	--	--	--	--	--	--	--	--
M-201	Chromium	--	--	--	--	--	--	--	--
	Groundwater Elevation	--	--	--	--	--	--	--	--
	Perchlorate	--	--	--	--	--	--	--	--
M-202	Chromium	--	--	--	--	--	--	--	--
	Groundwater Elevation	--	--	--	--	--	--	--	--
	Perchlorate	--	--	--	--	--	--	--	--
M-203	Chromium	--	--	--	--	--	--	--	--
	Groundwater Elevation	--	--	--	--	--	--	--	--
	Perchlorate	--	--	--	--	--	--	--	--
M-204	Chromium	--	--	--	--	--	--	--	--
	Groundwater Elevation	--	--	--	--	--	--	--	--
	Perchlorate	--	--	--	--	--	--	--	--
M-205	Chromium	--	--	--	--	--	--	--	--
	Groundwater Elevation	--	--	--	--	--	--	--	--
	Perchlorate	--	--	--	--	--	--	--	--
M-206	Chromium	--	--	--	--	--	--	--	--
	Groundwater Elevation	--	--	--	--	--	--	--	--
	Perchlorate	--	--	--	--	--	--	--	--
M-207	Chromium	--	--	--	--	--	--	--	--
	Groundwater Elevation	--	--	--	--	--	--	--	--
	Perchlorate	--	--	--	--	--	--	--	--

TABLE C-1: Statistical Summary Table
Nevada Environmental Response Trust Site
Henderson, Nevada

Well Name	Parameter	Residual Normality	Linear Regression			Mann-Kendall		Theil-Sen Slope	Slope Units
			P-value	Trend	Slope	P-value	Trend		
M-208	Chromium	--	--	--	--	--	--	--	--
	Groundwater Elevation	--	--	--	--	--	--	--	--
	Perchlorate	--	--	--	--	--	--	--	--
M-209	Chromium	--	--	--	--	--	--	--	--
	Groundwater Elevation	--	--	--	--	--	--	--	--
	Perchlorate	--	--	--	--	--	--	--	--
M-210	Chromium	--	--	--	--	--	--	--	--
	Groundwater Elevation	--	--	--	--	--	--	--	--
	Perchlorate	--	--	--	--	--	--	--	--
M-211	Chromium	--	--	--	--	--	--	--	--
	Groundwater Elevation	--	--	--	--	--	--	--	--
	Perchlorate	--	--	--	--	--	--	--	--
M-212	Chromium	--	--	--	--	--	--	--	--
	Groundwater Elevation	--	--	--	--	--	--	--	--
	Perchlorate	--	--	--	--	--	--	--	--
M-213	Chromium	--	--	--	--	--	--	--	--
	Groundwater Elevation	--	--	--	--	--	--	--	--
	Perchlorate	--	--	--	--	--	--	--	--
M-214	Chromium	--	--	--	--	--	--	--	--
	Groundwater Elevation	--	--	--	--	--	--	--	--
	Perchlorate	--	--	--	--	--	--	--	--
M-215	Chromium	--	--	--	--	--	--	--	--
	Groundwater Elevation	--	--	--	--	--	--	--	--
	Perchlorate	--	--	--	--	--	--	--	--
M-216	Chromium	--	--	--	--	--	--	--	--
	Groundwater Elevation	--	--	--	--	--	--	--	--
	Perchlorate	--	--	--	--	--	--	--	--
M-217	Chromium	--	--	--	--	--	--	--	--
	Groundwater Elevation	--	--	--	--	--	--	--	--
	Perchlorate	--	--	--	--	--	--	--	--
M-218	Chromium	--	--	--	--	--	--	--	--
	Groundwater Elevation	--	--	--	--	--	--	--	--
	Perchlorate	--	--	--	--	--	--	--	--
M-219	Chromium	--	--	--	--	--	--	--	--
	Groundwater Elevation	--	--	--	--	--	--	--	--
	Perchlorate	--	--	--	--	--	--	--	--
M-220	Chromium	--	--	--	--	--	--	--	--
	Groundwater Elevation	--	--	--	--	--	--	--	--
	Perchlorate	--	--	--	--	--	--	--	--

TABLE C-1: Statistical Summary Table
Nevada Environmental Response Trust Site
Henderson, Nevada

Well Name	Parameter	Residual Normality	Linear Regression			Mann-Kendall		Theil-Sen Slope	Slope Units
			P-value	Trend	Slope	P-value	Trend		
M-221	Chromium	--	--	--	--	--	--	--	--
	Groundwater Elevation	--	--	--	--	--	--	--	--
	Perchlorate	--	--	--	--	--	--	--	--
M-222	Chromium	--	--	--	--	--	--	--	--
	Groundwater Elevation	--	--	--	--	--	--	--	--
	Perchlorate	--	--	--	--	--	--	--	--
M-223	Chromium	--	--	--	--	--	--	--	--
	Groundwater Elevation	--	--	--	--	--	--	--	--
	Perchlorate	--	--	--	--	--	--	--	--
M-224R	Chromium	--	--	--	--	--	--	--	--
	Groundwater Elevation	--	--	--	--	--	--	--	--
	Perchlorate	--	--	--	--	--	--	--	--
M-225R	Chromium	--	--	--	--	--	--	--	--
	Groundwater Elevation	--	--	--	--	--	--	--	--
	Perchlorate	--	--	--	--	--	--	--	--
M-226	Chromium	--	--	--	--	--	--	--	--
	Groundwater Elevation	--	--	--	--	--	--	--	--
	Perchlorate	--	--	--	--	--	--	--	--
M-227R	Chromium	--	--	--	--	--	--	--	--
	Groundwater Elevation	--	--	--	--	--	--	--	--
	Perchlorate	--	--	--	--	--	--	--	--
M-228R	Chromium	--	--	--	--	--	--	--	--
	Groundwater Elevation	--	--	--	--	--	--	--	--
	Perchlorate	--	--	--	--	--	--	--	--
M-229	Chromium	--	--	--	--	--	--	--	--
	Groundwater Elevation	--	--	--	--	--	--	--	--
	Perchlorate	--	--	--	--	--	--	--	--
M-230	Chromium	--	--	--	--	--	--	--	--
	Groundwater Elevation	--	--	--	--	--	--	--	--
	Perchlorate	--	--	--	--	--	--	--	--
M-231	Chromium	--	--	--	--	--	--	--	--
	Groundwater Elevation	--	--	--	--	--	--	--	--
	Perchlorate	--	--	--	--	--	--	--	--
M-232	Chromium	--	--	--	--	--	--	--	--
	Groundwater Elevation	--	--	--	--	--	--	--	--
	Perchlorate	--	--	--	--	--	--	--	--
M-233	Chromium	--	--	--	--	--	--	--	--
	Groundwater Elevation	--	--	--	--	--	--	--	--
	Perchlorate	--	--	--	--	--	--	--	--

TABLE C-1: Statistical Summary Table
Nevada Environmental Response Trust Site
Henderson, Nevada

Well Name	Parameter	Residual Normality	Linear Regression			Mann-Kendall		Theil-Sen Slope	Slope Units
			P-value	Trend	Slope	P-value	Trend		
M-234	Chromium	--	--	--	--	--	--	--	--
	Groundwater Elevation	--	--	--	--	--	--	--	--
	Perchlorate	--	--	--	--	--	--	--	--
M-235	Chromium	--	--	--	--	--	--	--	--
	Groundwater Elevation	--	--	--	--	--	--	--	--
	Perchlorate	--	--	--	--	--	--	--	--
M-236	Chromium	--	--	--	--	--	--	--	--
	Groundwater Elevation	--	--	--	--	--	--	--	--
	Perchlorate	--	--	--	--	--	--	--	--
M-237	Chromium	--	--	--	--	--	--	--	--
	Groundwater Elevation	--	--	--	--	--	--	--	--
	Perchlorate	--	--	--	--	--	--	--	--
M-238	Chromium	--	--	--	--	--	--	--	--
	Groundwater Elevation	--	--	--	--	--	--	--	--
	Perchlorate	--	--	--	--	--	--	--	--
M-239	Chromium	--	--	--	--	--	--	--	--
	Groundwater Elevation	--	--	--	--	--	--	--	--
	Perchlorate	--	--	--	--	--	--	--	--
M-240	Chromium	--	--	--	--	--	--	--	--
	Groundwater Elevation	--	--	--	--	--	--	--	--
	Perchlorate	--	--	--	--	--	--	--	--
M-241	Chromium	--	--	--	--	--	--	--	--
	Groundwater Elevation	--	--	--	--	--	--	--	--
	Perchlorate	--	--	--	--	--	--	--	--
M-242	Chromium	--	--	--	--	--	--	--	--
	Groundwater Elevation	--	--	--	--	--	--	--	--
	Perchlorate	--	--	--	--	--	--	--	--
M-243	Chromium	--	--	--	--	--	--	--	--
	Groundwater Elevation	--	--	--	--	--	--	--	--
	Perchlorate	--	--	--	--	--	--	--	--
M-244	Chromium	--	--	--	--	--	--	--	--
	Groundwater Elevation	--	--	--	--	--	--	--	--
	Perchlorate	--	--	--	--	--	--	--	--
M-245	Chromium	--	--	--	--	--	--	--	--
	Groundwater Elevation	--	--	--	--	--	--	--	--
	Perchlorate	--	--	--	--	--	--	--	--
M-246	Chromium	--	--	--	--	--	--	--	--
	Groundwater Elevation	--	--	--	--	--	--	--	--
	Perchlorate	--	--	--	--	--	--	--	--

TABLE C-1: Statistical Summary Table
Nevada Environmental Response Trust Site
Henderson, Nevada

Well Name	Parameter	Residual Normality	Linear Regression			Mann-Kendall		Theil-Sen Slope	Slope Units
			P-value	Trend	Slope	P-value	Trend		
M-247-60	Chromium	--	--	--	--	--	--	--	--
	Groundwater Elevation	--	--	--	--	--	--	--	--
	Perchlorate	--	--	--	--	--	--	--	--
M-247-100	Chromium	--	--	--	--	--	--	--	--
	Groundwater Elevation	--	--	--	--	--	--	--	--
	Perchlorate	--	--	--	--	--	--	--	--
M-248	Chromium	--	--	--	--	--	--	--	--
	Groundwater Elevation	--	--	--	--	--	--	--	--
	Perchlorate	--	--	--	--	--	--	--	--
M-249-60	Chromium	--	--	--	--	--	--	--	--
	Groundwater Elevation	--	--	--	--	--	--	--	--
	Perchlorate	--	--	--	--	--	--	--	--
M-249-100	Chromium	--	--	--	--	--	--	--	--
	Groundwater Elevation	--	--	--	--	--	--	--	--
	Perchlorate	--	--	--	--	--	--	--	--
M-250	Chromium	--	--	--	--	--	--	--	--
	Groundwater Elevation	--	--	--	--	--	--	--	--
	Perchlorate	--	--	--	--	--	--	--	--
M-251-60	Chromium	--	--	--	--	--	--	--	--
	Groundwater Elevation	--	--	--	--	--	--	--	--
	Perchlorate	--	--	--	--	--	--	--	--
M-251-100	Chromium	--	--	--	--	--	--	--	--
	Groundwater Elevation	--	--	--	--	--	--	--	--
	Perchlorate	--	--	--	--	--	--	--	--
M-252	Chromium	--	--	--	--	--	--	--	--
	Groundwater Elevation	--	--	--	--	--	--	--	--
	Perchlorate	--	--	--	--	--	--	--	--
M-253-60	Chromium	--	--	--	--	--	--	--	--
	Groundwater Elevation	--	--	--	--	--	--	--	--
	Perchlorate	--	--	--	--	--	--	--	--
M-253-100	Chromium	--	--	--	--	--	--	--	--
	Groundwater Elevation	--	--	--	--	--	--	--	--
	Perchlorate	--	--	--	--	--	--	--	--
M-254	Chromium	--	--	--	--	--	--	--	--
	Groundwater Elevation	--	--	--	--	--	--	--	--
	Perchlorate	--	--	--	--	--	--	--	--
M-255-60	Chromium	--	--	--	--	--	--	--	--
	Groundwater Elevation	--	--	--	--	--	--	--	--
	Perchlorate	--	--	--	--	--	--	--	--

TABLE C-1: Statistical Summary Table
Nevada Environmental Response Trust Site
Henderson, Nevada

Well Name	Parameter	Residual Normality	Linear Regression			Mann-Kendall		Theil-Sen Slope	Slope Units
			P-value	Trend	Slope	P-value	Trend		
M-255-100	Chromium	--	--	--	--	--	--	--	--
	Groundwater Elevation	--	--	--	--	--	--	--	--
	Perchlorate	--	--	--	--	--	--	--	--
M-256-60	Chromium	--	--	--	--	--	--	--	--
	Groundwater Elevation	--	--	--	--	--	--	--	--
	Perchlorate	--	--	--	--	--	--	--	--
M-256-100	Chromium	--	--	--	--	--	--	--	--
	Groundwater Elevation	--	--	--	--	--	--	--	--
	Perchlorate	--	--	--	--	--	--	--	--
M-257	Chromium	--	--	--	--	--	--	--	--
	Groundwater Elevation	--	--	--	--	--	--	--	--
	Perchlorate	--	--	--	--	--	--	--	--
M-258	Chromium	--	--	--	--	--	--	--	--
	Groundwater Elevation	--	--	--	--	--	--	--	--
	Perchlorate	--	--	--	--	--	--	--	--
M-259-60	Chromium	--	--	--	--	--	--	--	--
	Groundwater Elevation	--	--	--	--	--	--	--	--
	Perchlorate	--	--	--	--	--	--	--	--
M-259-100	Chromium	--	--	--	--	--	--	--	--
	Groundwater Elevation	--	--	--	--	--	--	--	--
	Perchlorate	--	--	--	--	--	--	--	--
M-260	Chromium	--	--	--	--	--	--	--	--
	Groundwater Elevation	--	--	--	--	--	--	--	--
	Perchlorate	--	--	--	--	--	--	--	--
M-261	Chromium	--	--	--	--	--	--	--	--
	Groundwater Elevation	--	--	--	--	--	--	--	--
	Perchlorate	--	--	--	--	--	--	--	--
M-262	Chromium	--	--	--	--	--	--	--	--
	Groundwater Elevation	--	--	--	--	--	--	--	--
	Perchlorate	--	--	--	--	--	--	--	--
M-263	Chromium	--	--	--	--	--	--	--	--
	Groundwater Elevation	--	--	--	--	--	--	--	--
	Perchlorate	--	--	--	--	--	--	--	--
M-264	Chromium	--	--	--	--	--	--	--	--
	Groundwater Elevation	--	--	--	--	--	--	--	--
	Perchlorate	--	--	--	--	--	--	--	--
M-265	Chromium	--	--	--	--	--	--	--	--
	Groundwater Elevation	--	--	--	--	--	--	--	--
	Perchlorate	--	--	--	--	--	--	--	--

TABLE C-1: Statistical Summary Table
Nevada Environmental Response Trust Site
Henderson, Nevada

Well Name	Parameter	Residual Normality	Linear Regression			Mann-Kendall		Theil-Sen Slope	Slope Units
			P-value	Trend	Slope	P-value	Trend		
M-266	Chromium	--	--	--	--	--	--	--	--
	Groundwater Elevation	--	--	--	--	--	--	--	--
	Perchlorate	--	--	--	--	--	--	--	--
M-267	Chromium	--	--	--	--	--	--	--	--
	Groundwater Elevation	--	--	--	--	--	--	--	--
	Perchlorate	--	--	--	--	--	--	--	--
M-268	Chromium	--	--	--	--	--	--	--	--
	Groundwater Elevation	--	--	--	--	--	--	--	--
	Perchlorate	--	--	--	--	--	--	--	--
M-269	Chromium	--	--	--	--	--	--	--	--
	Groundwater Elevation	--	--	--	--	--	--	--	--
	Perchlorate	--	--	--	--	--	--	--	--
M-270	Chromium	--	--	--	--	--	--	--	--
	Groundwater Elevation	--	--	--	--	--	--	--	--
	Perchlorate	--	--	--	--	--	--	--	--
M-271	Chromium	--	--	--	--	--	--	--	--
	Groundwater Elevation	--	--	--	--	--	--	--	--
	Perchlorate	--	--	--	--	--	--	--	--
MC-3	Chromium	--	--	--	--	--	--	--	--
	Groundwater Elevation	Not Normal	0.072	--	0.080	0.174	No Trend	0.046	ft/yr
	Perchlorate	Not Normal	0.759	--	-0.083	0.803	No Trend	-0.0033	mg/L/yr
MC-6	Chromium	--	--	--	--	--	--	--	--
	Groundwater Elevation	Not Normal	0.016	--	0.34	0.013	Increasing	0.25	ft/yr
	Perchlorate	Normal	0.275	No Trend	-0.057	0.063	Decreasing	-0.052	mg/L/yr
MC-7	Chromium	--	--	--	--	--	--	--	--
	Groundwater Elevation	Not Normal	0.007	--	0.24	0.063	Increasing	0.24	ft/yr
	Perchlorate	Normal	0.937	No Trend	-0.038	1.000	No Trend	-0.048	mg/L/yr
MC-09R	Chromium	--	--	--	--	--	--	--	--
	Groundwater Elevation	--	--	--	--	--	--	--	--
	Perchlorate	--	--	--	--	--	--	--	--
MC-29	Chromium	--	--	--	--	--	--	--	--
	Groundwater Elevation	--	--	--	--	--	--	--	--
	Perchlorate	--	--	--	--	--	--	--	--
MC-45	Chromium	--	--	--	--	--	--	--	--
	Groundwater Elevation	--	--	--	--	--	--	--	--
	Perchlorate	--	--	--	--	--	--	--	--
MC-50R	Chromium	--	--	--	--	--	--	--	--
	Groundwater Elevation	--	--	--	--	--	--	--	--
	Perchlorate	--	--	--	--	--	--	--	--

TABLE C-1: Statistical Summary Table
Nevada Environmental Response Trust Site
Henderson, Nevada

Well Name	Parameter	Residual Normality	Linear Regression			Mann-Kendall		Theil-Sen Slope	Slope Units
			P-value	Trend	Slope	P-value	Trend		
MC-51R	Chromium	--	--	--	--	--	--	--	--
	Groundwater Elevation	--	--	--	--	--	--	--	--
	Perchlorate	--	--	--	--	--	--	--	--
MC-53R	Chromium	--	--	--	--	--	--	--	--
	Groundwater Elevation	--	--	--	--	--	--	--	--
	Perchlorate	--	--	--	--	--	--	--	--
MC-65R2	Chromium	--	--	--	--	--	--	--	--
	Groundwater Elevation	--	--	--	--	--	--	--	--
	Perchlorate	--	--	--	--	--	--	--	--
MC-69	Chromium	--	--	--	--	--	--	--	--
	Groundwater Elevation	Not Normal	0.004	--	0.32	0.019	Increasing	0.32	ft/yr
	Perchlorate	Normal	0.624	No Trend	-0.025	0.319	No Trend	-0.0056	mg/L/yr
MC-93	Chromium	--	--	--	--	--	--	--	--
	Groundwater Elevation	Not Normal	0.002	--	0.25	0.019	Increasing	0.25	ft/yr
	Perchlorate	Not Normal	0.005	--	-2.1	0.019	Decreasing	-1.9	mg/L/yr
MC-94	Chromium	--	--	--	--	--	--	--	--
	Groundwater Elevation	--	--	--	--	--	--	--	--
	Perchlorate	--	--	--	--	--	--	--	--
MC-97	Chromium	--	--	--	--	--	--	--	--
	Groundwater Elevation	Not Normal	0.030	--	0.56	0.063	Increasing	0.22	ft/yr
	Perchlorate	Not Normal	0.038	--	-0.24	0.013	Decreasing	-0.038	mg/L/yr
MC-111	Chromium	--	--	--	--	--	--	--	--
	Groundwater Elevation	--	--	--	--	--	--	--	--
	Perchlorate	--	--	--	--	--	--	--	--
MC-MW-37R2	Chromium	--	--	--	--	--	--	--	--
	Groundwater Elevation	--	--	--	--	--	--	--	--
	Perchlorate	--	--	--	--	--	--	--	--
MCF-01A	Chromium	--	--	--	--	--	--	--	--
	Groundwater Elevation	--	--	--	--	--	--	--	--
	Perchlorate	--	--	--	--	--	--	--	--
MCF-01B	Chromium	--	--	--	--	--	--	--	--
	Groundwater Elevation	--	--	--	--	--	--	--	--
	Perchlorate	--	--	--	--	--	--	--	--
MCF-03A	Chromium	--	--	--	--	--	--	--	--
	Groundwater Elevation	--	--	--	--	--	--	--	--
	Perchlorate	--	--	--	--	--	--	--	--
MCF-03B	Chromium	--	--	--	--	--	--	--	--
	Groundwater Elevation	--	--	--	--	--	--	--	--
	Perchlorate	--	--	--	--	--	--	--	--

TABLE C-1: Statistical Summary Table
Nevada Environmental Response Trust Site
Henderson, Nevada

Well Name	Parameter	Residual Normality	Linear Regression			Mann-Kendall		Theil-Sen Slope	Slope Units
			P-value	Trend	Slope	P-value	Trend		
MCF-06A-R2	Chromium	--	--	--	--	--	--	--	--
	Groundwater Elevation	--	--	--	--	--	--	--	--
	Perchlorate	--	--	--	--	--	--	--	--
MCF-06B-R	Chromium	--	--	--	--	--	--	--	--
	Groundwater Elevation	--	--	--	--	--	--	--	--
	Perchlorate	--	--	--	--	--	--	--	--
MCF-06C-R	Chromium	--	--	--	--	--	--	--	--
	Groundwater Elevation	--	--	--	--	--	--	--	--
	Perchlorate	--	--	--	--	--	--	--	--
MCF-07	Chromium	--	--	--	--	--	--	--	--
	Groundwater Elevation	--	--	--	--	--	--	--	--
	Perchlorate	--	--	--	--	--	--	--	--
MCF-09A	Chromium	--	--	--	--	--	--	--	--
	Groundwater Elevation	--	--	--	--	--	--	--	--
	Perchlorate	--	--	--	--	--	--	--	--
MCF-09B	Chromium	--	--	--	--	--	--	--	--
	Groundwater Elevation	--	--	--	--	--	--	--	--
	Perchlorate	--	--	--	--	--	--	--	--
MCF-11	Chromium	--	--	--	--	--	--	--	--
	Groundwater Elevation	--	--	--	--	--	--	--	--
	Perchlorate	--	--	--	--	--	--	--	--
MCF-16B	Chromium	--	--	--	--	--	--	--	--
	Groundwater Elevation	--	--	--	--	--	--	--	--
	Perchlorate	--	--	--	--	--	--	--	--
MCF-16C	Chromium	--	--	--	--	--	--	--	--
	Groundwater Elevation	--	--	--	--	--	--	--	--
	Perchlorate	--	--	--	--	--	--	--	--
MCF-24A	Chromium	--	--	--	--	--	--	--	--
	Groundwater Elevation	--	--	--	--	--	--	--	--
	Perchlorate	--	--	--	--	--	--	--	--
MCF-24B	Chromium	--	--	--	--	--	--	--	--
	Groundwater Elevation	--	--	--	--	--	--	--	--
	Perchlorate	--	--	--	--	--	--	--	--
MCF-27	Chromium	--	--	--	--	--	--	--	--
	Groundwater Elevation	--	--	--	--	--	--	--	--
	Perchlorate	--	--	--	--	--	--	--	--
MCF-29A	Chromium	--	--	--	--	--	--	--	--
	Groundwater Elevation	--	--	--	--	--	--	--	--
	Perchlorate	--	--	--	--	--	--	--	--

TABLE C-1: Statistical Summary Table
Nevada Environmental Response Trust Site
Henderson, Nevada

Well Name	Parameter	Residual Normality	Linear Regression			Mann-Kendall		Theil-Sen Slope	Slope Units
			P-value	Trend	Slope	P-value	Trend		
MCF-29B	Chromium	--	--	--	--	--	--	--	--
	Groundwater Elevation	--	--	--	--	--	--	--	--
	Perchlorate	--	--	--	--	--	--	--	--
MCF-30A	Chromium	--	--	--	--	--	--	--	--
	Groundwater Elevation	--	--	--	--	--	--	--	--
	Perchlorate	--	--	--	--	--	--	--	--
MCF-30B	Chromium	--	--	--	--	--	--	--	--
	Groundwater Elevation	--	--	--	--	--	--	--	--
	Perchlorate	--	--	--	--	--	--	--	--
MCF-31A	Chromium	--	--	--	--	--	--	--	--
	Groundwater Elevation	--	--	--	--	--	--	--	--
	Perchlorate	--	--	--	--	--	--	--	--
MCF-31B	Chromium	--	--	--	--	--	--	--	--
	Groundwater Elevation	--	--	--	--	--	--	--	--
	Perchlorate	--	--	--	--	--	--	--	--
MCF-32A	Chromium	--	--	--	--	--	--	--	--
	Groundwater Elevation	--	--	--	--	--	--	--	--
	Perchlorate	--	--	--	--	--	--	--	--
MCF-32B	Chromium	--	--	--	--	--	--	--	--
	Groundwater Elevation	--	--	--	--	--	--	--	--
	Perchlorate	--	--	--	--	--	--	--	--
MW-1(CHIM)	Chromium	--	--	--	--	--	--	--	--
	Groundwater Elevation	--	--	--	--	--	--	--	--
	Perchlorate	--	--	--	--	--	--	--	--
MW-2(CHIM)	Chromium	--	--	--	--	--	--	--	--
	Groundwater Elevation	--	--	--	--	--	--	--	--
	Perchlorate	--	--	--	--	--	--	--	--
MW-02(HEND)	Chromium	--	--	--	--	--	--	--	--
	Groundwater Elevation	Not Normal	0.003	--	0.12	0.013	Increasing	0.13	ft/yr
	Perchlorate	Not Normal	0.002	--	-0.088	0.013	Decreasing	-0.093	mg/L/yr
MW-3(CHIM)	Chromium	--	--	--	--	--	--	--	--
	Groundwater Elevation	Normal	0.669	No Trend	0.099	0.386	No Trend	0.054	ft/yr
	Perchlorate	Not Normal	0.730	--	0.034	1.000	No Trend	0.011	mg/L/yr
MW-4(CHIM)	Chromium	--	--	--	--	--	--	--	--
	Groundwater Elevation	Normal	0.897	No Trend	-0.026	0.530	No Trend	0.022	ft/yr
	Perchlorate	Not Normal	0.797	--	0.013	1.000	No Trend	0	mg/L/yr
MW-04(HEND)	Chromium	--	--	--	--	--	--	--	--
	Groundwater Elevation	--	--	--	--	--	--	--	--
	Perchlorate	--	--	--	--	--	--	--	--

TABLE C-1: Statistical Summary Table
Nevada Environmental Response Trust Site
Henderson, Nevada

Well Name	Parameter	Residual Normality	Linear Regression			Mann-Kendall		Theil-Sen Slope	Slope Units
			P-value	Trend	Slope	P-value	Trend		
MW-05(HEND)	Chromium	--	--	--	--	--	--	--	--
	Groundwater Elevation	--	--	--	--	--	--	--	--
	Perchlorate	--	--	--	--	--	--	--	--
MW-06(HEND)	Chromium	--	--	--	--	--	--	--	--
	Groundwater Elevation	--	--	--	--	--	--	--	--
	Perchlorate	--	--	--	--	--	--	--	--
MW-10(HEND)	Chromium	--	--	--	--	--	--	--	--
	Groundwater Elevation	--	--	--	--	--	--	--	--
	Perchlorate	--	--	--	--	--	--	--	--
MW-11(HEND)	Chromium	--	--	--	--	--	--	--	--
	Groundwater Elevation	--	--	--	--	--	--	--	--
	Perchlorate	--	--	--	--	--	--	--	--
MW-12(HEND)	Chromium	--	--	--	--	--	--	--	--
	Groundwater Elevation	--	--	--	--	--	--	--	--
	Perchlorate	--	--	--	--	--	--	--	--
MW-13(HEND)	Chromium	--	--	--	--	--	--	--	--
	Groundwater Elevation	Not Normal	0.351	--	0.053	0.348	No Trend	0.083	ft/yr
	Perchlorate	Not Normal	0.002	--	-0.19	0.017	Decreasing	-0.19	mg/L/yr
MW-15(HEND)	Chromium	--	--	--	--	--	--	--	--
	Groundwater Elevation	--	--	--	--	--	--	--	--
	Perchlorate	--	--	--	--	--	--	--	--
MW-16(HEND)	Chromium	--	--	--	--	--	--	--	--
	Groundwater Elevation	--	--	--	--	--	--	--	--
	Perchlorate	--	--	--	--	--	--	--	--
MW-16(NERT)	Chromium	Normal	0.112	Decreasing	-0.50	0.049	Decreasing	-0.38	ug/L/yr
	Groundwater Elevation	Normal	0.017	Decreasing	-0.57	0.006	Decreasing	-0.42	ft/yr
	Perchlorate	Not Normal	0.018	--	-0.15	0.035	Decreasing	-0.13	mg/L/yr
MW-17(HEND)	Chromium	--	--	--	--	--	--	--	--
	Groundwater Elevation	--	--	--	--	--	--	--	--
	Perchlorate	--	--	--	--	--	--	--	--
MW-18(HEND)	Chromium	--	--	--	--	--	--	--	--
	Groundwater Elevation	--	--	--	--	--	--	--	--
	Perchlorate	--	--	--	--	--	--	--	--
MW-19(HEND)	Chromium	--	--	--	--	--	--	--	--
	Groundwater Elevation	--	--	--	--	--	--	--	--
	Perchlorate	--	--	--	--	--	--	--	--
MW-20(HEND)	Chromium	--	--	--	--	--	--	--	--
	Groundwater Elevation	Not Normal	<0.001	--	0.26	0.002	Increasing	0.26	ft/yr
	Perchlorate	Not Normal	0.051	--	-0.018	0.046	Decreasing	-0.011	mg/L/yr

TABLE C-1: Statistical Summary Table
Nevada Environmental Response Trust Site
Henderson, Nevada

Well Name	Parameter	Residual Normality	Linear Regression			Mann-Kendall		Theil-Sen Slope	Slope Units
			P-value	Trend	Slope	P-value	Trend		
MW-21R(HEND)	Chromium	--	--	--	--	--	--	--	--
	Groundwater Elevation	--	--	--	--	--	--	--	--
	Perchlorate	--	--	--	--	--	--	--	--
MW-22(HEND)	Chromium	--	--	--	--	--	--	--	--
	Groundwater Elevation	--	--	--	--	--	--	--	--
	Perchlorate	--	--	--	--	--	--	--	--
MW-23(HEND)	Chromium	--	--	--	--	--	--	--	--
	Groundwater Elevation	--	--	--	--	--	--	--	--
	Perchlorate	--	--	--	--	--	--	--	--
MW-25(HEND)	Chromium	--	--	--	--	--	--	--	--
	Groundwater Elevation	Not Normal	0.001	--	0.12	0.019	Increasing	0.12	ft/yr
	Perchlorate	Not Normal	0.060	--	0.0016	0.212	No Trend	0.0015	mg/L/yr
MW-K4	Chromium	Not Normal	0.733	--	-2.0	0.174	No Trend	4.4	ug/L/yr
	Groundwater Elevation	Normal	0.326	No Trend	-0.32	0.174	No Trend	-0.31	ft/yr
	Perchlorate	Not Normal	0.717	--	1.1	0.900	No Trend	-0.47	mg/L/yr
MW-K5	Chromium	Not Normal	0.243	--	4.3	0.266	No Trend	2.6	ug/L/yr
	Groundwater Elevation	Normal	0.441	No Trend	-0.93	0.387	No Trend	-0.40	ft/yr
	Perchlorate	Not Normal	0.374	--	-1.5	1.000	No Trend	0	mg/L/yr
NERT3.35S1	Chromium	--	--	--	--	--	--	--	--
	Groundwater Elevation	Normal	0.003	Decreasing	-1.5	0.007	Decreasing	-1.5	ft/yr
	Perchlorate	--	--	--	--	--	--	--	--
NERT3.40S1	Chromium	--	--	--	--	--	--	--	--
	Groundwater Elevation	Normal	<0.001	Decreasing	-0.15	0.007	Decreasing	-0.13	ft/yr
	Perchlorate	--	--	--	--	--	--	--	--
NERT3.58N1	Chromium	--	--	--	--	--	--	--	--
	Groundwater Elevation	Not Normal	0.020	--	-0.13	0.928	No Trend	-0.037	ft/yr
	Perchlorate	--	--	--	--	--	--	--	--
NERT3.58S1	Chromium	--	--	--	--	--	--	--	--
	Groundwater Elevation	Normal	0.380	No Trend	-0.32	0.917	No Trend	-0.016	ft/yr
	Perchlorate	--	--	--	--	--	--	--	--
NERT3.60N1	Chromium	--	--	--	--	--	--	--	--
	Groundwater Elevation	Normal	0.259	No Trend	0.072	0.642	No Trend	0	ft/yr
	Perchlorate	--	--	--	--	--	--	--	--
NERT3.60S1	Chromium	--	--	--	--	--	--	--	--
	Groundwater Elevation	Not Normal	0.974	--	0.0011	0.917	No Trend	0.013	ft/yr
	Perchlorate	--	--	--	--	--	--	--	--
NERT3.60S2	Chromium	--	--	--	--	--	--	--	--
	Groundwater Elevation	--	--	--	--	--	--	--	--
	Perchlorate	--	--	--	--	--	--	--	--

TABLE C-1: Statistical Summary Table
Nevada Environmental Response Trust Site
Henderson, Nevada

Well Name	Parameter	Residual Normality	Linear Regression			Mann-Kendall		Theil-Sen Slope	Slope Units
			P-value	Trend	Slope	P-value	Trend		
NERT3.63S1	Chromium	--	--	--	--	--	--	--	--
	Groundwater Elevation	Normal	0.726	No Trend	0.014	1.000	No Trend	-0.0080	ft/yr
	Perchlorate	--	--	--	--	--	--	--	--
NERT3.80S1	Chromium	--	--	--	--	--	--	--	--
	Groundwater Elevation	Normal	0.421	No Trend	0.10	0.788	No Trend	0.047	ft/yr
	Perchlorate	--	--	--	--	--	--	--	--
NERT3.94N1	Chromium	--	--	--	--	--	--	--	--
	Groundwater Elevation	--	--	--	--	--	--	--	--
	Perchlorate	--	--	--	--	--	--	--	--
NERT3.98S1	Chromium	--	--	--	--	--	--	--	--
	Groundwater Elevation	Not Normal	<0.001	--	0.18	0.005	Increasing	0.20	ft/yr
	Perchlorate	--	--	--	--	--	--	--	--
NERT4.21N1	Chromium	--	--	--	--	--	--	--	--
	Groundwater Elevation	Not Normal	0.025	--	0.17	0.020	Increasing	0.16	ft/yr
	Perchlorate	--	--	--	--	--	--	--	--
NERT4.29N1	Chromium	--	--	--	--	--	--	--	--
	Groundwater Elevation	--	--	--	--	--	--	--	--
	Perchlorate	--	--	--	--	--	--	--	--
NERT4.29N2	Chromium	--	--	--	--	--	--	--	--
	Groundwater Elevation	--	--	--	--	--	--	--	--
	Perchlorate	--	--	--	--	--	--	--	--
NERT4.38N1	Chromium	--	--	--	--	--	--	--	--
	Groundwater Elevation	Normal	0.006	Increasing	0.19	0.012	Increasing	0.22	ft/yr
	Perchlorate	--	--	--	--	--	--	--	--
NERT4.51S1	Chromium	--	--	--	--	--	--	--	--
	Groundwater Elevation	Normal	<0.001	Increasing	0.20	0.002	Increasing	0.19	ft/yr
	Perchlorate	--	--	--	--	--	--	--	--
NERT4.64N1	Chromium	--	--	--	--	--	--	--	--
	Groundwater Elevation	Normal	0.024	Increasing	0.16	0.004	Increasing	0.13	ft/yr
	Perchlorate	--	--	--	--	--	--	--	--
NERT4.64S1	Chromium	--	--	--	--	--	--	--	--
	Groundwater Elevation	Normal	0.003	Increasing	0.14	0.009	Increasing	0.14	ft/yr
	Perchlorate	--	--	--	--	--	--	--	--
NERT4.65N1	Chromium	--	--	--	--	--	--	--	--
	Groundwater Elevation	Normal	0.026	Increasing	0.13	0.004	Increasing	0.10	ft/yr
	Perchlorate	--	--	--	--	--	--	--	--
NERT4.70N1	Chromium	--	--	--	--	--	--	--	--
	Groundwater Elevation	Not Normal	0.003	--	0.085	0.007	Increasing	0.10	ft/yr
	Perchlorate	--	--	--	--	--	--	--	--

TABLE C-1: Statistical Summary Table
Nevada Environmental Response Trust Site
Henderson, Nevada

Well Name	Parameter	Residual Normality	Linear Regression			Mann-Kendall		Theil-Sen Slope	Slope Units
			P-value	Trend	Slope	P-value	Trend		
NERT4.71N 1	Chromium	--	--	--	--	--	--	--	--
	Groundwater Elevation	Not Normal	0.015	--	0.059	0.024	Increasing	0.063	ft/yr
	Perchlorate	--	--	--	--	--	--	--	--
NERT4.71S 1	Chromium	--	--	--	--	--	--	--	--
	Groundwater Elevation	Not Normal	0.158	--	0.041	0.127	No Trend	0.044	ft/yr
	Perchlorate	--	--	--	--	--	--	--	--
NERT4.71S 2	Chromium	--	--	--	--	--	--	--	--
	Groundwater Elevation	Not Normal	0.225	--	0.037	0.126	No Trend	0.042	ft/yr
	Perchlorate	--	--	--	--	--	--	--	--
NERT4.93S 1	Chromium	--	--	--	--	--	--	--	--
	Groundwater Elevation	Not Normal	0.331	--	0.063	0.074	Increasing	0.14	ft/yr
	Perchlorate	--	--	--	--	--	--	--	--
NERT5.11S 1	Chromium	--	--	--	--	--	--	--	--
	Groundwater Elevation	Normal	0.894	No Trend	-0.22	1.000	No Trend	0.018	ft/yr
	Perchlorate	--	--	--	--	--	--	--	--
NERT5.11S 2	Chromium	--	--	--	--	--	--	--	--
	Groundwater Elevation	--	--	--	--	--	--	--	--
	Perchlorate	--	--	--	--	--	--	--	--
NERT5.15S 1	Chromium	--	--	--	--	--	--	--	--
	Groundwater Elevation	--	--	--	--	--	--	--	--
	Perchlorate	--	--	--	--	--	--	--	--
NERT5.15S 2	Chromium	--	--	--	--	--	--	--	--
	Groundwater Elevation	--	--	--	--	--	--	--	--
	Perchlorate	--	--	--	--	--	--	--	--
NERT5.20S 1	Chromium	--	--	--	--	--	--	--	--
	Groundwater Elevation	--	--	--	--	--	--	--	--
	Perchlorate	--	--	--	--	--	--	--	--
NERT5.20S 2	Chromium	--	--	--	--	--	--	--	--
	Groundwater Elevation	--	--	--	--	--	--	--	--
	Perchlorate	--	--	--	--	--	--	--	--
NERT5.20S 3	Chromium	--	--	--	--	--	--	--	--
	Groundwater Elevation	--	--	--	--	--	--	--	--
	Perchlorate	--	--	--	--	--	--	--	--
NERT5.26N 1	Chromium	--	--	--	--	--	--	--	--
	Groundwater Elevation	--	--	--	--	--	--	--	--
	Perchlorate	--	--	--	--	--	--	--	--
NERT5.49S 1	Chromium	--	--	--	--	--	--	--	--
	Groundwater Elevation	Normal	0.180	No Trend	-0.15	0.266	No Trend	-0.16	ft/yr
	Perchlorate	--	--	--	--	--	--	--	--

TABLE C-1: Statistical Summary Table
Nevada Environmental Response Trust Site
Henderson, Nevada

Well Name	Parameter	Residual Normality	Linear Regression			Mann-Kendall		Theil-Sen Slope	Slope Units
			P-value	Trend	Slope	P-value	Trend		
NERT5.49S 2	Chromium	--	--	--	--	--	--	--	--
	Groundwater Elevation	--	--	--	--	--	--	--	--
	Perchlorate	--	--	--	--	--	--	--	--
NERT5.63S 1	Chromium	--	--	--	--	--	--	--	--
	Groundwater Elevation	--	--	--	--	--	--	--	--
	Perchlorate	--	--	--	--	--	--	--	--
NERT5.63S 2	Chromium	--	--	--	--	--	--	--	--
	Groundwater Elevation	--	--	--	--	--	--	--	--
	Perchlorate	--	--	--	--	--	--	--	--
NERT5.63S 3	Chromium	--	--	--	--	--	--	--	--
	Groundwater Elevation	--	--	--	--	--	--	--	--
	Perchlorate	--	--	--	--	--	--	--	--
NERT5.80S 1	Chromium	--	--	--	--	--	--	--	--
	Groundwater Elevation	--	--	--	--	--	--	--	--
	Perchlorate	--	--	--	--	--	--	--	--
NERT5.80S 2	Chromium	--	--	--	--	--	--	--	--
	Groundwater Elevation	--	--	--	--	--	--	--	--
	Perchlorate	--	--	--	--	--	--	--	--
NERT5.83N 1	Chromium	--	--	--	--	--	--	--	--
	Groundwater Elevation	--	--	--	--	--	--	--	--
	Perchlorate	--	--	--	--	--	--	--	--
NERT5.91S 1	Chromium	--	--	--	--	--	--	--	--
	Groundwater Elevation	Not Normal	0.135	--	-0.068	0.108	No Trend	-0.074	ft/yr
	Perchlorate	--	--	--	--	--	--	--	--
NERT5.91S 2	Chromium	--	--	--	--	--	--	--	--
	Groundwater Elevation	--	--	--	--	--	--	--	--
	Perchlorate	--	--	--	--	--	--	--	--
NERT5.91S 3	Chromium	--	--	--	--	--	--	--	--
	Groundwater Elevation	--	--	--	--	--	--	--	--
	Perchlorate	--	--	--	--	--	--	--	--
NERT5.98S 1	Chromium	--	--	--	--	--	--	--	--
	Groundwater Elevation	--	--	--	--	--	--	--	--
	Perchlorate	--	--	--	--	--	--	--	--
NERT5.98S 2	Chromium	--	--	--	--	--	--	--	--
	Groundwater Elevation	--	--	--	--	--	--	--	--
	Perchlorate	--	--	--	--	--	--	--	--
NERT6.21N 1	Chromium	--	--	--	--	--	--	--	--
	Groundwater Elevation	--	--	--	--	--	--	--	--
	Perchlorate	--	--	--	--	--	--	--	--

TABLE C-1: Statistical Summary Table
Nevada Environmental Response Trust Site
Henderson, Nevada

Well Name	Parameter	Residual Normality	Linear Regression			Mann-Kendall		Theil-Sen Slope	Slope Units
			P-value	Trend	Slope	P-value	Trend		
NERT-FM01A	Chromium	--	--	--	--	--	--	--	--
	Groundwater Elevation	--	--	--	--	--	--	--	--
	Perchlorate	--	--	--	--	--	--	--	--
NERT-FM01B	Chromium	--	--	--	--	--	--	--	--
	Groundwater Elevation	--	--	--	--	--	--	--	--
	Perchlorate	--	--	--	--	--	--	--	--
NERT-FM02A	Chromium	--	--	--	--	--	--	--	--
	Groundwater Elevation	--	--	--	--	--	--	--	--
	Perchlorate	--	--	--	--	--	--	--	--
PC-1	Chromium	--	--	--	--	--	--	--	--
	Groundwater Elevation	--	--	--	--	--	--	--	--
	Perchlorate	--	--	--	--	--	--	--	--
PC-2	Chromium	Not Normal	0.268	--	-1.1	0.618	No Trend	-0.67	ug/L/yr
	Groundwater Elevation	Normal	0.779	No Trend	0.13	0.902	No Trend	-0.074	ft/yr
	Perchlorate	Not Normal	0.400	--	-0.040	0.536	No Trend	-0.061	mg/L/yr
PC-4	Chromium	Not Normal	0.638	--	-1.1	1.000	No Trend	-0.40	ug/L/yr
	Groundwater Elevation	Normal	0.273	No Trend	0.36	0.135	No Trend	0.22	ft/yr
	Perchlorate	Not Normal	0.099	--	0.089	0.135	No Trend	0.10	mg/L/yr
PC-18	Chromium	Not Normal	0.002	--	-10	0.009	Decreasing	-9.8	ug/L/yr
	Groundwater Elevation	Normal	0.033	Increasing	0.32	0.803	No Trend	0.027	ft/yr
	Perchlorate	Not Normal	0.036	--	-4.9	0.035	Decreasing	-4.2	mg/L/yr
PC-21A	Chromium	Normal	0.379	No Trend	-7.8	0.352	No Trend	-4.2	ug/L/yr
	Groundwater Elevation	Not Normal	0.403	--	0.050	0.902	No Trend	0.017	ft/yr
	Perchlorate	Not Normal	0.048	--	0.28	0.042	Increasing	0.15	mg/L/yr
PC-24	Chromium	Not Normal	0.218	--	4.6	0.902	No Trend	3.5	ug/L/yr
	Groundwater Elevation	Normal	0.946	No Trend	-0.0056	0.711	No Trend	-0.034	ft/yr
	Perchlorate	Not Normal	0.313	--	0.46	1.000	No Trend	0.060	mg/L/yr
PC-28	Chromium	Not Normal	0.002	--	-46	0.009	Decreasing	-46	ug/L/yr
	Groundwater Elevation	Normal	0.660	No Trend	-0.020	0.803	No Trend	-0.028	ft/yr
	Perchlorate	Not Normal	0.047	--	-13	0.102	No Trend	-14	mg/L/yr
PC-31	Chromium	Not Normal	0.011	--	4.1	0.075	Increasing	3.0	ug/L/yr
	Groundwater Elevation	Not Normal	0.812	--	-0.013	0.711	No Trend	-0.018	ft/yr
	Perchlorate	Not Normal	0.817	--	-0.11	0.803	No Trend	-0.17	mg/L/yr
PC-40R	Chromium	--	--	--	--	--	--	--	--
	Groundwater Elevation	Not Normal	0.308	--	-0.19	0.902	No Trend	-0.039	ft/yr
	Perchlorate	--	--	--	--	--	--	--	--
PC-50	Chromium	Not Normal	<0.001	--	-5.3	0.002	Decreasing	-5.6	ug/L/yr
	Groundwater Elevation	Normal	0.187	No Trend	-0.52	0.046	Decreasing	-0.19	ft/yr
	Perchlorate	Not Normal	0.002	--	-9.7	0.001	Decreasing	-9.8	mg/L/yr

TABLE C-1: Statistical Summary Table
Nevada Environmental Response Trust Site
Henderson, Nevada

Well Name	Parameter	Residual Normality	Linear Regression			Mann-Kendall		Theil-Sen Slope	Slope Units
			P-value	Trend	Slope	P-value	Trend		
PC-53	Chromium	Not Normal	0.426	--	-19	0.454	No Trend	-29	ug/L/yr
	Groundwater Elevation	Normal	0.459	No Trend	-1.0	0.564	No Trend	-0.28	ft/yr
	Perchlorate	Not Normal	0.714	--	-0.16	0.834	No Trend	-0.14	mg/L/yr
PC-54	Chromium	Not Normal	0.002	--	-160	0.011	Decreasing	-200	ug/L/yr
	Groundwater Elevation	Normal	0.009	Decreasing	-0.56	0.019	Decreasing	-0.58	ft/yr
	Perchlorate	Not Normal	0.164	--	-14	0.135	No Trend	-18	mg/L/yr
PC-55	Chromium	Normal	0.131	Decreasing	-0.14	0.190	No Trend	0	ug/L/yr
	Groundwater Elevation	Normal	0.042	Increasing	0.30	0.929	No Trend	0.010	ft/yr
	Perchlorate	Not Normal	0.208	--	1.5	0.445	No Trend	1.2	mg/L/yr
PC-56	Chromium	Not Normal	0.183	--	-1.9	0.129	No Trend	-0.52	ug/L/yr
	Groundwater Elevation	Normal	0.309	No Trend	0.62	0.576	No Trend	0.082	ft/yr
	Perchlorate	Normal	0.712	No Trend	0.74	0.602	No Trend	0.79	mg/L/yr
PC-58	Chromium	Normal	0.616	No Trend	-1.2	0.536	No Trend	-1.4	ug/L/yr
	Groundwater Elevation	Normal	0.171	No Trend	1.0	0.343	No Trend	0.38	ft/yr
	Perchlorate	Not Normal	0.109	--	0.11	0.251	No Trend	0.12	mg/L/yr
PC-59	Chromium	Normal	0.134	Decreasing	-0.14	0.190	No Trend	0	ug/L/yr
	Groundwater Elevation	Normal	0.321	No Trend	0.48	0.410	No Trend	0.15	ft/yr
	Perchlorate	Not Normal	0.033	--	0.73	0.529	No Trend	0.64	mg/L/yr
PC-60	Chromium	Normal	0.310	No Trend	-0.60	0.144	No Trend	-0.26	ug/L/yr
	Groundwater Elevation	Normal	0.417	No Trend	0.54	0.509	No Trend	0.16	ft/yr
	Perchlorate	Normal	0.419	No Trend	0.15	0.171	No Trend	0.098	mg/L/yr
PC-62	Chromium	Normal	0.135	Decreasing	-0.14	0.190	No Trend	0	ug/L/yr
	Groundwater Elevation	Normal	0.275	No Trend	0.41	0.303	No Trend	0.17	ft/yr
	Perchlorate	Not Normal	0.050	--	0.073	0.175	No Trend	0.026	mg/L/yr
PC-64	Chromium	Not Normal	<0.001	--	-45	0.002	Decreasing	-42	ug/L/yr
	Groundwater Elevation	Not Normal	0.230	--	-0.14	1.000	No Trend	-0.034	ft/yr
	Perchlorate	Not Normal	0.206	--	-7.0	0.379	No Trend	-10	mg/L/yr
PC-65	Chromium	Not Normal	0.734	--	2.5	0.900	No Trend	1.3	ug/L/yr
	Groundwater Elevation	Not Normal	0.520	--	-0.042	0.711	No Trend	-0.053	ft/yr
	Perchlorate	Not Normal	0.019	--	5.5	0.054	Increasing	5.6	mg/L/yr
PC-66	Chromium	Not Normal	0.009	--	-49	0.038	Decreasing	-51	ug/L/yr
	Groundwater Elevation	Not Normal	0.353	--	-0.066	0.386	No Trend	-0.091	ft/yr
	Perchlorate	Not Normal	0.035	--	-9.6	0.013	Decreasing	-14	mg/L/yr
PC-67	Chromium	Not Normal	<0.001	--	-21	0.003	Decreasing	-21	ug/L/yr
	Groundwater Elevation	Normal	0.073	Decreasing	-0.16	0.711	No Trend	-0.12	ft/yr
	Perchlorate	Not Normal	0.022	--	-0.72	0.019	Decreasing	-0.48	mg/L/yr
PC-68	Chromium	Normal	0.854	No Trend	-0.14	0.511	No Trend	0	ug/L/yr
	Groundwater Elevation	Not Normal	0.236	--	0.036	1.000	No Trend	-0.0057	ft/yr
	Perchlorate	Not Normal	0.252	--	0	0.352	No Trend	0	mg/L/yr

TABLE C-1: Statistical Summary Table
Nevada Environmental Response Trust Site
Henderson, Nevada

Well Name	Parameter	Residual Normality	Linear Regression			Mann-Kendall		Theil-Sen Slope	Slope Units
			P-value	Trend	Slope	P-value	Trend		
PC-71	Chromium	Not Normal	0.051	--	10	0.046	Increasing	9.3	ug/L/yr
	Groundwater Elevation	Not Normal	0.186	--	-0.15	0.386	No Trend	-0.13	ft/yr
	Perchlorate	Not Normal	0.299	--	34	0.212	No Trend	32	mg/L/yr
PC-72	Chromium	Not Normal	0.489	--	-2.1	0.592	No Trend	0	ug/L/yr
	Groundwater Elevation	Not Normal	0.029	--	-0.21	0.108	No Trend	-0.19	ft/yr
	Perchlorate	Normal	0.093	Increasing	30	0.174	No Trend	37	mg/L/yr
PC-74	Chromium	--	--	--	--	--	--	--	--
	Groundwater Elevation	Not Normal	0.399	--	0.12	0.902	No Trend	0.086	ft/yr
	Perchlorate	Not Normal	0.013	--	0.29	0.046	Increasing	0.22	mg/L/yr
PC-76	Chromium	--	--	--	--	--	--	--	--
	Groundwater Elevation	Normal	0.168	No Trend	0.14	0.108	No Trend	0.16	ft/yr
	Perchlorate	--	--	--	--	--	--	--	--
PC-77	Chromium	--	--	--	--	--	--	--	--
	Groundwater Elevation	Not Normal	0.579	--	0.13	0.711	No Trend	0.11	ft/yr
	Perchlorate	Not Normal	0.080	--	0.20	0.063	Increasing	0.31	mg/L/yr
PC-78	Chromium	--	--	--	--	--	--	--	--
	Groundwater Elevation	Not Normal	0.024	--	0.22	0.035	Increasing	0.23	ft/yr
	Perchlorate	--	--	--	--	--	--	--	--
PC-79	Chromium	Not Normal	0.008	--	-0.15	0.037	Decreasing	-0.13	ug/L/yr
	Groundwater Elevation	Normal	0.101	Increasing	0.25	0.063	Increasing	0.24	ft/yr
	Perchlorate	Not Normal	0.947	--	-0.0068	0.711	No Trend	-0.080	mg/L/yr
PC-80	Chromium	--	--	--	--	--	--	--	--
	Groundwater Elevation	Normal	0.050	Increasing	0.29	0.035	Increasing	0.22	ft/yr
	Perchlorate	--	--	--	--	--	--	--	--
PC-81	Chromium	--	--	--	--	--	--	--	--
	Groundwater Elevation	Normal	0.051	Increasing	0.29	0.035	Increasing	0.22	ft/yr
	Perchlorate	--	--	--	--	--	--	--	--
PC-82	Chromium	--	--	--	--	--	--	--	--
	Groundwater Elevation	Not Normal	0.635	--	0.10	0.536	No Trend	0.066	ft/yr
	Perchlorate	Normal	0.584	No Trend	0.011	0.536	No Trend	0	mg/L/yr
PC-83	Chromium	--	--	--	--	--	--	--	--
	Groundwater Elevation	Normal	0.079	Increasing	0.30	0.025	Increasing	0.26	ft/yr
	Perchlorate	--	--	--	--	--	--	--	--
PC-86	Chromium	Not Normal	0.014	--	-0.20	0.030	Decreasing	-0.18	ug/L/yr
	Groundwater Elevation	Normal	0.009	Increasing	0.50	0.007	Increasing	0.28	ft/yr
	Perchlorate	Not Normal	0.091	--	0.069	0.536	No Trend	0.0018	mg/L/yr
PC-87	Chromium	--	--	--	--	--	--	--	--
	Groundwater Elevation	Normal	0.082	Increasing	0.32	0.035	Increasing	0.23	ft/yr
	Perchlorate	--	--	--	--	--	--	--	--

TABLE C-1: Statistical Summary Table
Nevada Environmental Response Trust Site
Henderson, Nevada

Well Name	Parameter	Residual Normality	Linear Regression			Mann-Kendall		Theil-Sen Slope	Slope Units
			P-value	Trend	Slope	P-value	Trend		
PC-88	Chromium	--	--	--	--	--	--	--	--
	Groundwater Elevation	Not Normal	0.640	--	0.16	0.711	No Trend	0.097	ft/yr
	Perchlorate	--	--	--	--	--	--	--	--
PC-90	Chromium	Not Normal	0.028	--	-0.22	0.049	Decreasing	0	ug/L/yr
	Groundwater Elevation	Normal	0.012	Increasing	0.47	0.010	Increasing	0.27	ft/yr
	Perchlorate	Not Normal	0.486	--	-0.79	0.917	No Trend	0.46	mg/L/yr
PC-91	Chromium	Normal	0.616	No Trend	0.15	1.000	No Trend	0	ug/L/yr
	Groundwater Elevation	Normal	0.026	Increasing	0.30	0.038	Increasing	0.23	ft/yr
	Perchlorate	Normal	0.458	No Trend	-0.53	0.917	No Trend	0	mg/L/yr
PC-94	Chromium	Normal	0.220	No Trend	-0.95	0.100	No Trend	0	ug/L/yr
	Groundwater Elevation	Normal	0.261	No Trend	0.20	0.466	No Trend	0.19	ft/yr
	Perchlorate	Not Normal	0.855	--	-0.20	0.754	No Trend	-0.23	mg/L/yr
PC-94D	Chromium	--	--	--	--	--	--	--	--
	Groundwater Elevation	--	--	--	--	--	--	--	--
	Perchlorate	--	--	--	--	--	--	--	--
PC-96	Chromium	--	--	--	--	--	--	--	--
	Groundwater Elevation	Normal	0.080	Increasing	0.29	0.019	Increasing	0.18	ft/yr
	Perchlorate	Not Normal	0.598	--	-0.096	0.711	No Trend	-0.15	mg/L/yr
PC-97	Chromium	Normal	0.413	No Trend	-0.29	0.316	No Trend	0	ug/L/yr
	Groundwater Elevation	Normal	0.223	No Trend	0.21	0.149	No Trend	0.20	ft/yr
	Perchlorate	Not Normal	0.604	--	-0.090	0.602	No Trend	-0.22	mg/L/yr
PC-98R	Chromium	Not Normal	0.281	--	2.6	0.618	No Trend	1.2	ug/L/yr
	Groundwater Elevation	Normal	0.606	No Trend	-0.44	0.184	No Trend	-0.36	ft/yr
	Perchlorate	Normal	0.708	No Trend	0.69	1.000	No Trend	-0.25	mg/L/yr
PC-99R2/R3	Chromium	Normal	0.997	No Trend	0	0.005	Decreasing	0	ug/L/yr
	Groundwater Elevation	Normal	0.054	Increasing	0.45	0.056	Increasing	0.33	ft/yr
	Perchlorate	Not Normal	0.640	--	-0.25	0.803	No Trend	0	mg/L/yr
PC-101R	Chromium	Not Normal	0.007	--	-1.8	0.011	Decreasing	-1.9	ug/L/yr
	Groundwater Elevation	Normal	0.357	No Trend	-0.26	0.386	No Trend	-0.26	ft/yr
	Perchlorate	Not Normal	0.088	--	-3.2	0.081	Decreasing	-3.0	mg/L/yr
PC-103	Chromium	Normal	0.136	Decreasing	-0.14	0.190	No Trend	0	ug/L/yr
	Groundwater Elevation	Normal	0.655	No Trend	-0.28	0.499	No Trend	-0.22	ft/yr
	Perchlorate	Normal	0.877	No Trend	0.049	0.902	No Trend	0.017	mg/L/yr
PC-107	Chromium	--	--	--	--	--	--	--	--
	Groundwater Elevation	Normal	0.228	No Trend	-0.21	0.803	No Trend	0.020	ft/yr
	Perchlorate	Not Normal	0.352	--	0.61	0.386	No Trend	0.69	mg/L/yr
PC-108	Chromium	--	--	--	--	--	--	--	--
	Groundwater Elevation	Not Normal	0.512	--	0.090	0.536	No Trend	0.20	ft/yr
	Perchlorate	Not Normal	0.171	--	0	1.000	No Trend	0	mg/L/yr

TABLE C-1: Statistical Summary Table
Nevada Environmental Response Trust Site
Henderson, Nevada

Well Name	Parameter	Residual Normality	Linear Regression			Mann-Kendall		Theil-Sen Slope	Slope Units
			P-value	Trend	Slope	P-value	Trend		
PC-110	Chromium	--	--	--	--	--	--	--	--
	Groundwater Elevation	Not Normal	0.626	--	0.073	0.386	No Trend	0.14	ft/yr
	Perchlorate	Not Normal	0.058	--	-0.078	0.081	Decreasing	-0.059	mg/L/yr
PC-115R	Chromium	Normal	0.085	Decreasing	-0.40	<0.001	Decreasing	0	ug/L/yr
	Groundwater Elevation	Normal	0.004	Increasing	0.58	0.007	Increasing	0.35	ft/yr
	Perchlorate	Not Normal	0.924	--	0.041	0.831	No Trend	-0.13	mg/L/yr
PC-116R	Chromium	Normal	0.002	Decreasing	-0.90	0.004	Decreasing	-0.83	ug/L/yr
	Groundwater Elevation	Normal	0.068	Increasing	0.46	0.088	Increasing	0.27	ft/yr
	Perchlorate	Normal	0.418	No Trend	-0.35	0.986	No Trend	0	mg/L/yr
PC-117	Chromium	Normal	0.006	Decreasing	-0.77	0.003	Decreasing	-0.89	ug/L/yr
	Groundwater Elevation	Normal	<0.001	Decreasing	-0.68	<0.001	Decreasing	-0.79	ft/yr
	Perchlorate	Not Normal	0.810	--	-0.067	0.852	No Trend	0.038	mg/L/yr
PC-118	Chromium	Normal	0.002	Decreasing	-0.29	<0.001	Decreasing	0	ug/L/yr
	Groundwater Elevation	Not Normal	<0.001	--	0.73	<0.001	Increasing	0.70	ft/yr
	Perchlorate	Normal	0.283	No Trend	0.28	0.378	No Trend	0.14	mg/L/yr
PC-119	Chromium	Normal	0.014	Decreasing	-0.55	<0.001	Decreasing	0	ug/L/yr
	Groundwater Elevation	Normal	<0.001	Increasing	0.84	<0.001	Increasing	0.71	ft/yr
	Perchlorate	Normal	<0.001	Increasing	0.31	0.066	Increasing	0.14	mg/L/yr
PC-120	Chromium	Normal	<0.001	Decreasing	-0.28	<0.001	Decreasing	0	ug/L/yr
	Groundwater Elevation	Normal	<0.001	Increasing	0.72	<0.001	Increasing	0.66	ft/yr
	Perchlorate	Normal	0.130	No Trend	0.14	0.011	Increasing	0.025	mg/L/yr
PC-121	Chromium	Not Normal	<0.001	--	-0.18	<0.001	Decreasing	0	ug/L/yr
	Groundwater Elevation	Normal	<0.001	Increasing	0.61	<0.001	Increasing	0.50	ft/yr
	Perchlorate	Normal	0.062	Increasing	0.087	0.006	Increasing	0.036	mg/L/yr
PC-122	Chromium	Not Normal	0.343	--	7.2	0.167	No Trend	8.4	ug/L/yr
	Groundwater Elevation	Normal	0.056	Decreasing	-0.27	<0.001	Decreasing	-0.42	ft/yr
	Perchlorate	Normal	0.514	No Trend	1.0	0.084	Increasing	0.71	mg/L/yr
PC-123	Chromium	Not Normal	<0.001	--	-50	0.002	Decreasing	-50	ug/L/yr
	Groundwater Elevation	Normal	0.624	No Trend	-0.063	0.711	No Trend	-0.080	ft/yr
	Perchlorate	Not Normal	0.027	--	15	0.054	Increasing	10	mg/L/yr
PC-124	Chromium	Not Normal	0.436	--	-1.8	0.902	No Trend	-0.63	ug/L/yr
	Groundwater Elevation	Not Normal	0.044	--	-0.14	0.063	Decreasing	-0.21	ft/yr
	Perchlorate	Not Normal	0.632	--	-0.11	0.618	No Trend	-0.12	mg/L/yr
PC-125	Chromium	Normal	0.988	No Trend	0.029	0.902	No Trend	0.61	ug/L/yr
	Groundwater Elevation	Not Normal	0.126	--	-0.21	0.618	No Trend	-0.096	ft/yr
	Perchlorate	Not Normal	0.052	--	-0.31	0.212	No Trend	-0.29	mg/L/yr
PC-126	Chromium	Not Normal	0.380	--	3.1	1.000	No Trend	0	ug/L/yr
	Groundwater Elevation	Normal	0.174	No Trend	-0.24	0.135	No Trend	-0.20	ft/yr
	Perchlorate	Not Normal	0.717	--	0.24	1.000	No Trend	0	mg/L/yr

TABLE C-1: Statistical Summary Table
Nevada Environmental Response Trust Site
Henderson, Nevada

Well Name	Parameter	Residual Normality	Linear Regression			Mann-Kendall		Theil-Sen Slope	Slope Units
			P-value	Trend	Slope	P-value	Trend		
PC-127	Chromium	Not Normal	0.024	--	-31	0.033	Decreasing	-29	ug/L/yr
	Groundwater Elevation	Normal	0.250	No Trend	-0.25	0.212	No Trend	-0.17	ft/yr
	Perchlorate	Normal	0.140	Increasing	27	0.102	No Trend	12	mg/L/yr
PC-128	Chromium	Not Normal	0.005	--	-30	0.002	Decreasing	-53	ug/L/yr
	Groundwater Elevation	Normal	0.965	No Trend	0.0033	0.386	No Trend	0.061	ft/yr
	Perchlorate	Not Normal	0.157	--	-16	0.081	Decreasing	-21	mg/L/yr
PC-129	Chromium	Normal	0.011	Decreasing	-26	0.017	Decreasing	-28	ug/L/yr
	Groundwater Elevation	Not Normal	0.747	--	-0.029	0.902	No Trend	-0.047	ft/yr
	Perchlorate	Not Normal	0.817	--	-1.4	0.900	No Trend	-1.4	mg/L/yr
PC-130	Chromium	Not Normal	0.008	--	-29	0.022	Decreasing	-30	ug/L/yr
	Groundwater Elevation	Not Normal	0.173	--	-0.12	0.251	No Trend	-0.17	ft/yr
	Perchlorate	Normal	0.239	No Trend	-5.9	0.205	No Trend	-8.9	mg/L/yr
PC-131	Chromium	Normal	0.093	Decreasing	-0.39	0.100	No Trend	0	ug/L/yr
	Groundwater Elevation	Not Normal	0.680	--	-0.036	0.711	No Trend	-0.043	ft/yr
	Perchlorate	Normal	0.003	Decreasing	-0.020	0.002	Decreasing	-0.016	mg/L/yr
PC-132	Chromium	Not Normal	0.029	--	-0.24	0.067	Decreasing	0	ug/L/yr
	Groundwater Elevation	Not Normal	0.711	--	0.013	0.902	No Trend	-0.010	ft/yr
	Perchlorate	Normal	0.478	No Trend	0	0.900	No Trend	0	mg/L/yr
PC-133	Chromium	Normal	<0.001	Decreasing	-0.30	<0.001	Decreasing	0	ug/L/yr
	Groundwater Elevation	Normal	0.002	Decreasing	-1.9	<0.001	Decreasing	-2.2	ft/yr
	Perchlorate	Normal	0.009	Increasing	0.54	0.006	Increasing	0.17	mg/L/yr
PC-134A	Chromium	Not Normal	0.934	--	-0.13	1.000	No Trend	-0.11	ug/L/yr
	Groundwater Elevation	Not Normal	0.166	--	-0.58	0.386	No Trend	-0.27	ft/yr
	Perchlorate	Not Normal	0.002	--	0.0046	0.019	Increasing	0.0048	mg/L/yr
PC-134D	Chromium	Normal	0.206	No Trend	-0.87	0.100	No Trend	0	ug/L/yr
	Groundwater Elevation	Not Normal	0.218	--	-0.44	0.174	No Trend	-0.21	ft/yr
	Perchlorate	Not Normal	0.007	--	0	0.075	Increasing	0	mg/L/yr
PC-135A	Chromium	Not Normal	0.609	--	-4.5	0.212	No Trend	-4.7	ug/L/yr
	Groundwater Elevation	Normal	0.246	No Trend	-0.40	0.536	No Trend	-0.33	ft/yr
	Perchlorate	Not Normal	0.261	--	-3.1	0.386	No Trend	-3.3	mg/L/yr
PC-136	Chromium	Not Normal	0.454	--	-150	0.530	No Trend	-82	ug/L/yr
	Groundwater Elevation	Normal	0.002	Decreasing	-0.65	0.003	Decreasing	-0.58	ft/yr
	Perchlorate	Normal	0.841	No Trend	4.3	0.898	No Trend	0	mg/L/yr
PC-137	Chromium	Normal	0.893	No Trend	0.033	0.690	No Trend	0	ug/L/yr
	Groundwater Elevation	Not Normal	0.852	--	-0.046	0.902	No Trend	0.14	ft/yr
	Perchlorate	Normal	0.097	Decreasing	-0.033	0.081	Decreasing	-0.0013	mg/L/yr
PC-137D	Chromium	Normal	0.258	No Trend	-0.19	0.197	No Trend	-0.11	ug/L/yr
	Groundwater Elevation	Normal	0.032	Decreasing	-0.54	0.029	Decreasing	-0.35	ft/yr
	Perchlorate	Normal	0.356	No Trend	0	0.894	No Trend	0	mg/L/yr

TABLE C-1: Statistical Summary Table
Nevada Environmental Response Trust Site
Henderson, Nevada

Well Name	Parameter	Residual Normality	Linear Regression			Mann-Kendall		Theil-Sen Slope	Slope Units
			P-value	Trend	Slope	P-value	Trend		
PC-142	Chromium	Not Normal	0.493	--	-0.25	0.248	No Trend	-0.18	ug/L/yr
	Groundwater Elevation	Not Normal	0.155	--	-0.37	0.536	No Trend	-0.15	ft/yr
	Perchlorate	Not Normal	0.926	--	0.054	0.902	No Trend	0.27	mg/L/yr
PC-143	Chromium	Normal	0.009	Decreasing	-1.4	0.009	Decreasing	-1.2	ug/L/yr
	Groundwater Elevation	Not Normal	0.181	--	-0.55	0.386	No Trend	-0.25	ft/yr
	Perchlorate	Not Normal	0.231	--	2.6	0.706	No Trend	0.58	mg/L/yr
PC-144	Chromium	Not Normal	0.613	--	-6.1	0.803	No Trend	-9.6	ug/L/yr
	Groundwater Elevation	Normal	0.260	No Trend	-0.36	0.212	No Trend	-0.32	ft/yr
	Perchlorate	Normal	0.907	No Trend	-0.60	1.000	No Trend	0	mg/L/yr
PC-145	Chromium	Not Normal	0.957	--	1.8	0.610	No Trend	-12	ug/L/yr
	Groundwater Elevation	Not Normal	0.636	--	0.064	0.902	No Trend	0.077	ft/yr
	Perchlorate	Not Normal	0.707	--	2.6	0.711	No Trend	-3.3	mg/L/yr
PC-146	Chromium	--	--	--	--	--	--	--	--
	Groundwater Elevation	--	--	--	--	--	--	--	--
	Perchlorate	--	--	--	--	--	--	--	--
PC-147	Chromium	--	--	--	--	--	--	--	--
	Groundwater Elevation	--	--	--	--	--	--	--	--
	Perchlorate	--	--	--	--	--	--	--	--
PC-148	Chromium	Not Normal	0.129	--	-1.5	0.352	No Trend	-0.36	ug/L/yr
	Groundwater Elevation	Not Normal	0.444	--	0.27	0.536	No Trend	0.14	ft/yr
	Perchlorate	Not Normal	0.026	--	3.1	0.046	Increasing	3.2	mg/L/yr
PC-149	Chromium	Normal	0.131	Decreasing	-0.14	0.190	No Trend	0	ug/L/yr
	Groundwater Elevation	Not Normal	0.361	--	0.31	0.386	No Trend	0.25	ft/yr
	Perchlorate	Not Normal	0.734	--	-0.098	0.803	No Trend	-0.077	mg/L/yr
PC-150	Chromium	Normal	0.118	No Trend	-2.0	0.012	Decreasing	-3.6	ug/L/yr
	Groundwater Elevation	Normal	0.216	No Trend	0.30	0.294	No Trend	0.24	ft/yr
	Perchlorate	Normal	0.009	Decreasing	-3.0	<0.001	Decreasing	-4.9	mg/L/yr
PC-151	Chromium	Not Normal	0.045	--	-0.50	0.049	Decreasing	0	ug/L/yr
	Groundwater Elevation	Not Normal	0.910	--	0.0066	0.803	No Trend	-0.016	ft/yr
	Perchlorate	Normal	0.736	No Trend	-1.8	0.212	No Trend	-2.8	mg/L/yr
PC-152	Chromium	Normal	0.453	No Trend	-1.6	0.319	No Trend	-0.36	ug/L/yr
	Groundwater Elevation	Not Normal	0.042	--	-0.083	0.025	Decreasing	-0.077	ft/yr
	Perchlorate	Not Normal	0.022	--	-3.5	0.046	Decreasing	-3.2	mg/L/yr
PC-153R	Chromium	Not Normal	0.016	--	-0.64	0.032	Decreasing	-0.48	ug/L/yr
	Groundwater Elevation	Not Normal	0.063	--	-0.053	0.075	Decreasing	-0.047	ft/yr
	Perchlorate	Not Normal	0.009	--	2.1	0.004	Increasing	1.5	mg/L/yr
PC-154	Chromium	Normal	0.131	Decreasing	-0.37	0.190	No Trend	0	ug/L/yr
	Groundwater Elevation	Not Normal	0.775	--	-0.0067	0.454	No Trend	-0.024	ft/yr
	Perchlorate	Not Normal	0.699	--	-0.33	0.803	No Trend	-0.37	mg/L/yr

TABLE C-1: Statistical Summary Table
Nevada Environmental Response Trust Site
Henderson, Nevada

Well Name	Parameter	Residual Normality	Linear Regression			Mann-Kendall		Theil-Sen Slope	Slope Units
			P-value	Trend	Slope	P-value	Trend		
PC-155A	Chromium	Normal	0.893	No Trend	0.13	0.454	No Trend	-0.30	ug/L/yr
	Groundwater Elevation	Normal	0.103	Decreasing	-0.73	0.592	No Trend	-0.073	ft/yr
	Perchlorate	Not Normal	0.206	--	-0.21	0.319	No Trend	-0.37	mg/L/yr
PC-155B	Chromium	Normal	0.034	Decreasing	-0.37	0.043	Decreasing	-0.24	ug/L/yr
	Groundwater Elevation	Normal	0.190	No Trend	-0.58	0.928	No Trend	0.016	ft/yr
	Perchlorate	Not Normal	0.197	--	-0.20	0.167	No Trend	-0.30	mg/L/yr
PC-156A	Chromium	Normal	0.332	No Trend	-0.18	0.324	No Trend	0	ug/L/yr
	Groundwater Elevation	Normal	0.100	Decreasing	-0.52	0.213	No Trend	-0.15	ft/yr
	Perchlorate	Normal	0.194	No Trend	0.24	0.016	Increasing	0.12	mg/L/yr
PC-156B	Chromium	Normal	0.482	No Trend	-0.77	0.316	No Trend	0	ug/L/yr
	Groundwater Elevation	Normal	0.053	Decreasing	-0.74	0.119	No Trend	-0.16	ft/yr
	Perchlorate	Not Normal	0.275	--	-0.014	0.343	No Trend	-0.013	mg/L/yr
PC-157A	Chromium	Normal	0.246	No Trend	0.55	1.000	No Trend	0	ug/L/yr
	Groundwater Elevation	Normal	0.045	Decreasing	-0.74	0.008	Decreasing	-0.21	ft/yr
	Perchlorate	Not Normal	0.524	--	0.031	0.752	No Trend	0.0082	mg/L/yr
PC-157B	Chromium	Normal	0.122	Decreasing	-0.14	0.190	No Trend	0	ug/L/yr
	Groundwater Elevation	Normal	0.032	Decreasing	-0.84	0.008	Decreasing	-0.25	ft/yr
	Perchlorate	Not Normal	0.138	--	-0.29	0.059	Decreasing	-0.40	mg/L/yr
PC-157C	Chromium	--	--	--	--	--	--	--	--
	Groundwater Elevation	--	--	--	--	--	--	--	--
	Perchlorate	--	--	--	--	--	--	--	--
PC-158	Chromium	Normal	0.209	No Trend	-0.90	0.100	No Trend	0	ug/L/yr
	Groundwater Elevation	Not Normal	0.973	--	-0.0022	0.174	No Trend	-0.099	ft/yr
	Perchlorate	Not Normal	0.096	--	-2.6	0.108	No Trend	-2.7	mg/L/yr
PC-159	Chromium	Normal	0.708	No Trend	1.1	0.474	No Trend	0	ug/L/yr
	Groundwater Elevation	Not Normal	0.656	--	0.033	0.174	No Trend	-0.069	ft/yr
	Perchlorate	Not Normal	0.150	--	-2.3	0.174	No Trend	-2.8	mg/L/yr
PC-160	Chromium	Normal	0.825	No Trend	-0.076	0.511	No Trend	0	ug/L/yr
	Groundwater Elevation	Not Normal	0.610	--	0.027	0.386	No Trend	-0.024	ft/yr
	Perchlorate	Normal	0.106	Decreasing	-4.3	0.081	Decreasing	-4.3	mg/L/yr
PC-161	Chromium	--	--	--	--	--	--	--	--
	Groundwater Elevation	--	--	--	--	--	--	--	--
	Perchlorate	--	--	--	--	--	--	--	--
PC-162	Chromium	--	--	--	--	--	--	--	--
	Groundwater Elevation	--	--	--	--	--	--	--	--
	Perchlorate	--	--	--	--	--	--	--	--
PC-163	Chromium	--	--	--	--	--	--	--	--
	Groundwater Elevation	--	--	--	--	--	--	--	--
	Perchlorate	--	--	--	--	--	--	--	--

TABLE C-1: Statistical Summary Table
Nevada Environmental Response Trust Site
Henderson, Nevada

Well Name	Parameter	Residual Normality	Linear Regression			Mann-Kendall		Theil-Sen Slope	Slope Units
			P-value	Trend	Slope	P-value	Trend		
PC-164	Chromium	--	--	--	--	--	--	--	--
	Groundwater Elevation	--	--	--	--	--	--	--	--
	Perchlorate	--	--	--	--	--	--	--	--
PC-165	Chromium	--	--	--	--	--	--	--	--
	Groundwater Elevation	--	--	--	--	--	--	--	--
	Perchlorate	--	--	--	--	--	--	--	--
PC-166	Chromium	--	--	--	--	--	--	--	--
	Groundwater Elevation	--	--	--	--	--	--	--	--
	Perchlorate	--	--	--	--	--	--	--	--
PC-167	Chromium	--	--	--	--	--	--	--	--
	Groundwater Elevation	--	--	--	--	--	--	--	--
	Perchlorate	--	--	--	--	--	--	--	--
PC-168	Chromium	--	--	--	--	--	--	--	--
	Groundwater Elevation	--	--	--	--	--	--	--	--
	Perchlorate	--	--	--	--	--	--	--	--
PC-169	Chromium	--	--	--	--	--	--	--	--
	Groundwater Elevation	--	--	--	--	--	--	--	--
	Perchlorate	--	--	--	--	--	--	--	--
PC-170R	Chromium	--	--	--	--	--	--	--	--
	Groundwater Elevation	--	--	--	--	--	--	--	--
	Perchlorate	--	--	--	--	--	--	--	--
PC-171	Chromium	--	--	--	--	--	--	--	--
	Groundwater Elevation	--	--	--	--	--	--	--	--
	Perchlorate	--	--	--	--	--	--	--	--
PC-172	Chromium	--	--	--	--	--	--	--	--
	Groundwater Elevation	--	--	--	--	--	--	--	--
	Perchlorate	--	--	--	--	--	--	--	--
PC-172D	Chromium	--	--	--	--	--	--	--	--
	Groundwater Elevation	--	--	--	--	--	--	--	--
	Perchlorate	--	--	--	--	--	--	--	--
PC-174	Chromium	--	--	--	--	--	--	--	--
	Groundwater Elevation	--	--	--	--	--	--	--	--
	Perchlorate	--	--	--	--	--	--	--	--
PC-175	Chromium	--	--	--	--	--	--	--	--
	Groundwater Elevation	--	--	--	--	--	--	--	--
	Perchlorate	--	--	--	--	--	--	--	--
PC-176	Chromium	--	--	--	--	--	--	--	--
	Groundwater Elevation	--	--	--	--	--	--	--	--
	Perchlorate	--	--	--	--	--	--	--	--

TABLE C-1: Statistical Summary Table
Nevada Environmental Response Trust Site
Henderson, Nevada

Well Name	Parameter	Residual Normality	Linear Regression			Mann-Kendall		Theil-Sen Slope	Slope Units
			P-value	Trend	Slope	P-value	Trend		
PC-177	Chromium	--	--	--	--	--	--	--	--
	Groundwater Elevation	--	--	--	--	--	--	--	--
	Perchlorate	--	--	--	--	--	--	--	--
PC-178	Chromium	--	--	--	--	--	--	--	--
	Groundwater Elevation	--	--	--	--	--	--	--	--
	Perchlorate	--	--	--	--	--	--	--	--
PC-179	Chromium	--	--	--	--	--	--	--	--
	Groundwater Elevation	--	--	--	--	--	--	--	--
	Perchlorate	--	--	--	--	--	--	--	--
PC-180	Chromium	--	--	--	--	--	--	--	--
	Groundwater Elevation	--	--	--	--	--	--	--	--
	Perchlorate	--	--	--	--	--	--	--	--
PC-181	Chromium	--	--	--	--	--	--	--	--
	Groundwater Elevation	--	--	--	--	--	--	--	--
	Perchlorate	--	--	--	--	--	--	--	--
PC-182	Chromium	--	--	--	--	--	--	--	--
	Groundwater Elevation	--	--	--	--	--	--	--	--
	Perchlorate	--	--	--	--	--	--	--	--
PC-183	Chromium	--	--	--	--	--	--	--	--
	Groundwater Elevation	--	--	--	--	--	--	--	--
	Perchlorate	--	--	--	--	--	--	--	--
PC-184	Chromium	--	--	--	--	--	--	--	--
	Groundwater Elevation	--	--	--	--	--	--	--	--
	Perchlorate	--	--	--	--	--	--	--	--
PC-185	Chromium	--	--	--	--	--	--	--	--
	Groundwater Elevation	--	--	--	--	--	--	--	--
	Perchlorate	--	--	--	--	--	--	--	--
PC-186	Chromium	--	--	--	--	--	--	--	--
	Groundwater Elevation	--	--	--	--	--	--	--	--
	Perchlorate	--	--	--	--	--	--	--	--
PC-187R	Chromium	--	--	--	--	--	--	--	--
	Groundwater Elevation	--	--	--	--	--	--	--	--
	Perchlorate	--	--	--	--	--	--	--	--
PC-188	Chromium	--	--	--	--	--	--	--	--
	Groundwater Elevation	--	--	--	--	--	--	--	--
	Perchlorate	--	--	--	--	--	--	--	--
PC-189	Chromium	--	--	--	--	--	--	--	--
	Groundwater Elevation	--	--	--	--	--	--	--	--
	Perchlorate	--	--	--	--	--	--	--	--

TABLE C-1: Statistical Summary Table
Nevada Environmental Response Trust Site
Henderson, Nevada

Well Name	Parameter	Residual Normality	Linear Regression			Mann-Kendall		Theil-Sen Slope	Slope Units
			P-value	Trend	Slope	P-value	Trend		
PC-190	Chromium	--	--	--	--	--	--	--	--
	Groundwater Elevation	--	--	--	--	--	--	--	--
	Perchlorate	--	--	--	--	--	--	--	--
PC-191	Chromium	--	--	--	--	--	--	--	--
	Groundwater Elevation	--	--	--	--	--	--	--	--
	Perchlorate	--	--	--	--	--	--	--	--
PC-192	Chromium	--	--	--	--	--	--	--	--
	Groundwater Elevation	--	--	--	--	--	--	--	--
	Perchlorate	--	--	--	--	--	--	--	--
PC-193	Chromium	--	--	--	--	--	--	--	--
	Groundwater Elevation	--	--	--	--	--	--	--	--
	Perchlorate	--	--	--	--	--	--	--	--
PC-194	Chromium	--	--	--	--	--	--	--	--
	Groundwater Elevation	--	--	--	--	--	--	--	--
	Perchlorate	--	--	--	--	--	--	--	--
PC-195	Chromium	--	--	--	--	--	--	--	--
	Groundwater Elevation	--	--	--	--	--	--	--	--
	Perchlorate	--	--	--	--	--	--	--	--
PC-196	Chromium	--	--	--	--	--	--	--	--
	Groundwater Elevation	--	--	--	--	--	--	--	--
	Perchlorate	--	--	--	--	--	--	--	--
PC-197	Chromium	--	--	--	--	--	--	--	--
	Groundwater Elevation	--	--	--	--	--	--	--	--
	Perchlorate	--	--	--	--	--	--	--	--
PC-198	Chromium	--	--	--	--	--	--	--	--
	Groundwater Elevation	--	--	--	--	--	--	--	--
	Perchlorate	--	--	--	--	--	--	--	--
PC-199	Chromium	--	--	--	--	--	--	--	--
	Groundwater Elevation	--	--	--	--	--	--	--	--
	Perchlorate	--	--	--	--	--	--	--	--
PC-200	Chromium	--	--	--	--	--	--	--	--
	Groundwater Elevation	--	--	--	--	--	--	--	--
	Perchlorate	--	--	--	--	--	--	--	--
PC-201	Chromium	--	--	--	--	--	--	--	--
	Groundwater Elevation	--	--	--	--	--	--	--	--
	Perchlorate	--	--	--	--	--	--	--	--
PC-202	Chromium	--	--	--	--	--	--	--	--
	Groundwater Elevation	--	--	--	--	--	--	--	--
	Perchlorate	--	--	--	--	--	--	--	--

TABLE C-1: Statistical Summary Table
Nevada Environmental Response Trust Site
Henderson, Nevada

Well Name	Parameter	Residual Normality	Linear Regression			Mann-Kendall		Theil-Sen Slope	Slope Units
			P-value	Trend	Slope	P-value	Trend		
PC-203	Chromium	--	--	--	--	--	--	--	--
	Groundwater Elevation	--	--	--	--	--	--	--	--
	Perchlorate	--	--	--	--	--	--	--	--
PC-204	Chromium	--	--	--	--	--	--	--	--
	Groundwater Elevation	--	--	--	--	--	--	--	--
	Perchlorate	--	--	--	--	--	--	--	--
PC-205A	Chromium	--	--	--	--	--	--	--	--
	Groundwater Elevation	--	--	--	--	--	--	--	--
	Perchlorate	--	--	--	--	--	--	--	--
PC-205B	Chromium	--	--	--	--	--	--	--	--
	Groundwater Elevation	--	--	--	--	--	--	--	--
	Perchlorate	--	--	--	--	--	--	--	--
PMW-7	Chromium	--	--	--	--	--	--	--	--
	Groundwater Elevation	--	--	--	--	--	--	--	--
	Perchlorate	--	--	--	--	--	--	--	--
PMW-8	Chromium	--	--	--	--	--	--	--	--
	Groundwater Elevation	--	--	--	--	--	--	--	--
	Perchlorate	--	--	--	--	--	--	--	--
POD7	Chromium	--	--	--	--	--	--	--	--
	Groundwater Elevation	--	--	--	--	--	--	--	--
	Perchlorate	--	--	--	--	--	--	--	--
POD7-R	Chromium	--	--	--	--	--	--	--	--
	Groundwater Elevation	--	--	--	--	--	--	--	--
	Perchlorate	--	--	--	--	--	--	--	--
POD8	Chromium	--	--	--	--	--	--	--	--
	Groundwater Elevation	--	--	--	--	--	--	--	--
	Perchlorate	--	--	--	--	--	--	--	--
POD8-R	Chromium	--	--	--	--	--	--	--	--
	Groundwater Elevation	--	--	--	--	--	--	--	--
	Perchlorate	--	--	--	--	--	--	--	--
POU-3	Chromium	--	--	--	--	--	--	--	--
	Groundwater Elevation	--	--	--	--	--	--	--	--
	Perchlorate	--	--	--	--	--	--	--	--
PZ-2S	Chromium	--	--	--	--	--	--	--	--
	Groundwater Elevation	--	--	--	--	--	--	--	--
	Perchlorate	--	--	--	--	--	--	--	--
RIT-06	Chromium	--	--	--	--	--	--	--	--
	Groundwater Elevation	--	--	--	--	--	--	--	--
	Perchlorate	--	--	--	--	--	--	--	--

TABLE C-1: Statistical Summary Table
Nevada Environmental Response Trust Site
Henderson, Nevada

Well Name	Parameter	Residual Normality	Linear Regression			Mann-Kendall		Theil-Sen Slope	Slope Units
			P-value	Trend	Slope	P-value	Trend		
RIT-10	Chromium	--	--	--	--	--	--	--	--
	Groundwater Elevation	--	--	--	--	--	--	--	--
	Perchlorate	--	--	--	--	--	--	--	--
TR-1	Chromium	Not Normal	0.031	--	20	0.019	Increasing	16	ug/L/yr
	Groundwater Elevation	Normal	0.148	Increasing	3.6	0.063	Increasing	2.7	ft/yr
	Perchlorate	Not Normal	0.786	--	0	0.772	No Trend	0	mg/L/yr
TR-2	Chromium	Not Normal	0.950	--	-0.011	1.000	No Trend	0	ug/L/yr
	Groundwater Elevation	Not Normal	0.778	--	-0.016	1.000	No Trend	-0.020	ft/yr
	Perchlorate	Normal	0.376	No Trend	0	0.421	No Trend	0	mg/L/yr
TR-3	Chromium	Normal	0.096	Increasing	560	0.063	Increasing	630	ug/L/yr
	Groundwater Elevation	Not Normal	0.015	--	1.9	0.046	Increasing	2.0	ft/yr
	Perchlorate	Not Normal	0.158	--	0.0011	0.445	No Trend	0	mg/L/yr
TR-4	Chromium	Normal	0.867	No Trend	0.061	0.667	No Trend	0	ug/L/yr
	Groundwater Elevation	Not Normal	0.132	--	-0.49	0.063	Decreasing	-0.53	ft/yr
	Perchlorate	Not Normal	0.697	--	0	0.799	No Trend	0	mg/L/yr
TR-5	Chromium	Normal	0.818	No Trend	-4.1	0.902	No Trend	2.4	ug/L/yr
	Groundwater Elevation	Not Normal	0.189	--	0.88	0.386	No Trend	1.0	ft/yr
	Perchlorate	Not Normal	0.376	--	0	0.772	No Trend	0	mg/L/yr
TR-6	Chromium	Not Normal	0.025	--	-6.0	0.019	Decreasing	-5.7	ug/L/yr
	Groundwater Elevation	Not Normal	0.080	--	-0.46	0.063	Decreasing	-0.48	ft/yr
	Perchlorate	Not Normal	0.005	--	-0.040	0.025	Decreasing	-0.040	mg/L/yr
TR-7	Chromium	Not Normal	0.409	--	-0.20	0.507	No Trend	-0.084	ug/L/yr
	Groundwater Elevation	Not Normal	<0.001	--	1.2	<0.001	Increasing	1.1	ft/yr
	Perchlorate	Not Normal	0.174	--	0	0.474	No Trend	0	mg/L/yr
TR-8	Chromium	Not Normal	0.004	--	0.50	0.015	Increasing	0.50	ug/L/yr
	Groundwater Elevation	Not Normal	0.489	--	-0.088	0.266	No Trend	-0.16	ft/yr
	Perchlorate	Not Normal	0.002	--	0.022	0.019	Increasing	0.021	mg/L/yr
TR-9R	Chromium	--	--	--	--	--	--	--	--
	Groundwater Elevation	--	--	--	--	--	--	--	--
	Perchlorate	--	--	--	--	--	--	--	--
TR-10	Chromium	Not Normal	0.317	--	-2.4	1.000	No Trend	0	ug/L/yr
	Groundwater Elevation	Not Normal	0.455	--	0.17	0.536	No Trend	0.084	ft/yr
	Perchlorate	Not Normal	0.128	--	-0.071	0.248	No Trend	-0.037	mg/L/yr
TR-11	Chromium	Normal	0.279	No Trend	68	0.135	No Trend	12	ug/L/yr
	Groundwater Elevation	Not Normal	0.003	--	1.9	0.013	Increasing	1.8	ft/yr
	Perchlorate	Normal	0.224	No Trend	0	0.084	Increasing	0	mg/L/yr
TR-12	Chromium	Normal	0.699	No Trend	-0.65	0.536	No Trend	-1.5	ug/L/yr
	Groundwater Elevation	Not Normal	0.417	--	0.87	0.902	No Trend	0.40	ft/yr
	Perchlorate	Normal	0.933	No Trend	0	0.618	No Trend	0	mg/L/yr

TABLE C-1: Statistical Summary Table
Nevada Environmental Response Trust Site
Henderson, Nevada

Well Name	Parameter	Residual Normality	Linear Regression			Mann-Kendall		Theil-Sen Slope	Slope Units
			P-value	Trend	Slope	P-value	Trend		
UFMW-01D	Chromium	--	--	--	--	--	--	--	--
	Groundwater Elevation	--	--	--	--	--	--	--	--
	Perchlorate	--	--	--	--	--	--	--	--
UFMW-02D	Chromium	--	--	--	--	--	--	--	--
	Groundwater Elevation	--	--	--	--	--	--	--	--
	Perchlorate	--	--	--	--	--	--	--	--
UFMW-03D	Chromium	--	--	--	--	--	--	--	--
	Groundwater Elevation	--	--	--	--	--	--	--	--
	Perchlorate	--	--	--	--	--	--	--	--
UFMW-04D	Chromium	--	--	--	--	--	--	--	--
	Groundwater Elevation	--	--	--	--	--	--	--	--
	Perchlorate	--	--	--	--	--	--	--	--
UFMW-05D	Chromium	--	--	--	--	--	--	--	--
	Groundwater Elevation	--	--	--	--	--	--	--	--
	Perchlorate	--	--	--	--	--	--	--	--
UFMW-06D	Chromium	--	--	--	--	--	--	--	--
	Groundwater Elevation	--	--	--	--	--	--	--	--
	Perchlorate	--	--	--	--	--	--	--	--
WMW3.5N	Chromium	--	--	--	--	--	--	--	--
	Groundwater Elevation	Normal	0.523	No Trend	-0.088	0.386	No Trend	-0.027	ft/yr
	Perchlorate	--	--	--	--	--	--	--	--
WMW3.5S	Chromium	--	--	--	--	--	--	--	--
	Groundwater Elevation	Not Normal	0.427	--	0.043	0.108	No Trend	0.15	ft/yr
	Perchlorate	--	--	--	--	--	--	--	--
WMW4.9N	Chromium	--	--	--	--	--	--	--	--
	Groundwater Elevation	Not Normal	0.086	--	0.028	0.095	Increasing	0.033	ft/yr
	Perchlorate	--	--	--	--	--	--	--	--
WMW4.9S	Chromium	--	--	--	--	--	--	--	--
	Groundwater Elevation	Not Normal	0.206	--	0.039	0.174	No Trend	0.085	ft/yr
	Perchlorate	--	--	--	--	--	--	--	--
WMW5.5S	Chromium	--	--	--	--	--	--	--	--
	Groundwater Elevation	Not Normal	0.911	--	-0.0070	0.902	No Trend	0.041	ft/yr
	Perchlorate	--	--	--	--	--	--	--	--
WMW5.7N	Chromium	--	--	--	--	--	--	--	--
	Groundwater Elevation	Not Normal	0.011	--	-0.099	0.212	No Trend	-0.082	ft/yr
	Perchlorate	--	--	--	--	--	--	--	--
WMW5.7S	Chromium	--	--	--	--	--	--	--	--
	Groundwater Elevation	Not Normal	0.587	--	-0.027	0.902	No Trend	0.051	ft/yr
	Perchlorate	--	--	--	--	--	--	--	--

TABLE C-1: Statistical Summary Table
Nevada Environmental Response Trust Site
Henderson, Nevada

Well Name	Parameter	Residual Normality	Linear Regression			Mann-Kendall		Theil-Sen Slope	Slope Units
			P-value	Trend	Slope	P-value	Trend		
WMW6.9N	Chromium	--	--	--	--	--	--	--	--
	Groundwater Elevation	Not Normal	0.036	--	0.11	0.081	Increasing	0.12	ft/yr
	Perchlorate	--	--	--	--	--	--	--	--
WMW6.9S	Chromium	--	--	--	--	--	--	--	--
	Groundwater Elevation	Not Normal	0.146	--	0.20	0.386	No Trend	0.12	ft/yr
	Perchlorate	--	--	--	--	--	--	--	--
WMW6.15N	Chromium	--	--	--	--	--	--	--	--
	Groundwater Elevation	Not Normal	0.002	--	-0.28	0.009	Decreasing	-0.32	ft/yr
	Perchlorate	--	--	--	--	--	--	--	--
WMW6.15S	Chromium	--	--	--	--	--	--	--	--
	Groundwater Elevation	Not Normal	0.158	--	-0.21	0.009	Decreasing	-0.45	ft/yr
	Perchlorate	--	--	--	--	--	--	--	--
WMW6.55S	Chromium	--	--	--	--	--	--	--	--
	Groundwater Elevation	Not Normal	0.966	--	-0.0013	1.000	No Trend	0	ft/yr
	Perchlorate	--	--	--	--	--	--	--	--
WMW7.8N	Chromium	--	--	--	--	--	--	--	--
	Groundwater Elevation	--	--	--	--	--	--	--	--
	Perchlorate	--	--	--	--	--	--	--	--

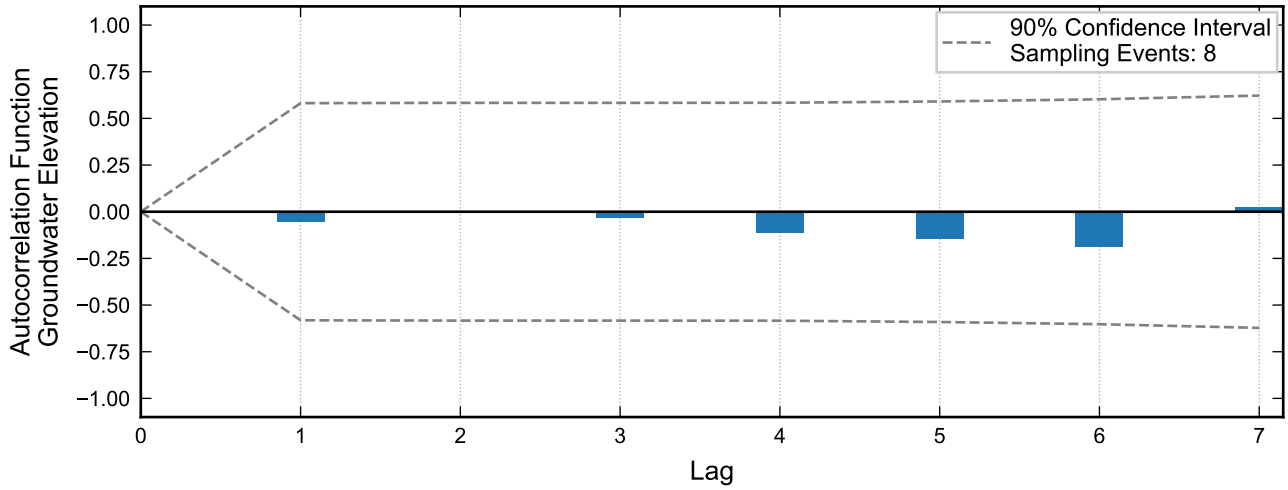

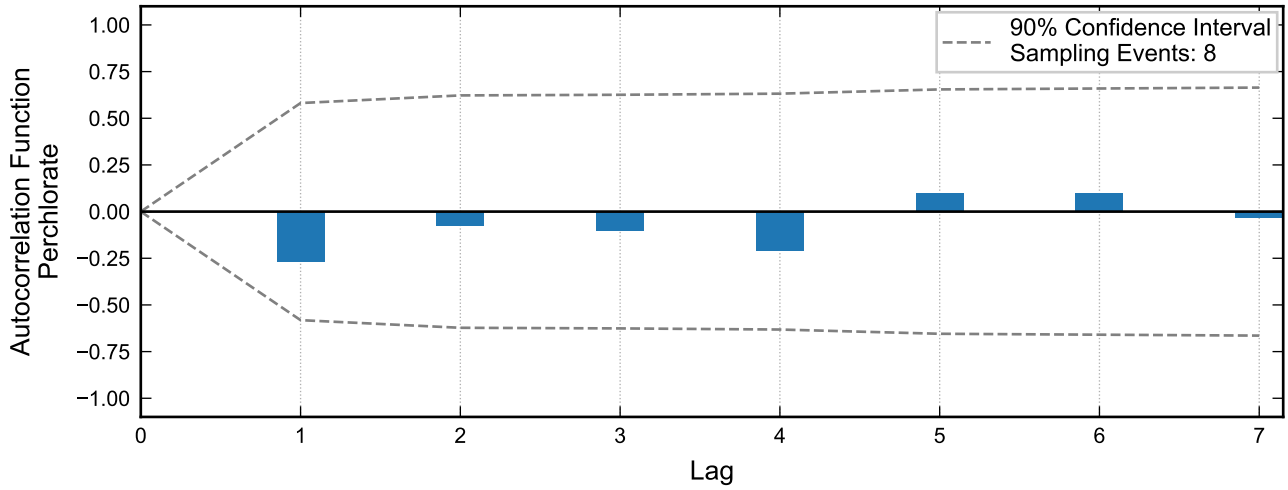

Not enough data for autocorrelation of chromium.

Autocorrelation at Well AA-01, 2015 - 2021
Nevada Environmental Response Trust Site
Henderson, Nevada

Drafter: JH	Date: 2025-02-17	Contract Number: 1940112035	Approved:	Revised:

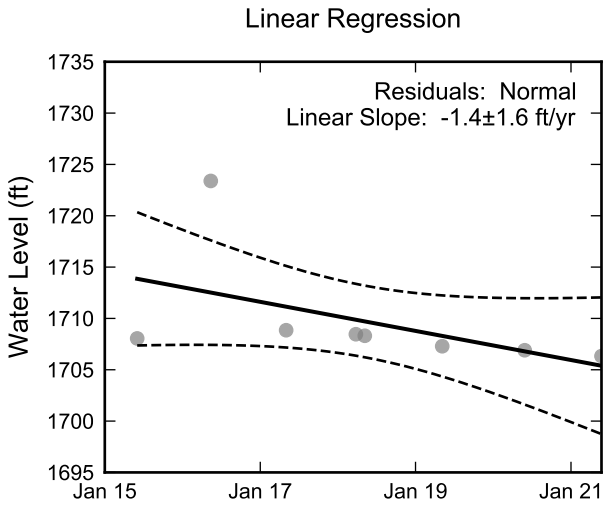

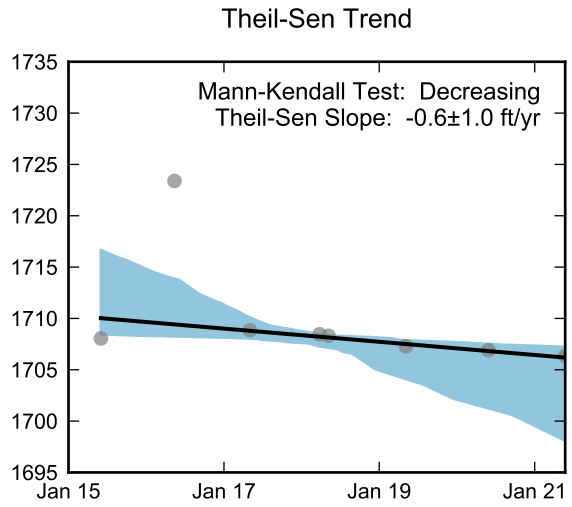

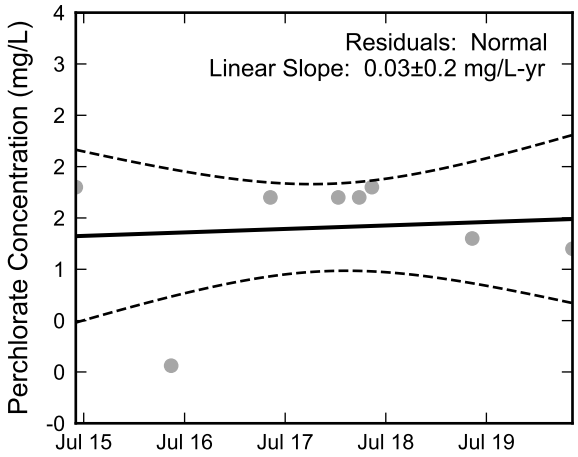

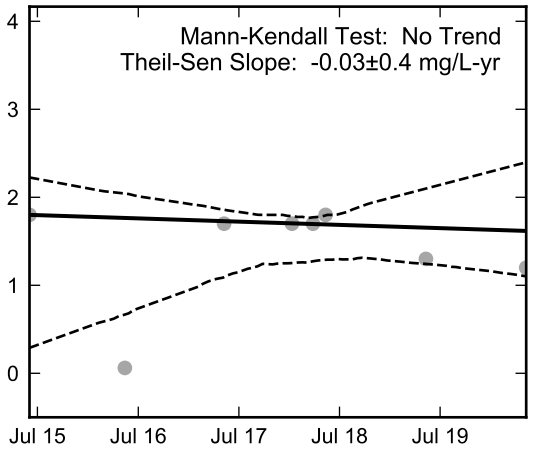

Not Enough Chromium Data for Linear Regression.

Not Enough Chromium Data for the Mann-Kendall Trend Test.

RAMBOLL

Statistical Trend Analysis of Well AA-01, 2015 - 2021
Nevada Environmental Response Trust Site
Henderson, Nevada

Drafter: JH	Date: 2025-02-17	Contract Number: 1940112035	Approved:	Revised:

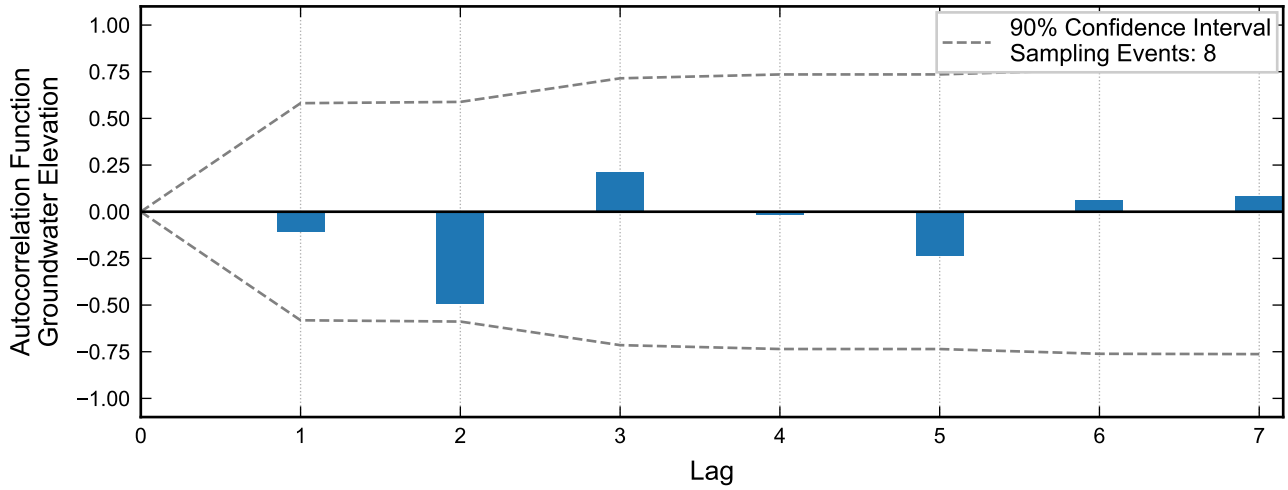

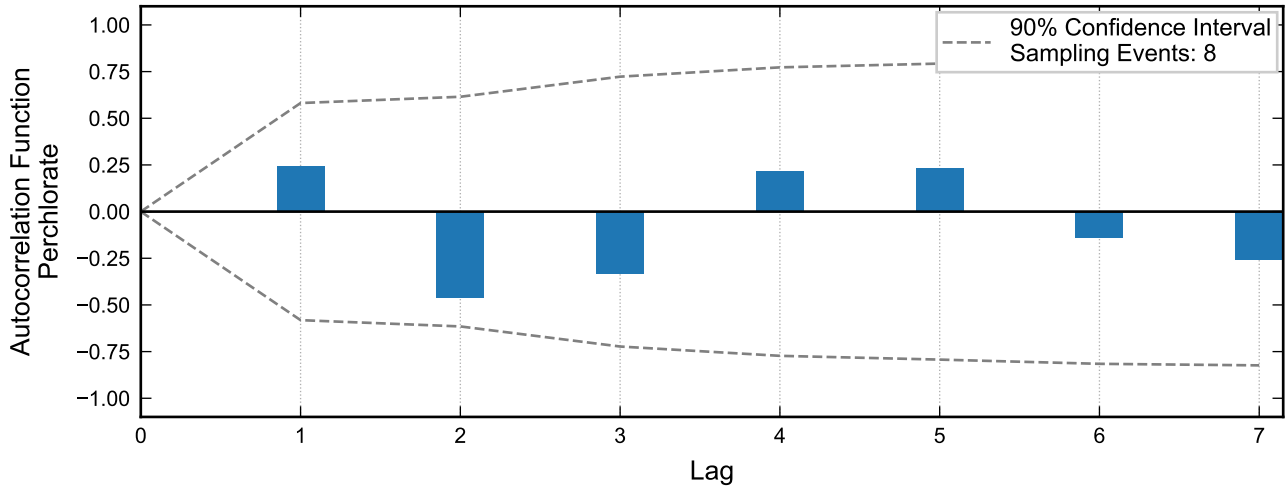

Not enough data for autocorrelation of chromium.

Autocorrelation at Well AA-30, 2016 - 2023
Nevada Environmental Response Trust Site
Henderson, Nevada

Drafter: JH	Date: 2025-02-17	Contract Number: 1940112035	Approved:	Revised:

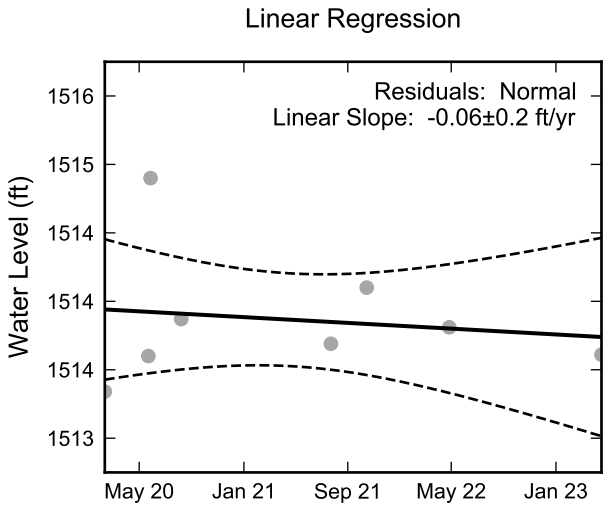

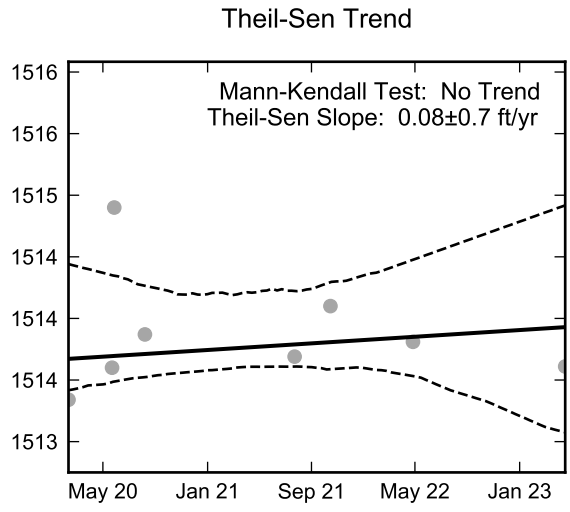

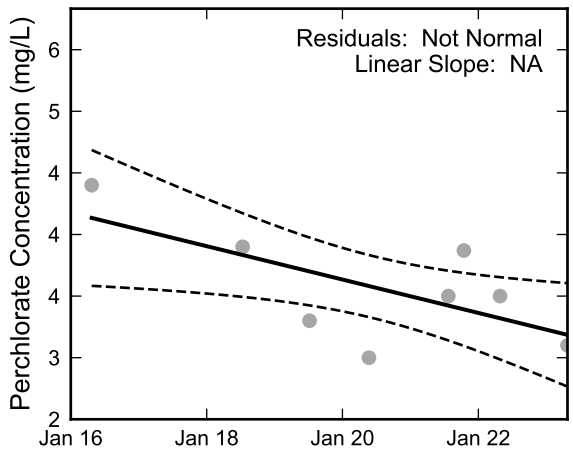

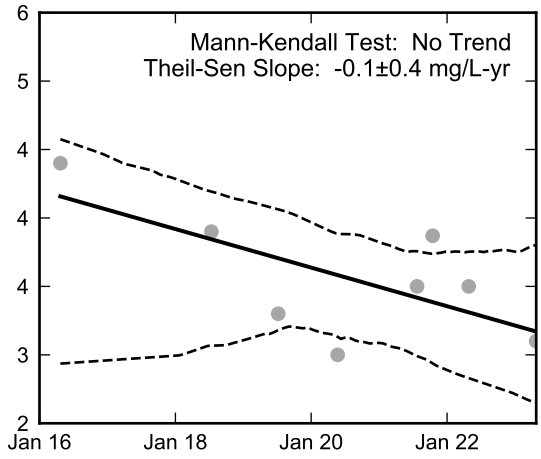

Not Enough Chromium Data for Linear Regression.

Not Enough Chromium Data for the Mann-Kendall Trend Test.

RAMBOLL

Statistical Trend Analysis of Well AA-30, 2016 - 2023
Nevada Environmental Response Trust Site
Henderson, Nevada

Drafter: JH	Date: 2025-02-17	Contract Number: 1940112035	Approved:	Revised:

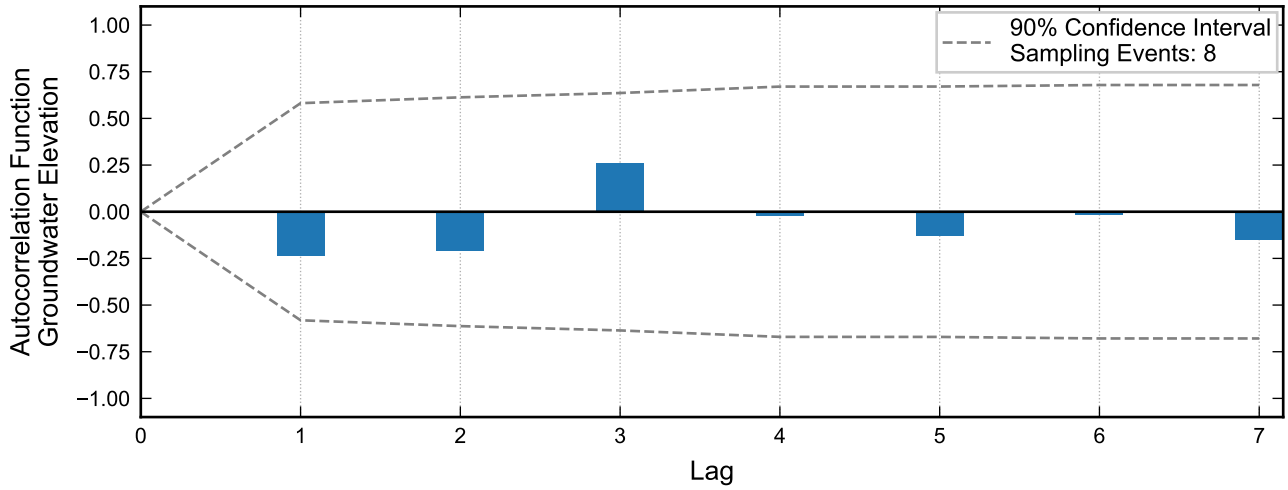

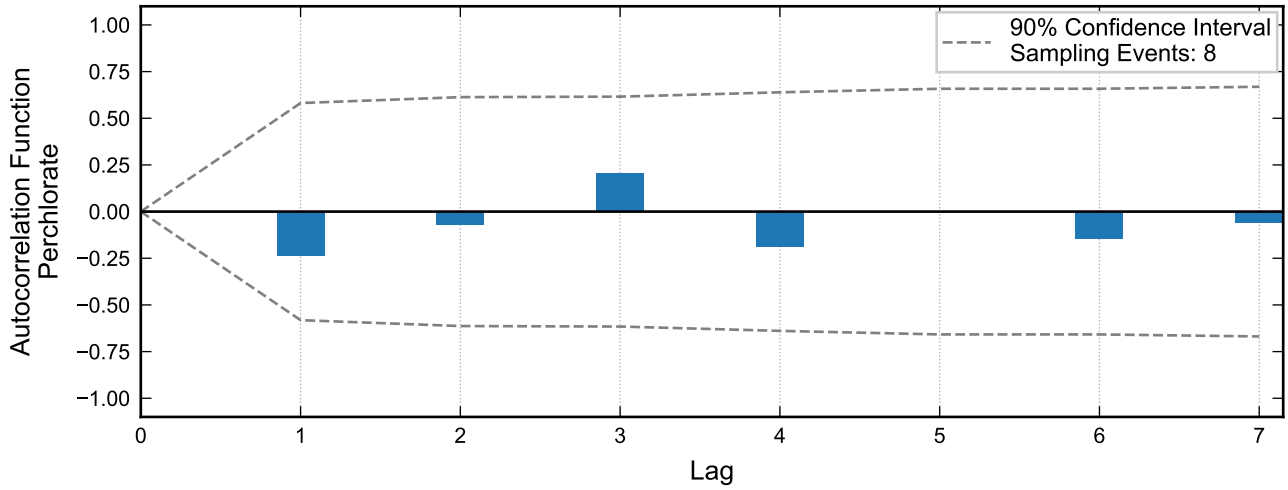

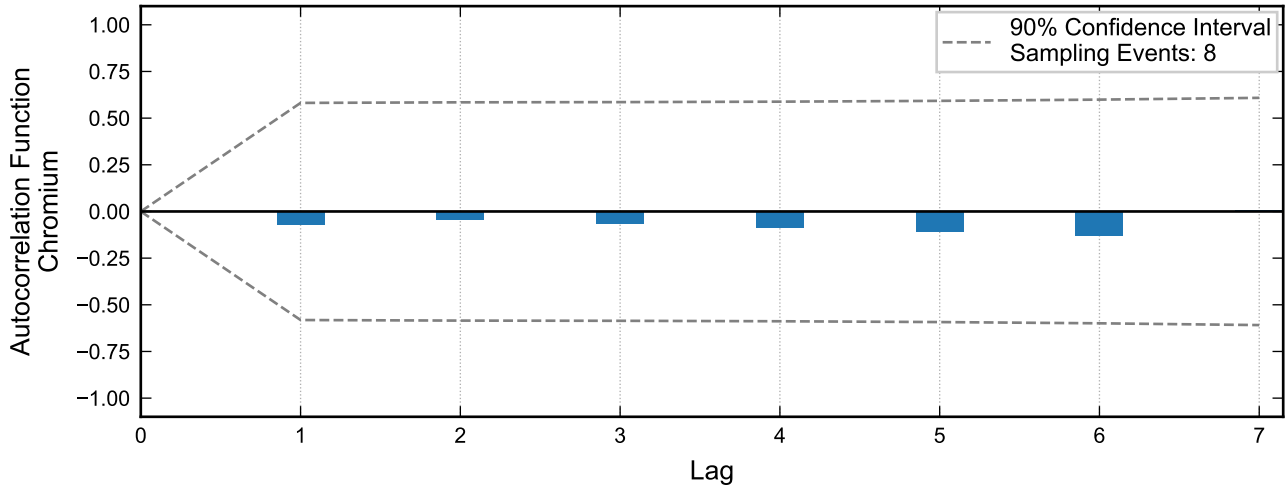

Autocorrelation at Well ARP-1, 2020 - 2023
Nevada Environmental Response Trust Site
Henderson, Nevada

Drafter: JH	Date: 2025-02-17	Contract Number: 1940112035	Approved:	Revised:

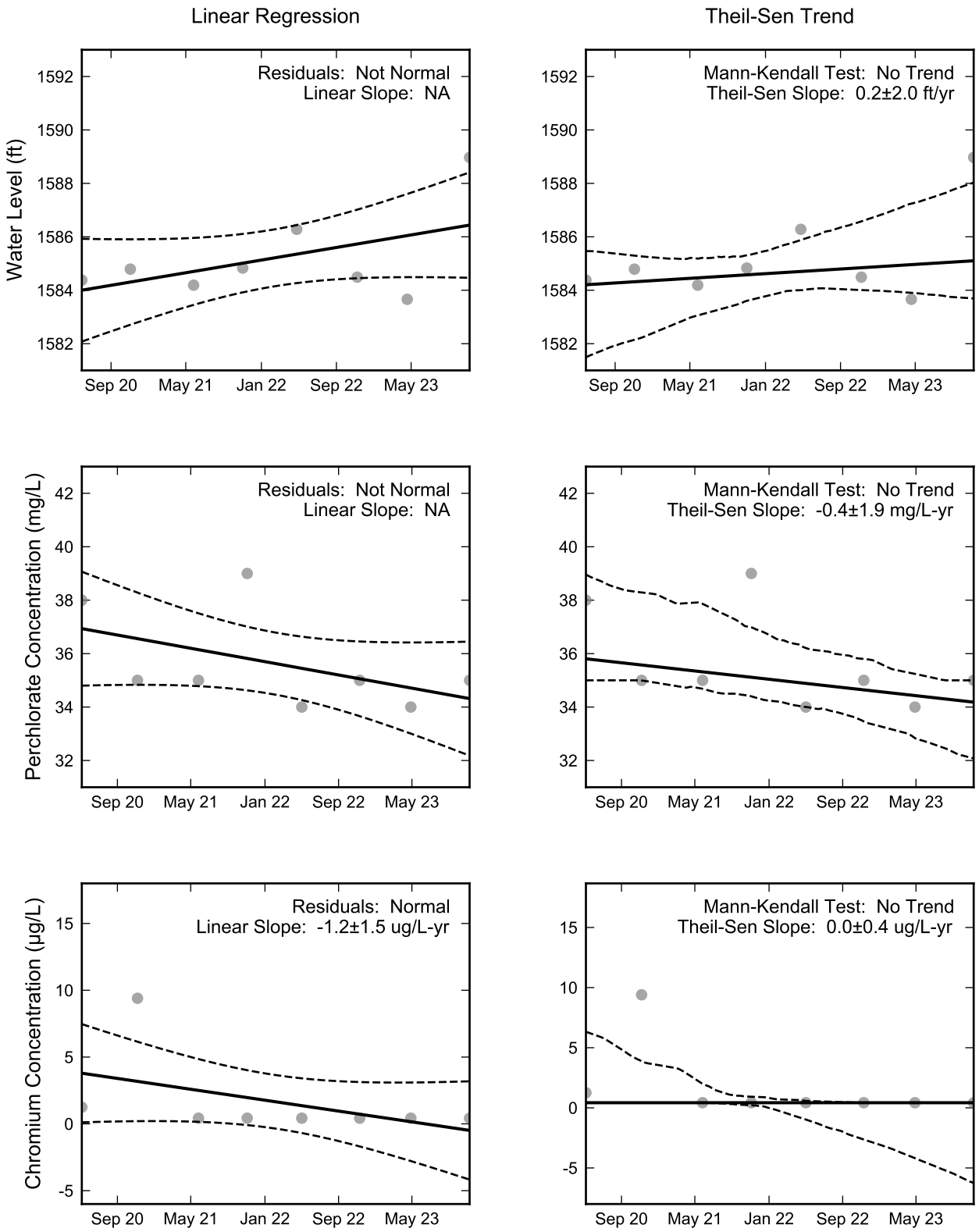

Thick black lines are linear regression and Theil-Sen trend lines.
Increasing and decreasing trends are represented by red and blue shading, respectively.
Shaded areas or dashed black lines represent the 90% confidence intervals of the calculated slope.

RAMBOLL

Statistical Trend Analysis of Well ARP-1, 2020 - 2023
Nevada Environmental Response Trust Site
Henderson, Nevada

Drafter: JH	Date: 2025-02-17	Contract Number: 1940112035	Approved:	Revised:

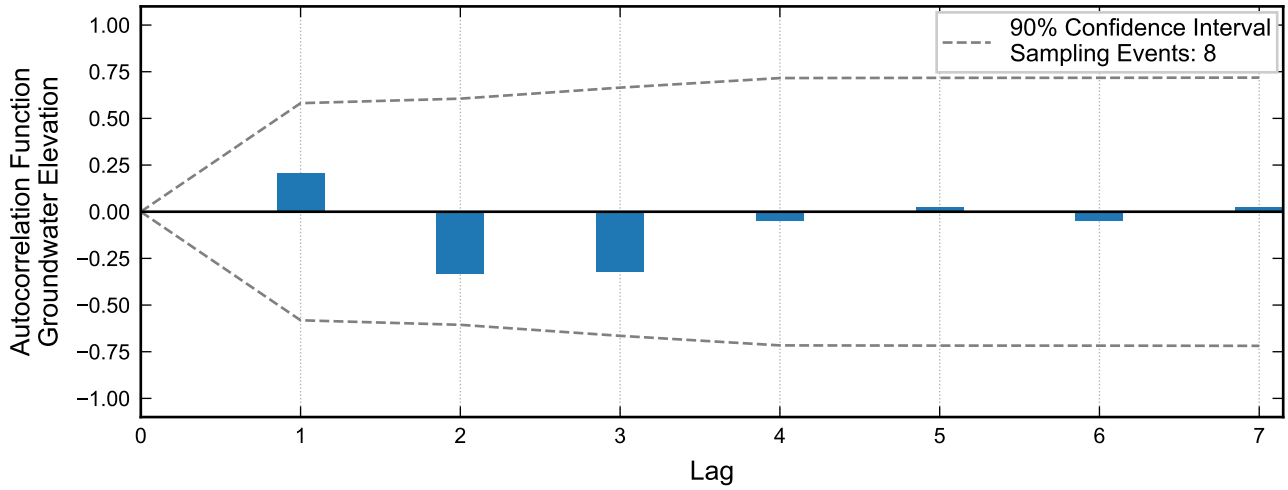

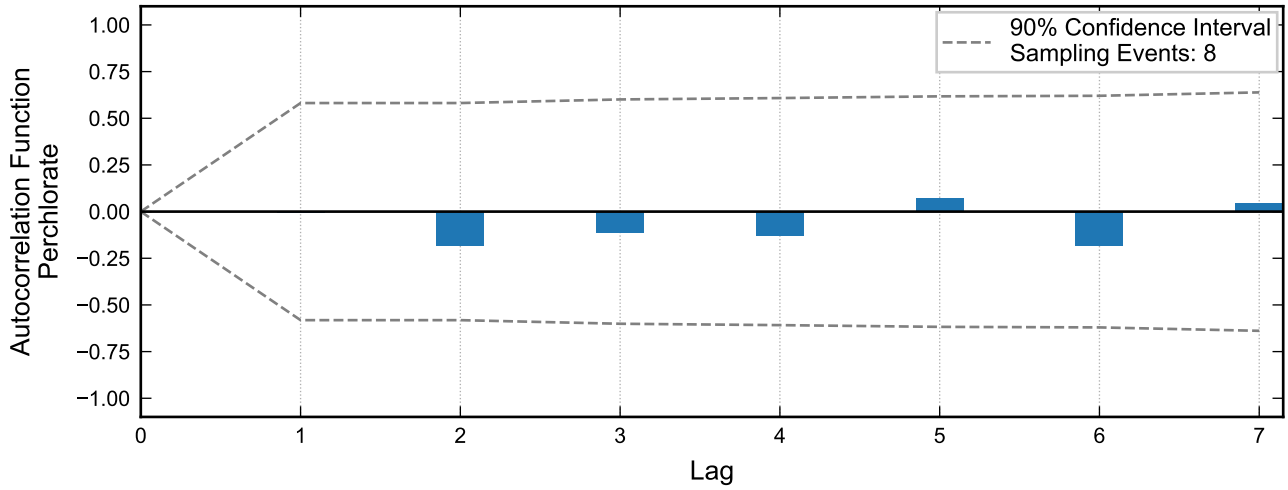

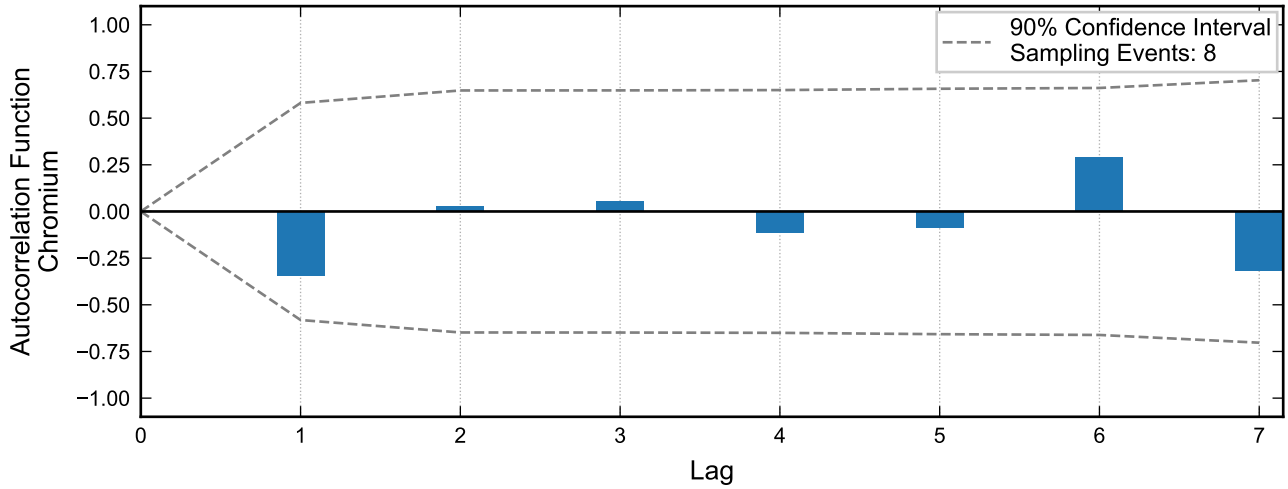

Autocorrelation at Well ARP-2A, 2020 - 2023
Nevada Environmental Response Trust Site
Henderson, Nevada

Drafter: JH | Date: 2025-02-17 | Contract Number: 1940112035 | Approved: | Revised:

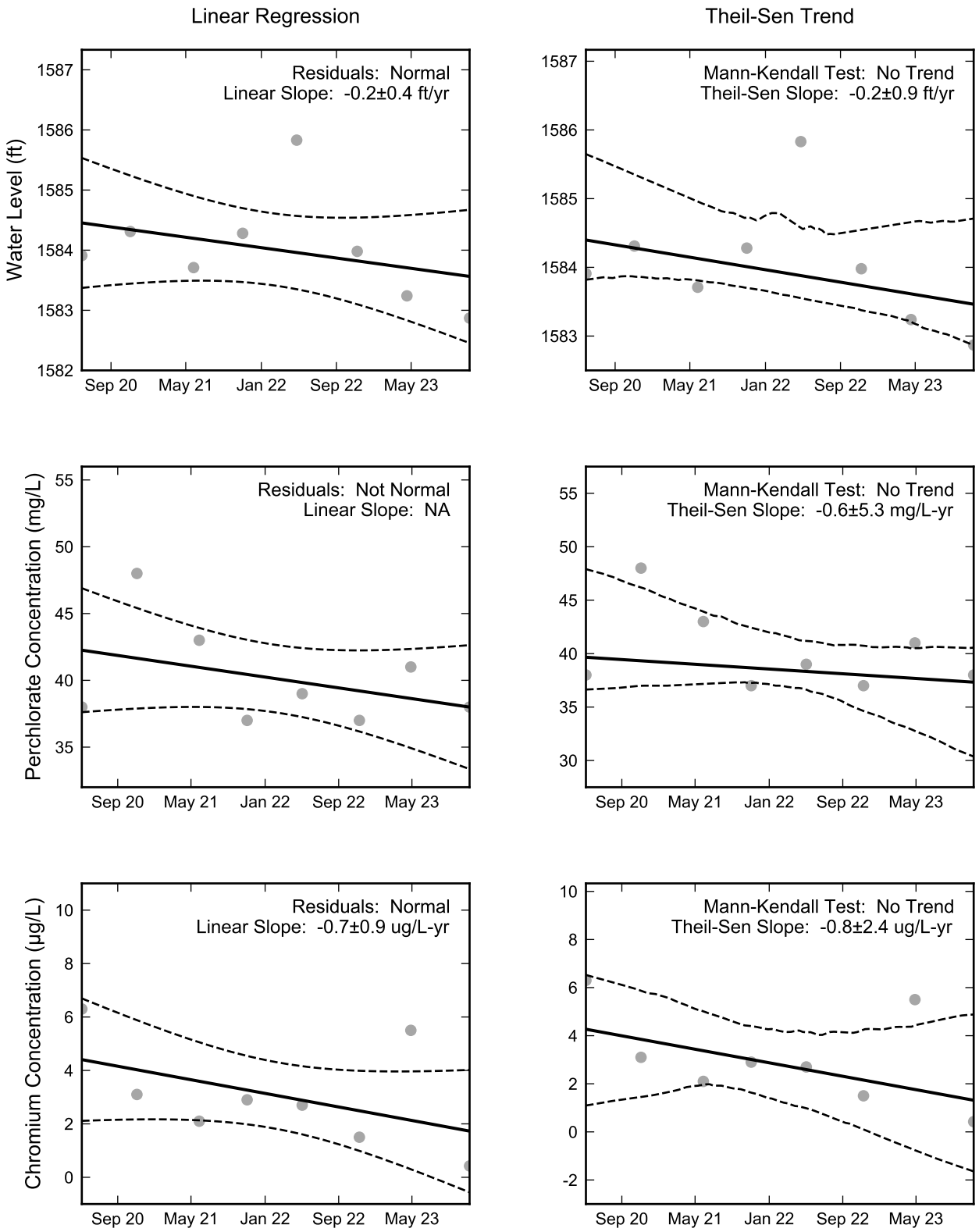

Thick black lines are linear regression and Theil-Sen trend lines.
Increasing and decreasing trends are represented by red and blue shading, respectively.
Shaded areas or dashed black lines represent the 90% confidence intervals of the calculated slope.

RAMBOLL

Statistical Trend Analysis of Well ARP-2A, 2020 - 2023
Nevada Environmental Response Trust Site
Henderson, Nevada

Drafter: JH	Date: 2025-02-17	Contract Number: 1940112035	Approved:	Revised:

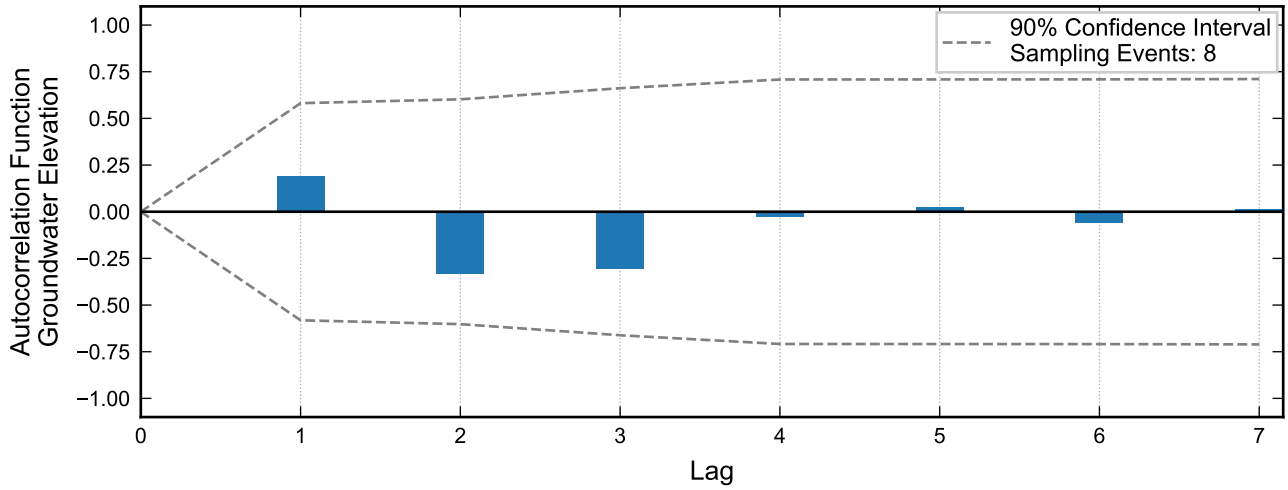

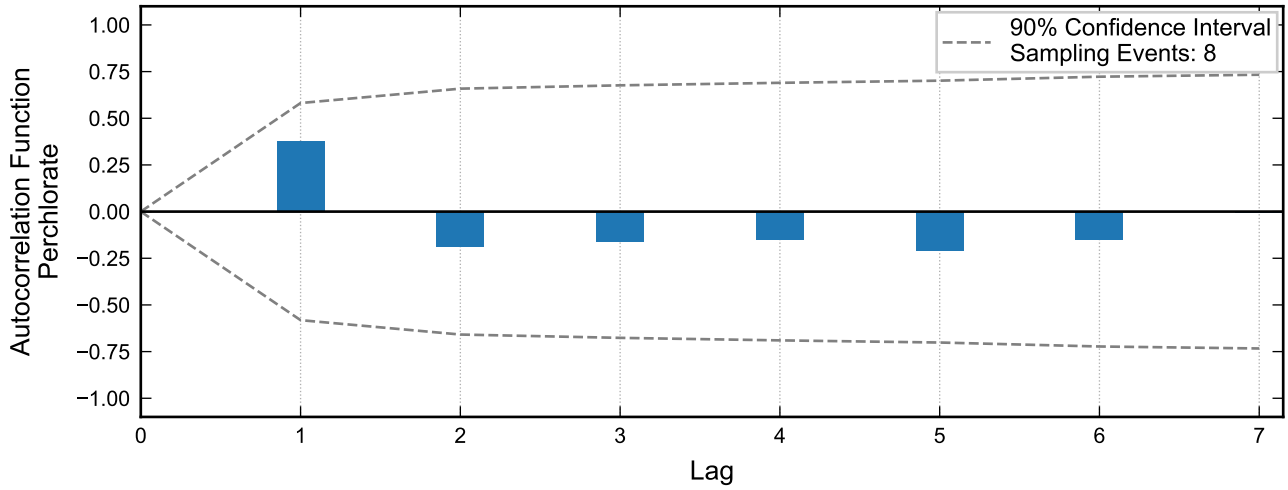

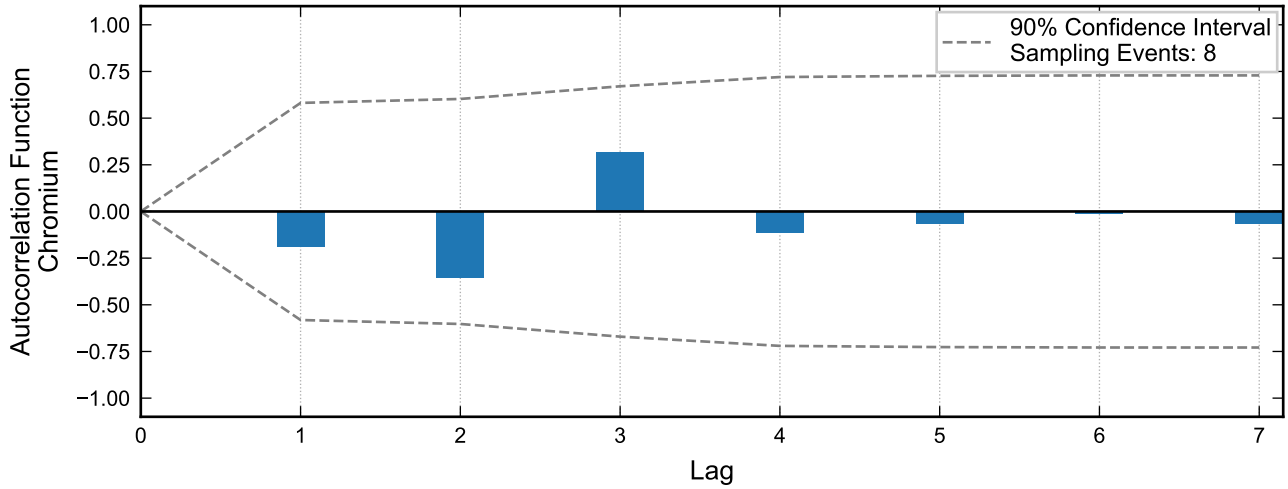

Autocorrelation at Well ARP-3A, 2020 - 2023
Nevada Environmental Response Trust Site
Henderson, Nevada

Drafter: JH | Date: 2025-02-17 | Contract Number: 1940112035 | Approved: | Revised:

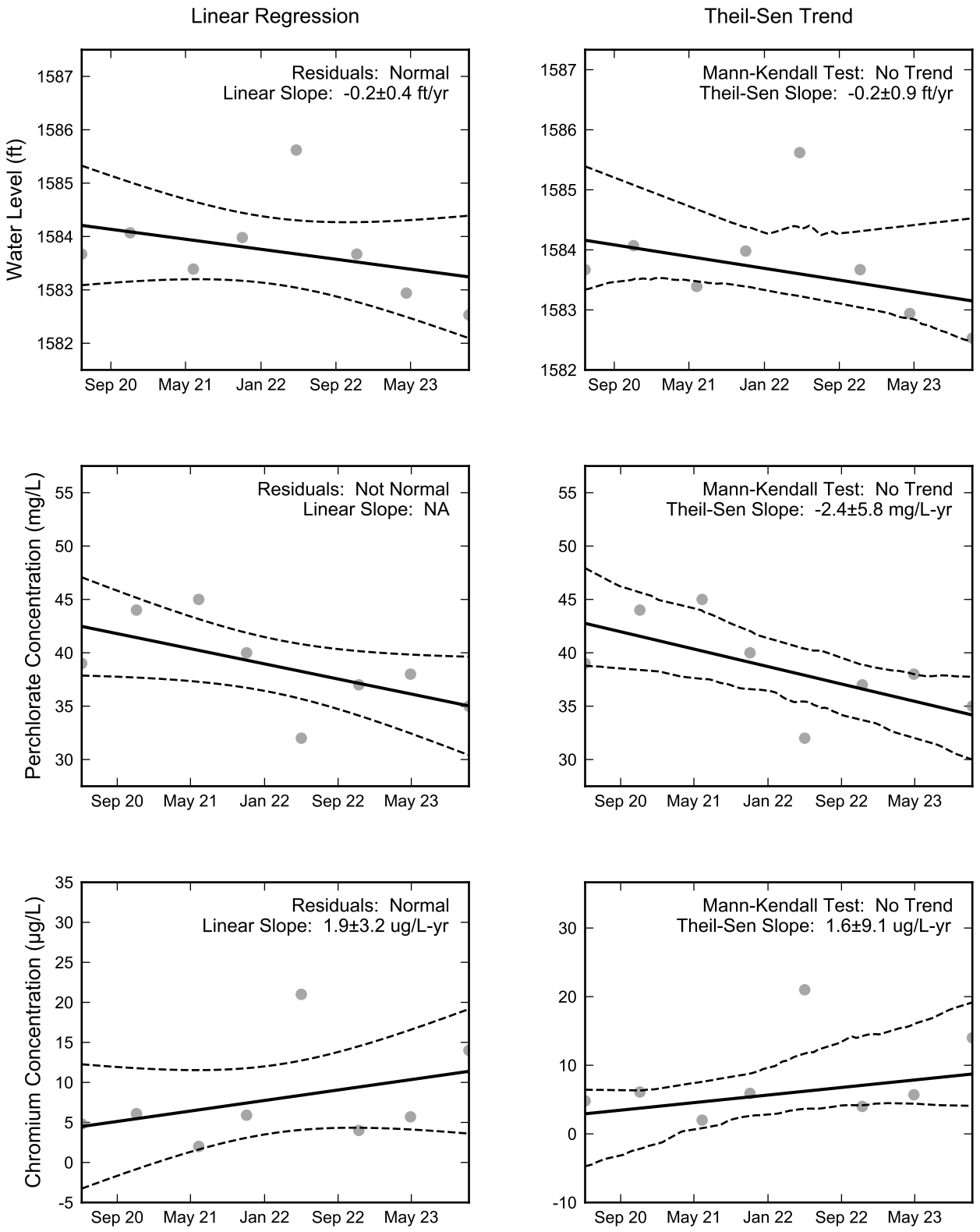

Thick black lines are linear regression and Theil-Sen trend lines.
Increasing and decreasing trends are represented by red and blue shading, respectively.
Shaded areas or dashed black lines represent the 90% confidence intervals of the calculated slope.

RAMBOLL

Statistical Trend Analysis of Well ARP-3A, 2020 - 2023
Nevada Environmental Response Trust Site
Henderson, Nevada

Drafter: JH	Date: 2025-02-17	Contract Number: 1940112035	Approved:	Revised:

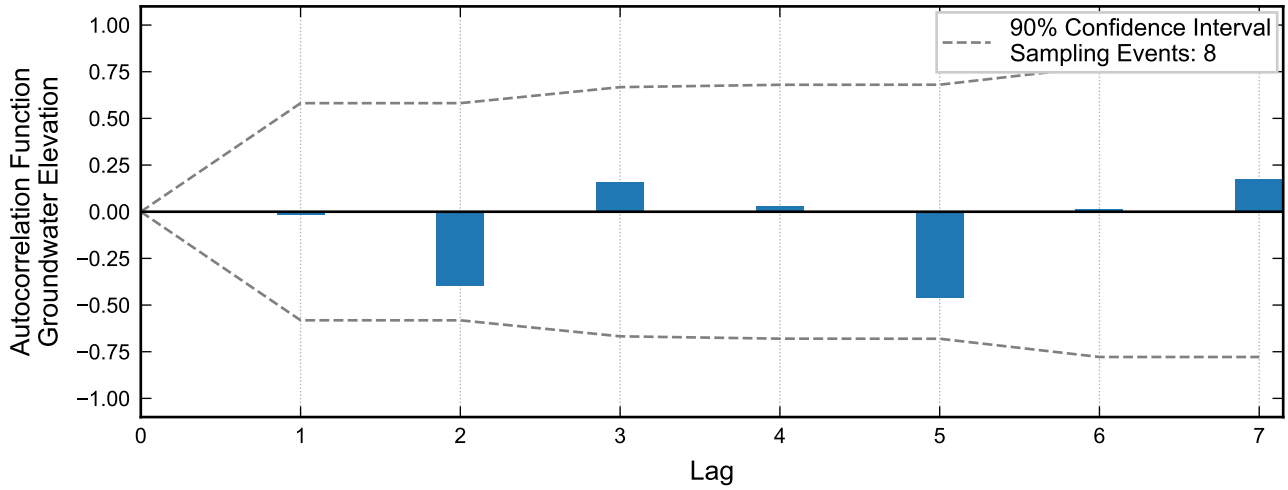

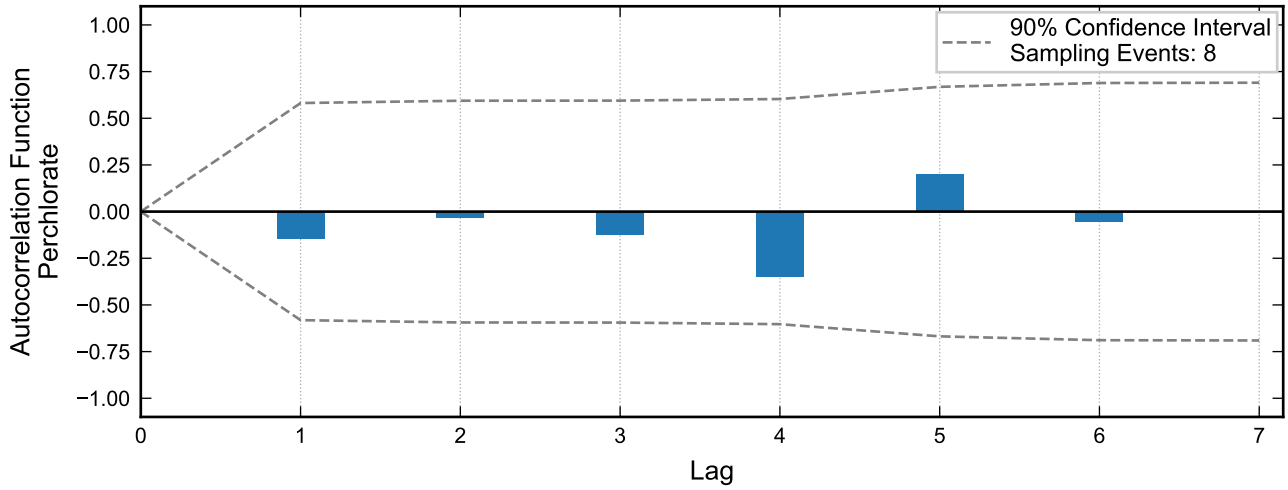

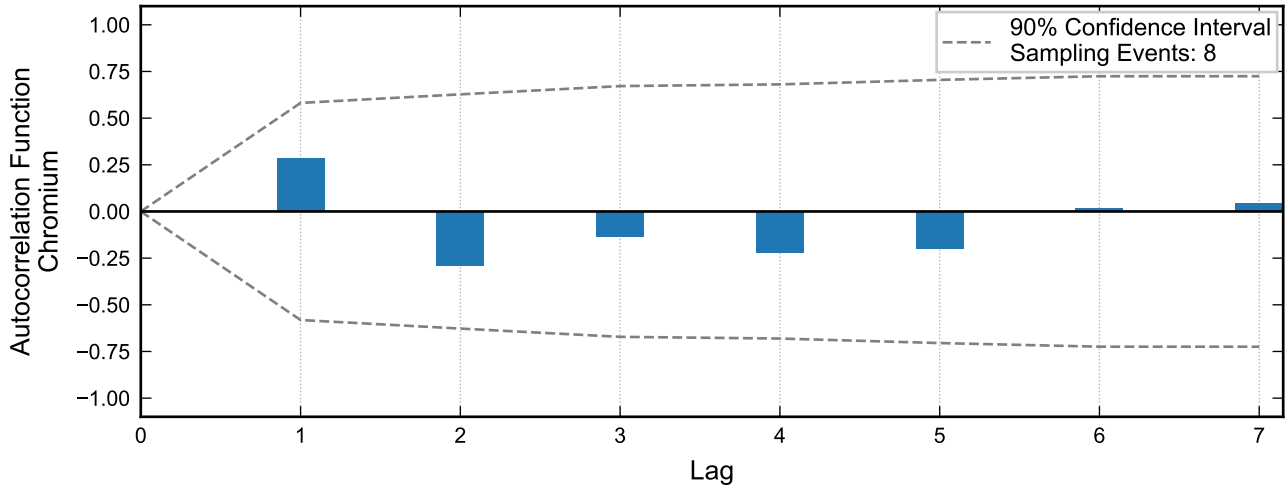

Autocorrelation at Well ARP-4A, 2016 - 2023
Nevada Environmental Response Trust Site
Henderson, Nevada

Drafter: JH	Date: 2025-02-17	Contract Number: 1940112035	Approved:	Revised:

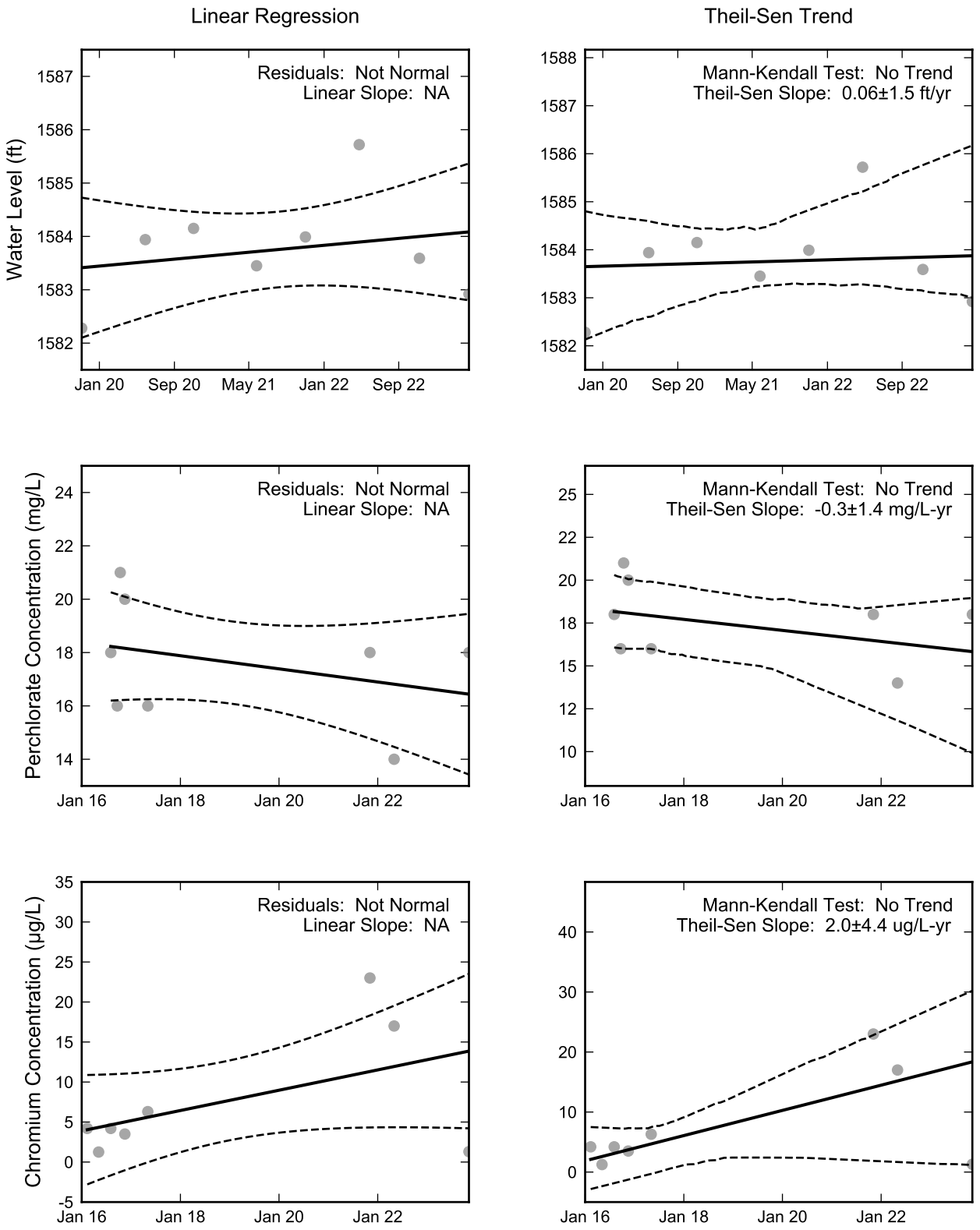

Thick black lines are linear regression and Theil-Sen trend lines.
Increasing and decreasing trends are represented by red and blue shading, respectively.
Shaded areas or dashed black lines represent the 90% confidence intervals of the calculated slope.

RAMBOLL

Statistical Trend Analysis of Well ARP-4A, 2016 - 2023
Nevada Environmental Response Trust Site
Henderson, Nevada

Drafter: JH	Date: 2025-02-17	Contract Number: 1940112035	Approved:	Revised:

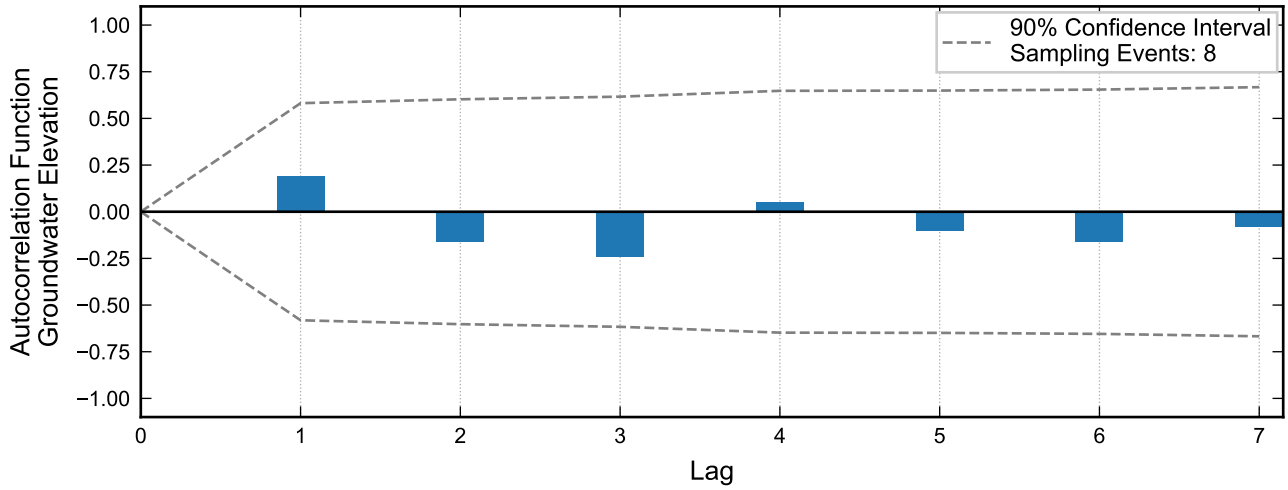

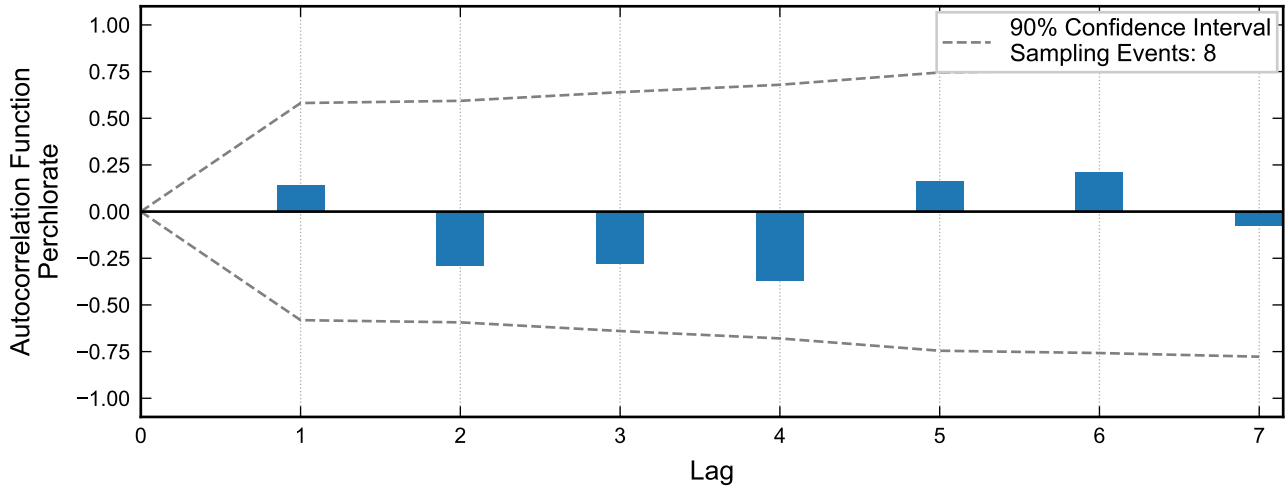

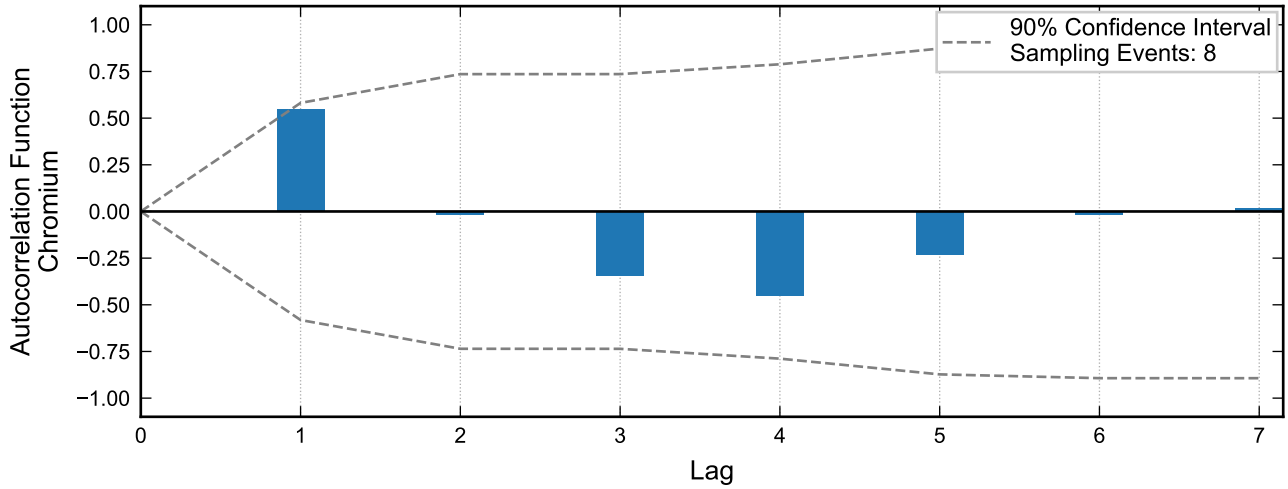

Autocorrelation at Well ARP-5A, 2020 - 2023
Nevada Environmental Response Trust Site
Henderson, Nevada

Drafter: JH	Date: 2025-02-17	Contract Number: 1940112035	Approved:	Revised:

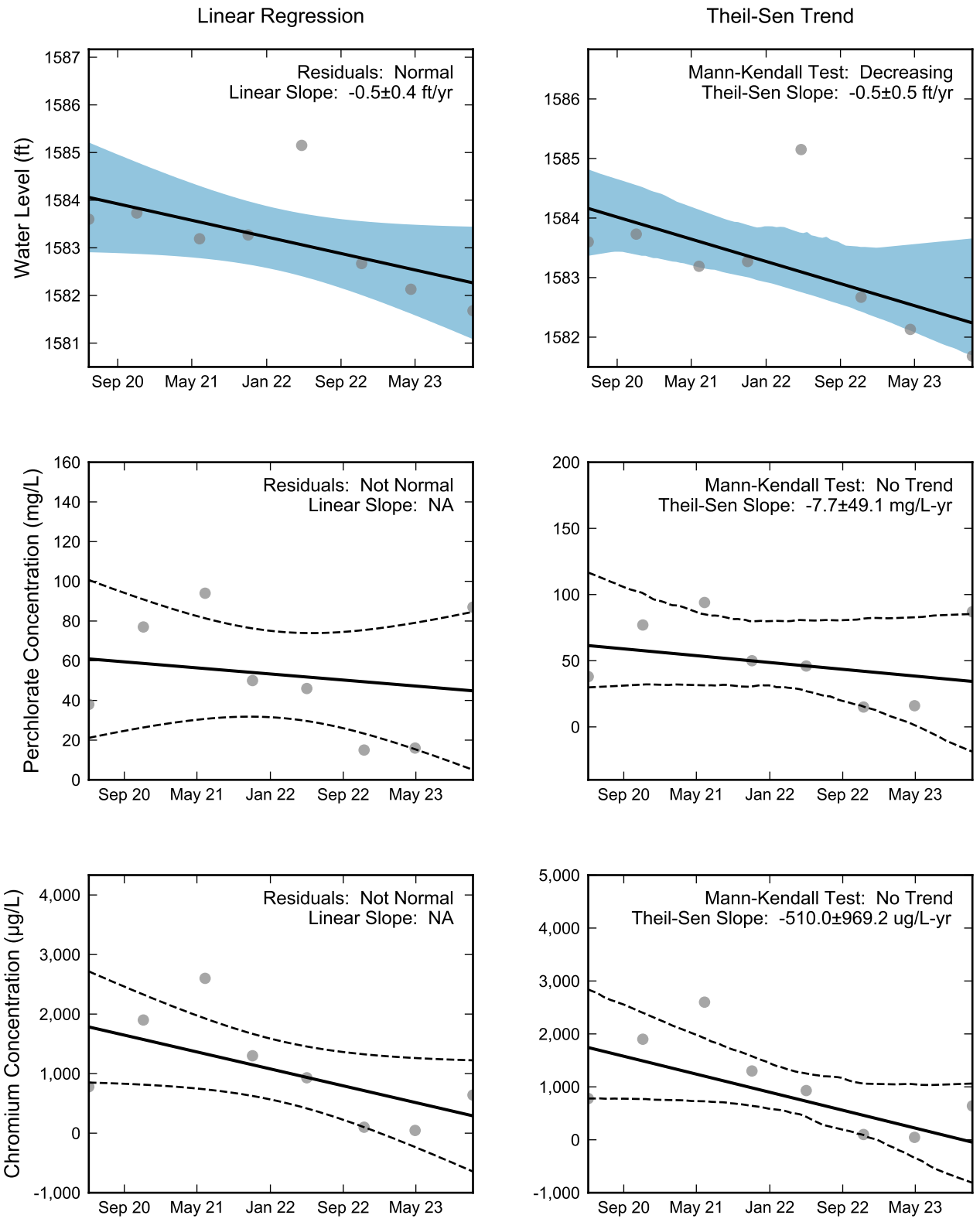

Thick black lines are linear regression and Theil-Sen trend lines.
Increasing and decreasing trends are represented by red and blue shading, respectively.
Shaded areas or dashed black lines represent the 90% confidence intervals of the calculated slope.

RAMBOLL

Statistical Trend Analysis of Well ARP-5A, 2020 - 2023
Nevada Environmental Response Trust Site
Henderson, Nevada

Drafter: JH	Date: 2025-02-17	Contract Number: 1940112035	Approved:	Revised:

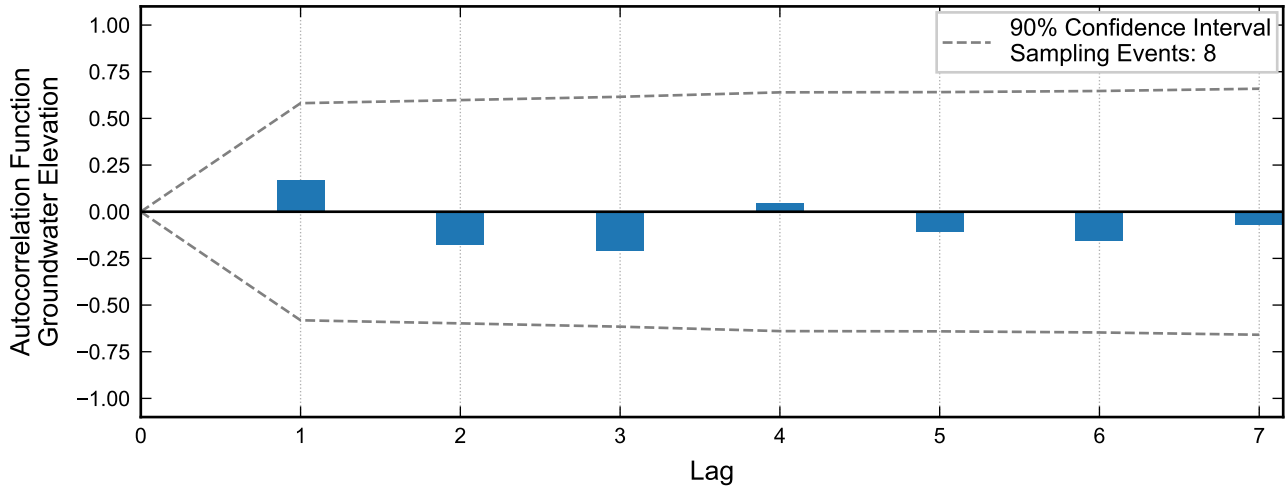

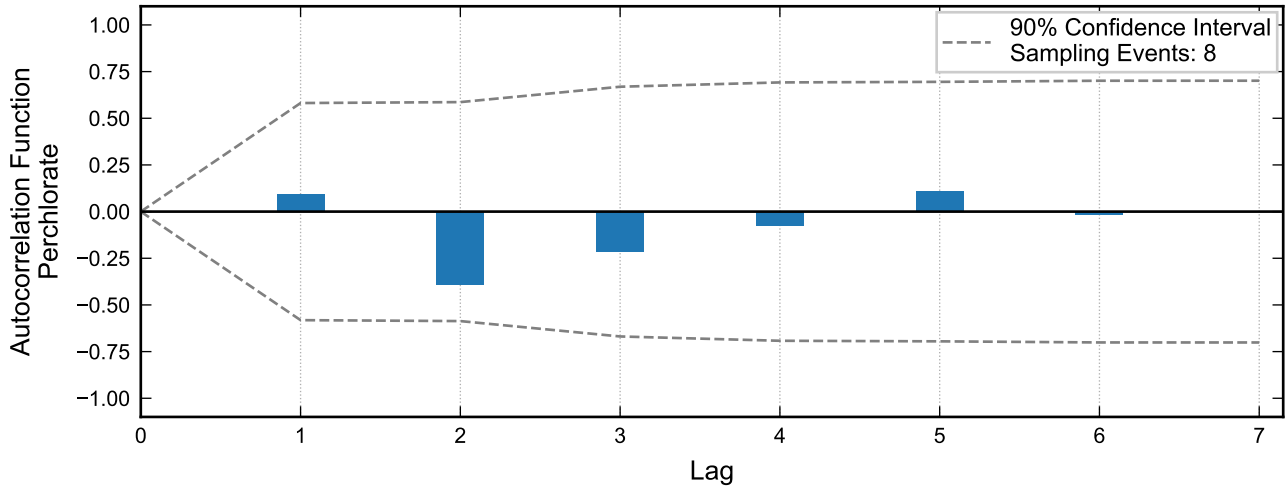

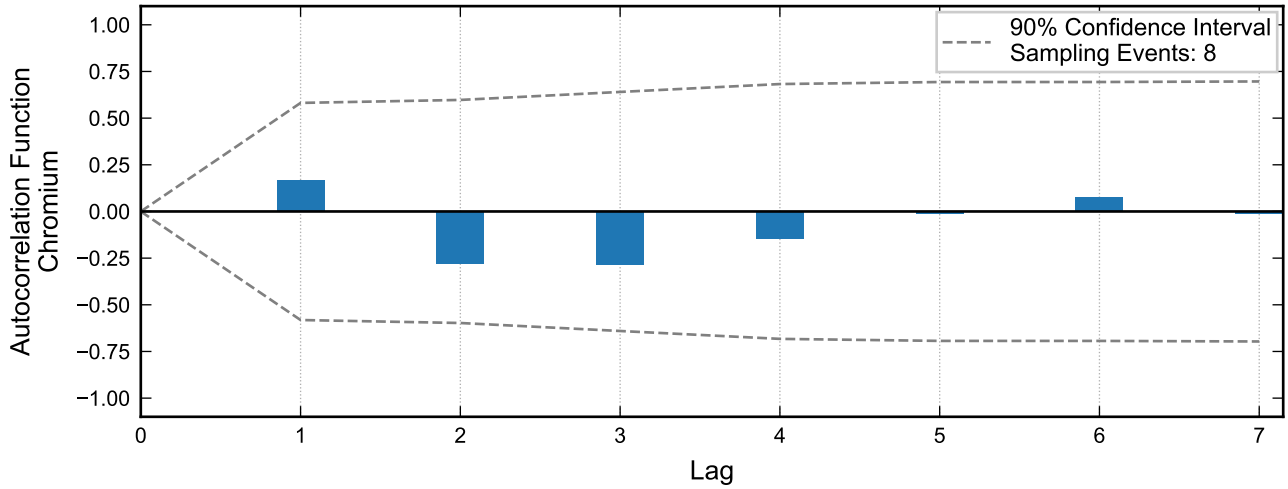

Autocorrelation at Well ARP-6B, 2020 - 2023
Nevada Environmental Response Trust Site
Henderson, Nevada

Drafter: JH	Date: 2025-02-17	Contract Number: 1940112035	Approved:	Revised:

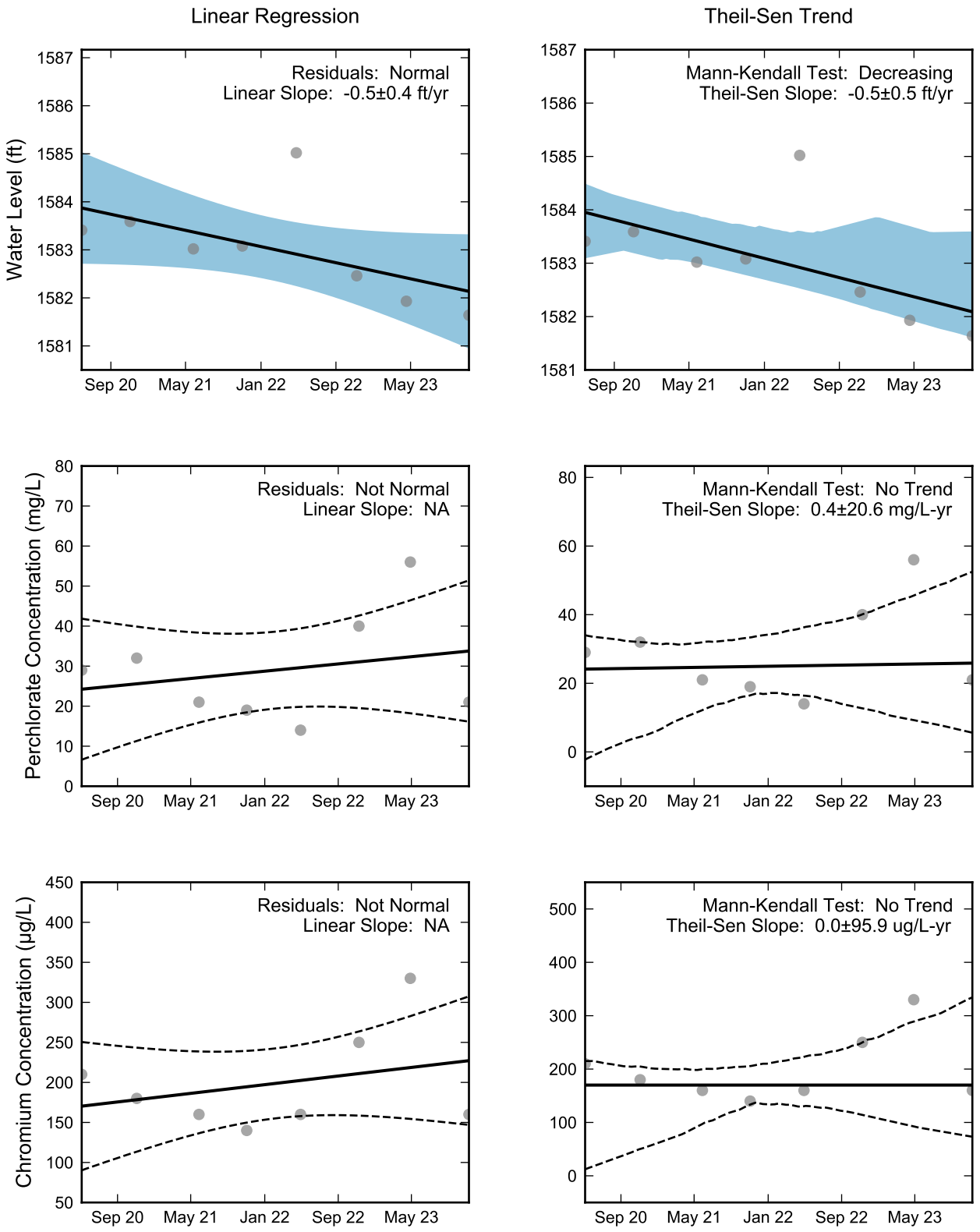

Thick black lines are linear regression and Theil-Sen trend lines.
Increasing and decreasing trends are represented by red and blue shading, respectively.
Shaded areas or dashed black lines represent the 90% confidence intervals of the calculated slope.

RAMBOLL

Statistical Trend Analysis of Well ARP-6B, 2020 - 2023
Nevada Environmental Response Trust Site
Henderson, Nevada

Drafter: JH	Date: 2025-02-17	Contract Number: 1940112035	Approved:	Revised:

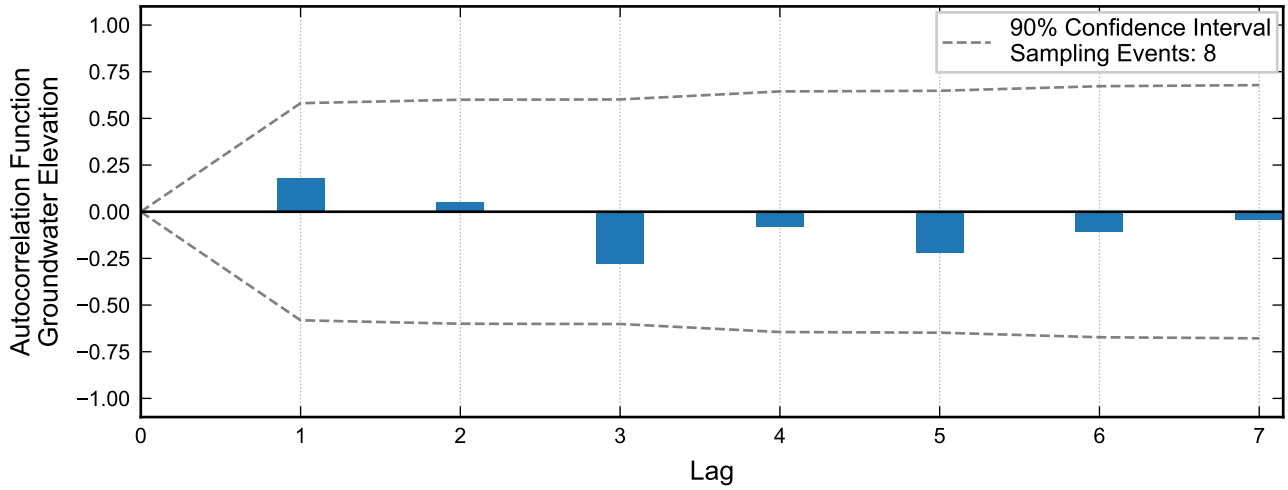

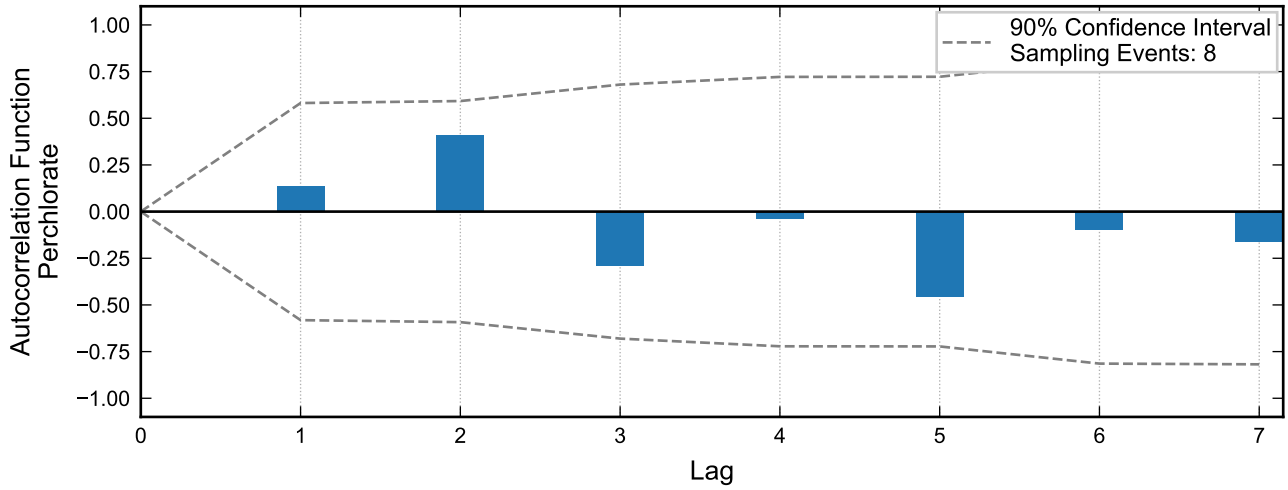

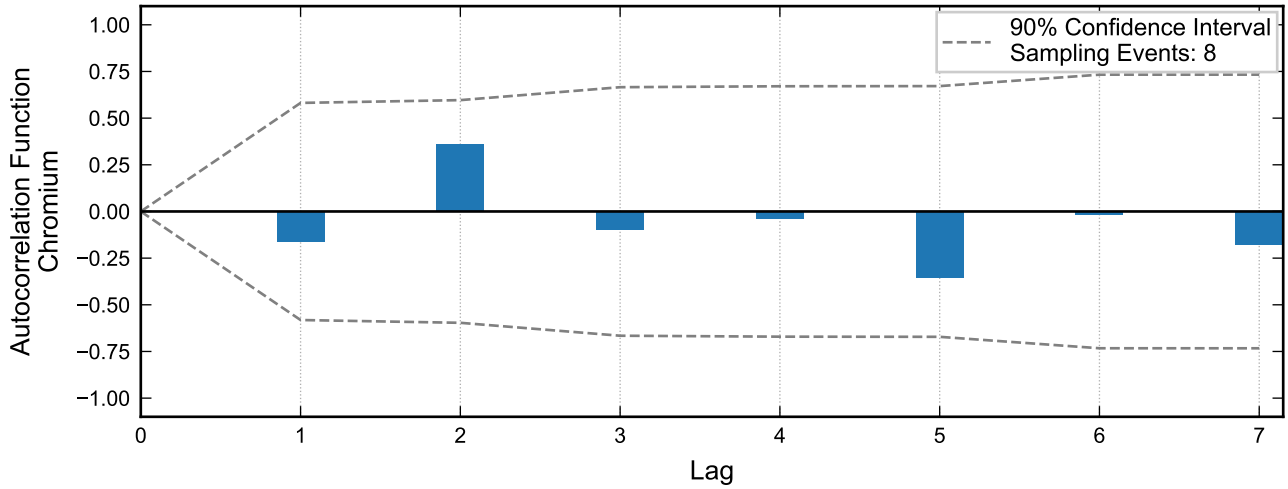

RAMBOLL

Autocorrelation at Well ARP-7, 2019 - 2023
Nevada Environmental Response Trust Site
Henderson, Nevada

Drafter: JH	Date: 2025-02-17	Contract Number: 1940112035	Approved:	Revised:

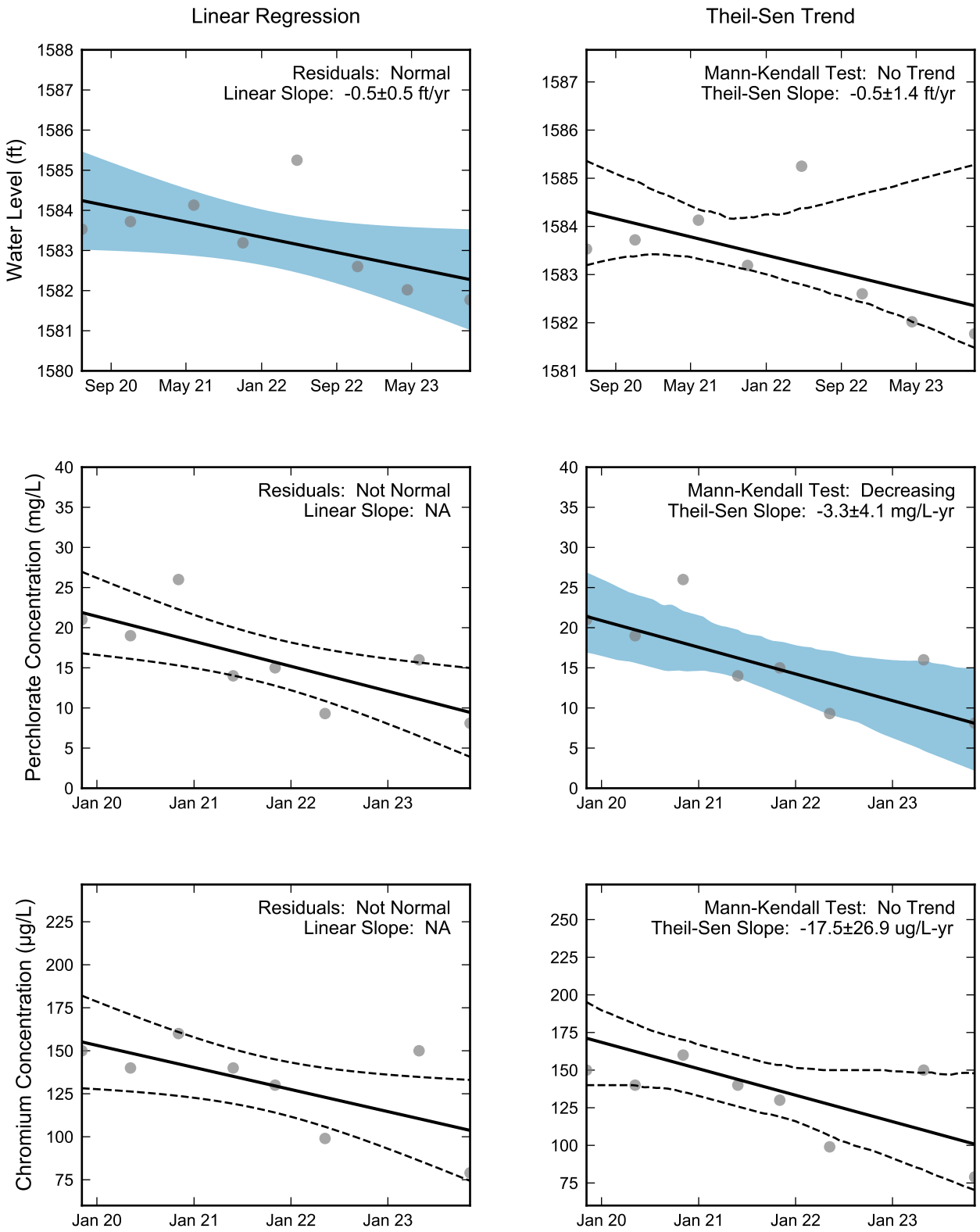

Thick black lines are linear regression and Theil-Sen trend lines.
Increasing and decreasing trends are represented by red and blue shading, respectively.
Shaded areas or dashed black lines represent the 90% confidence intervals of the calculated slope.

RAMBOLL

Statistical Trend Analysis of Well ARP-7, 2019 - 2023
Nevada Environmental Response Trust Site
Henderson, Nevada

Drafter: JH	Date: 2025-02-17	Contract Number: 1940112035	Approved:	Revised:

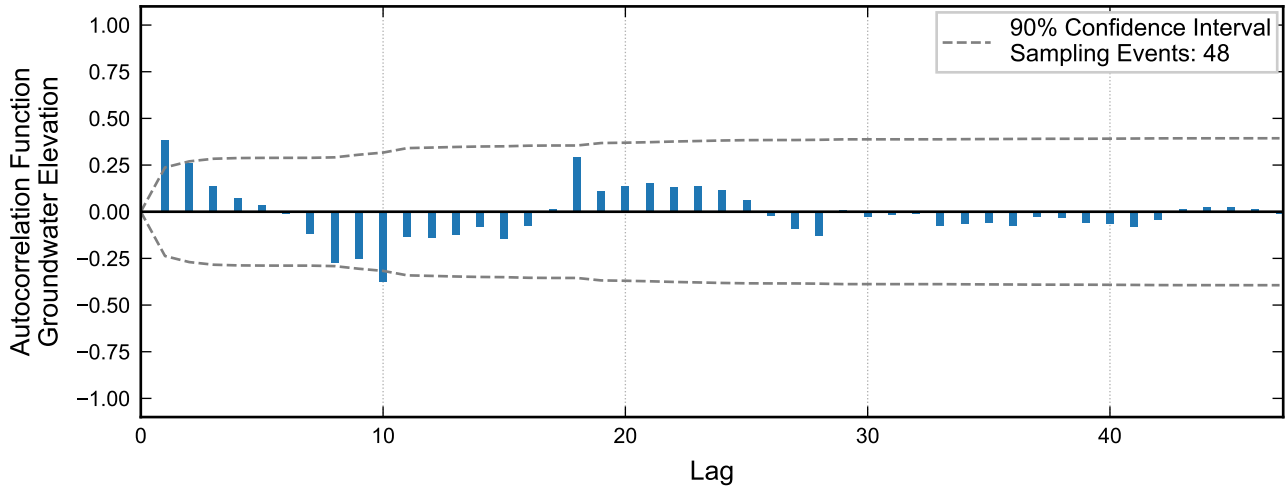

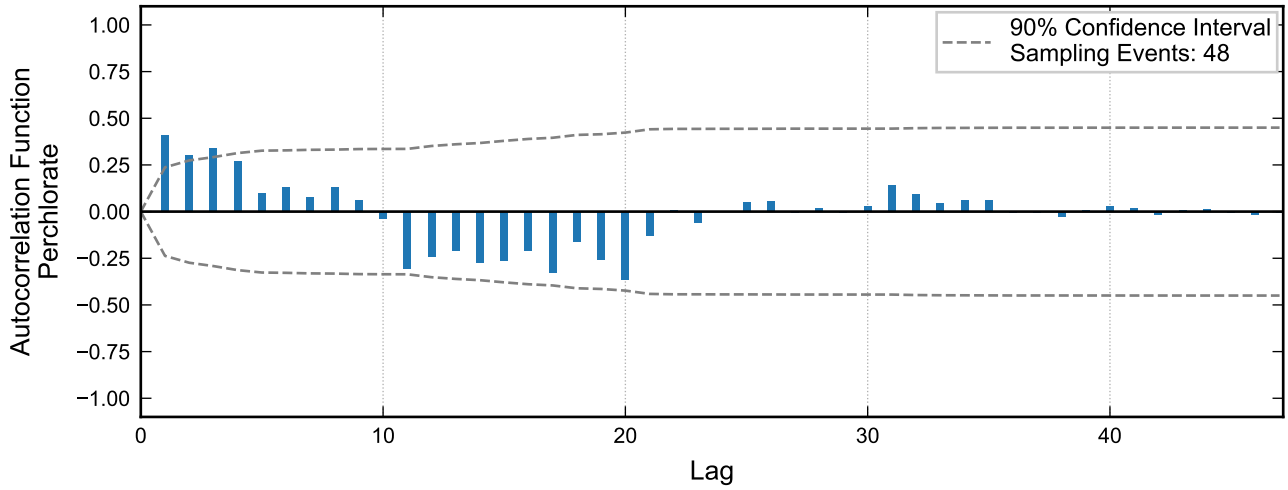

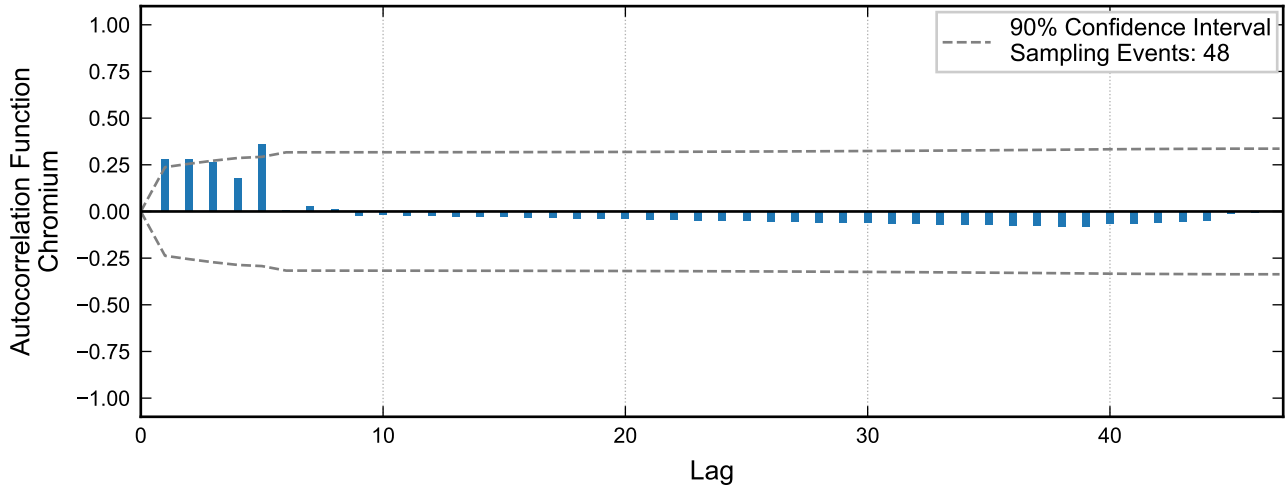

Autocorrelation at Well ART-1, 2020 - 2023
Nevada Environmental Response Trust Site
Henderson, Nevada

Drafter: JH	Date: 2025-02-17	Contract Number: 1940112035	Approved:	Revised:

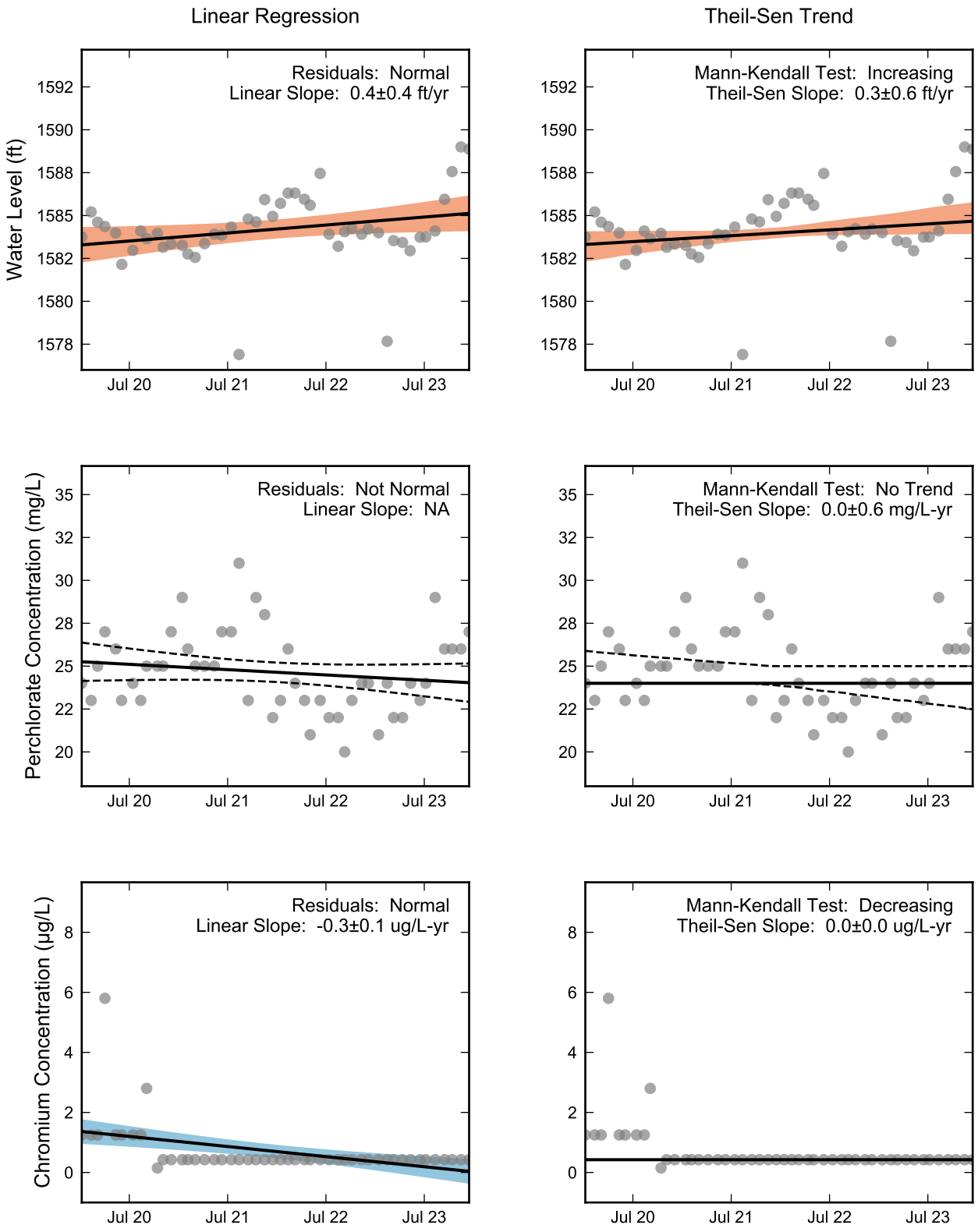

Thick black lines are linear regression and Theil-Sen trend lines.
Increasing and decreasing trends are represented by red and blue shading, respectively.
Shaded areas or dashed black lines represent the 90% confidence intervals of the calculated slope.

RAMBOLL

Statistical Trend Analysis of Well ART-1, 2020 - 2023
Nevada Environmental Response Trust Site
Henderson, Nevada

Drafter: JH	Date: 2025-02-17	Contract Number: 1940112035	Approved:	Revised:

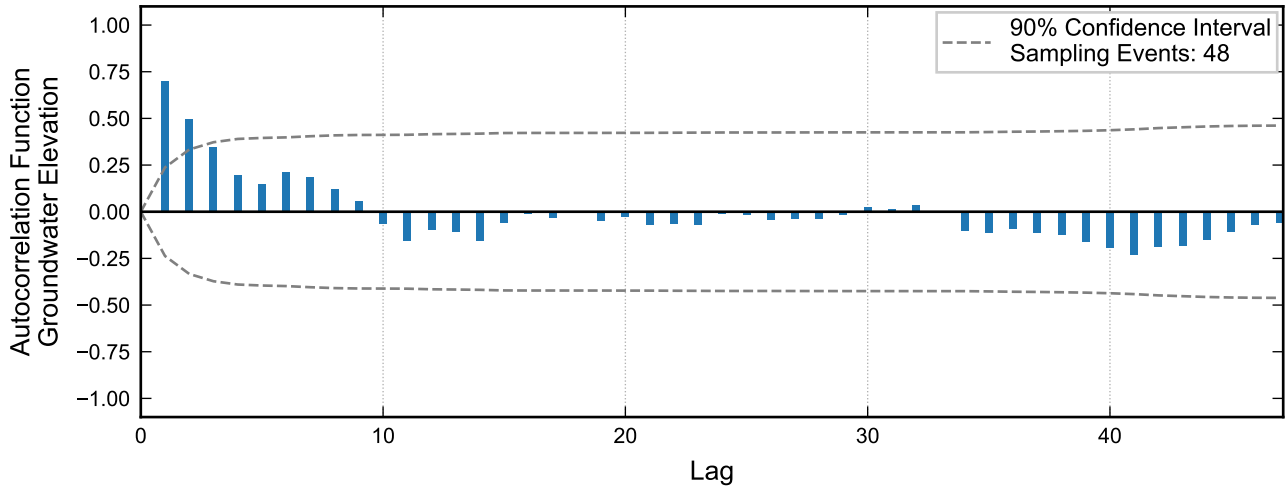

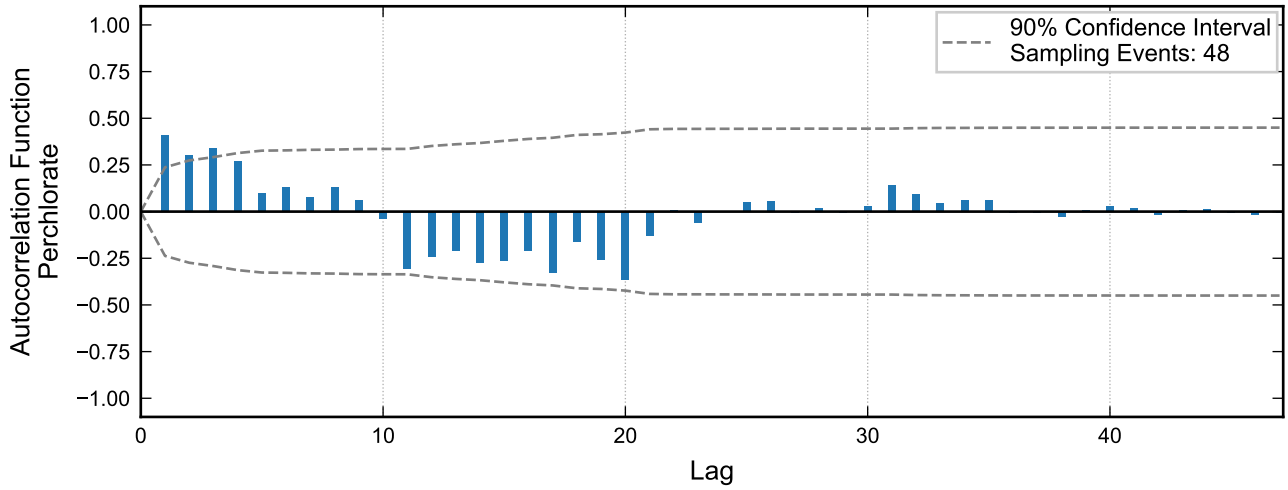

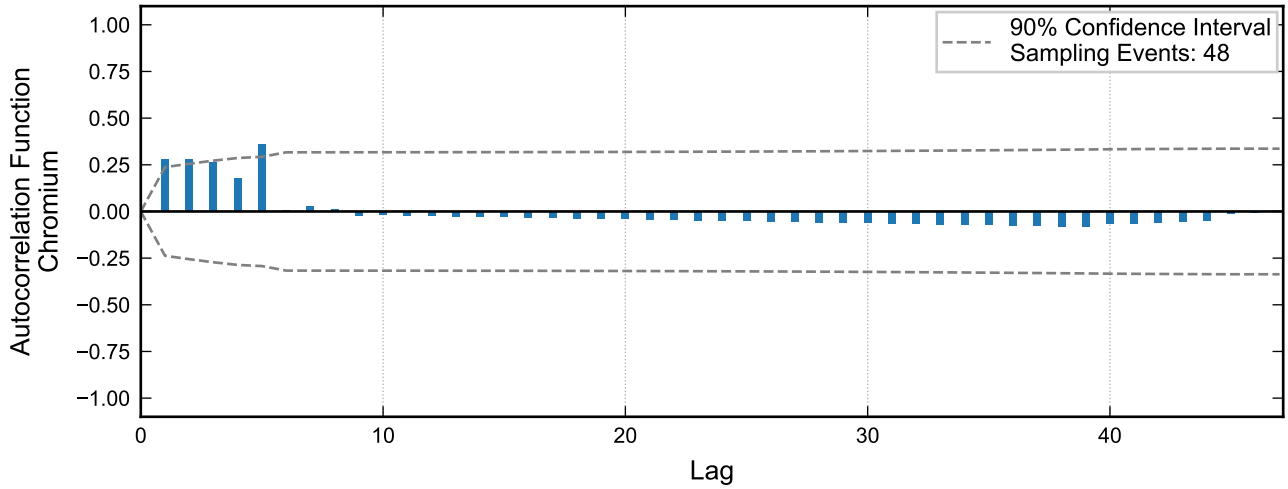

RAMBOLL

Autocorrelation at Well ART-1A, 2020 - 2023
Nevada Environmental Response Trust Site
Henderson, Nevada

Drafter: JH	Date: 2025-02-17	Contract Number: 1940112035	Approved:	Revised:

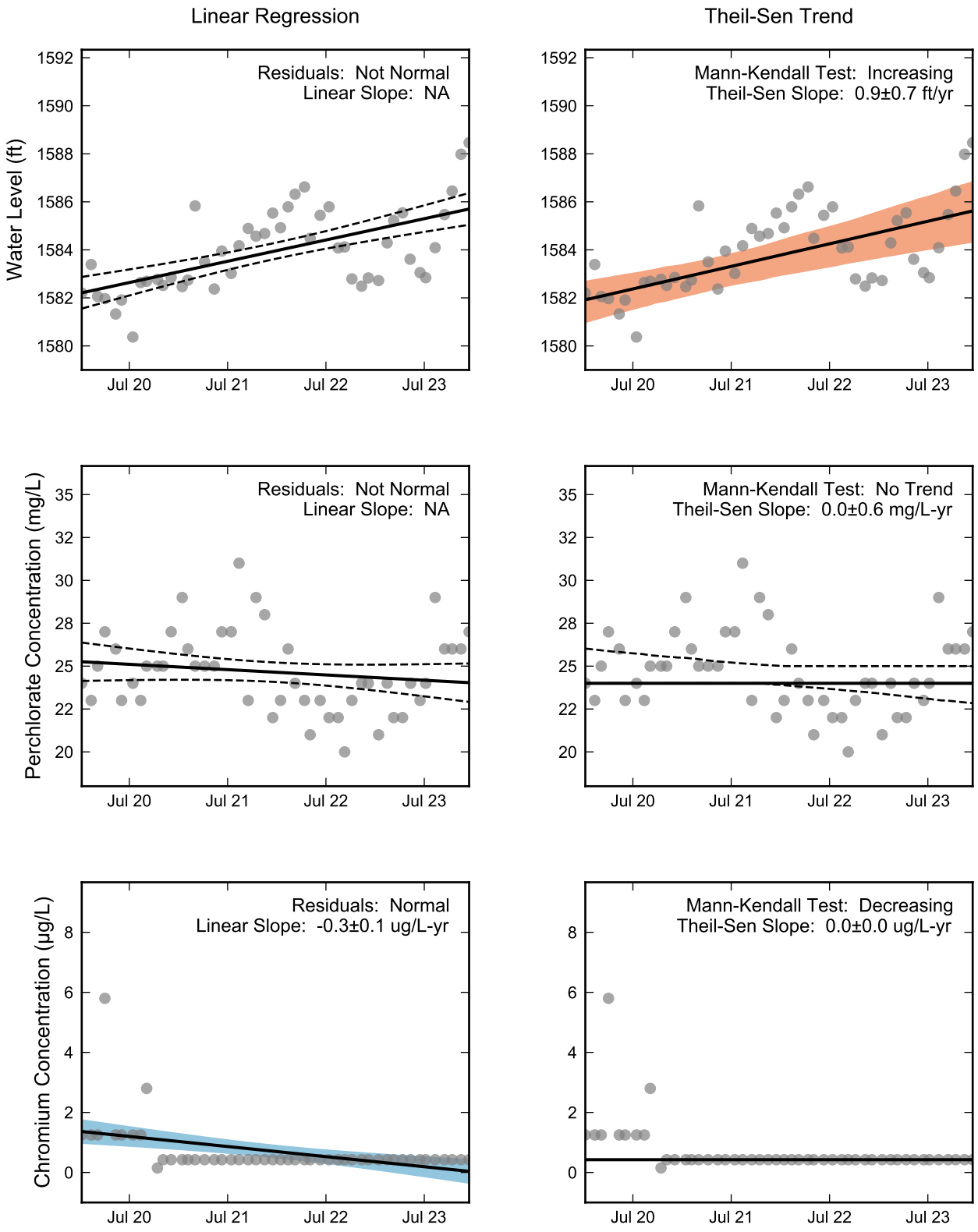

Thick black lines are linear regression and Theil-Sen trend lines.
Increasing and decreasing trends are represented by red and blue shading, respectively.
Shaded areas or dashed black lines represent the 90% confidence intervals of the calculated slope.

RAMBOLL

Statistical Trend Analysis of Well ART-1A, 2020 - 2023
Nevada Environmental Response Trust Site
Henderson, Nevada

Drafter: JH	Date: 2025-02-17	Contract Number: 1940112035	Approved:	Revised:

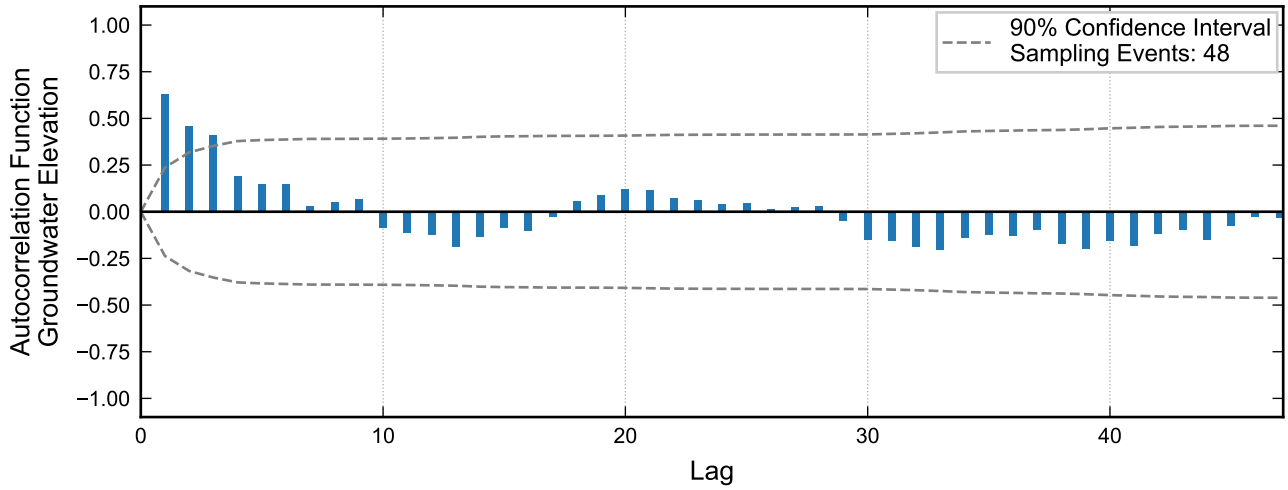

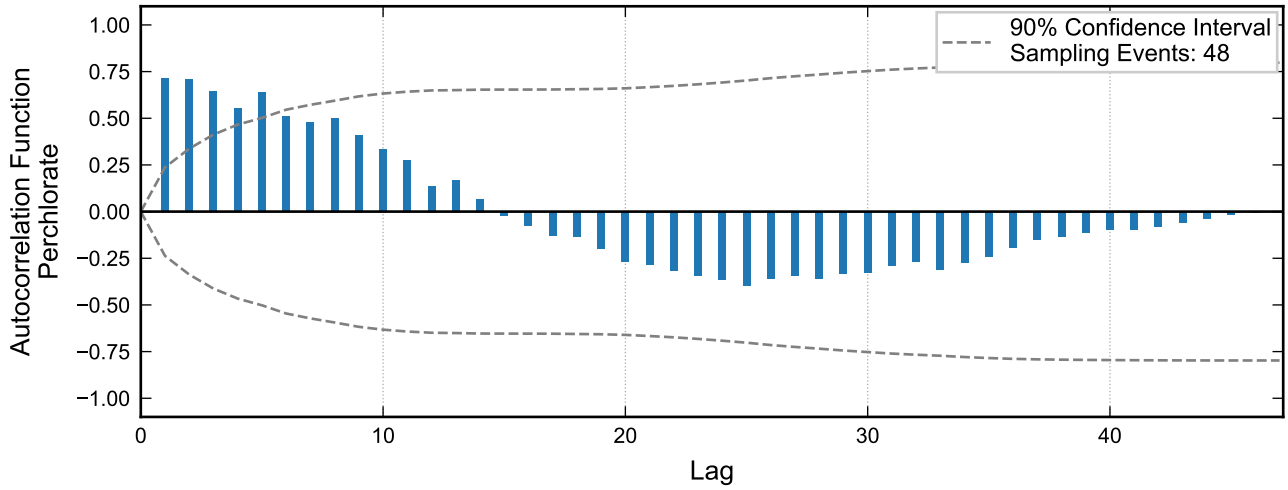

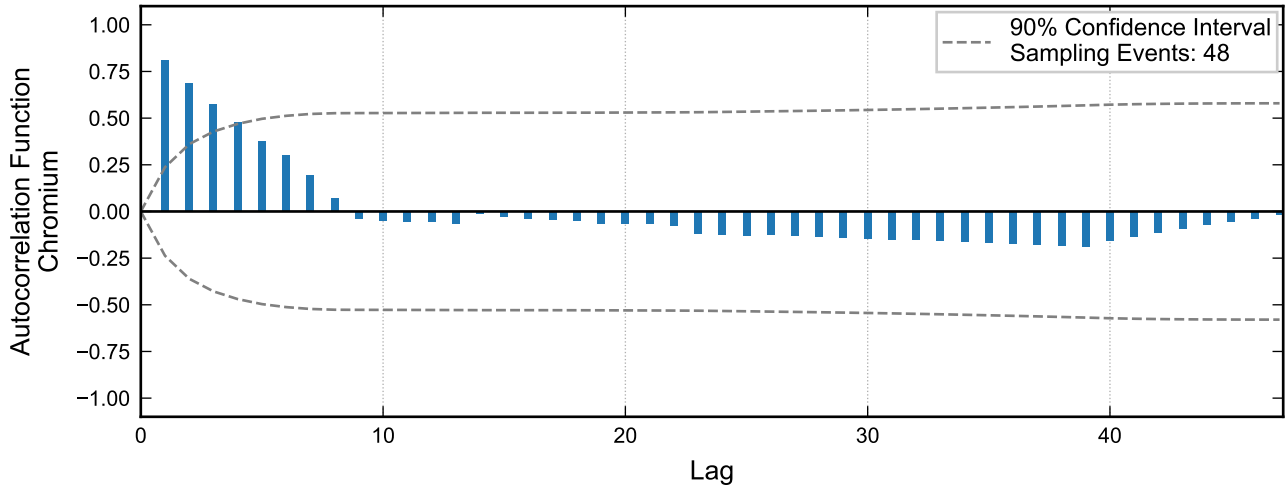

Autocorrelation at Well ART-2, 2020 - 2023
Nevada Environmental Response Trust Site
Henderson, Nevada

Drafter: JH	Date: 2025-02-17	Contract Number: 1940112035	Approved:	Revised:

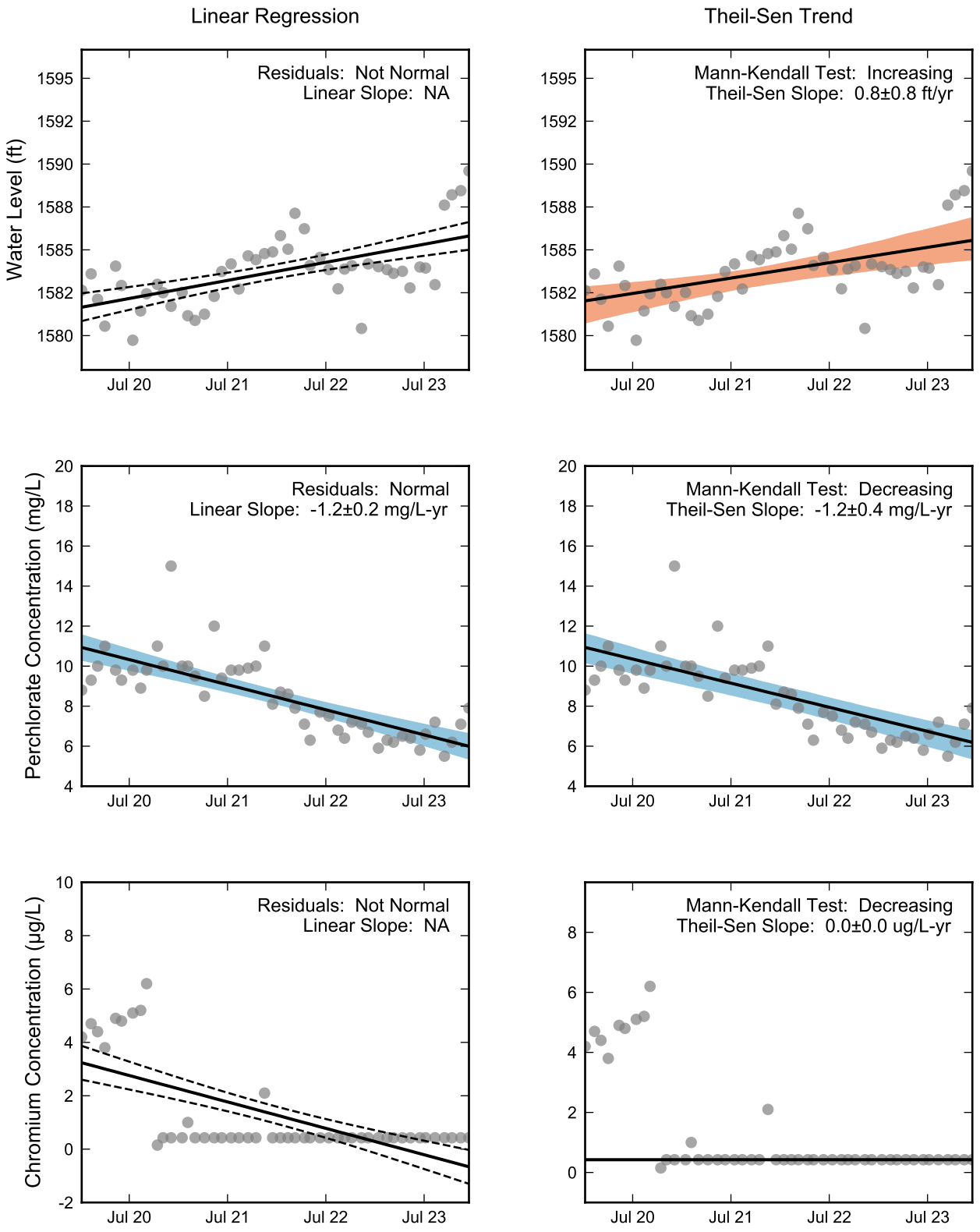

Thick black lines are linear regression and Theil-Sen trend lines.
Increasing and decreasing trends are represented by red and blue shading, respectively.
Shaded areas or dashed black lines represent the 90% confidence intervals of the calculated slope.

RAMBOLL

Statistical Trend Analysis of Well ART-2, 2020 - 2023
Nevada Environmental Response Trust Site
Henderson, Nevada

Drafter: JH	Date: 2025-02-17	Contract Number: 1940112035	Approved:	Revised:

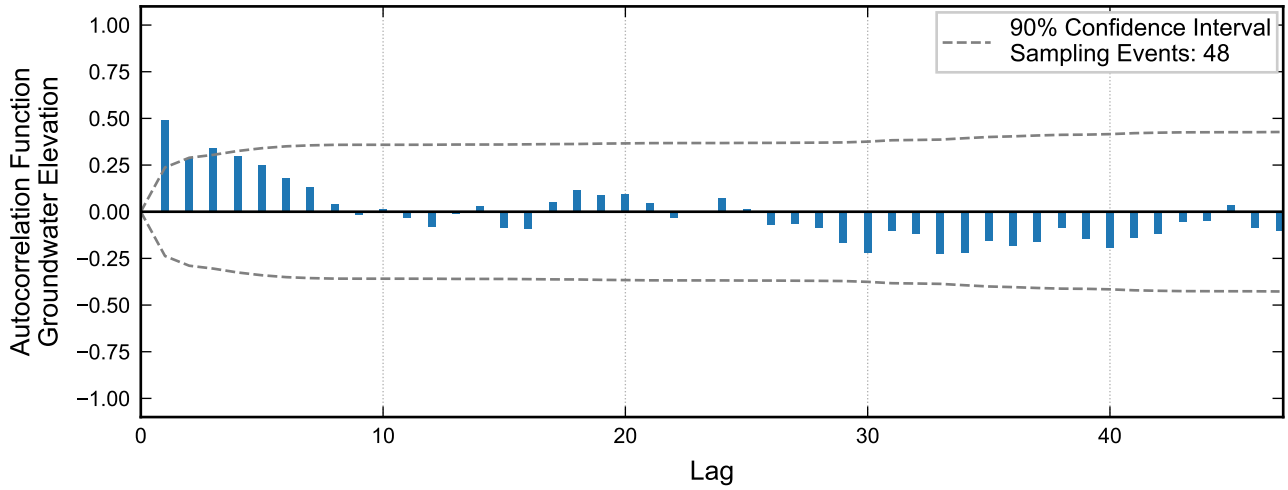

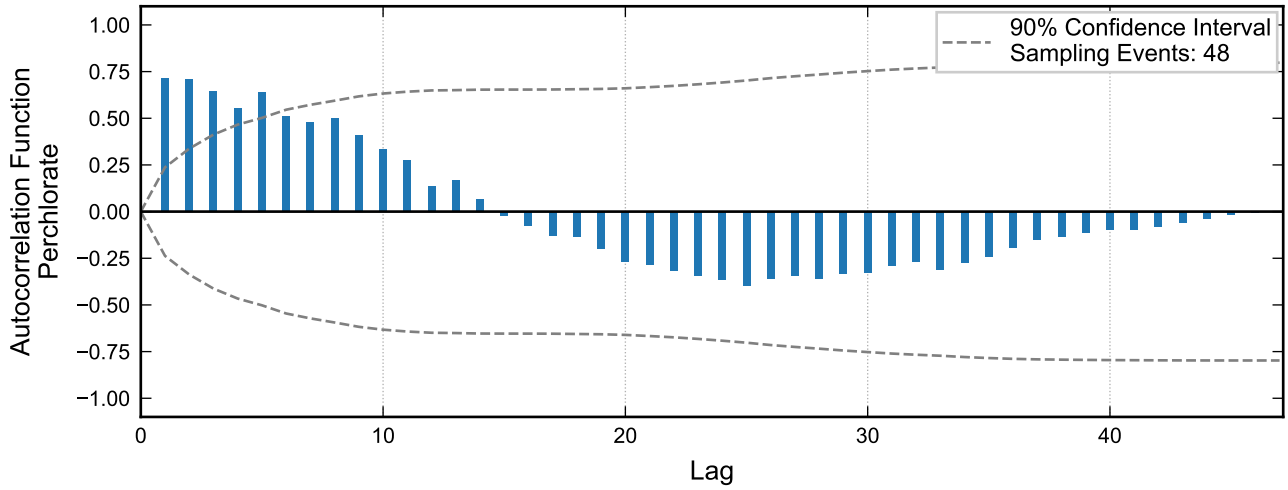

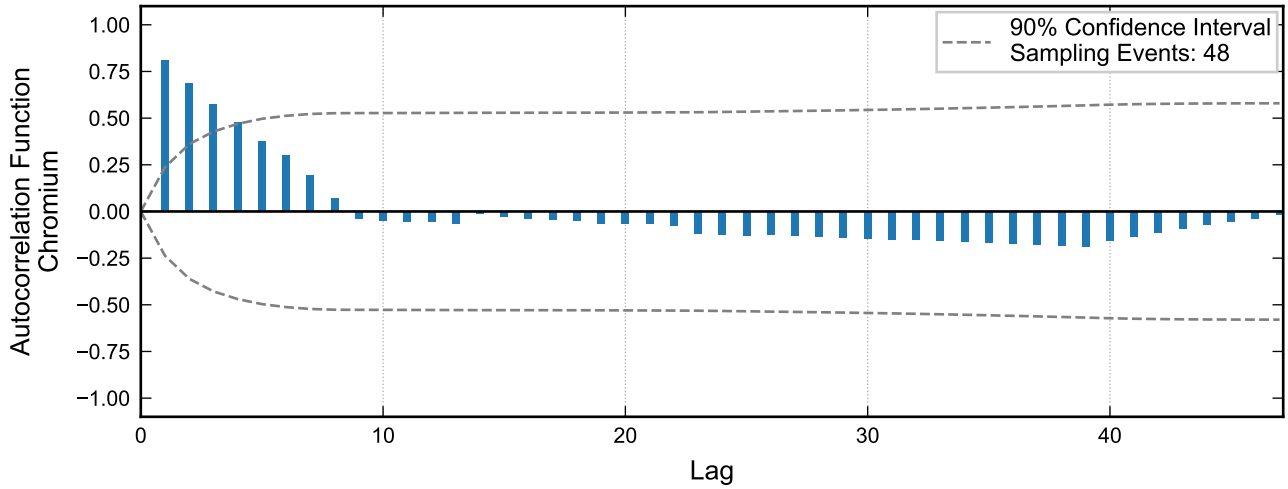

RAMBOLL

Autocorrelation at Well ART-2A, 2020 - 2023
Nevada Environmental Response Trust Site
Henderson, Nevada

Drafter: JH	Date: 2025-02-17	Contract Number: 1940112035	Approved:	Revised:

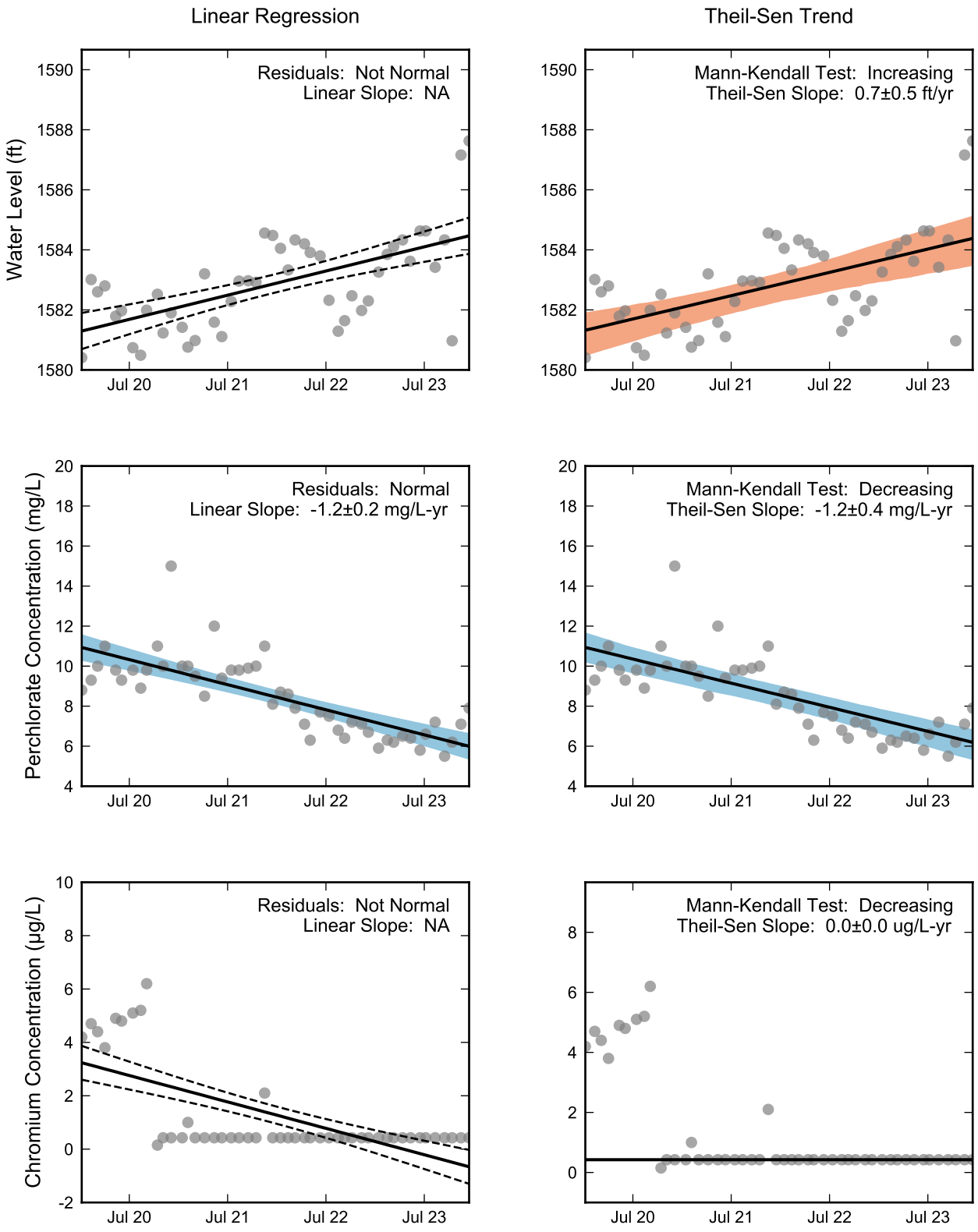

Thick black lines are linear regression and Theil-Sen trend lines.
Increasing and decreasing trends are represented by red and blue shading, respectively.
Shaded areas or dashed black lines represent the 90% confidence intervals of the calculated slope.

RAMBOLL

Statistical Trend Analysis of Well ART-2A, 2020 - 2023
Nevada Environmental Response Trust Site
Henderson, Nevada

Drafter: JH	Date: 2025-02-17	Contract Number: 1940112035	Approved:	Revised:

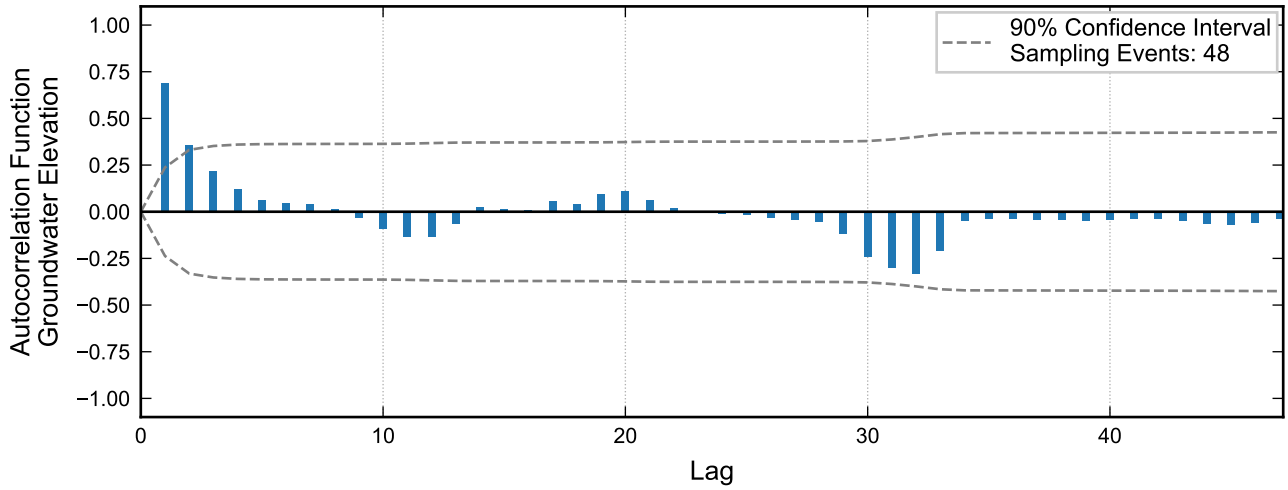

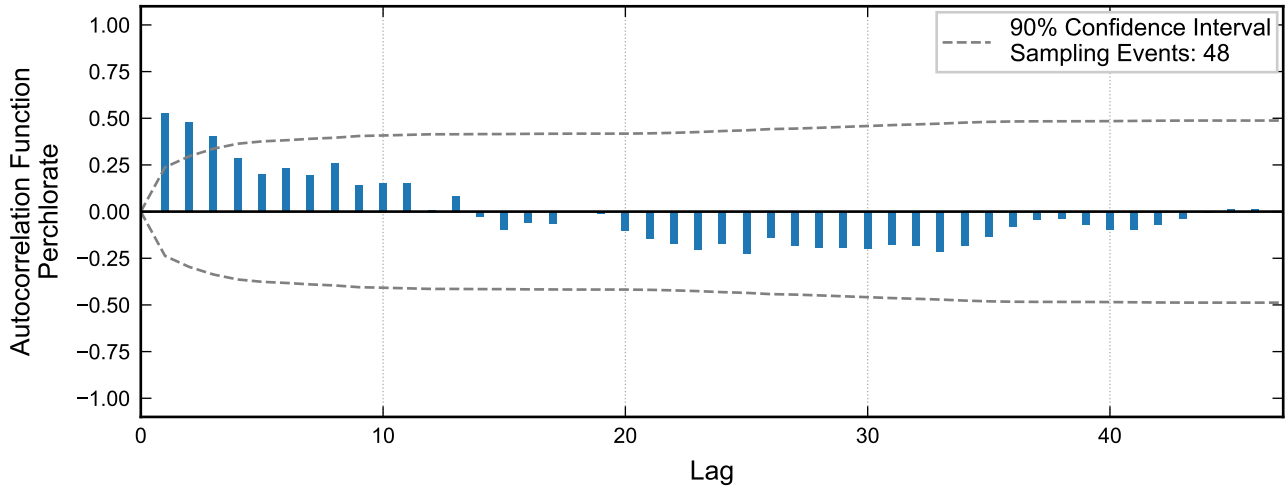

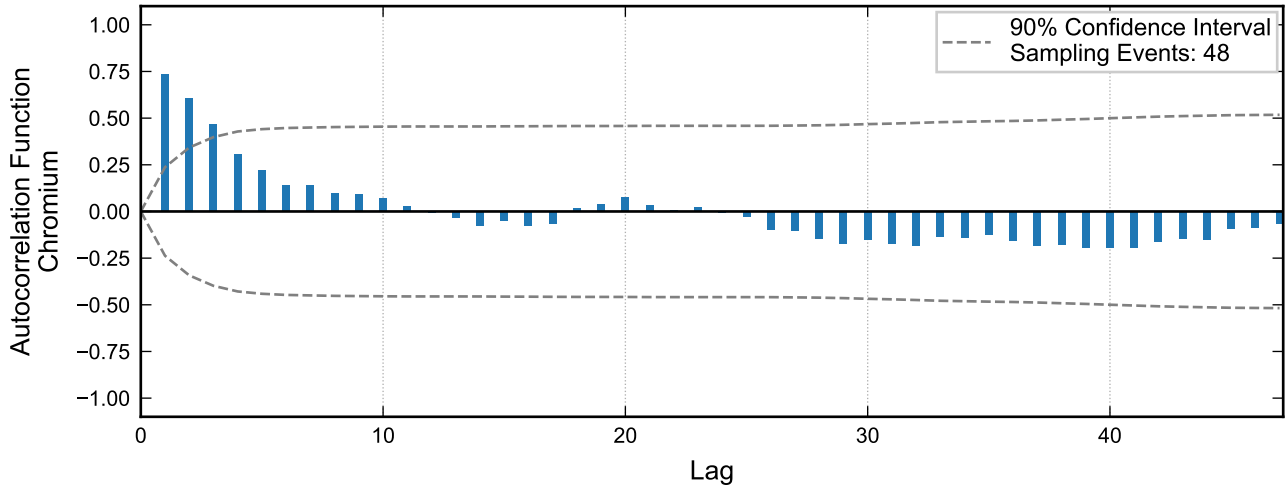

RAMBOLL

Autocorrelation at Well ART-3, 2020 - 2023
Nevada Environmental Response Trust Site
Henderson, Nevada

Drafter: JH	Date: 2025-02-17	Contract Number: 1940112035	Approved:	Revised:

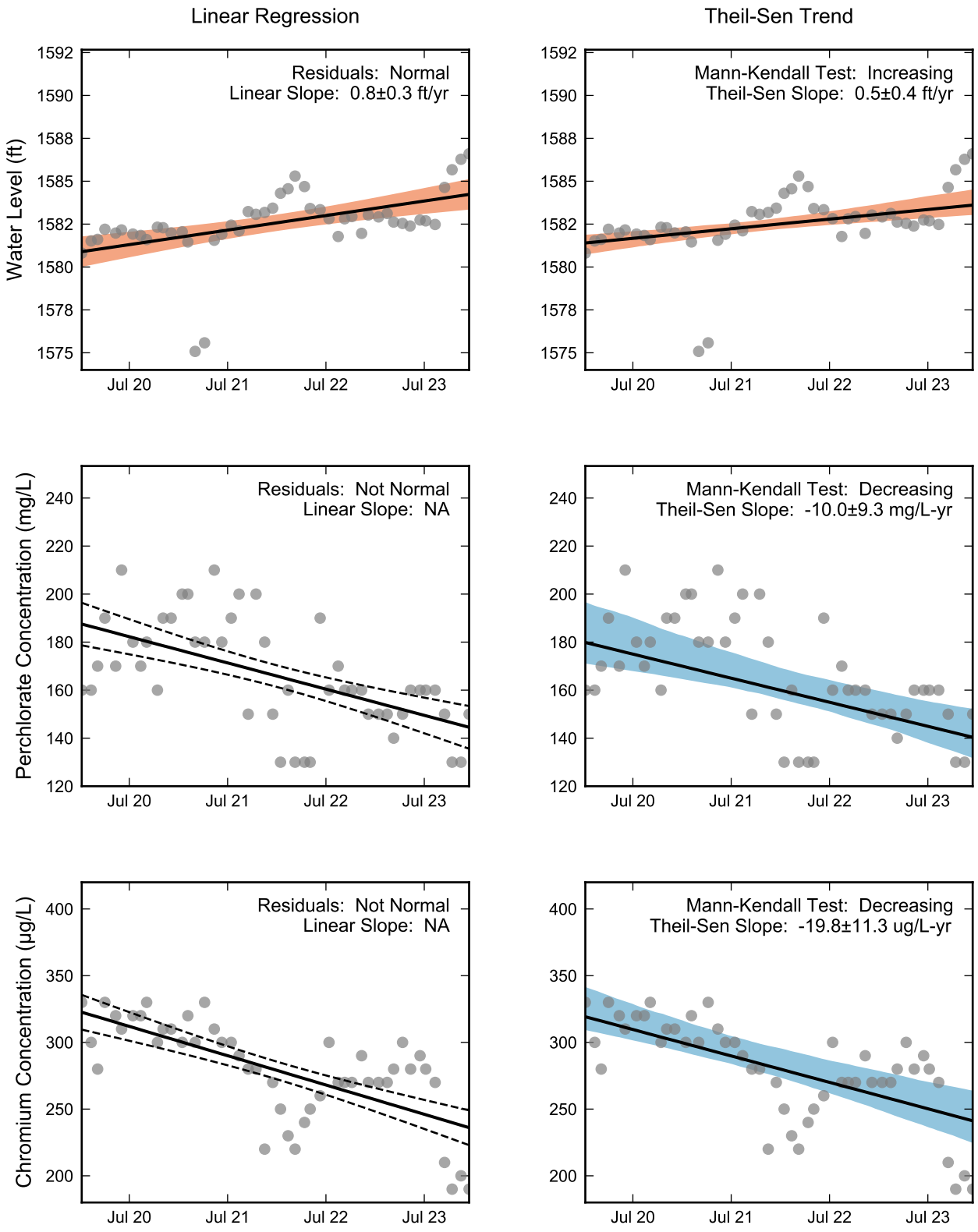

Thick black lines are linear regression and Theil-Sen trend lines.
Increasing and decreasing trends are represented by red and blue shading, respectively.
Shaded areas or dashed black lines represent the 90% confidence intervals of the calculated slope.

RAMBOLL

Statistical Trend Analysis of Well ART-3, 2020 - 2023
Nevada Environmental Response Trust Site
Henderson, Nevada

Drafter: JH	Date: 2025-02-17	Contract Number: 1940112035	Approved:	Revised:

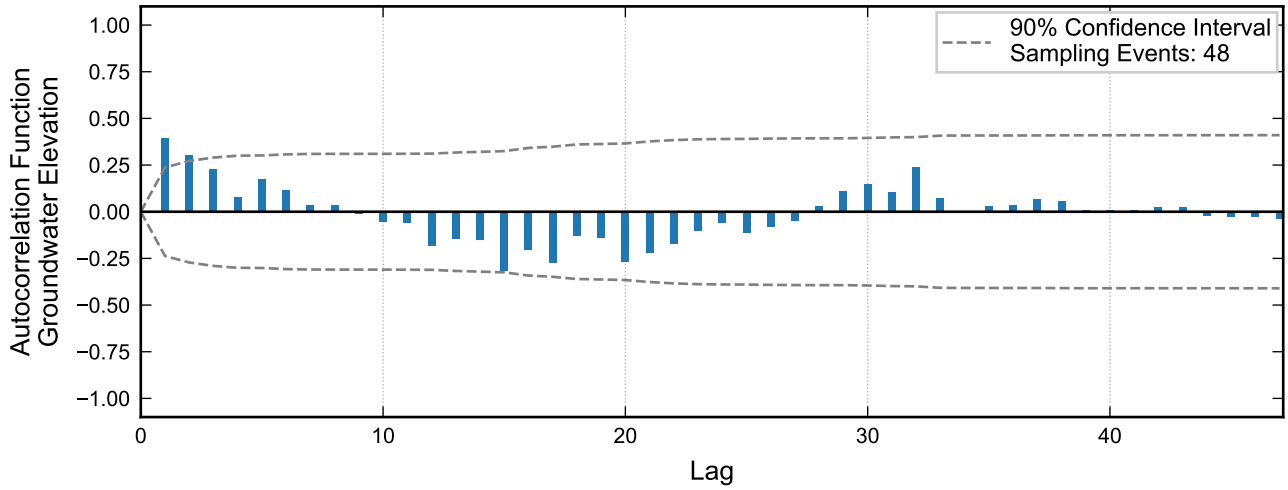

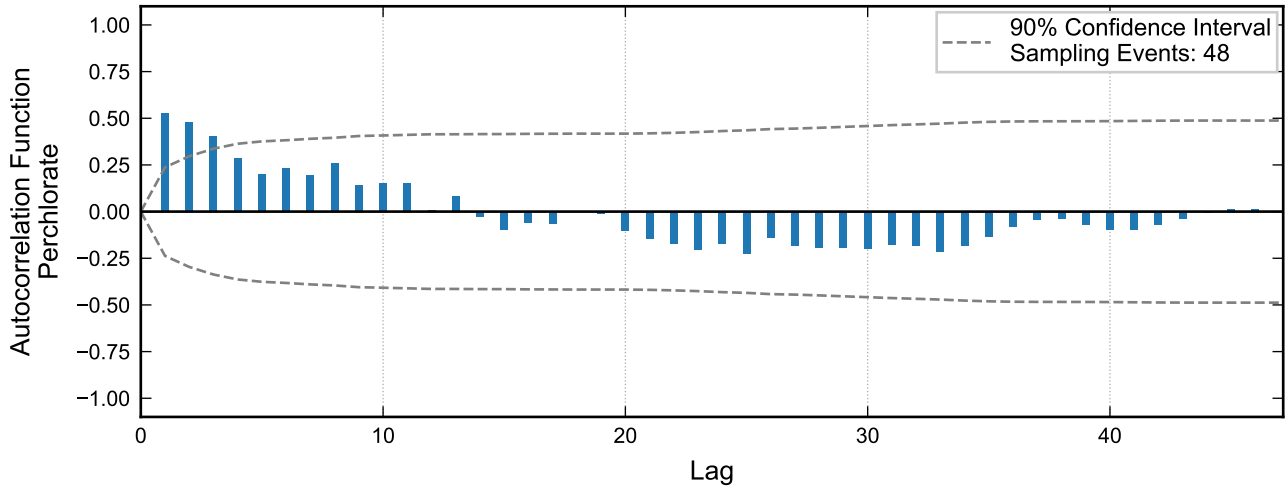

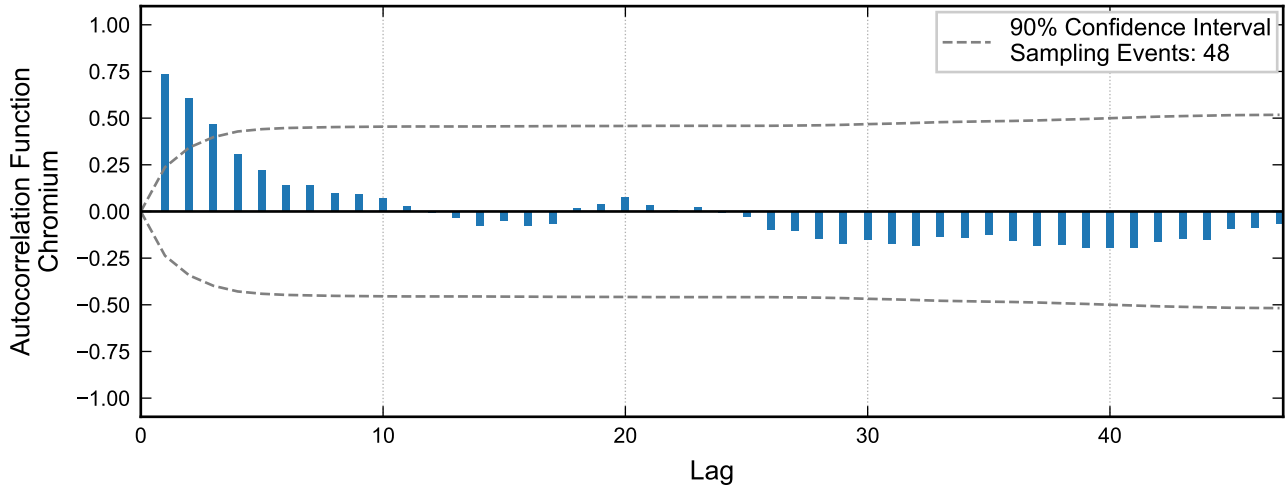

RAMBOLL

Autocorrelation at Well ART-3A, 2020 - 2023
Nevada Environmental Response Trust Site
Henderson, Nevada

Drafter: JH	Date: 2025-02-17	Contract Number: 1940112035	Approved:	Revised:

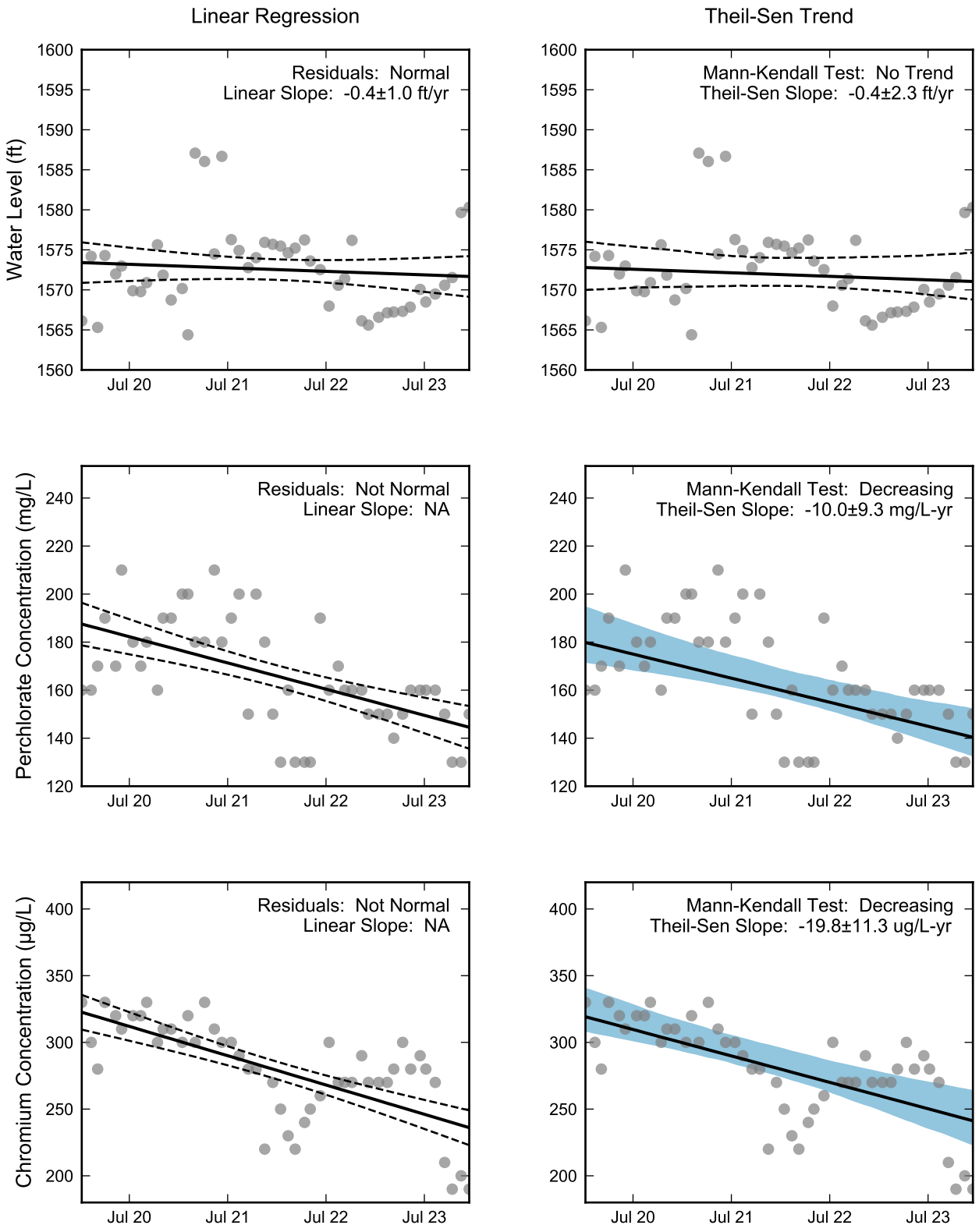

Thick black lines are linear regression and Theil-Sen trend lines.
Increasing and decreasing trends are represented by red and blue shading, respectively.
Shaded areas or dashed black lines represent the 90% confidence intervals of the calculated slope.

RAMBOLL

Statistical Trend Analysis of Well ART-3A, 2020 - 2023
Nevada Environmental Response Trust Site
Henderson, Nevada

Drafter: JH	Date: 2025-02-17	Contract Number: 1940112035	Approved:	Revised:

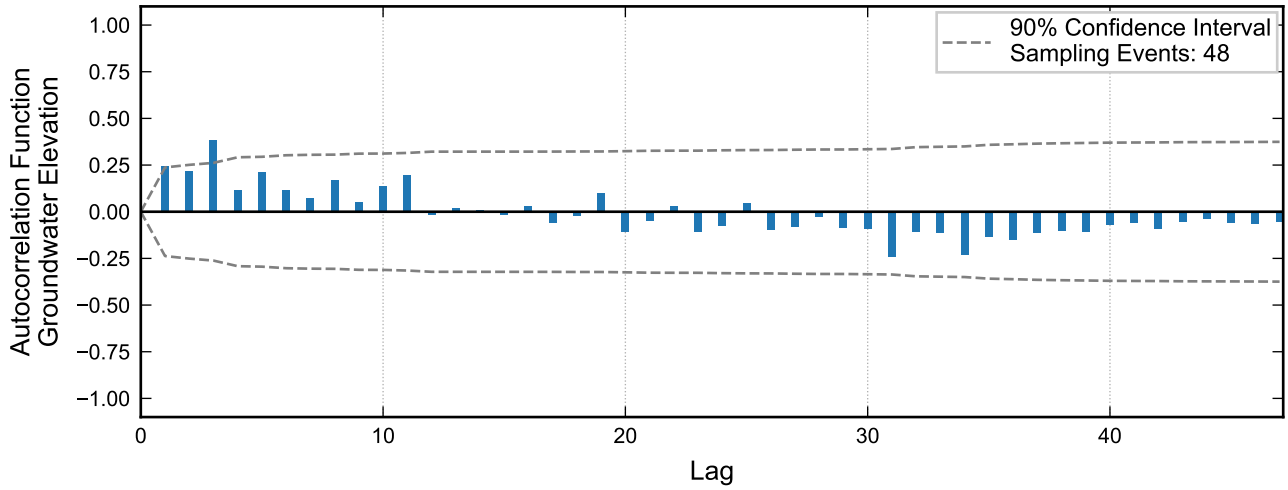

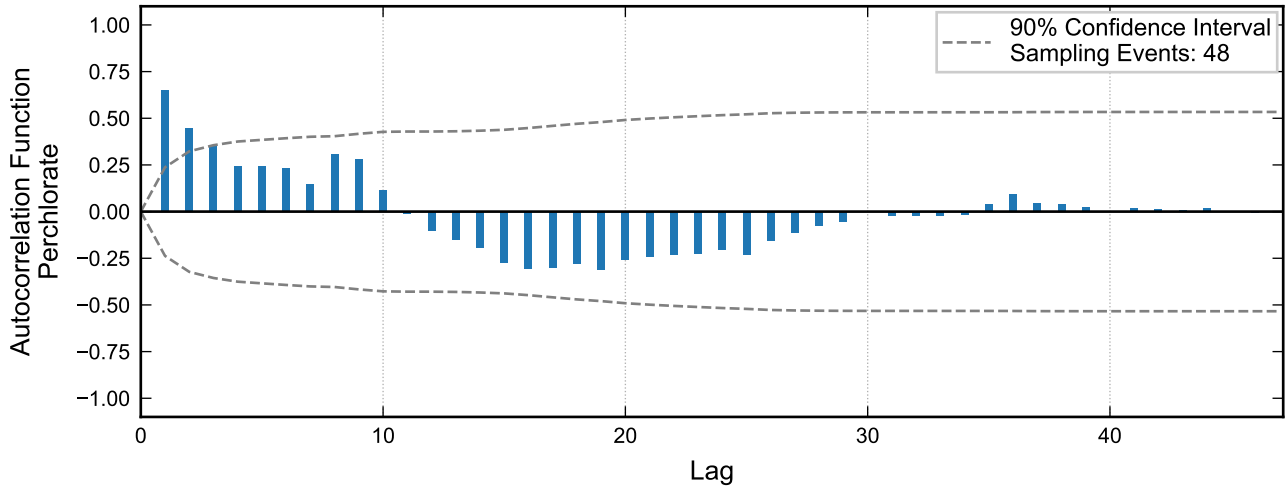

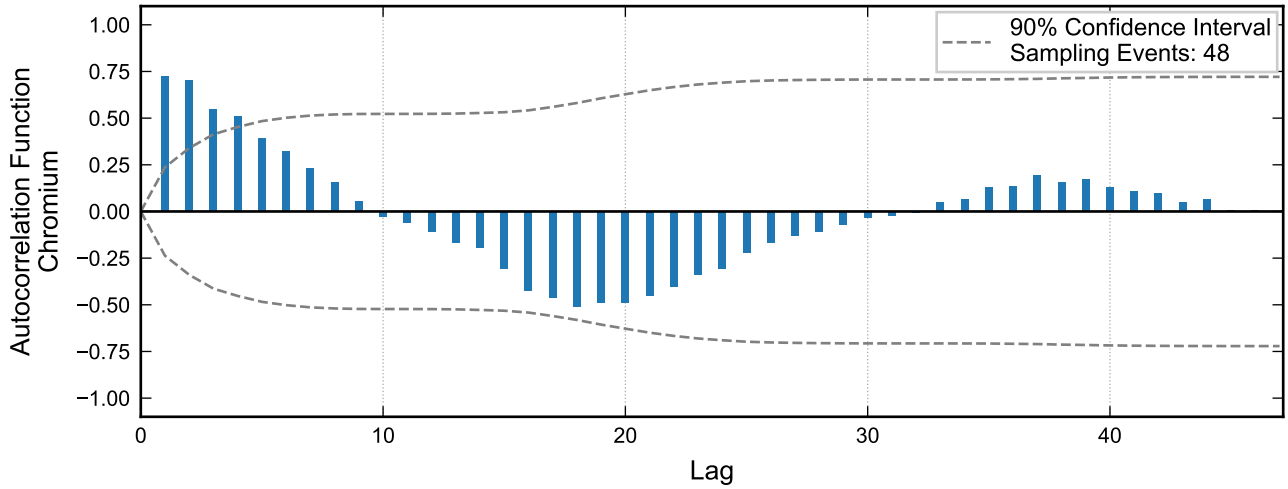

RAMBOLL

Autocorrelation at Well ART-4, 2020 - 2023
Nevada Environmental Response Trust Site
Henderson, Nevada

Drafter: JH	Date: 2025-02-17	Contract Number: 1940112035	Approved:	Revised:

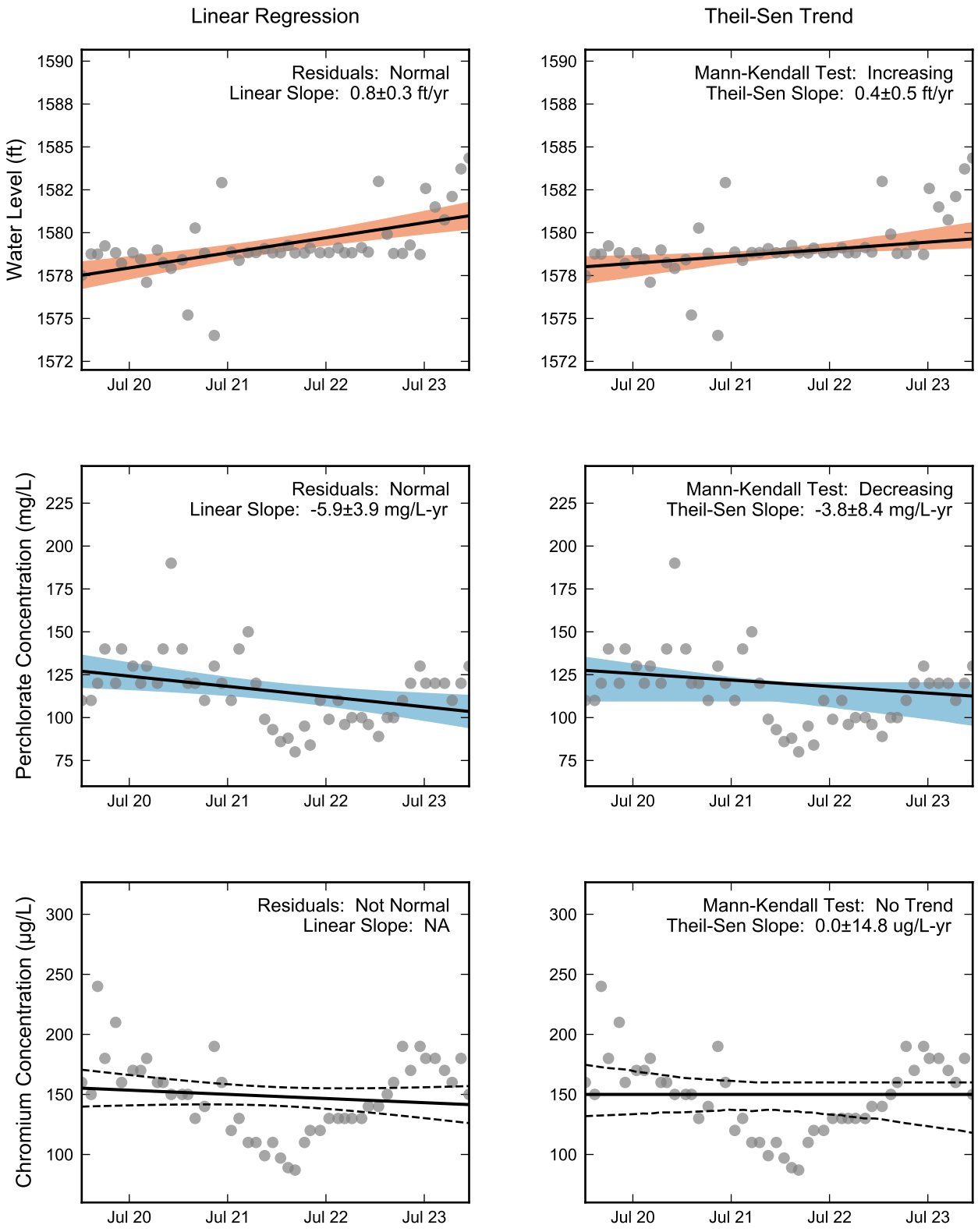

Thick black lines are linear regression and Theil-Sen trend lines.
Increasing and decreasing trends are represented by red and blue shading, respectively.
Shaded areas or dashed black lines represent the 90% confidence intervals of the calculated slope.

RAMBOLL

Statistical Trend Analysis of Well ART-4, 2020 - 2023
Nevada Environmental Response Trust Site
Henderson, Nevada

Drafter: JH	Date: 2025-02-17	Contract Number: 1940112035	Approved:	Revised:

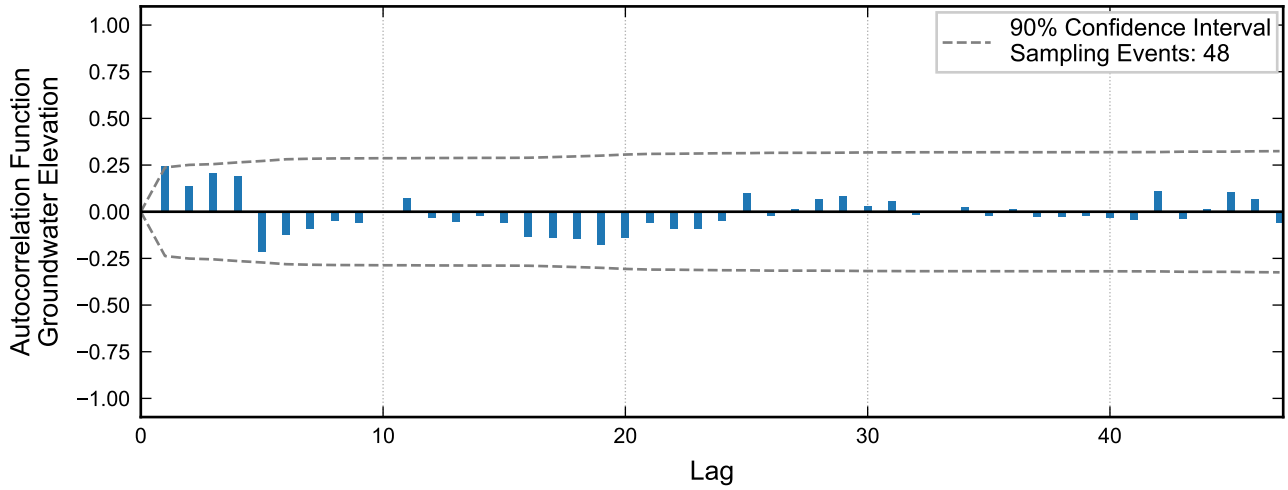

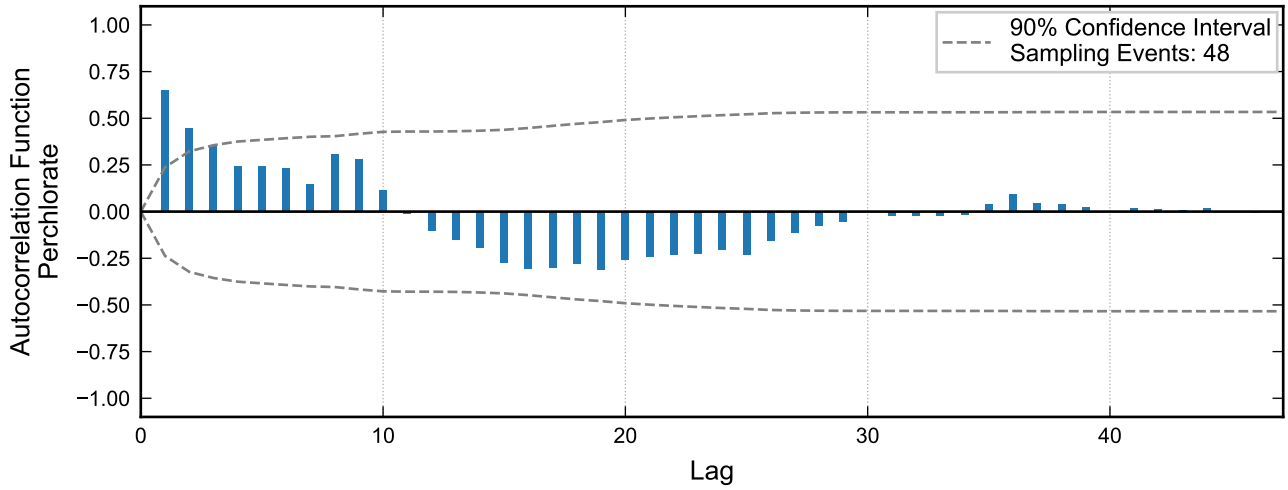

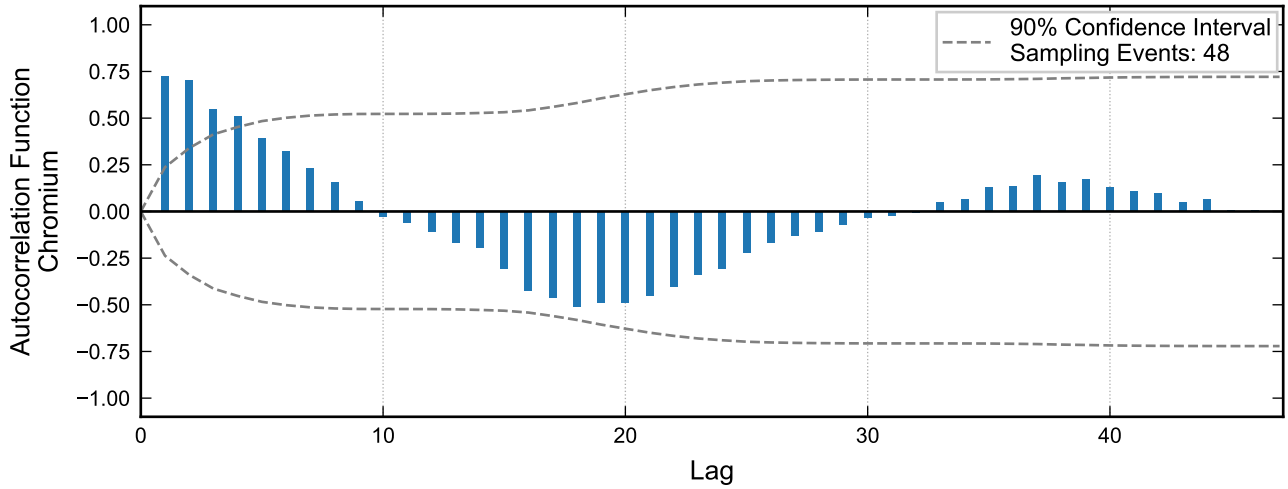

RAMBOLL

Autocorrelation at Well ART-4A, 2020 - 2023
Nevada Environmental Response Trust Site
Henderson, Nevada

Drafter: JH	Date: 2025-02-17	Contract Number: 1940112035	Approved:	Revised:

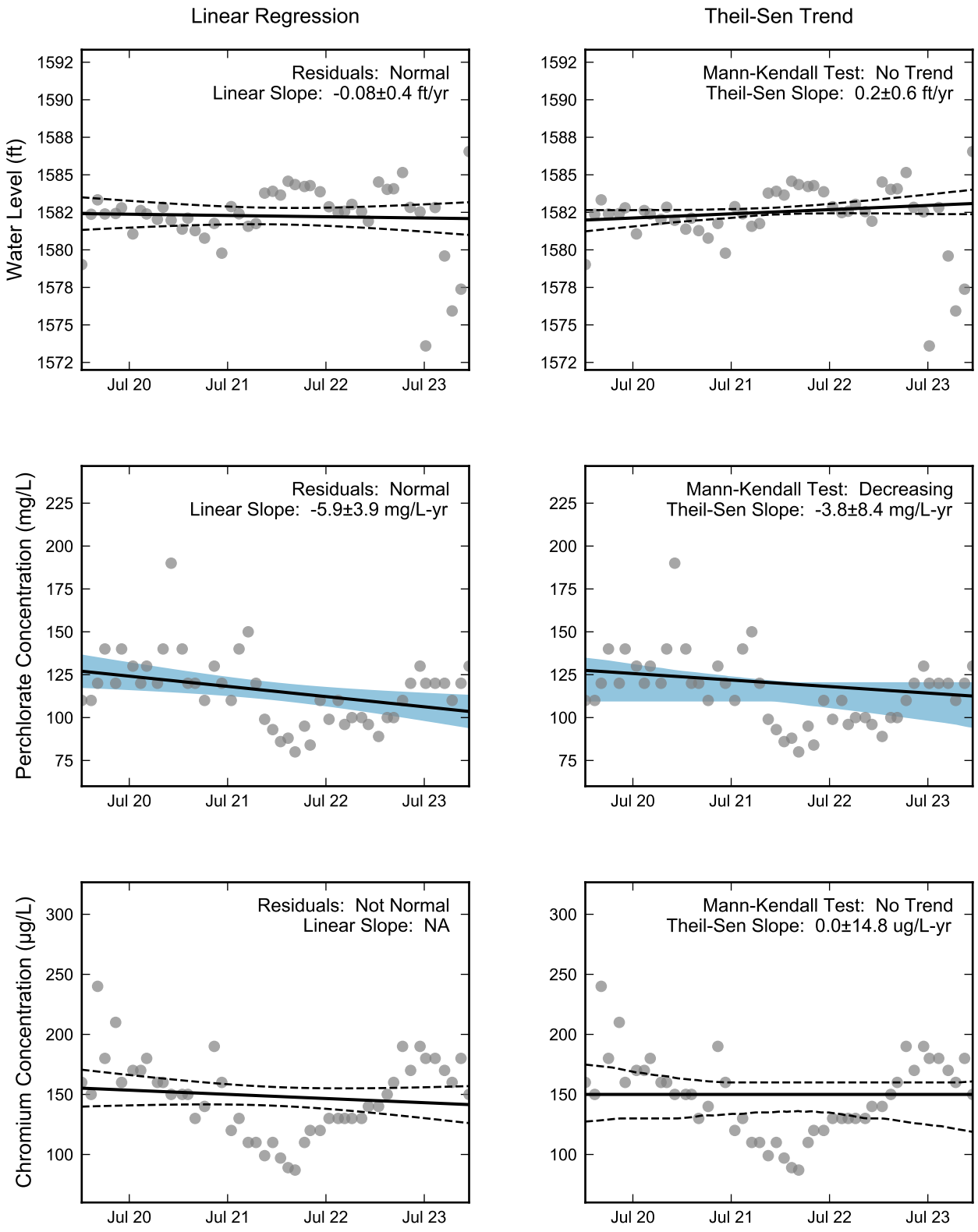

Thick black lines are linear regression and Theil-Sen trend lines.
Increasing and decreasing trends are represented by red and blue shading, respectively.
Shaded areas or dashed black lines represent the 90% confidence intervals of the calculated slope.

RAMBOLL

Statistical Trend Analysis of Well ART-4A, 2020 - 2023
Nevada Environmental Response Trust Site
Henderson, Nevada

Drafter: JH	Date: 2025-02-17	Contract Number: 1940112035	Approved:	Revised:

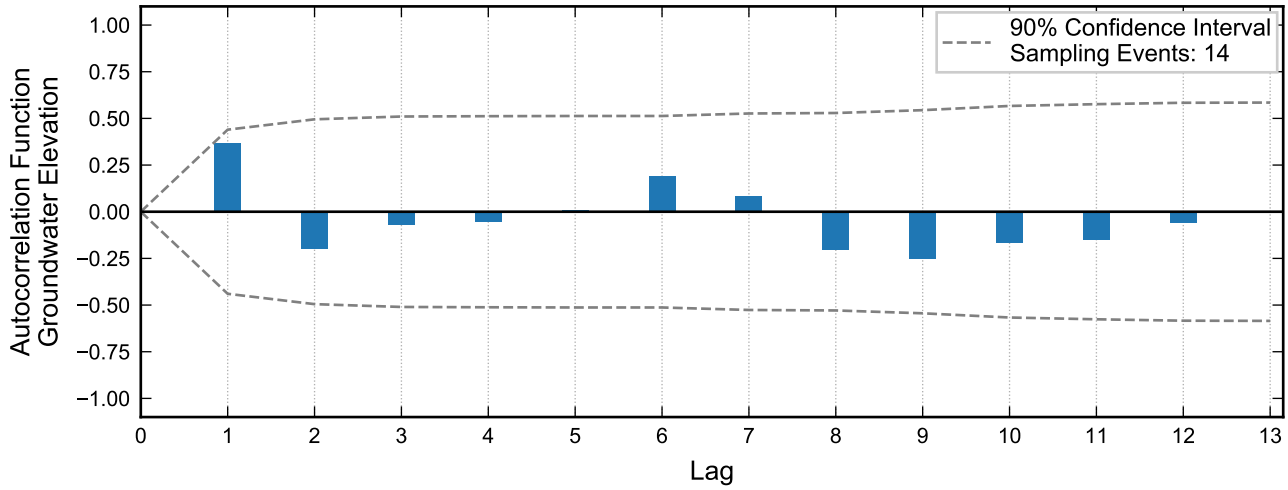

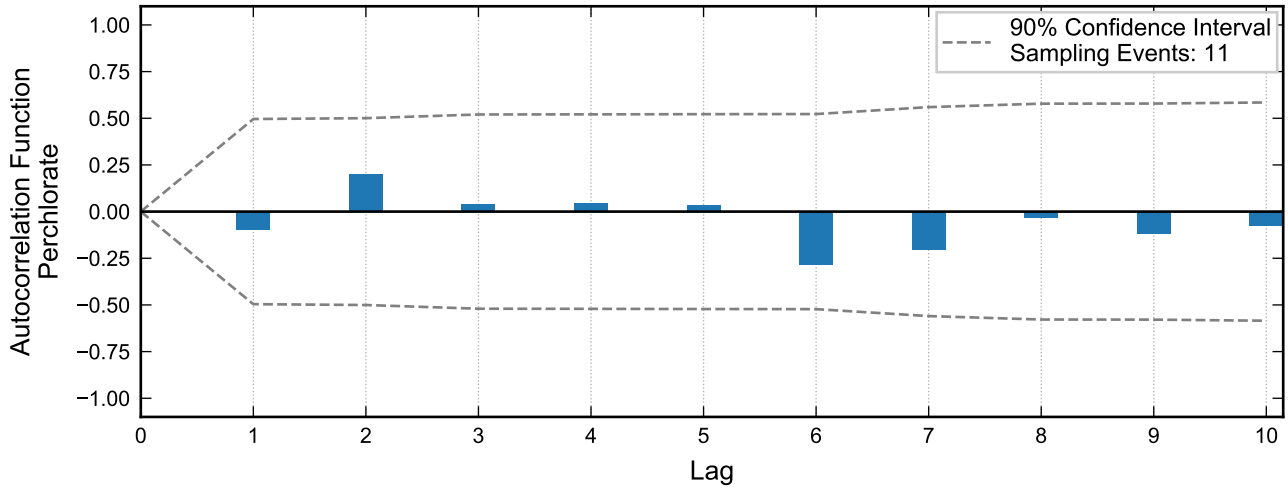

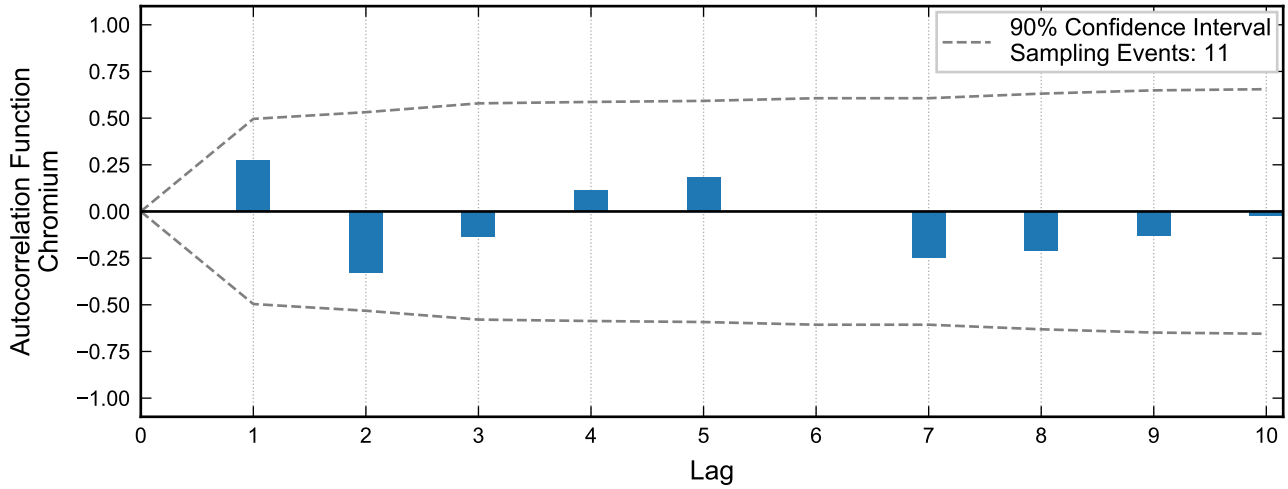

Autocorrelation at Well ART-6, 2020 - 2023
Nevada Environmental Response Trust Site
Henderson, Nevada

Drafter: JH	Date: 2025-02-17	Contract Number: 1940112035	Approved:	Revised:

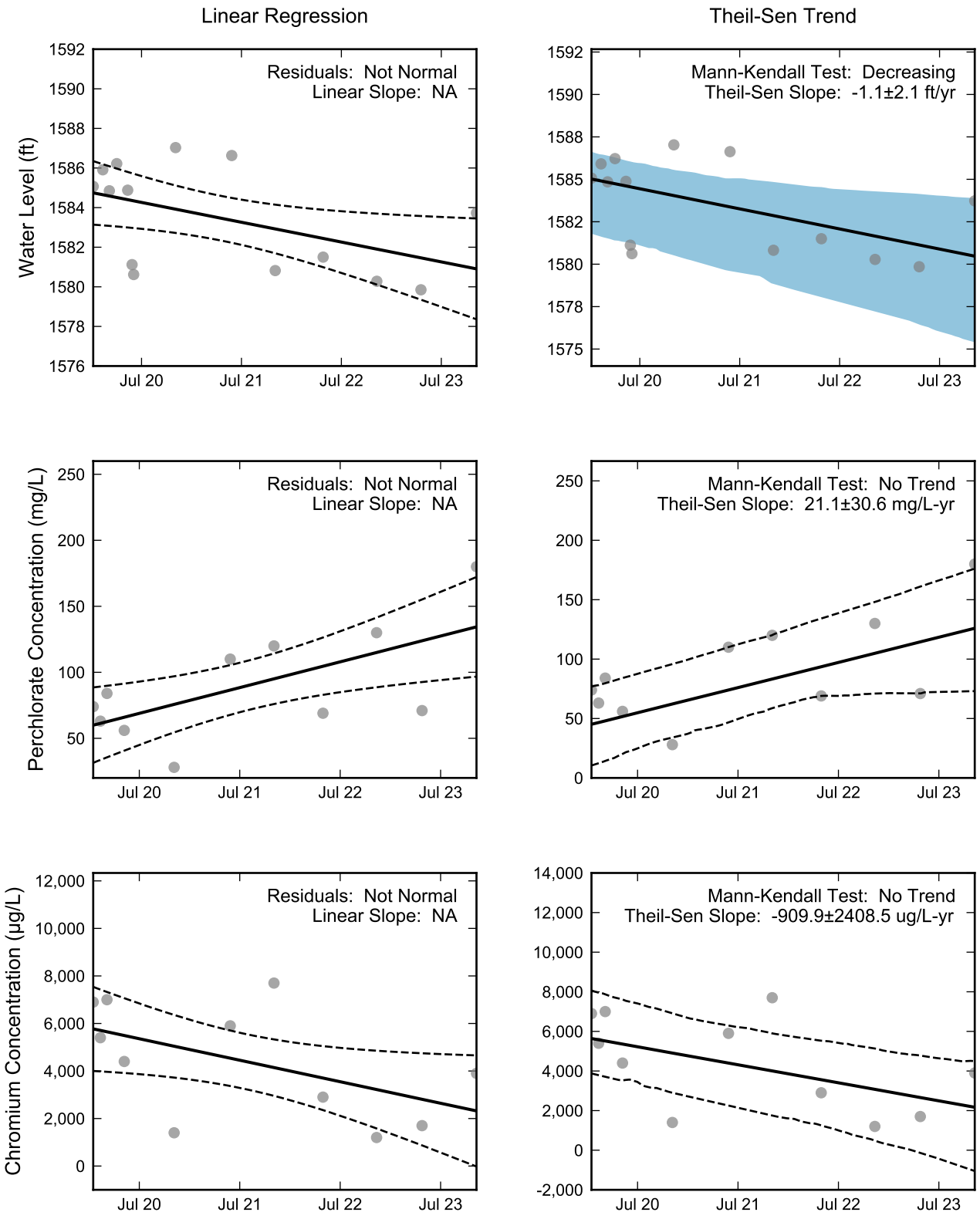

Thick black lines are linear regression and Theil-Sen trend lines.
Increasing and decreasing trends are represented by red and blue shading, respectively.
Shaded areas or dashed black lines represent the 90% confidence intervals of the calculated slope.

RAMBOLL

Statistical Trend Analysis of Well ART-6, 2020 - 2023
Nevada Environmental Response Trust Site
Henderson, Nevada

Drafter: JH	Date: 2025-02-17	Contract Number: 1940112035	Approved:	Revised:

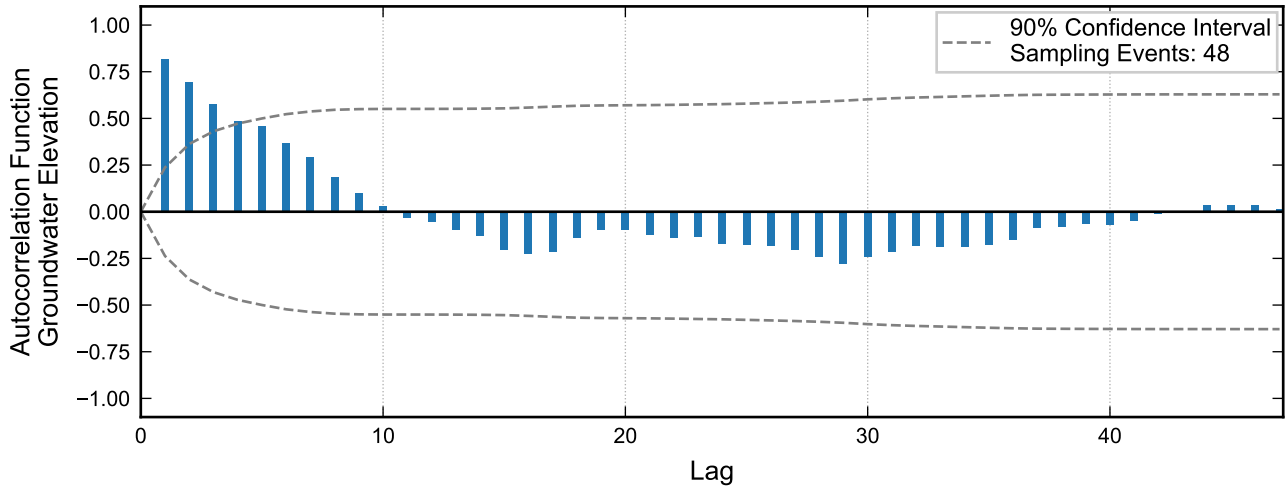

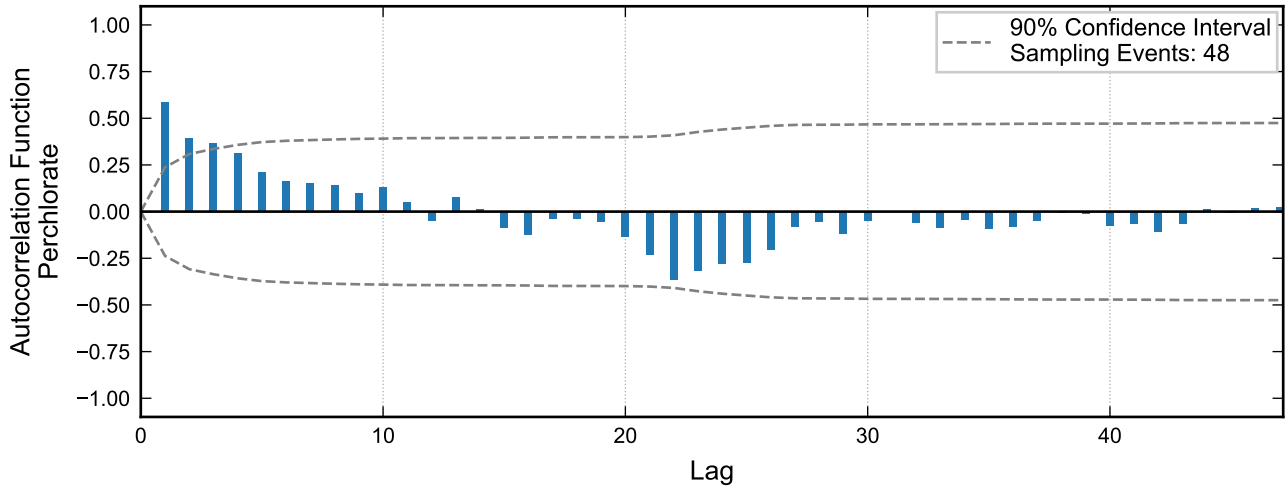

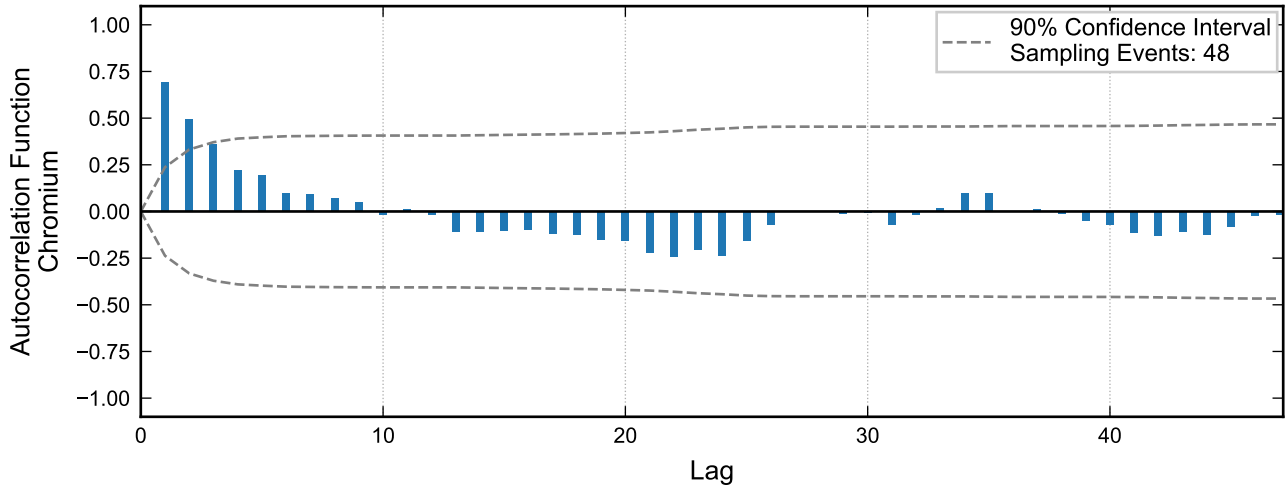

RAMBOLL

Autocorrelation at Well ART-7A, 2020 - 2023
Nevada Environmental Response Trust Site
Henderson, Nevada

Drafter: JH	Date: 2025-02-17	Contract Number: 1940112035	Approved:	Revised:

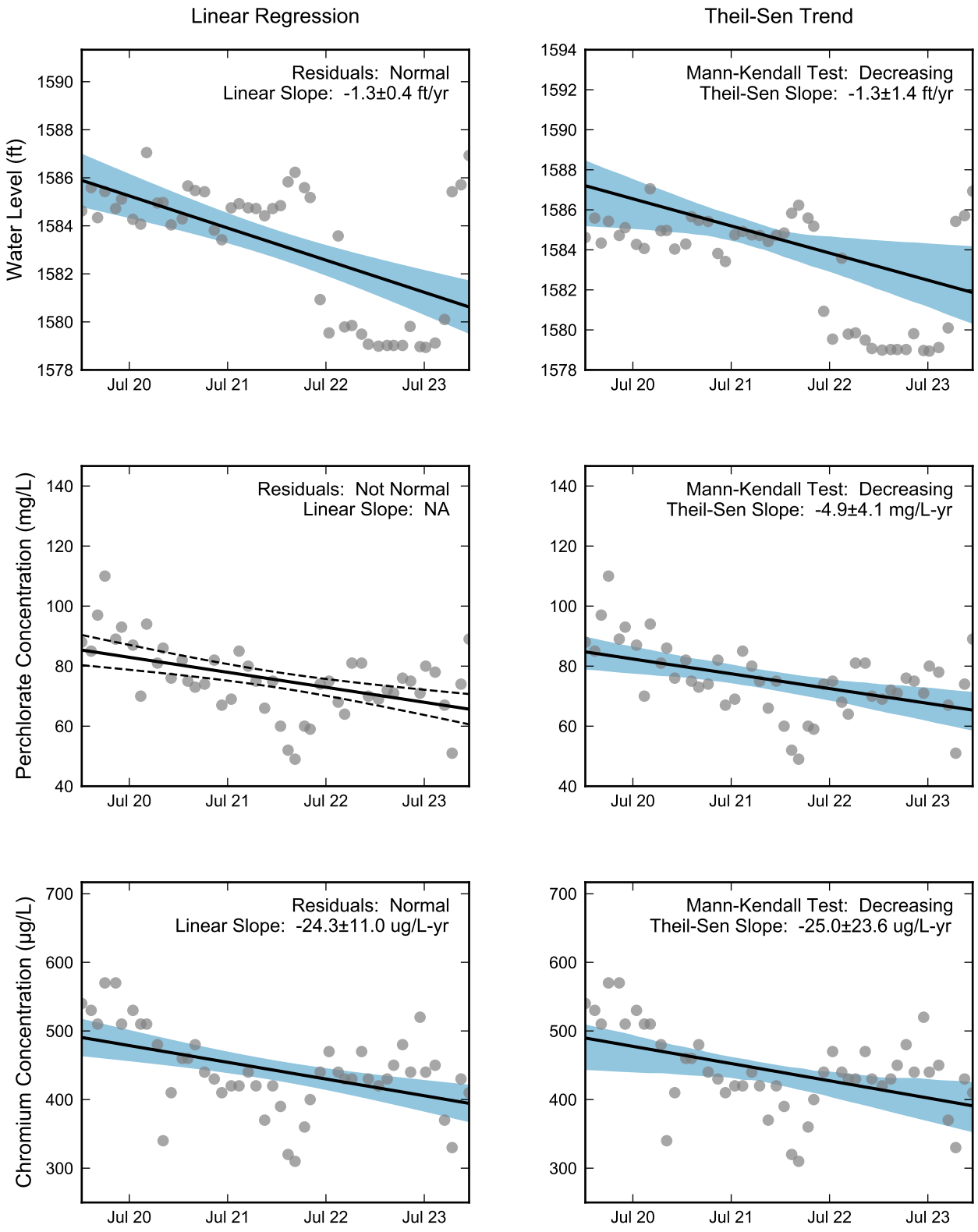

Thick black lines are linear regression and Theil-Sen trend lines.
Increasing and decreasing trends are represented by red and blue shading, respectively.
Shaded areas or dashed black lines represent the 90% confidence intervals of the calculated slope.

RAMBOLL

Statistical Trend Analysis of Well ART-7A, 2020 - 2023
Nevada Environmental Response Trust Site
Henderson, Nevada

Drafter: JH	Date: 2025-02-17	Contract Number: 1940112035	Approved:	Revised:

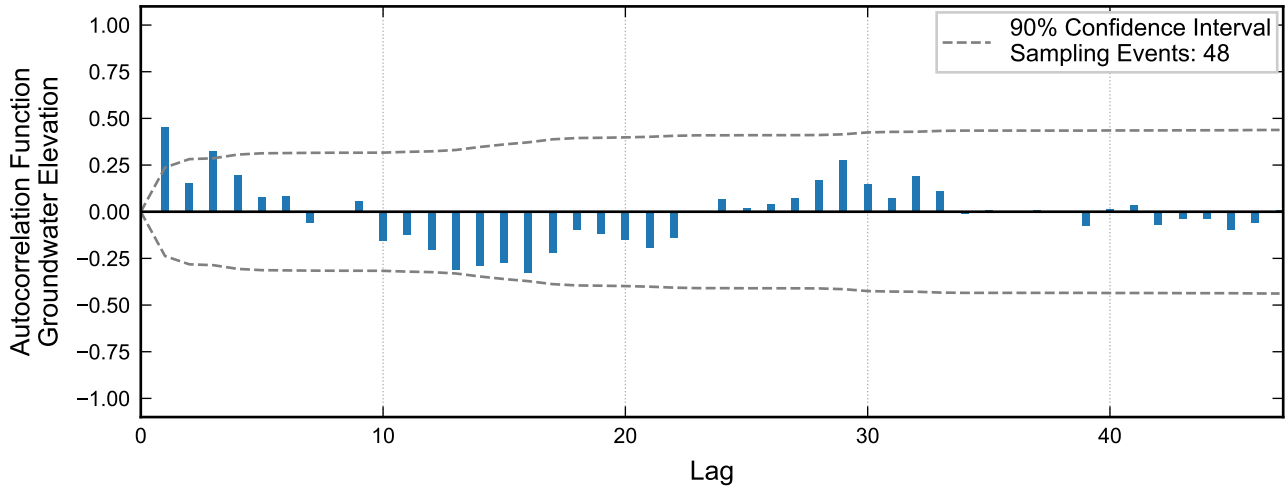

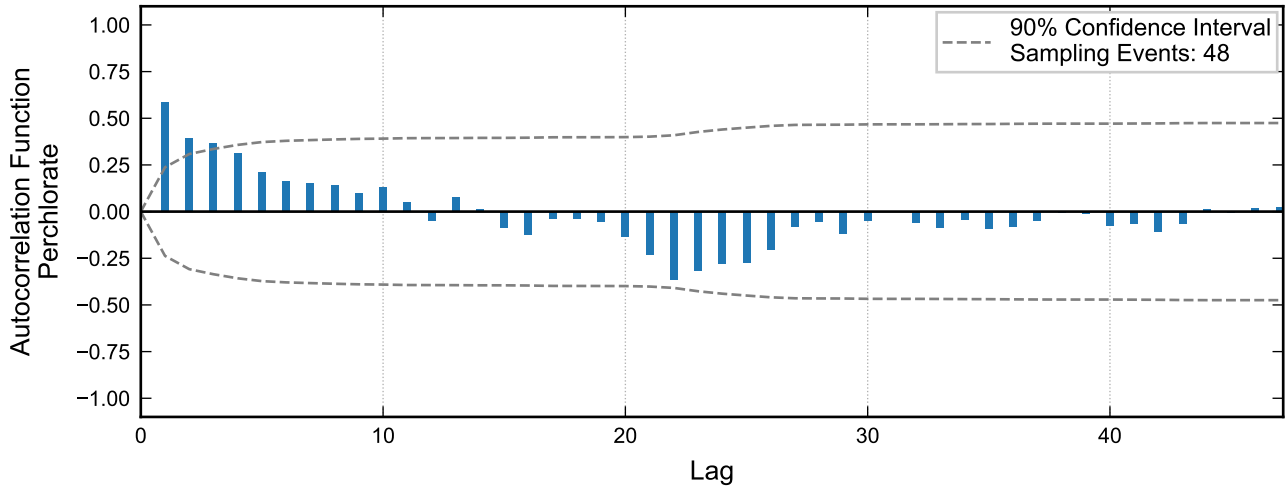

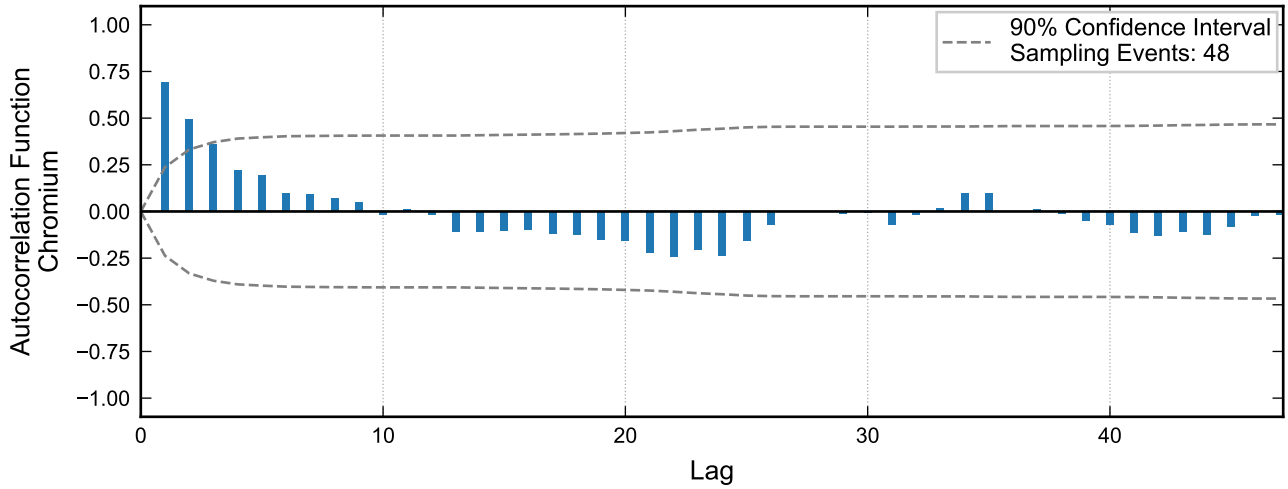

RAMBOLL

Autocorrelation at Well ART-7B, 2020 - 2023
Nevada Environmental Response Trust Site
Henderson, Nevada

Drafter: JH	Date: 2025-02-17	Contract Number: 1940112035	Approved:	Revised:

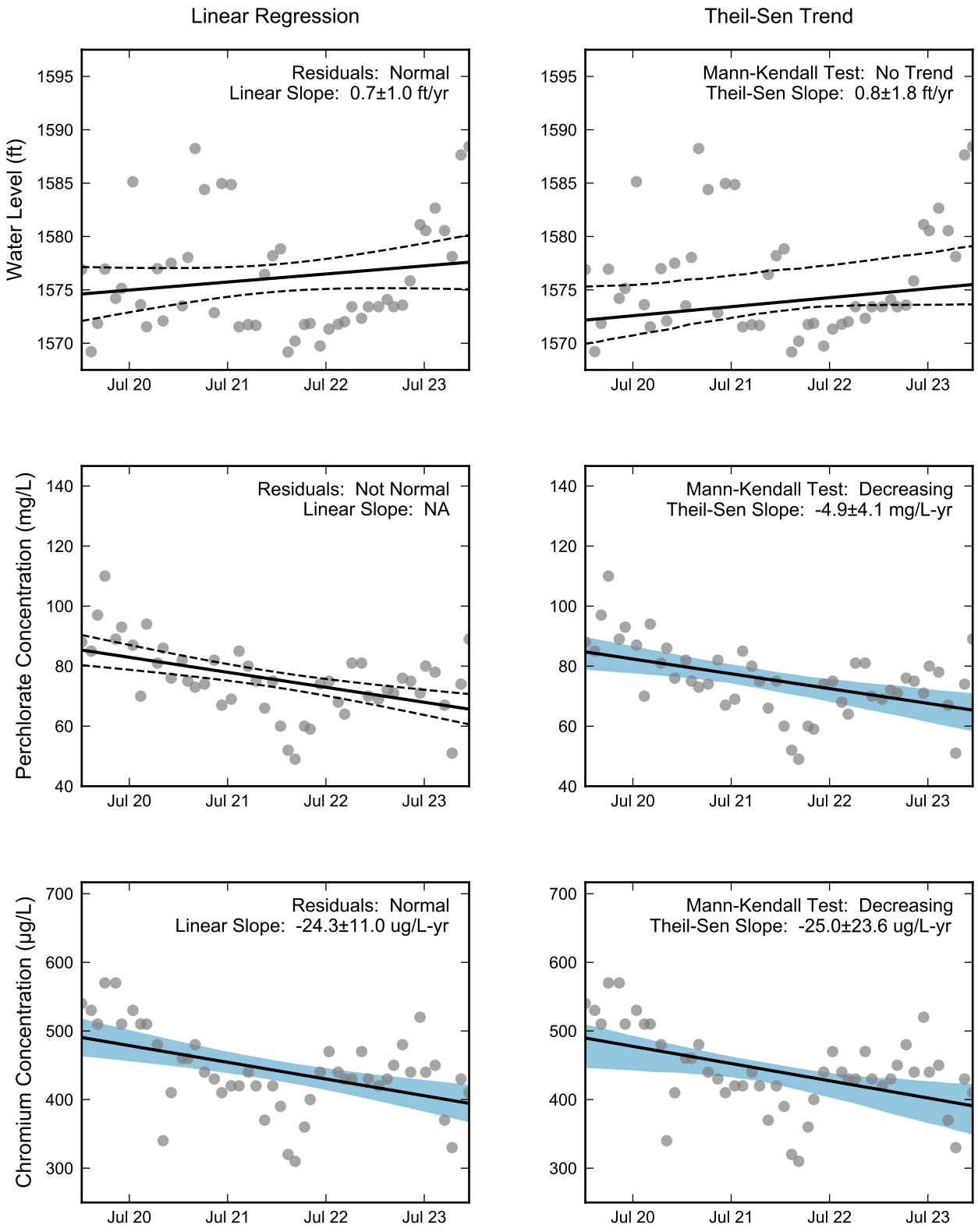

Thick black lines are linear regression and Theil-Sen trend lines.
Increasing and decreasing trends are represented by red and blue shading, respectively.
Shaded areas or dashed black lines represent the 90% confidence intervals of the calculated slope.

RAMBOLL

Statistical Trend Analysis of Well ART-7B, 2020 - 2023
Nevada Environmental Response Trust Site
Henderson, Nevada

Drafter: JH	Date: 2025-02-17	Contract Number: 1940112035	Approved:	Revised:

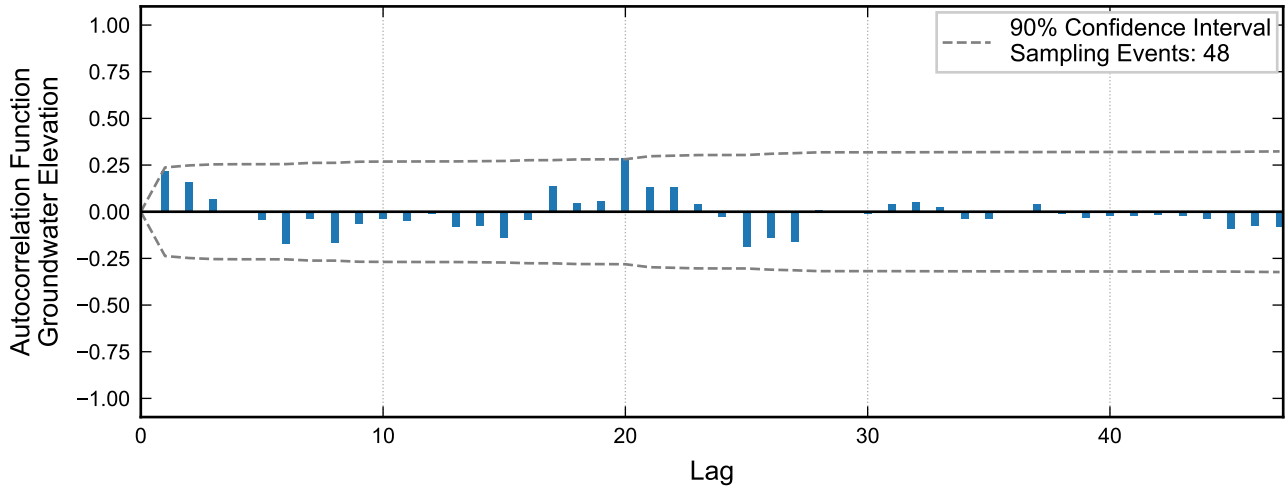

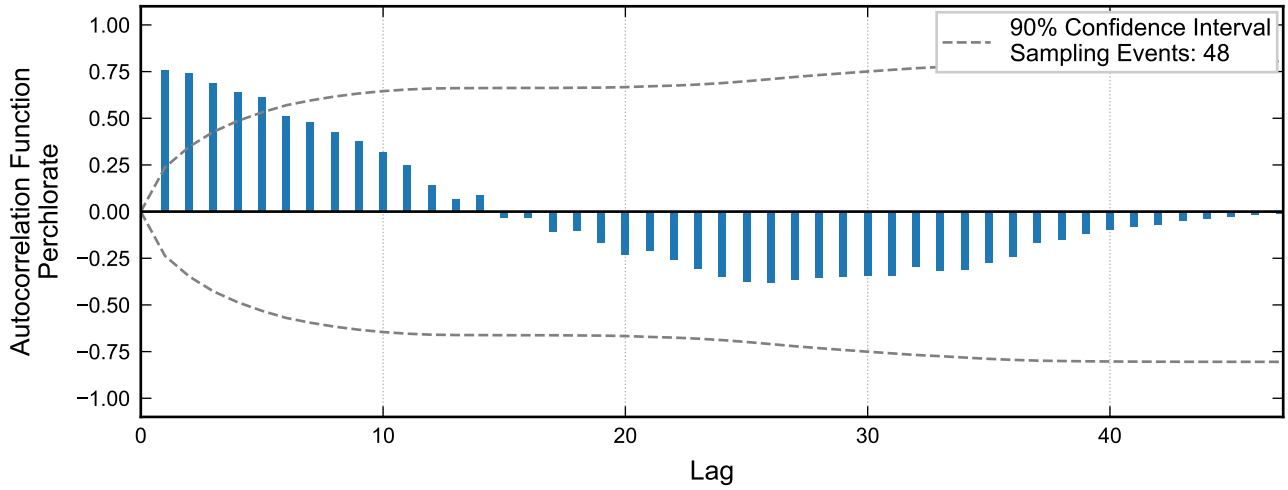

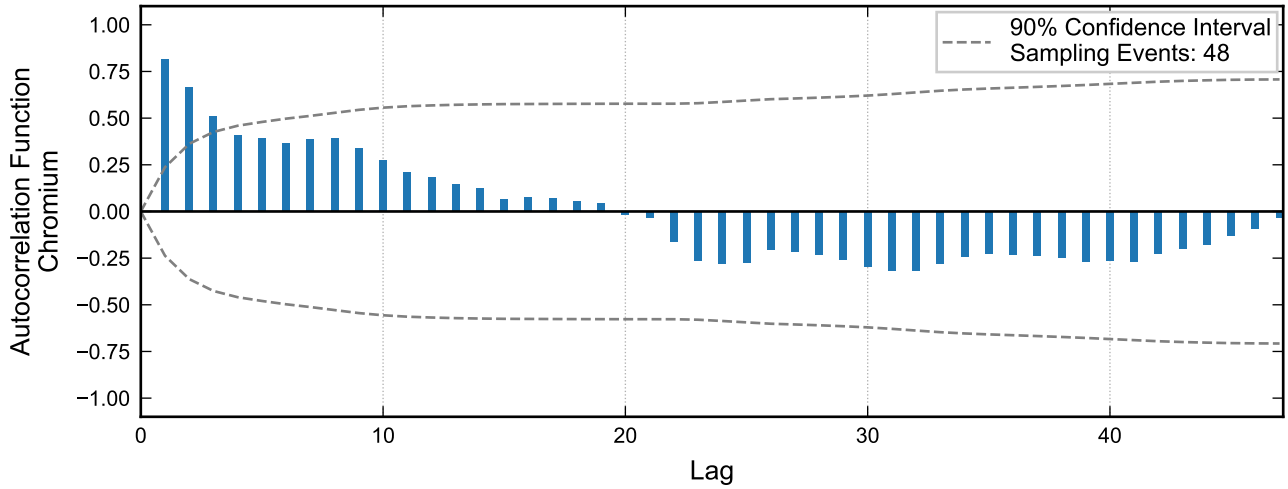

RAMBOLL

Autocorrelation at Well ART-8, 2020 - 2023
Nevada Environmental Response Trust Site
Henderson, Nevada

Drafter: JH	Date: 2025-02-17	Contract Number: 1940112035	Approved:	Revised:

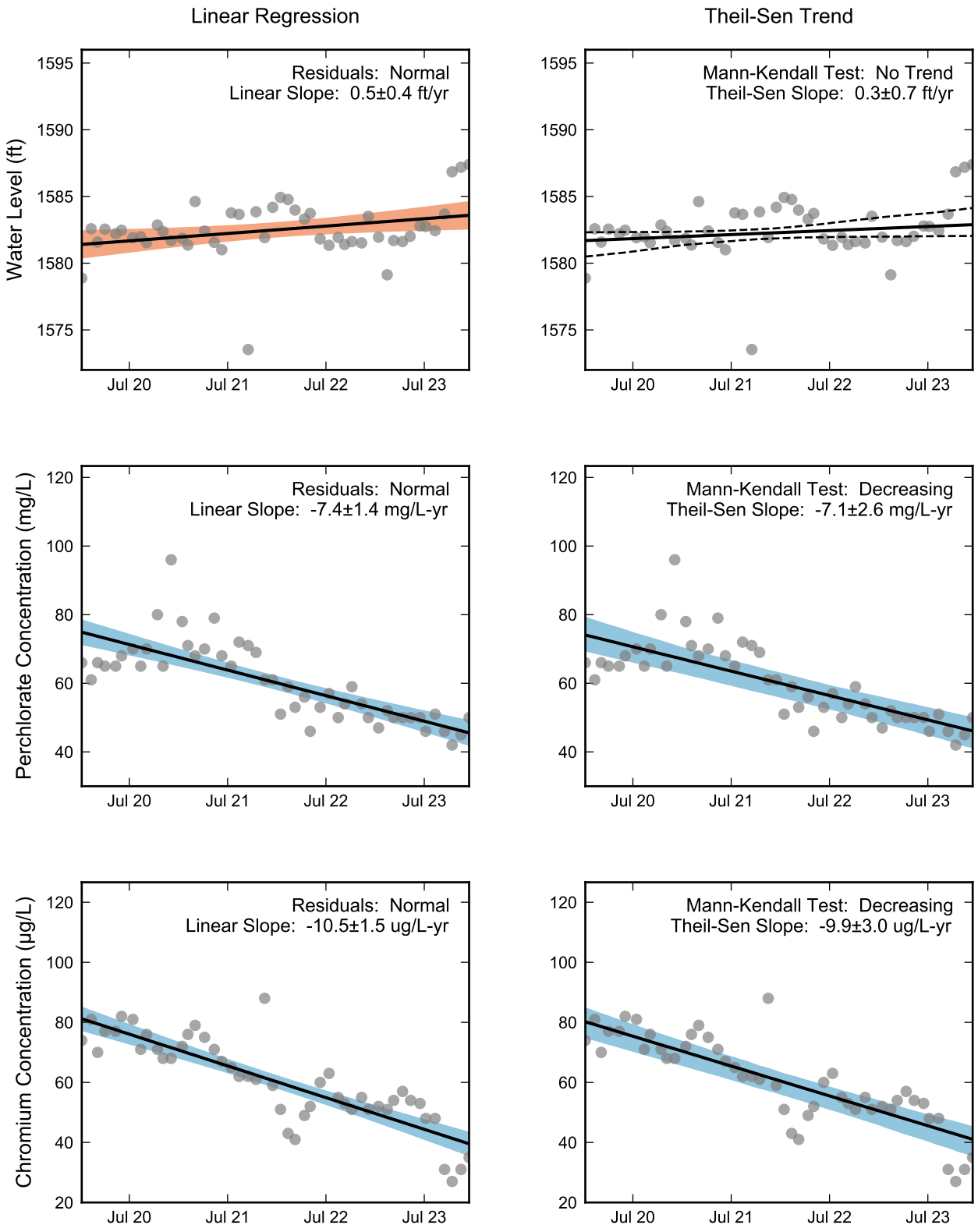

Thick black lines are linear regression and Theil-Sen trend lines.
Increasing and decreasing trends are represented by red and blue shading, respectively.
Shaded areas or dashed black lines represent the 90% confidence intervals of the calculated slope.

RAMBOLL

Statistical Trend Analysis of Well ART-8, 2020 - 2023
Nevada Environmental Response Trust Site
Henderson, Nevada

Drafter: JH	Date: 2025-02-17	Contract Number: 1940112035	Approved:	Revised:

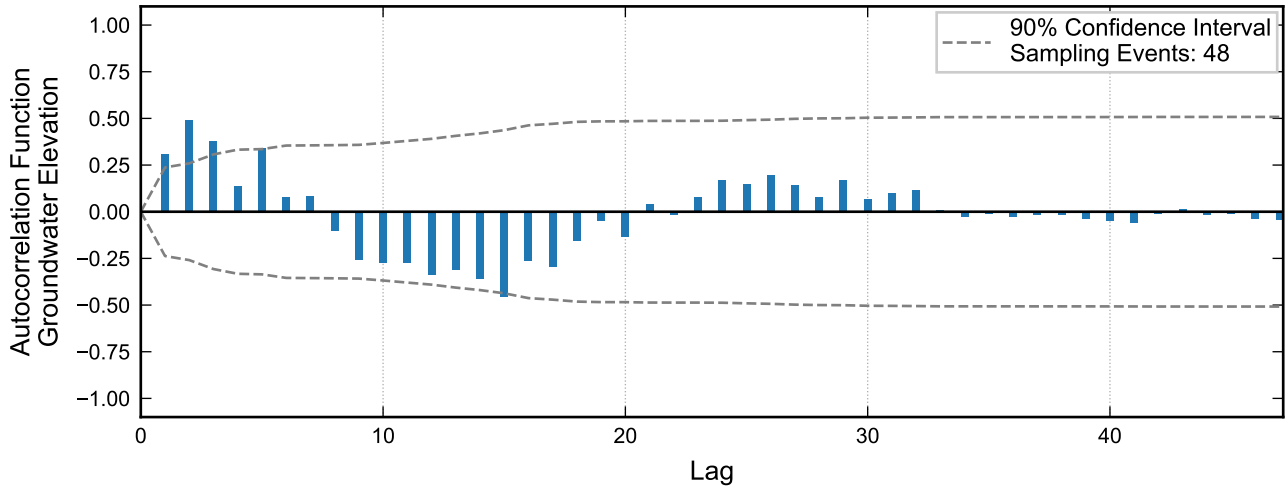

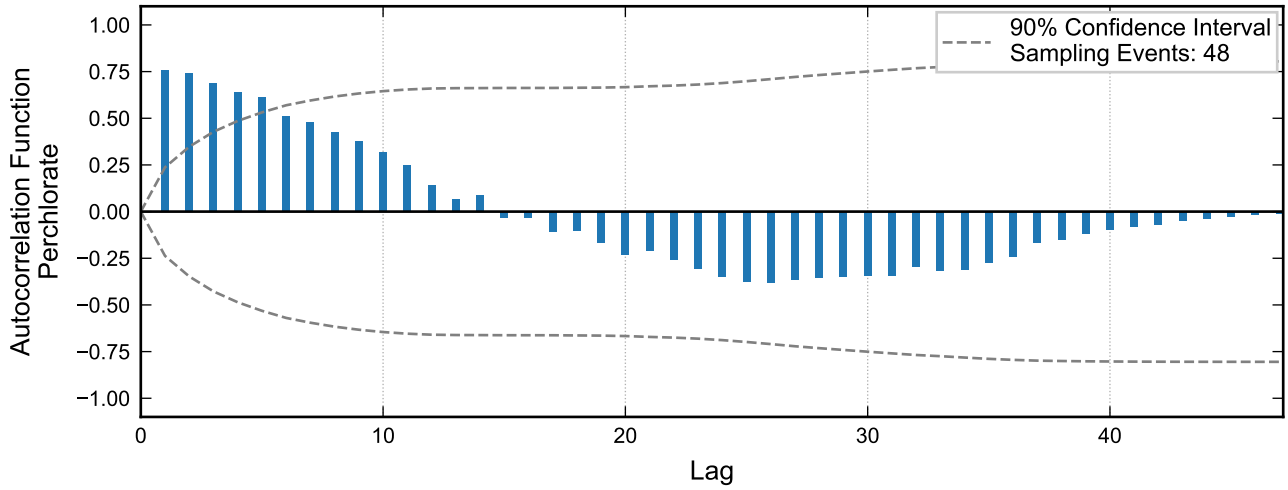

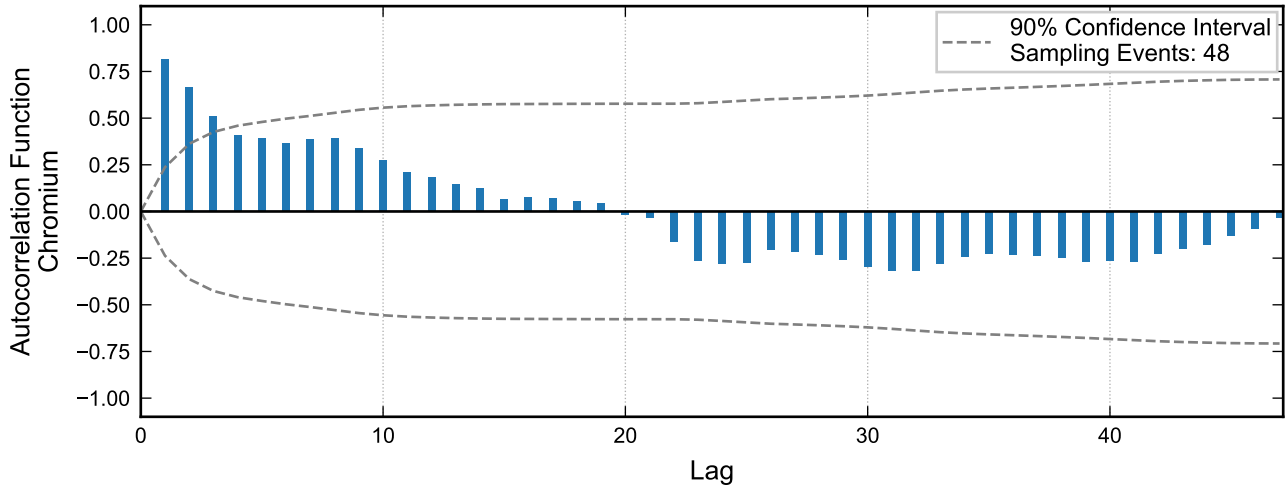

RAMBOLL

Autocorrelation at Well ART-8A, 2020 - 2023
Nevada Environmental Response Trust Site
Henderson, Nevada

Drafter: JH	Date: 2025-02-17	Contract Number: 1940112035	Approved:	Revised:

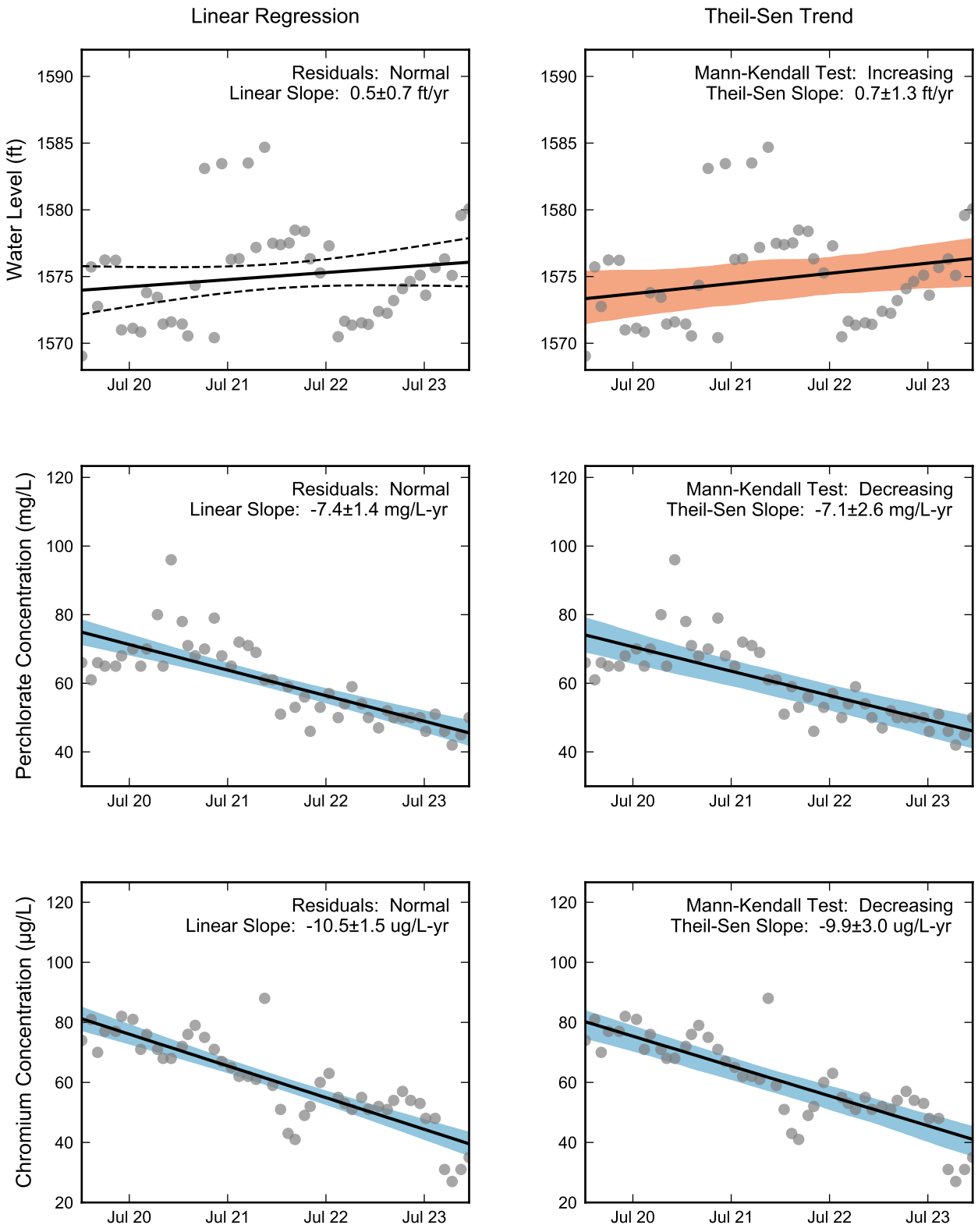

Thick black lines are linear regression and Theil-Sen trend lines.
Increasing and decreasing trends are represented by red and blue shading, respectively.
Shaded areas or dashed black lines represent the 90% confidence intervals of the calculated slope.

RAMBOLL

Statistical Trend Analysis of Well ART-8A, 2020 - 2023
Nevada Environmental Response Trust Site
Henderson, Nevada

Drafter: JH	Date: 2025-02-17	Contract Number: 1940112035	Approved:	Revised:

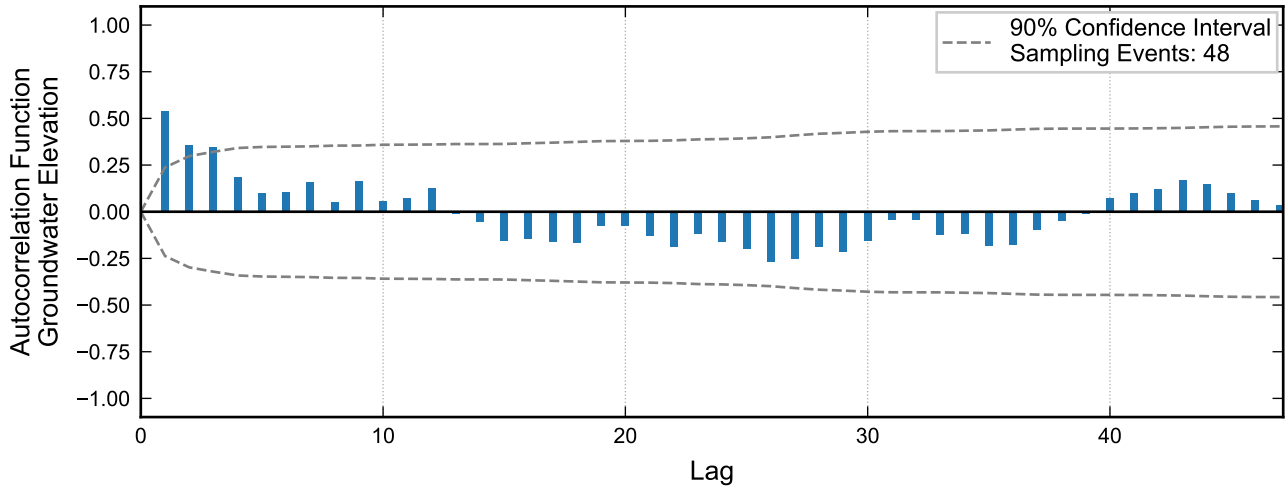

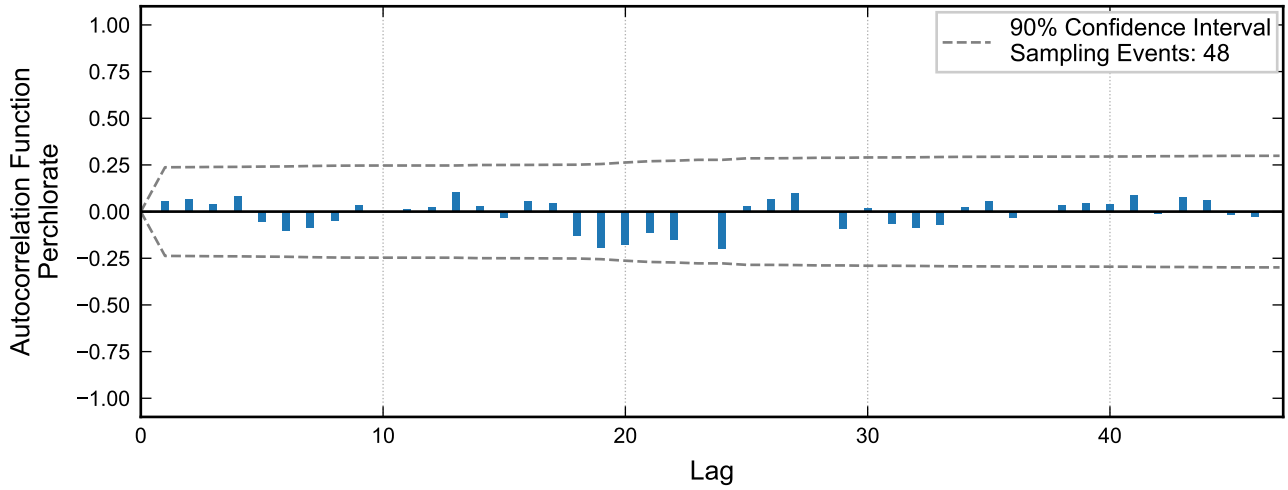

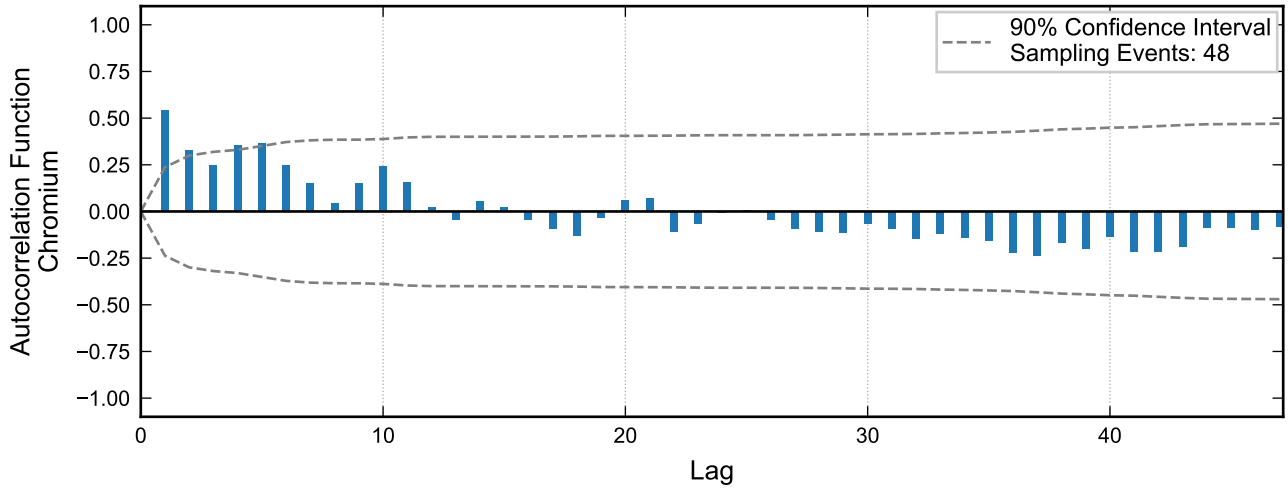

RAMBOLL

Autocorrelation at Well ART-9, 2020 - 2023
Nevada Environmental Response Trust Site
Henderson, Nevada

Drafter: JH	Date: 2025-02-17	Contract Number: 1940112035	Approved:	Revised:

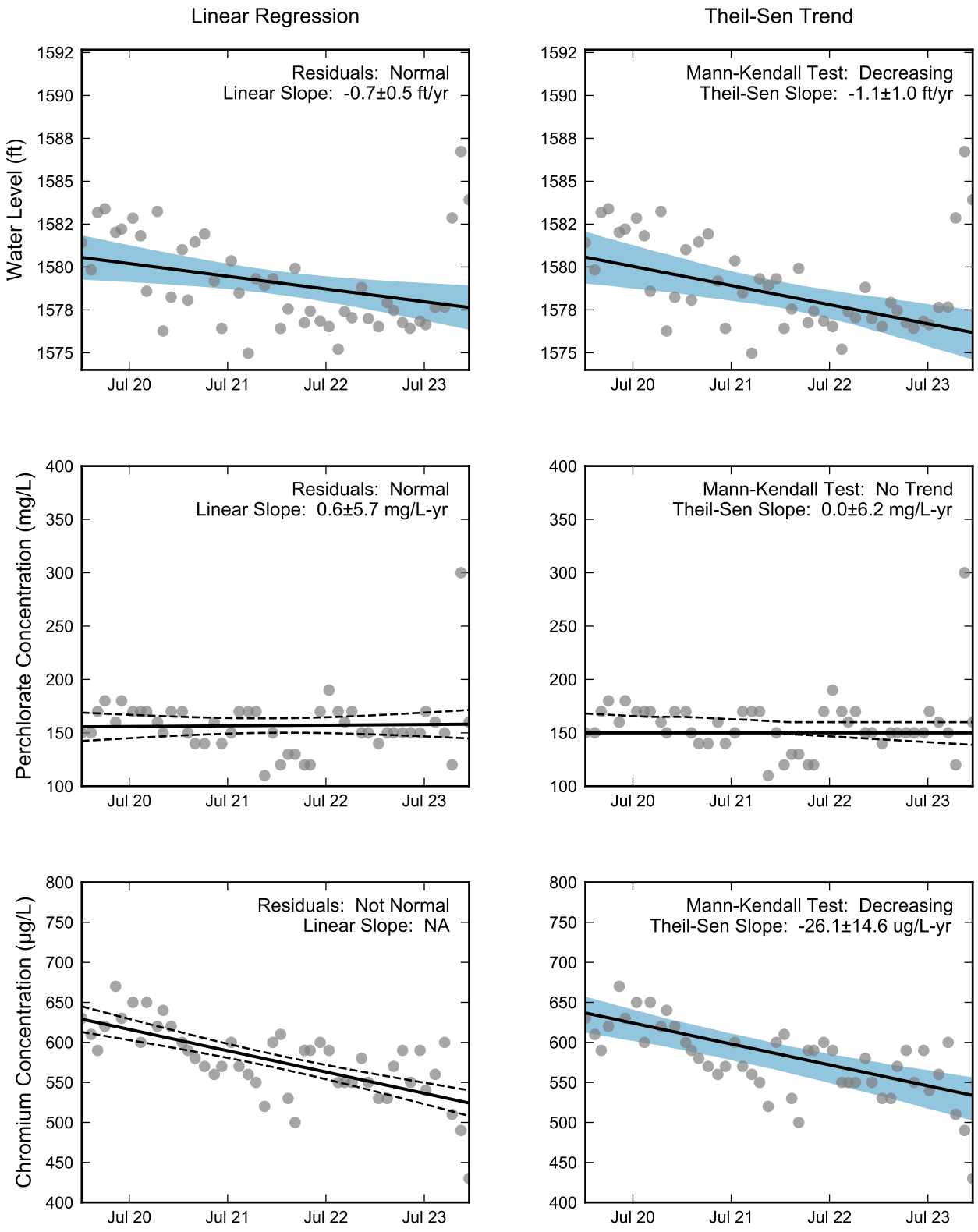

Thick black lines are linear regression and Theil-Sen trend lines.
Increasing and decreasing trends are represented by red and blue shading, respectively.
Shaded areas or dashed black lines represent the 90% confidence intervals of the calculated slope.

RAMBOLL

Statistical Trend Analysis of Well ART-9, 2020 - 2023
Nevada Environmental Response Trust Site
Henderson, Nevada

Drafter: JH	Date: 2025-02-17	Contract Number: 1940112035	Approved:	Revised:

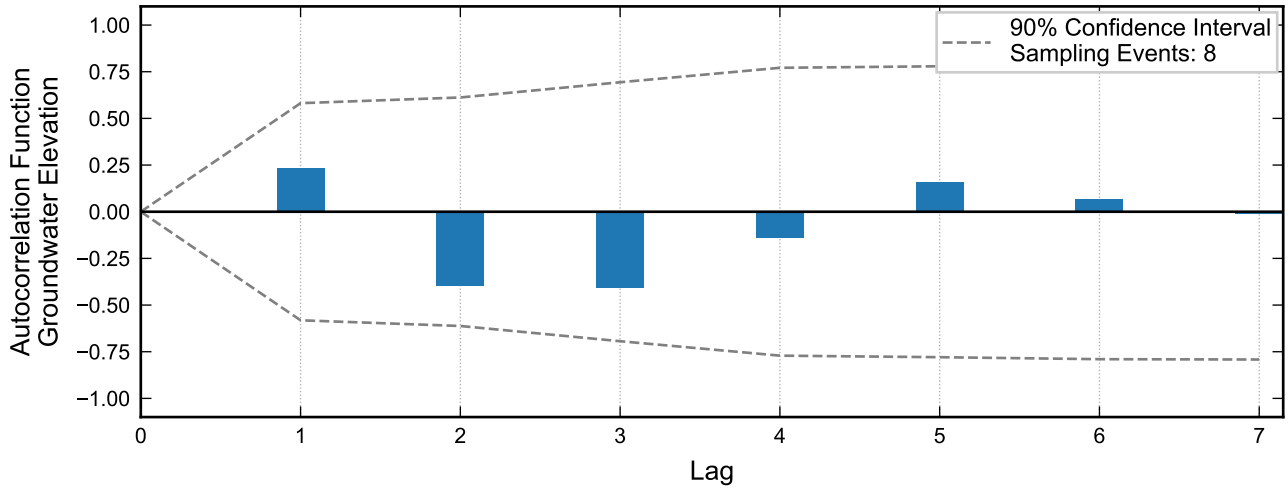

Not enough data for autocorrelation of perchlorate.

Not enough data for autocorrelation of chromium.

RAMBOLL

Autocorrelation at Well COH-2B1, 2019 - 2023
Nevada Environmental Response Trust Site
Henderson, Nevada

Drafter: JH	Date: 2025-02-17	Contract Number: 1940112035	Approved:	Revised:

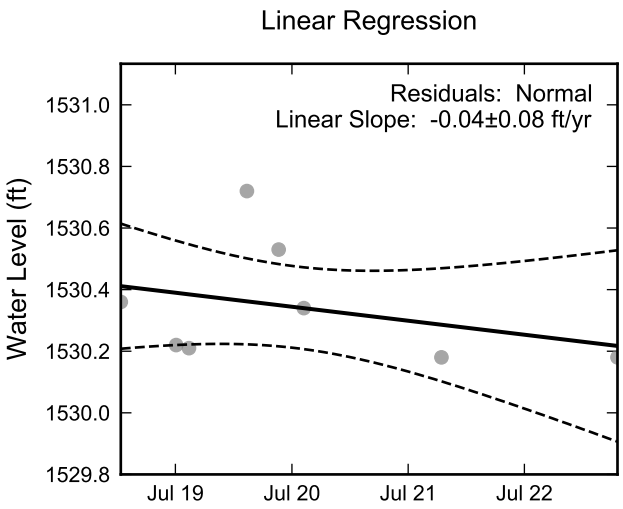

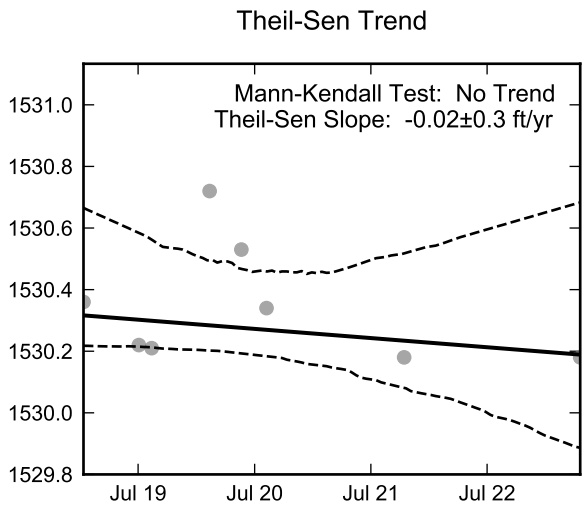

Not Enough Perchlorate Data for Linear Regression.

Not Enough Perchlorate Data for the Mann-Kendall Trend Test.

Not Enough Chromium Data for Linear Regression.

Not Enough Chromium Data for the Mann-Kendall Trend Test.

RAMBOLL

Statistical Trend Analysis of Well COH-2B1, 2019 - 2023
Nevada Environmental Response Trust Site
Henderson, Nevada

Drafter: JH	Date: 2025-02-17	Contract Number: 1940112035	Approved:	Revised:

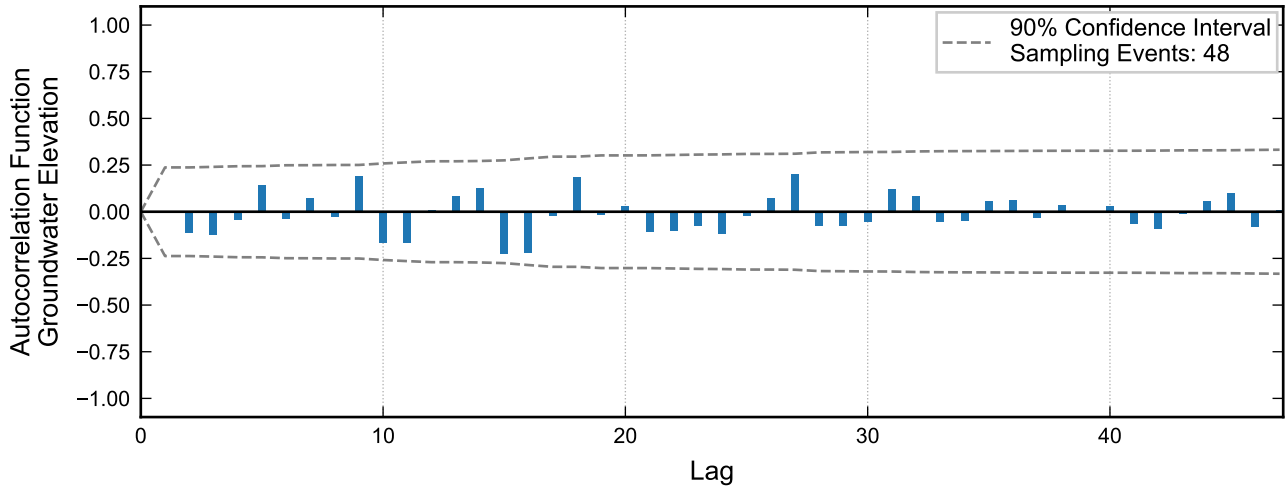

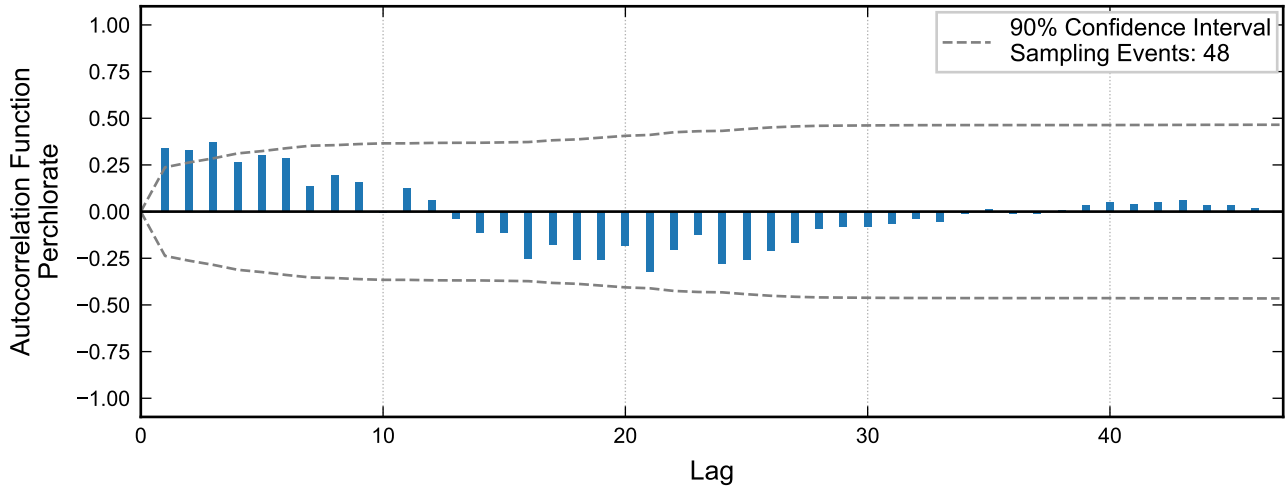

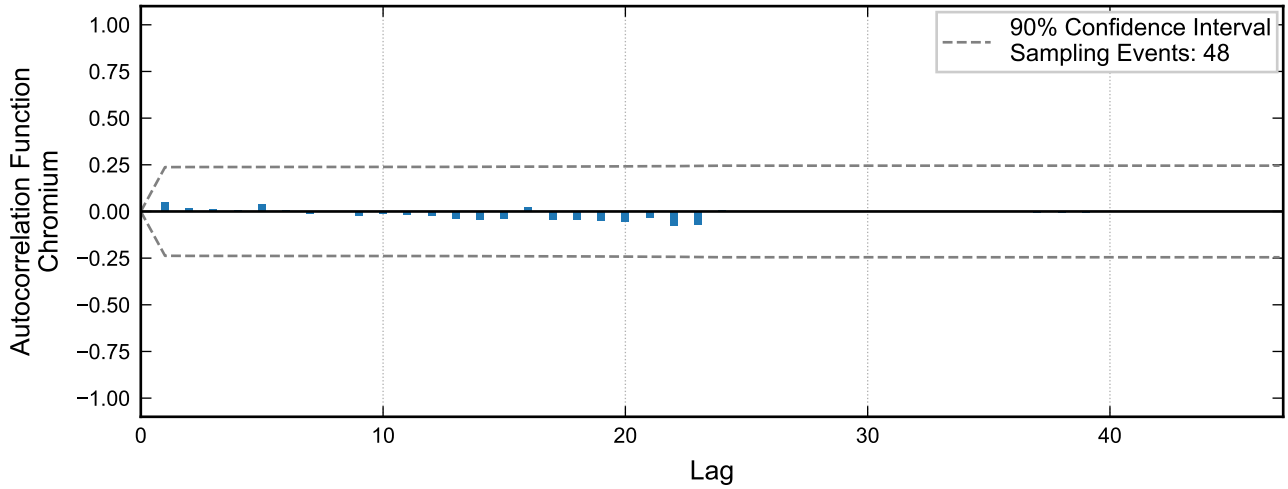

Autocorrelation at Well E1-1, 2020 - 2023
Nevada Environmental Response Trust Site
Henderson, Nevada

Drafter: JH	Date: 2025-02-17	Contract Number: 1940112035	Approved:	Revised:

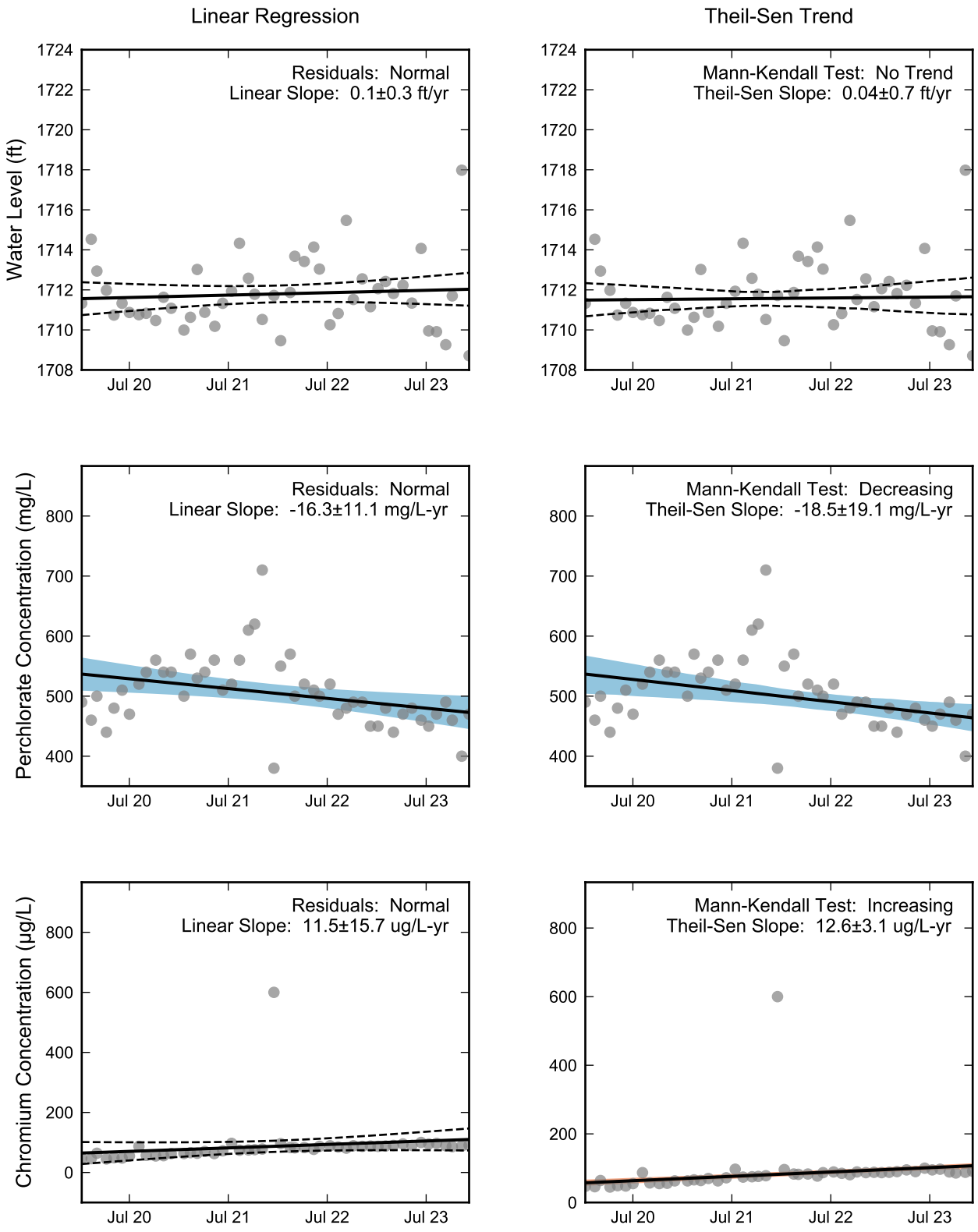

Thick black lines are linear regression and Theil-Sen trend lines.
Increasing and decreasing trends are represented by red and blue shading, respectively.
Shaded areas or dashed black lines represent the 90% confidence intervals of the calculated slope.

RAMBOLL

Statistical Trend Analysis of Well E1-1, 2020 - 2023
Nevada Environmental Response Trust Site
Henderson, Nevada

Drafter: JH	Date: 2025-02-17	Contract Number: 1940112035	Approved:	Revised:

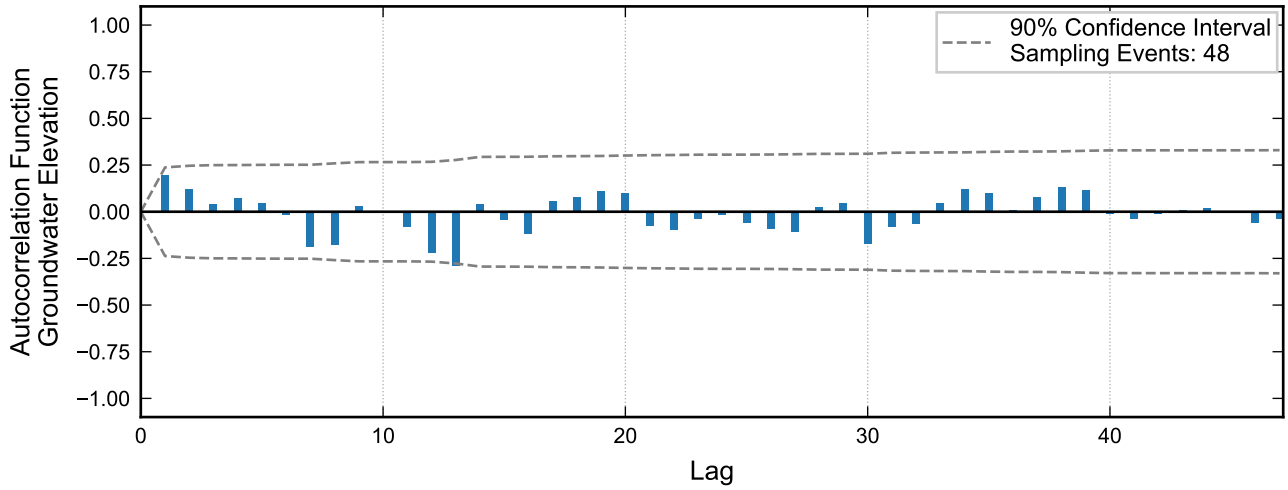

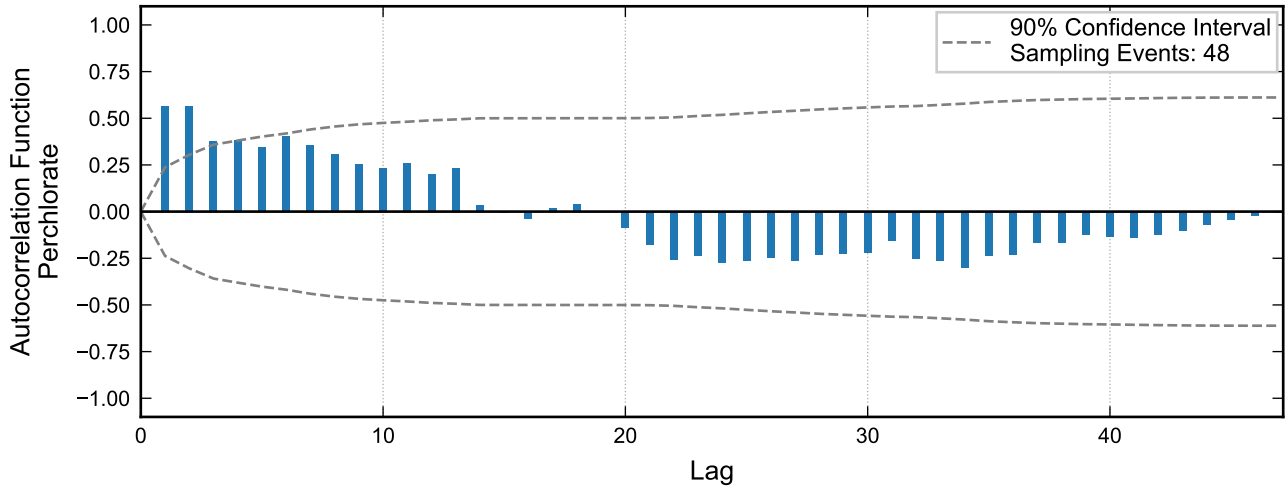

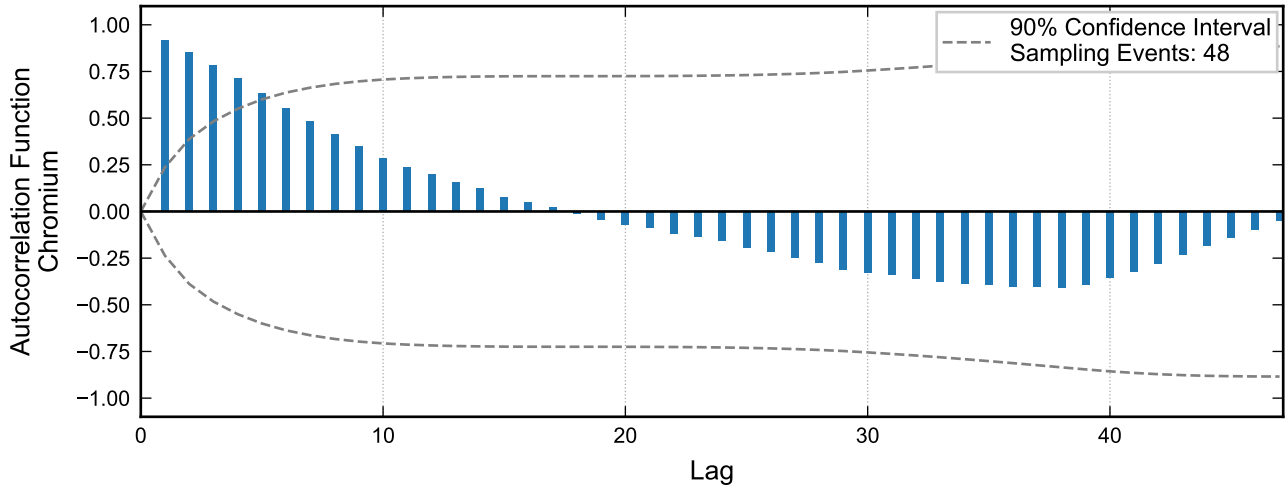

RAMBOLL

Autocorrelation at Well E1-2, 2020 - 2023
Nevada Environmental Response Trust Site
Henderson, Nevada

Drafter: JH	Date: 2025-02-17	Contract Number: 1940112035	Approved:	Revised:

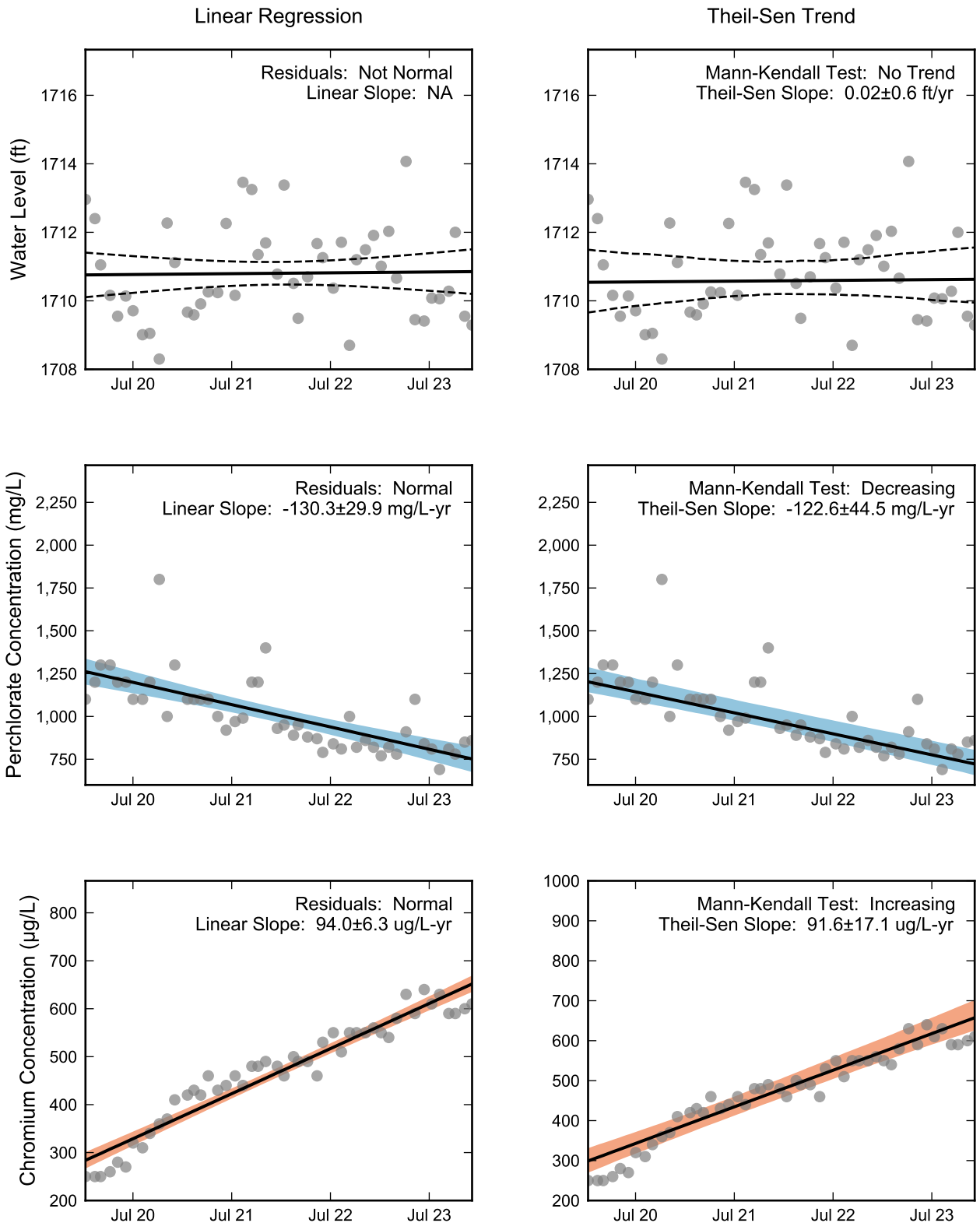

Thick black lines are linear regression and Theil-Sen trend lines.
Increasing and decreasing trends are represented by red and blue shading, respectively.
Shaded areas or dashed black lines represent the 90% confidence intervals of the calculated slope.

RAMBOLL

Statistical Trend Analysis of Well E1-2, 2020 - 2023
Nevada Environmental Response Trust Site
Henderson, Nevada

Drafter: JH	Date: 2025-02-17	Contract Number: 1940112035	Approved:	Revised:

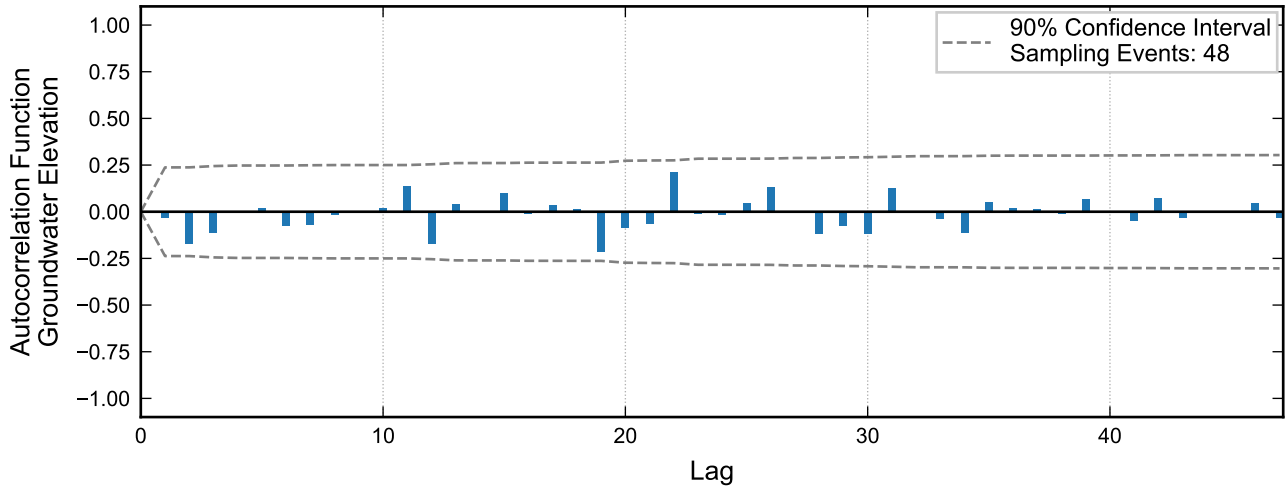

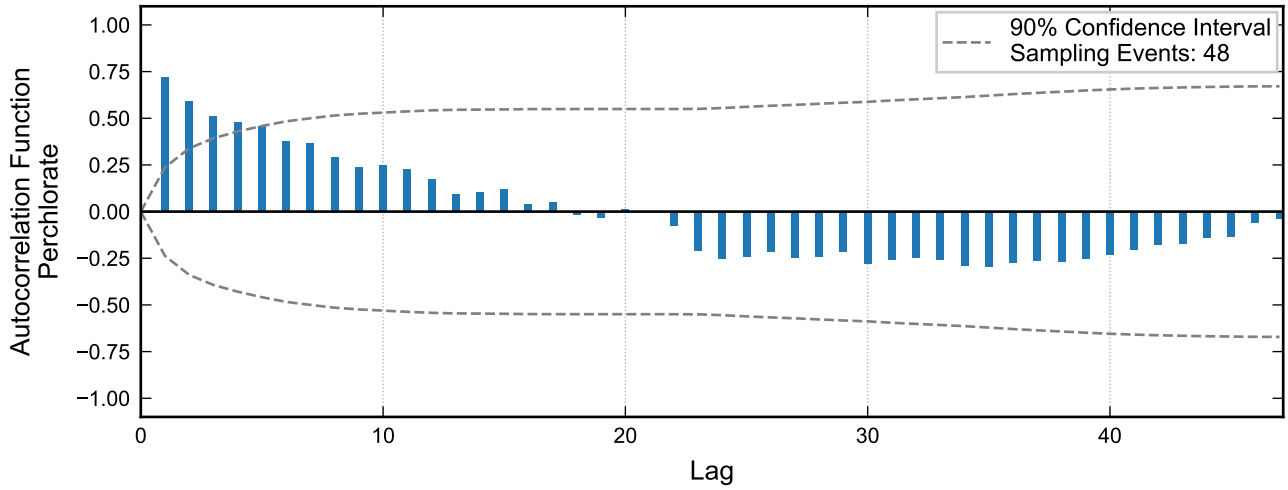

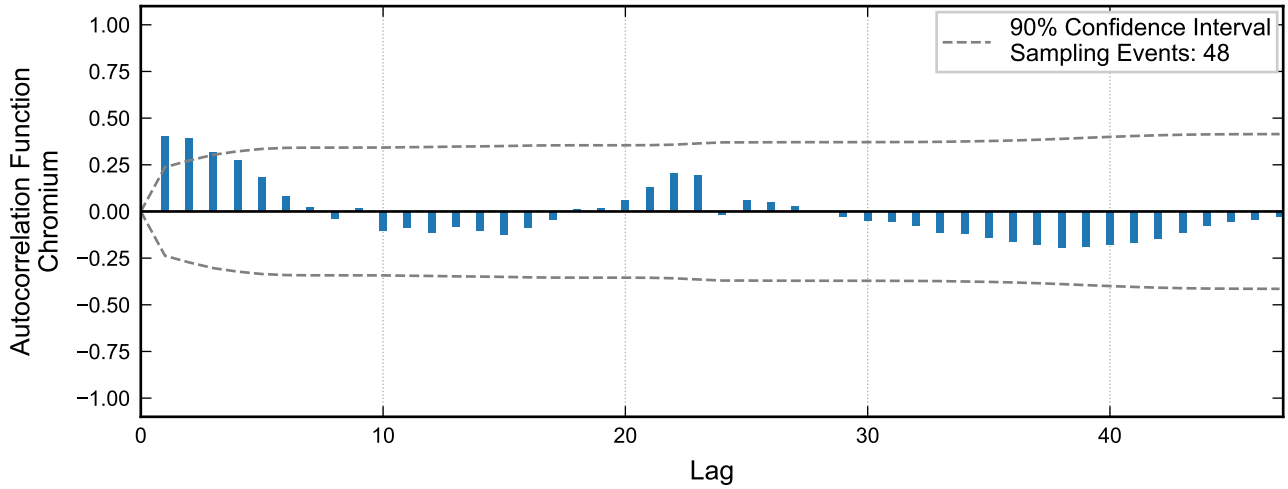

Autocorrelation at Well E1-3, 2020 - 2023
Nevada Environmental Response Trust Site
Henderson, Nevada

Drafter: JH	Date: 2025-02-17	Contract Number: 1940112035	Approved:	Revised:

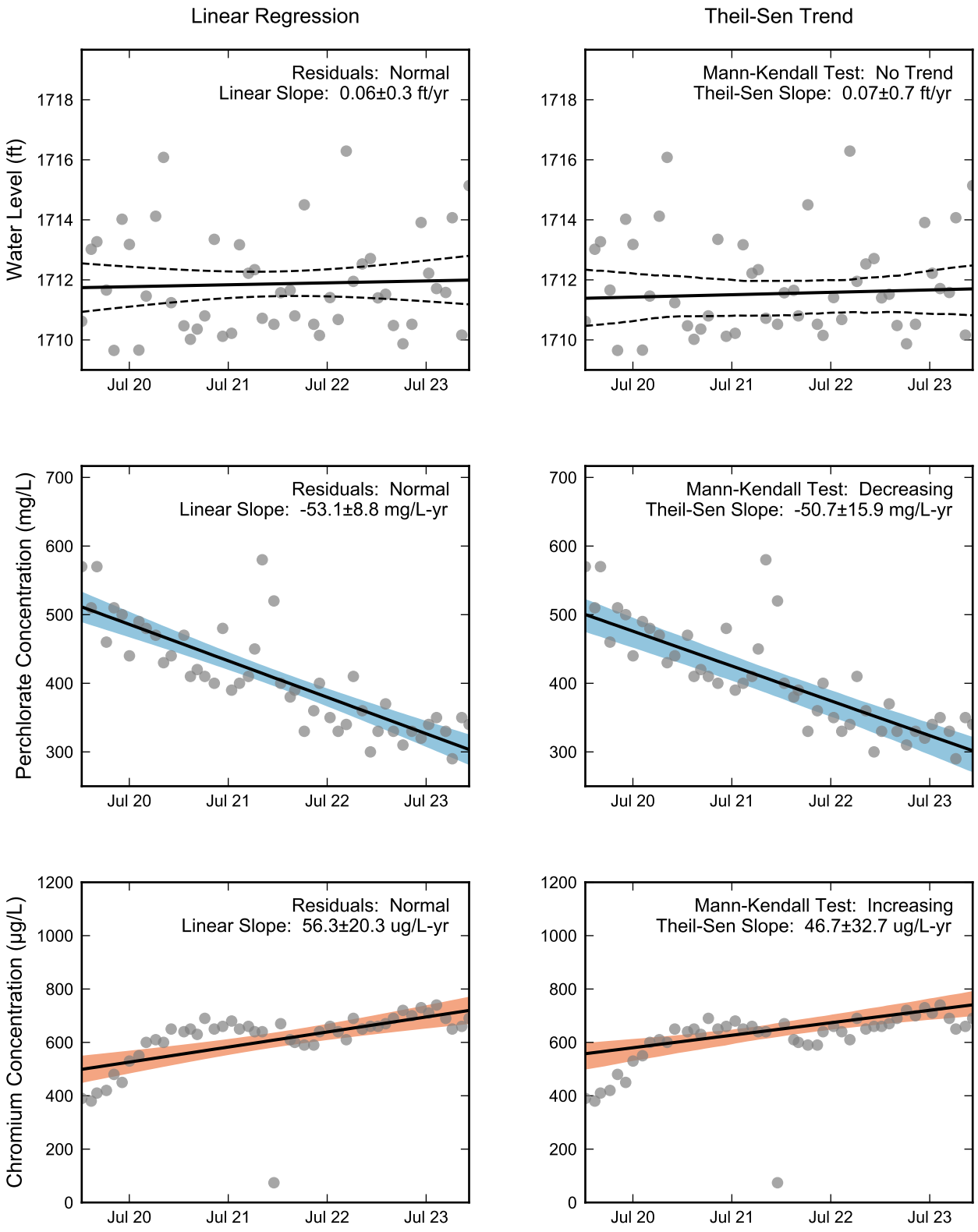

Thick black lines are linear regression and Theil-Sen trend lines.
Increasing and decreasing trends are represented by red and blue shading, respectively.
Shaded areas or dashed black lines represent the 90% confidence intervals of the calculated slope.

RAMBOLL

Statistical Trend Analysis of Well E1-3, 2020 - 2023
Nevada Environmental Response Trust Site
Henderson, Nevada

Drafter: JH	Date: 2025-02-17	Contract Number: 1940112035	Approved:	Revised:

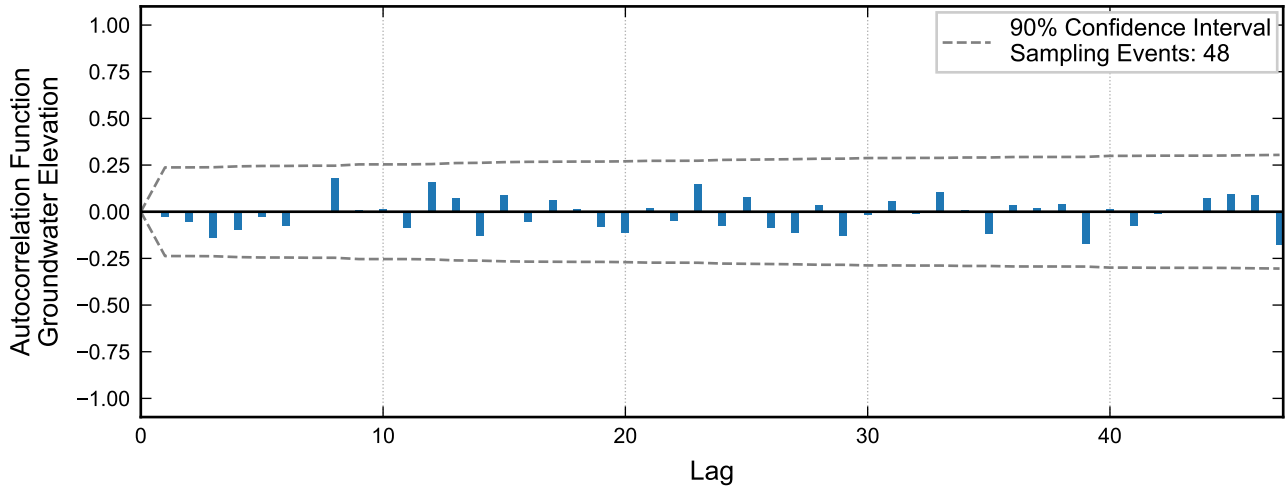

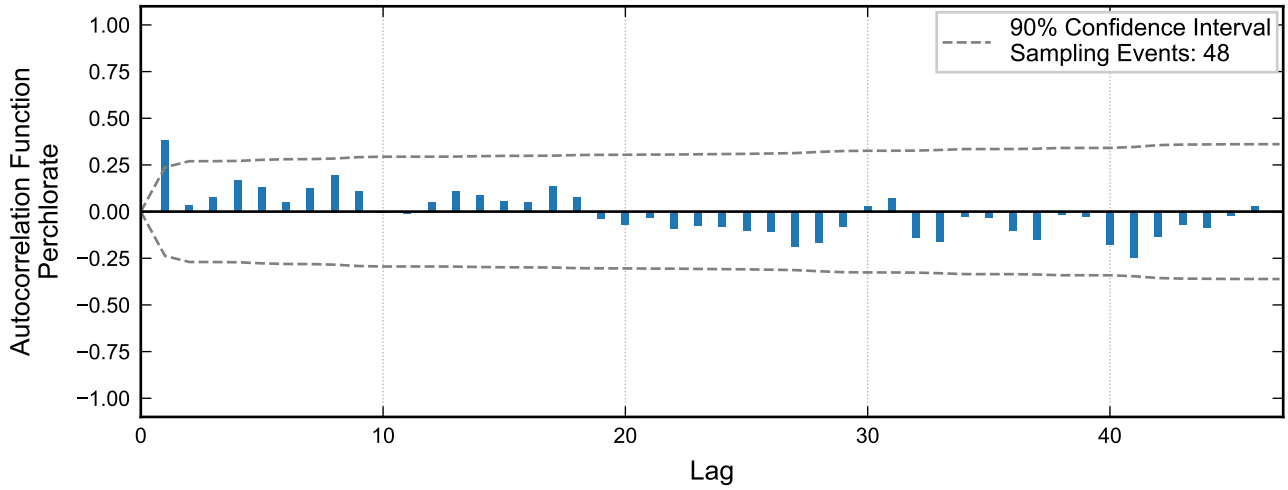

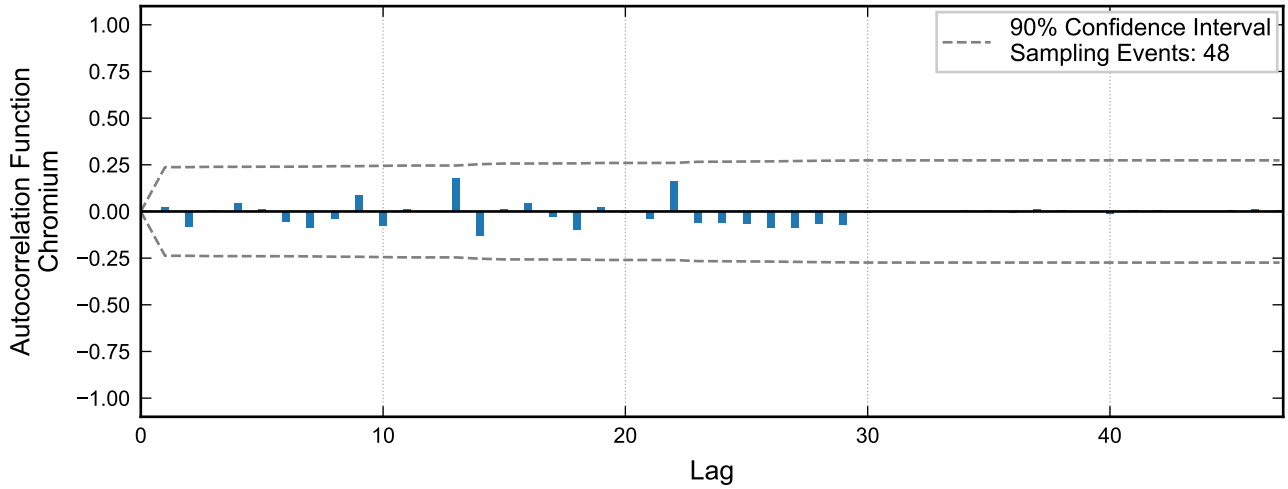

RAMBOLL

Autocorrelation at Well E2-1, 2020 - 2023
Nevada Environmental Response Trust Site
Henderson, Nevada

Drafter: JH	Date: 2025-02-17	Contract Number: 1940112035	Approved:	Revised:

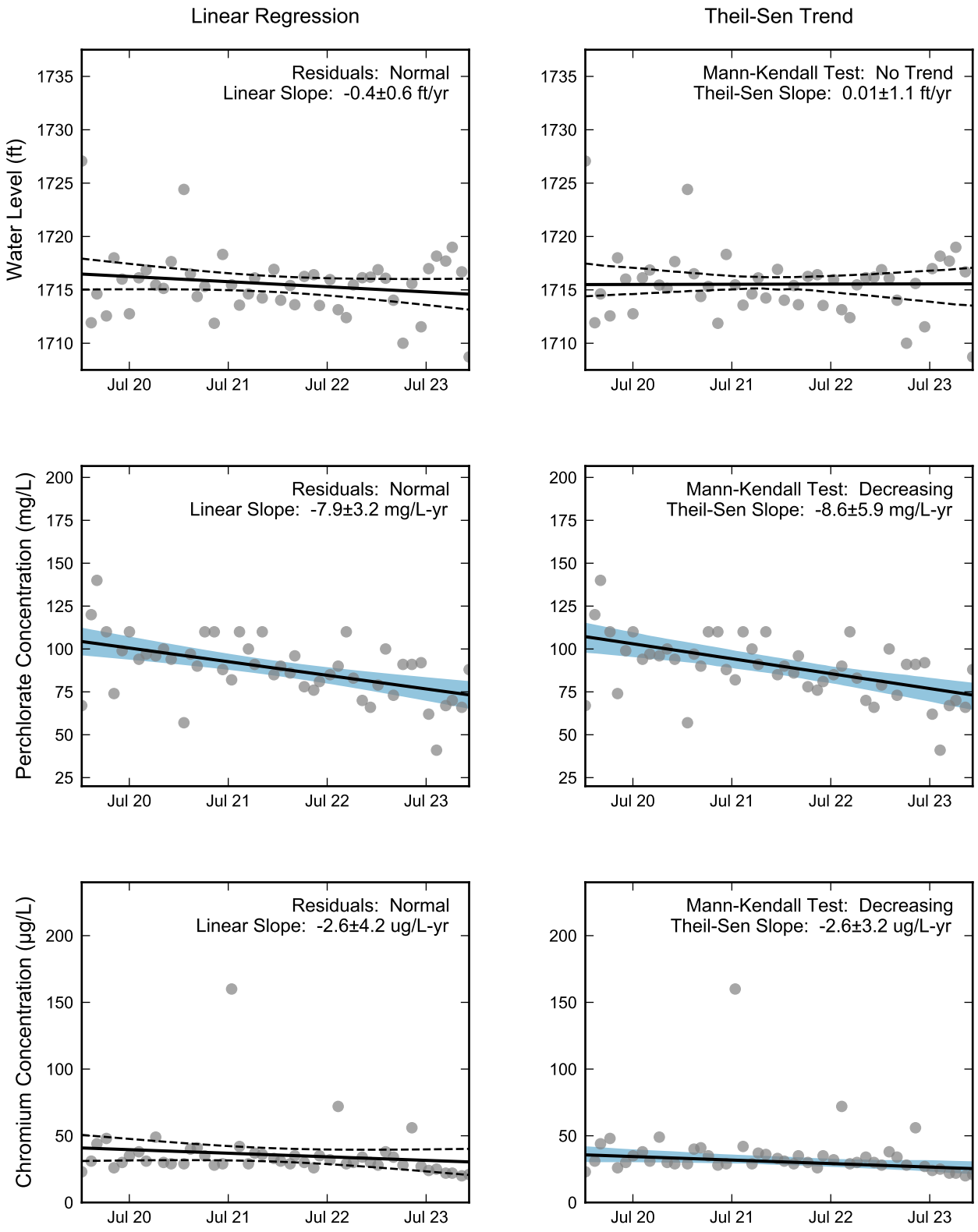

Thick black lines are linear regression and Theil-Sen trend lines.
Increasing and decreasing trends are represented by red and blue shading, respectively.
Shaded areas or dashed black lines represent the 90% confidence intervals of the calculated slope.

RAMBOLL

Statistical Trend Analysis of Well E2-1, 2020 - 2023
Nevada Environmental Response Trust Site
Henderson, Nevada

Drafter: JH	Date: 2025-02-17	Contract Number: 1940112035	Approved:	Revised:

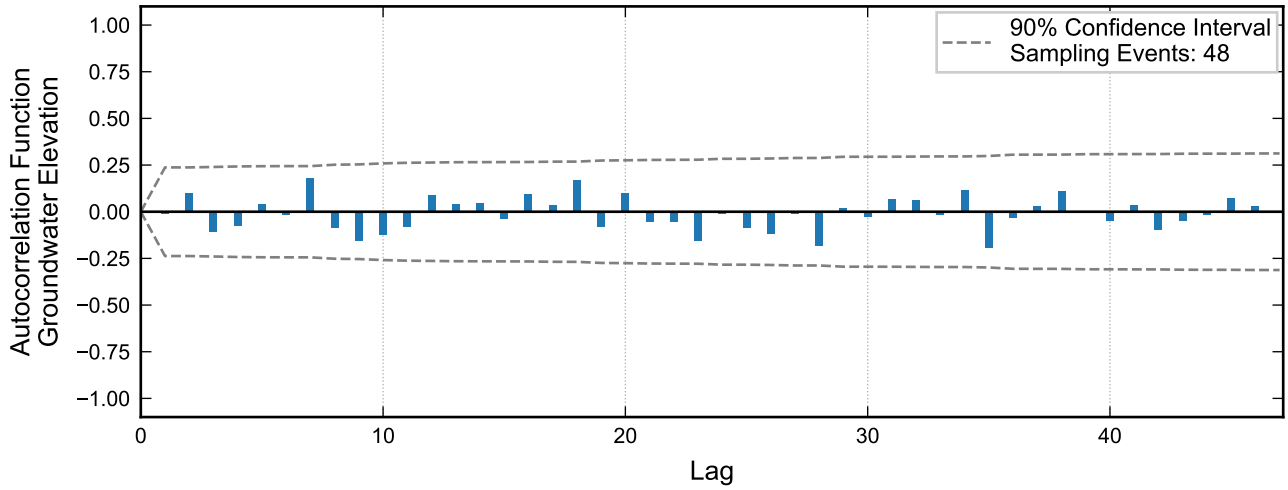

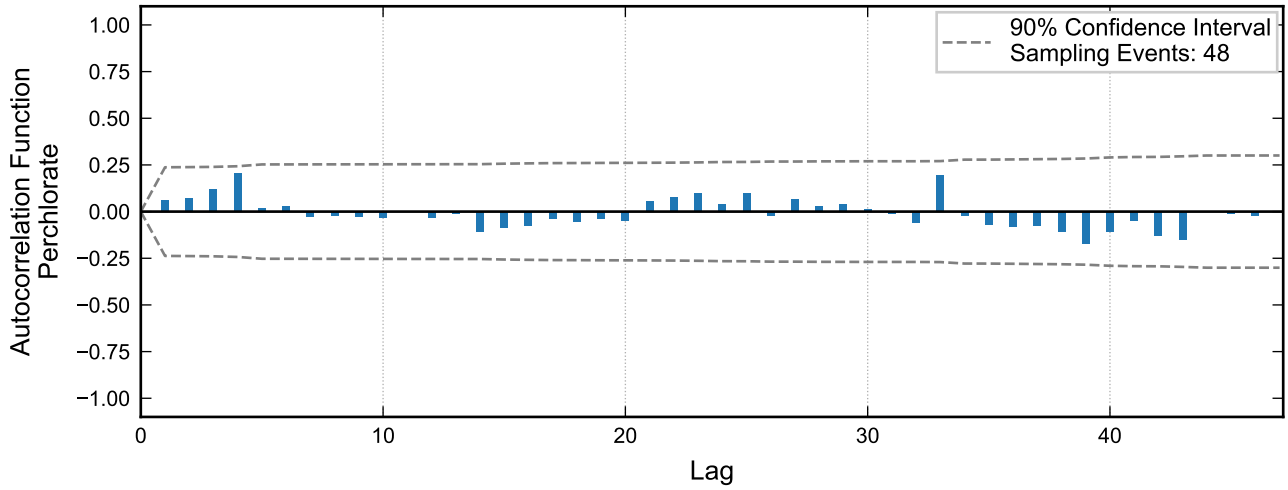

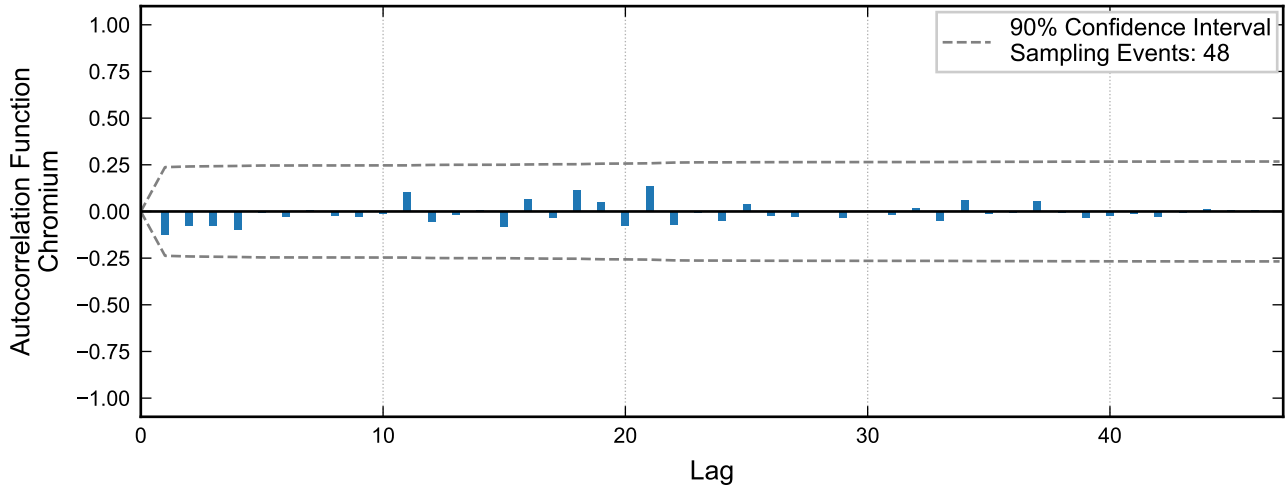

RAMBOLL

Autocorrelation at Well E2-2, 2020 - 2023
Nevada Environmental Response Trust Site
Henderson, Nevada

Drafter: JH	Date: 2025-02-17	Contract Number: 1940112035	Approved:	Revised:

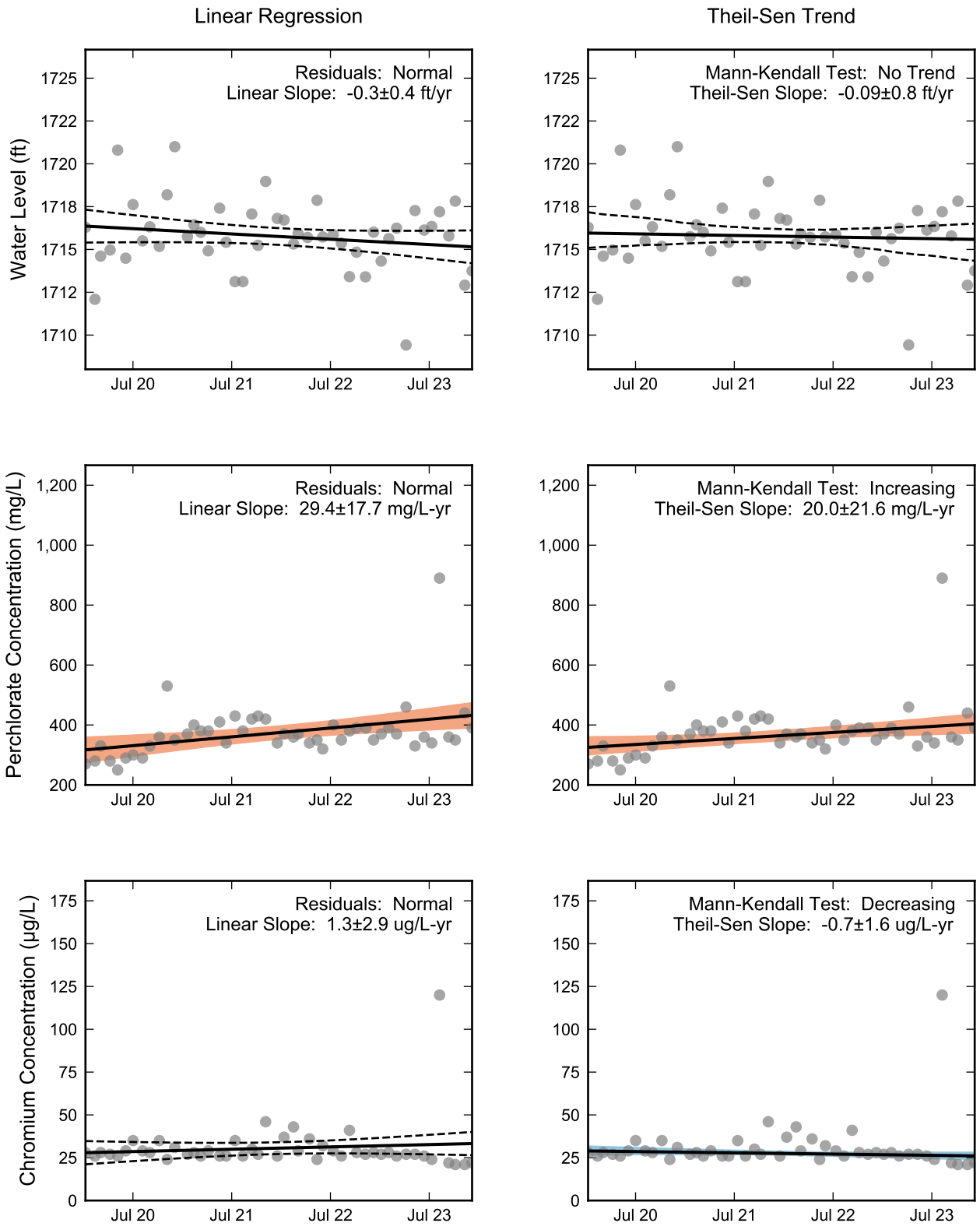

Thick black lines are linear regression and Theil-Sen trend lines.
Increasing and decreasing trends are represented by red and blue shading, respectively.
Shaded areas or dashed black lines represent the 90% confidence intervals of the calculated slope.

RAMBOLL

Statistical Trend Analysis of Well E2-2, 2020 - 2023
Nevada Environmental Response Trust Site
Henderson, Nevada

Drafter: JH	Date: 2025-02-17	Contract Number: 1940112035	Approved:	Revised:

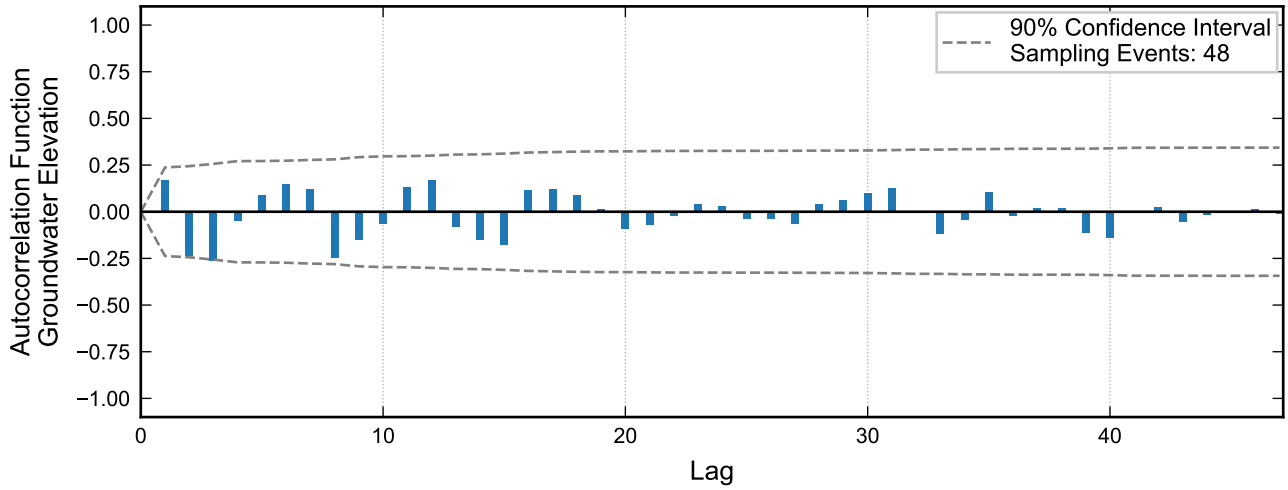

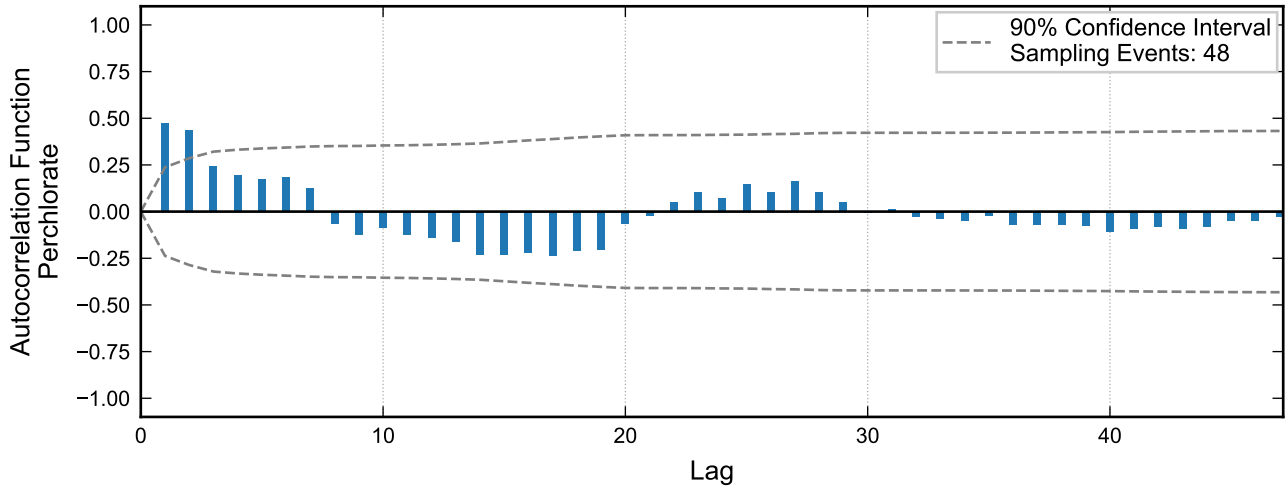

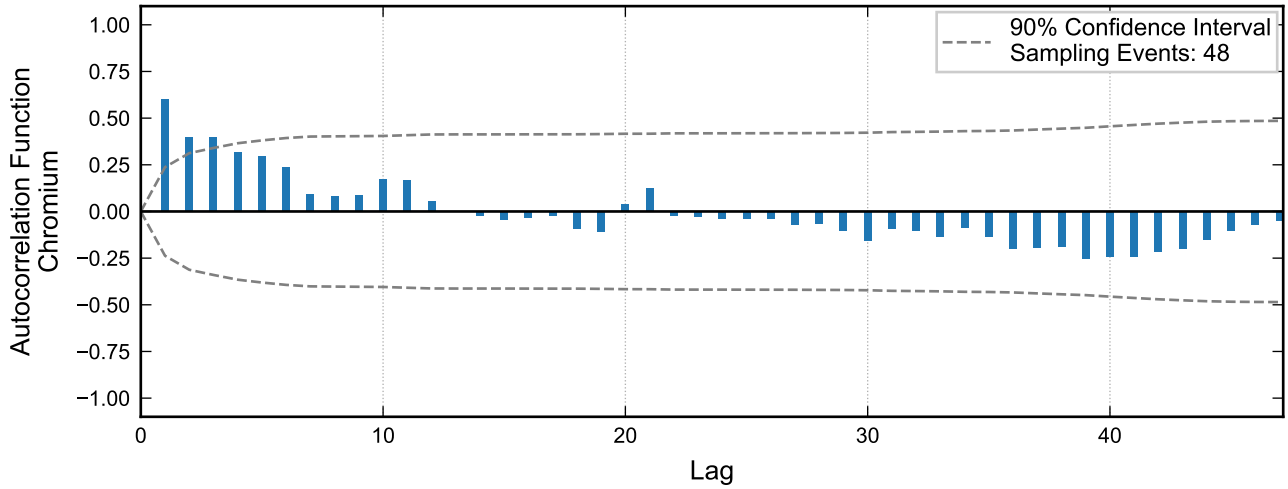

RAMBOLL

Autocorrelation at Well E2-3, 2020 - 2023
Nevada Environmental Response Trust Site
Henderson, Nevada

Drafter: JH	Date: 2025-02-17	Contract Number: 1940112035	Approved:	Revised:

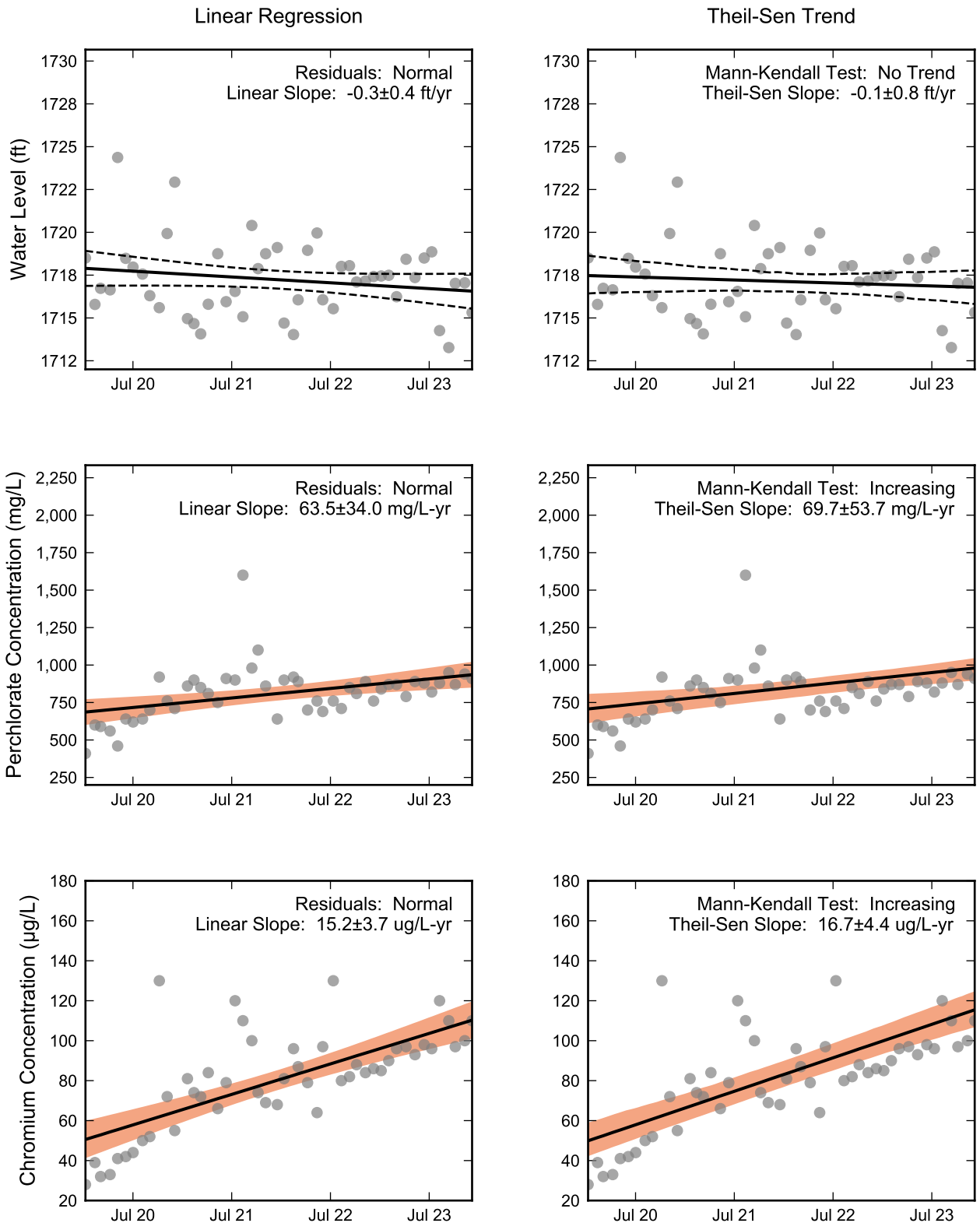

Thick black lines are linear regression and Theil-Sen trend lines.
Increasing and decreasing trends are represented by red and blue shading, respectively.
Shaded areas or dashed black lines represent the 90% confidence intervals of the calculated slope.

RAMBOLL

Statistical Trend Analysis of Well E2-3, 2020 - 2023
Nevada Environmental Response Trust Site
Henderson, Nevada

Drafter: JH	Date: 2025-02-17	Contract Number: 1940112035	Approved:	Revised:

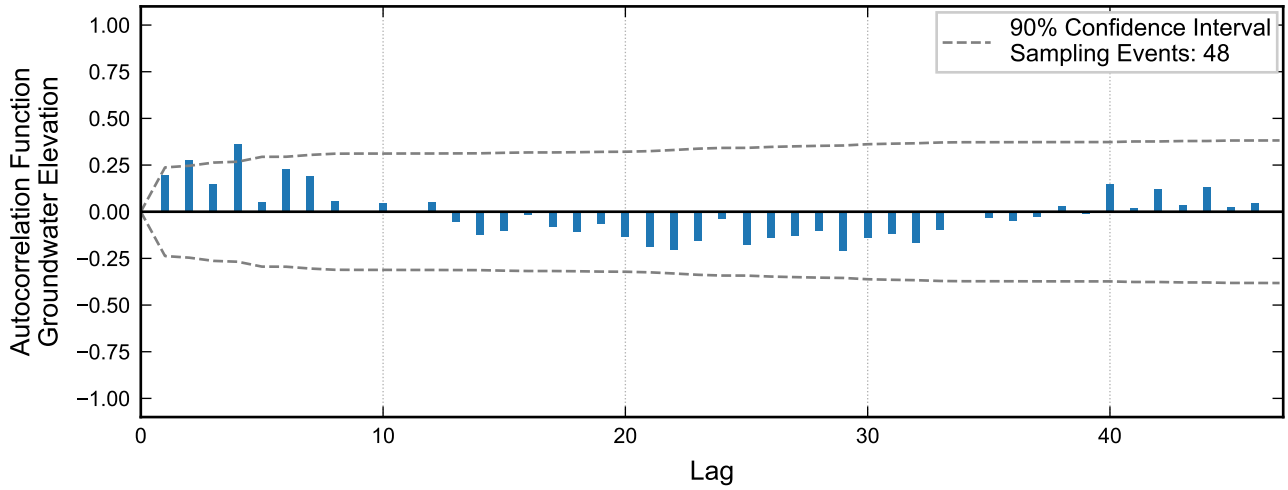

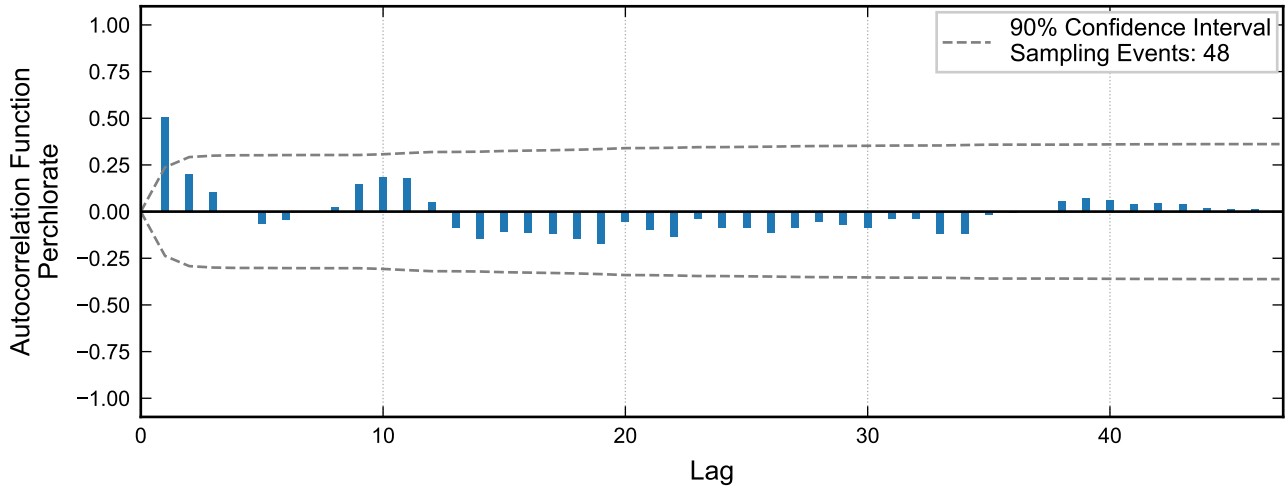

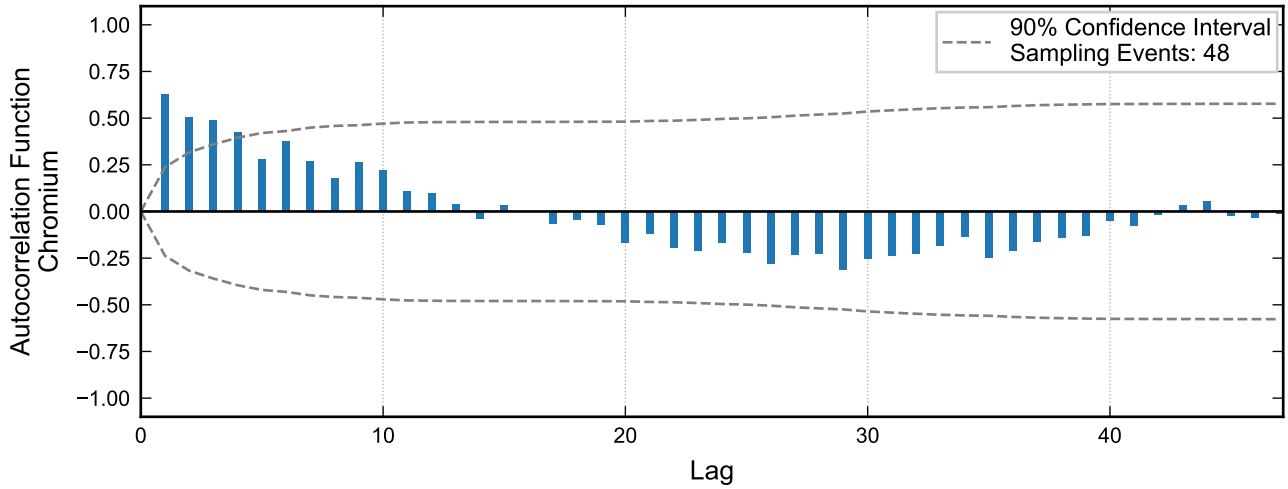

Autocorrelation at Well E2-4, 2020 - 2023
Nevada Environmental Response Trust Site
Henderson, Nevada

Drafter: JH	Date: 2025-02-17	Contract Number: 1940112035	Approved:	Revised:

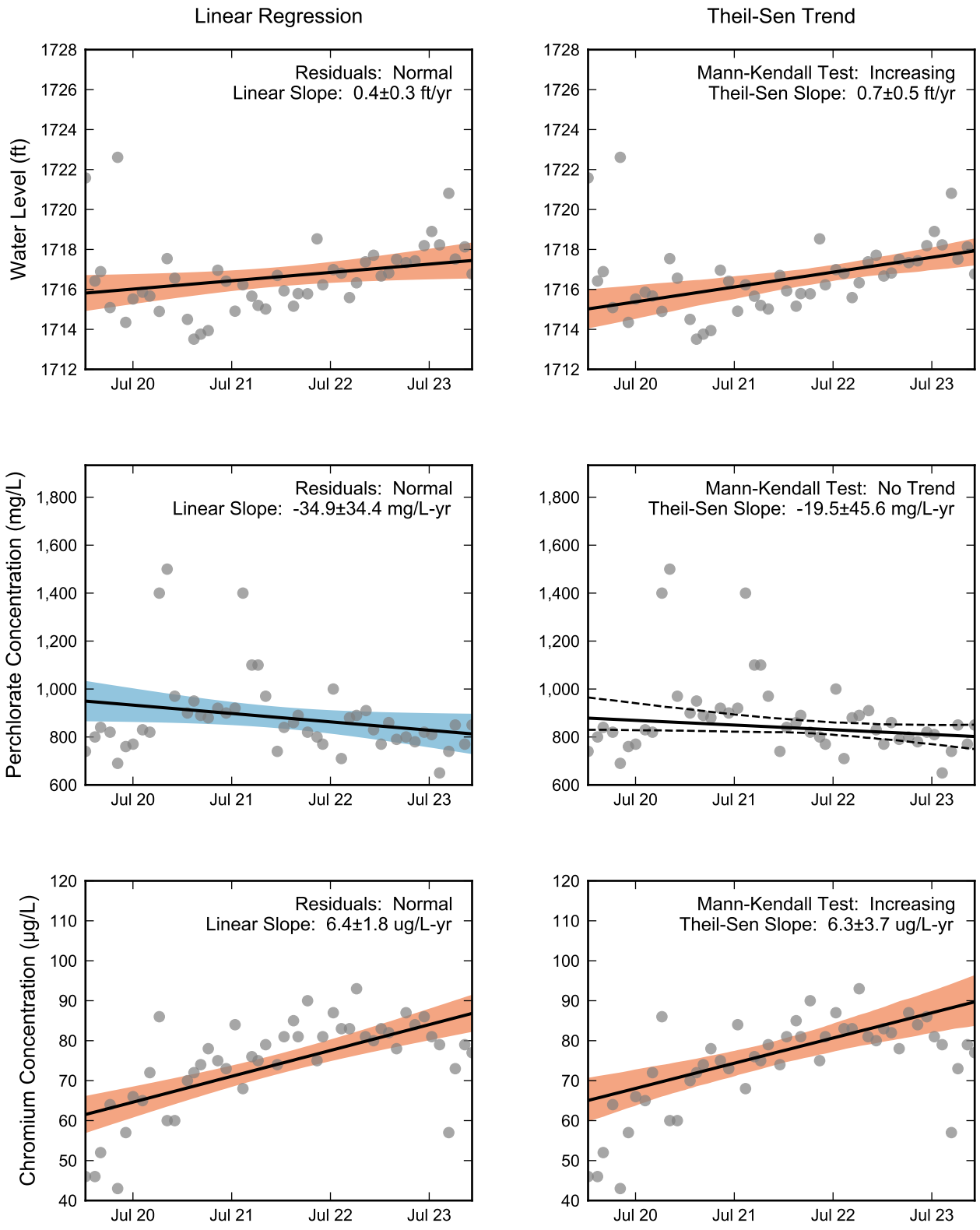

Thick black lines are linear regression and Theil-Sen trend lines.
Increasing and decreasing trends are represented by red and blue shading, respectively.
Shaded areas or dashed black lines represent the 90% confidence intervals of the calculated slope.

RAMBOLL

Statistical Trend Analysis of Well E2-4, 2020 - 2023
Nevada Environmental Response Trust Site
Henderson, Nevada

Drafter: JH	Date: 2025-02-17	Contract Number: 1940112035	Approved:	Revised:

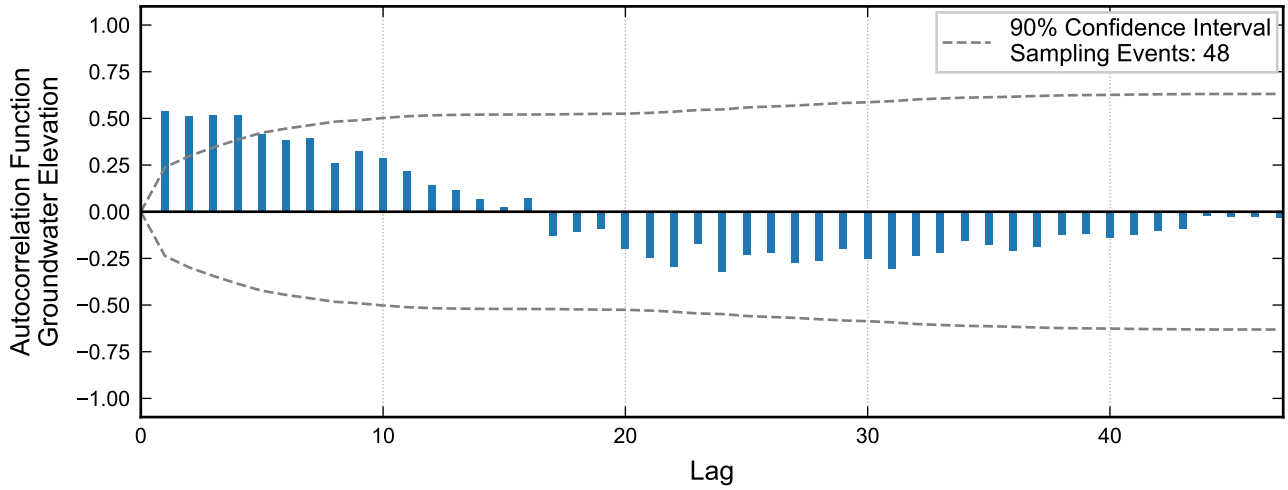

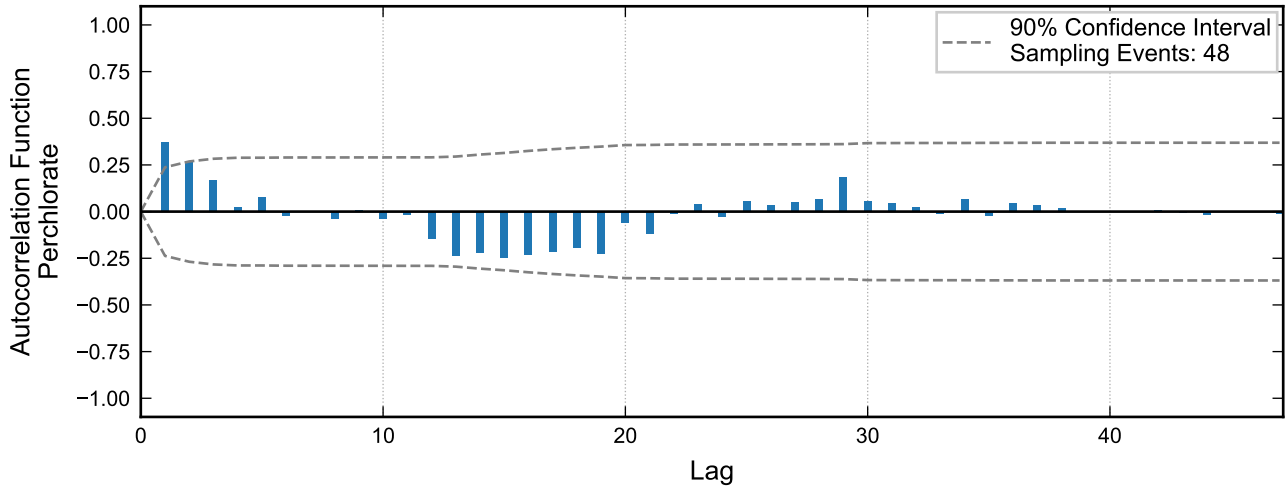

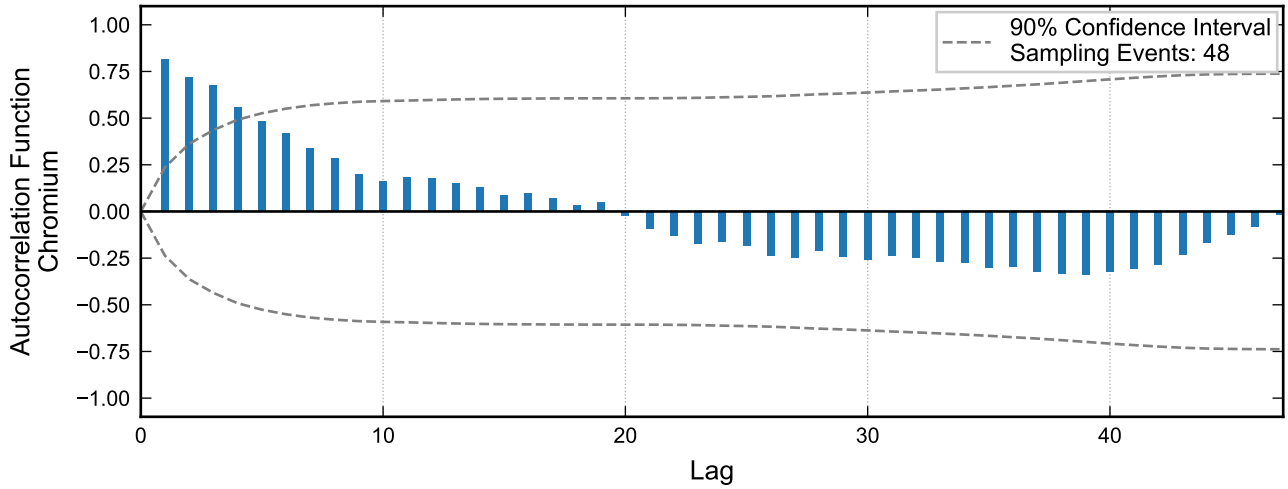

Autocorrelation at Well E2-5, 2020 - 2023
Nevada Environmental Response Trust Site
Henderson, Nevada

Drafter: JH	Date: 2025-02-17	Contract Number: 1940112035	Approved:	Revised:

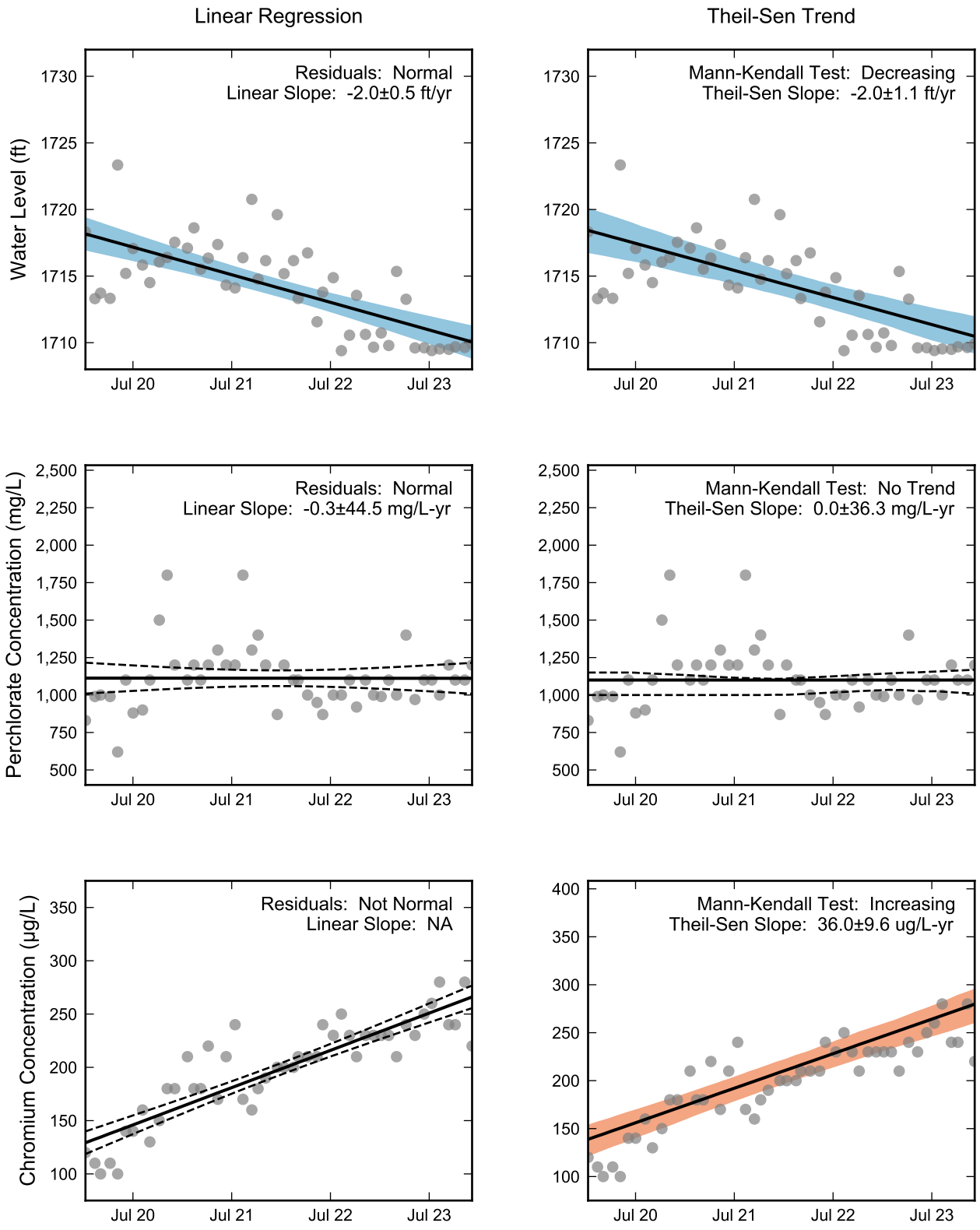

Thick black lines are linear regression and Theil-Sen trend lines.
Increasing and decreasing trends are represented by red and blue shading, respectively.
Shaded areas or dashed black lines represent the 90% confidence intervals of the calculated slope.

RAMBOLL

Statistical Trend Analysis of Well E2-5, 2020 - 2023
Nevada Environmental Response Trust Site
Henderson, Nevada

Drafter: JH	Date: 2025-02-17	Contract Number: 1940112035	Approved:	Revised:

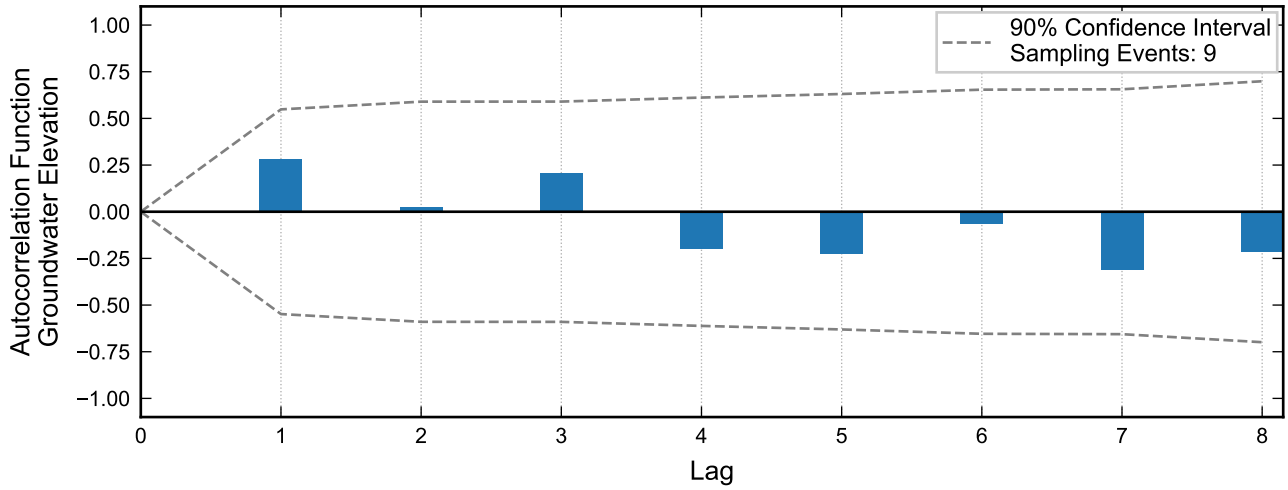

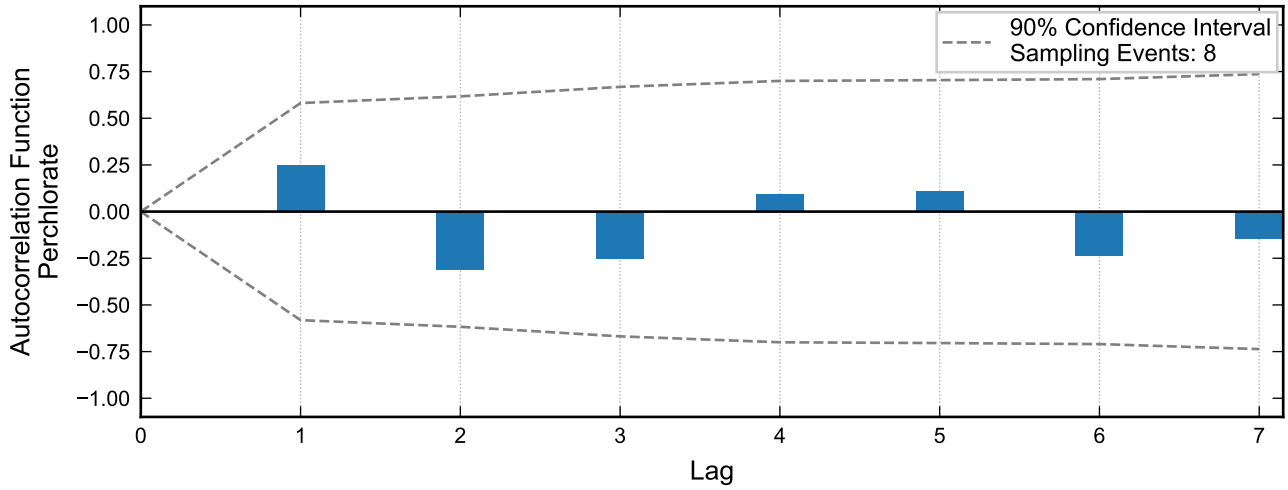

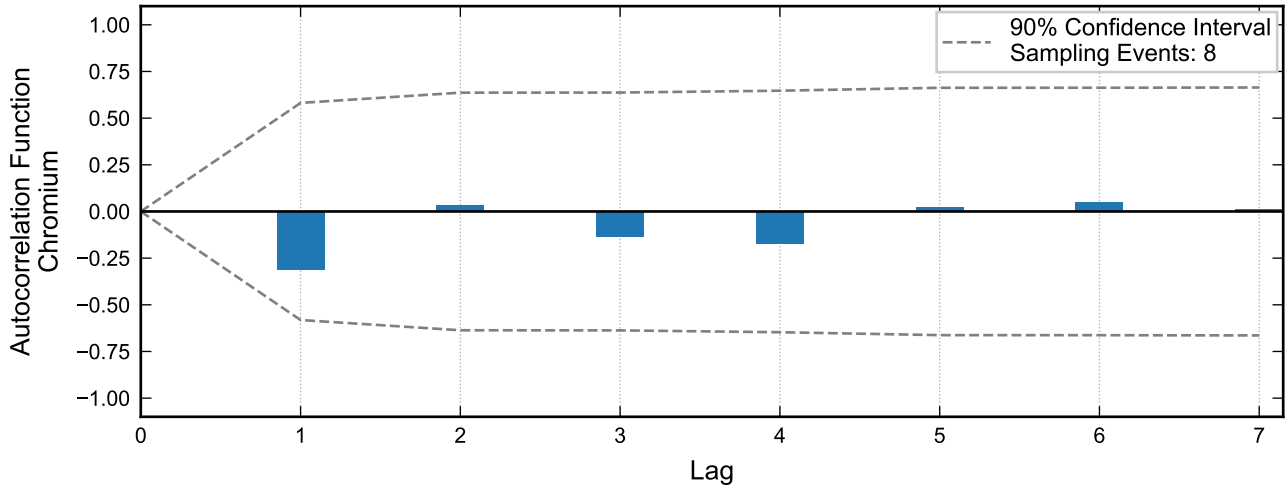

RAMBOLL

Autocorrelation at Well H-28A, 2020 - 2023
Nevada Environmental Response Trust Site
Henderson, Nevada

Drafter: JH	Date: 2025-02-17	Contract Number: 1940112035	Approved:	Revised:

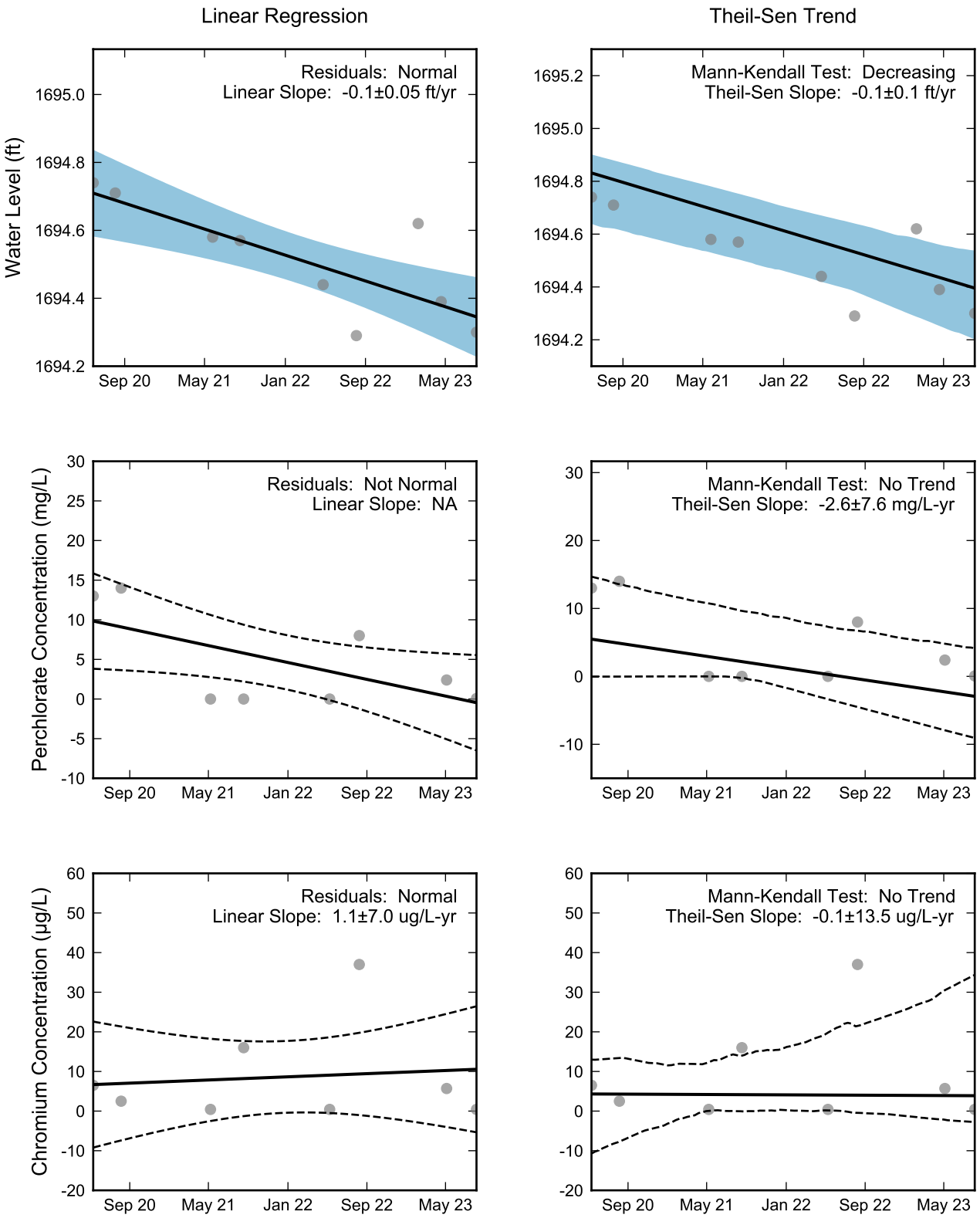

Thick black lines are linear regression and Theil-Sen trend lines.
Increasing and decreasing trends are represented by red and blue shading, respectively.
Shaded areas or dashed black lines represent the 90% confidence intervals of the calculated slope.

RAMBOLL

Statistical Trend Analysis of Well H-28A, 2020 - 2023
Nevada Environmental Response Trust Site
Henderson, Nevada

Drafter: JH	Date: 2025-02-17	Contract Number: 1940112035	Approved:	Revised:

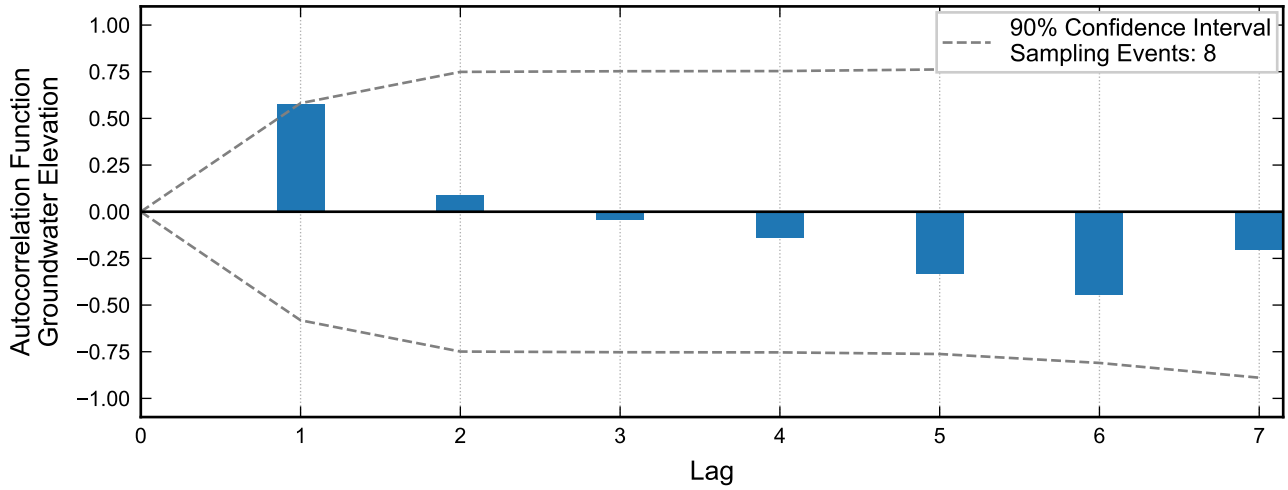

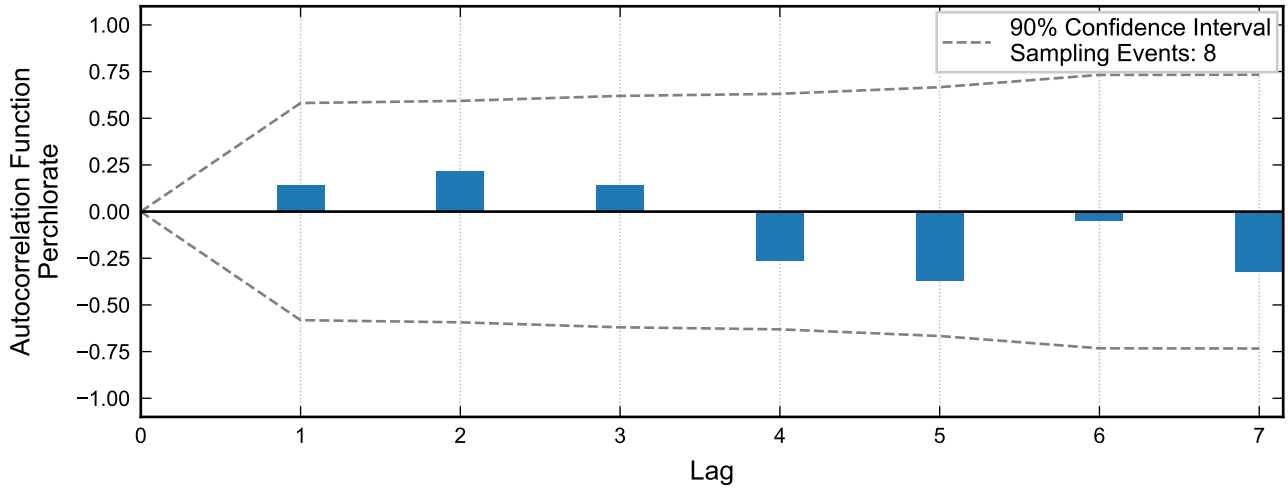

Not enough data for autocorrelation of chromium.

Autocorrelation at Well HM-2, 2017 - 2023
Nevada Environmental Response Trust Site
Henderson, Nevada

Drafter: JH	Date: 2025-02-17	Contract Number: 1940112035	Approved:	Revised:

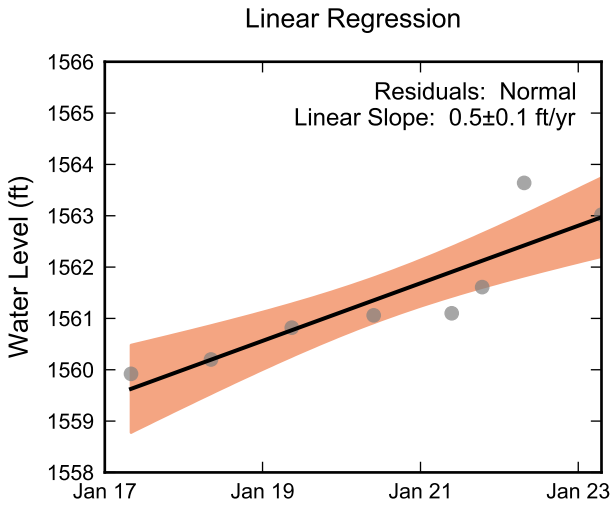

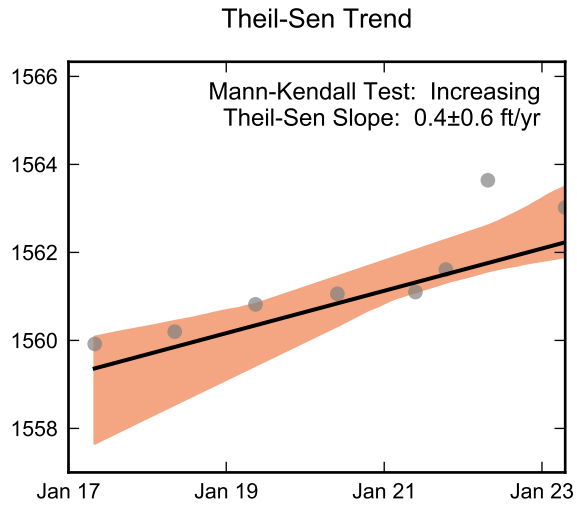

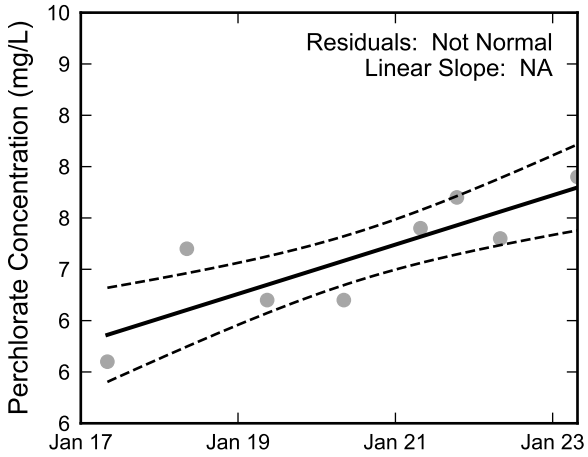

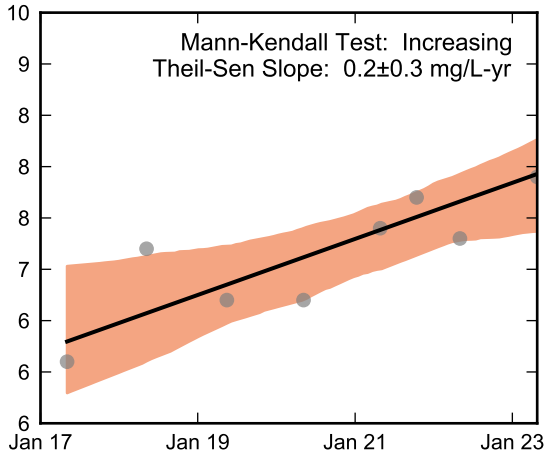

Not Enough Chromium Data for Linear Regression.

Not Enough Chromium Data for the Mann-Kendall Trend Test.

RAMBOLL

Statistical Trend Analysis of Well HM-2, 2017 - 2023
Nevada Environmental Response Trust Site
Henderson, Nevada

Drafter: JH	Date: 2025-02-17	Contract Number: 1940112035	Approved:	Revised:

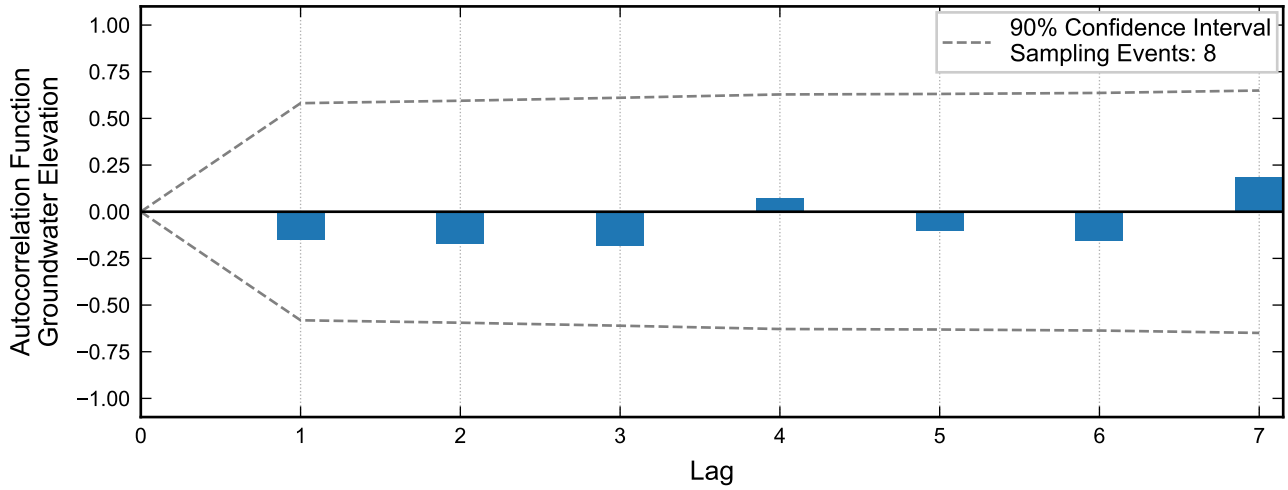

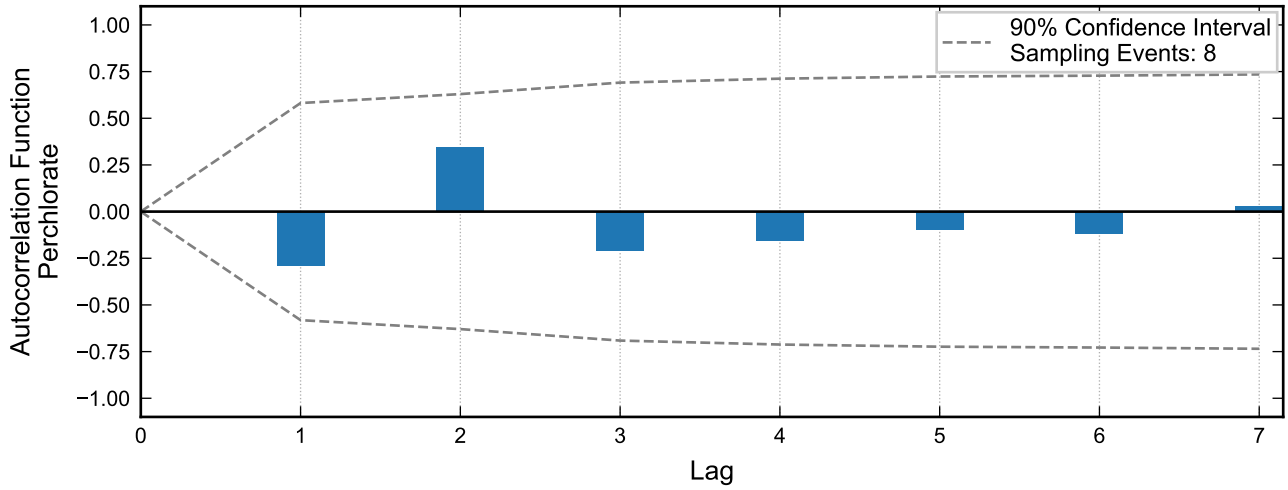

Not enough data for autocorrelation of chromium.

Autocorrelation at Well HMW-13, 2015 - 2023
Nevada Environmental Response Trust Site
Henderson, Nevada

Drafter: JH	Date: 2025-02-17	Contract Number: 1940112035	Approved:	Revised:

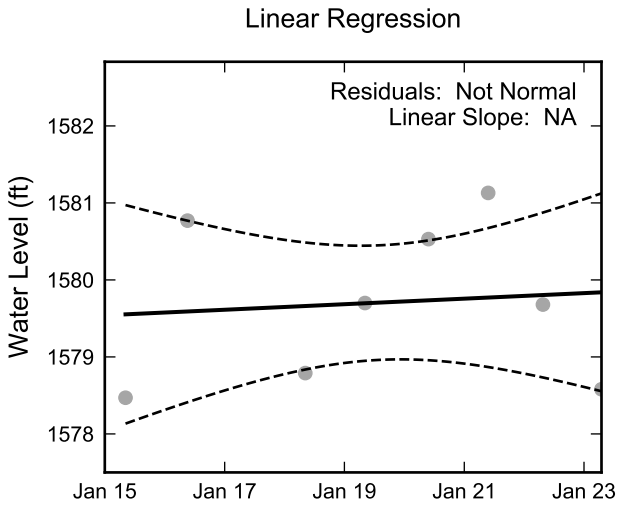

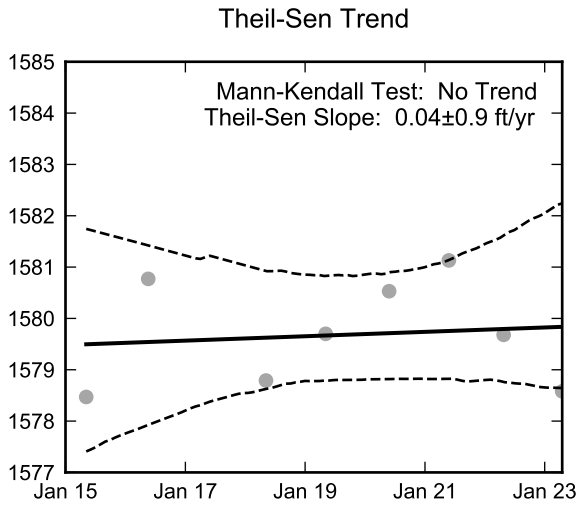

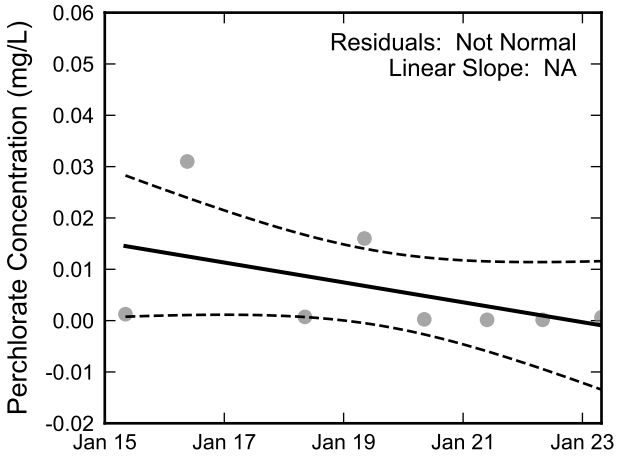

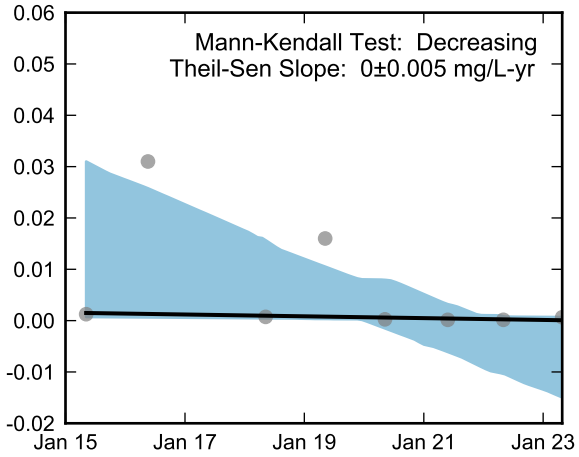

Not Enough Chromium Data for Linear Regression.

Not Enough Chromium Data for the Mann-Kendall Trend Test.

RAMBOLL

Statistical Trend Analysis of Well HMW-13, 2015 - 2023
Nevada Environmental Response Trust Site
Henderson, Nevada

Drafter: JH	Date: 2025-02-17	Contract Number: 1940112035	Approved:	Revised:

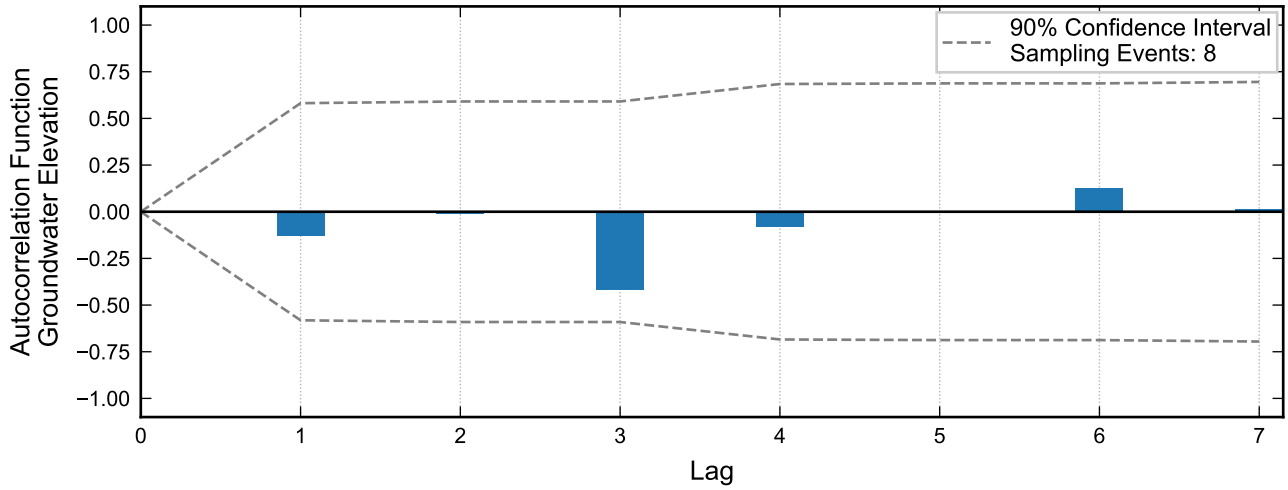

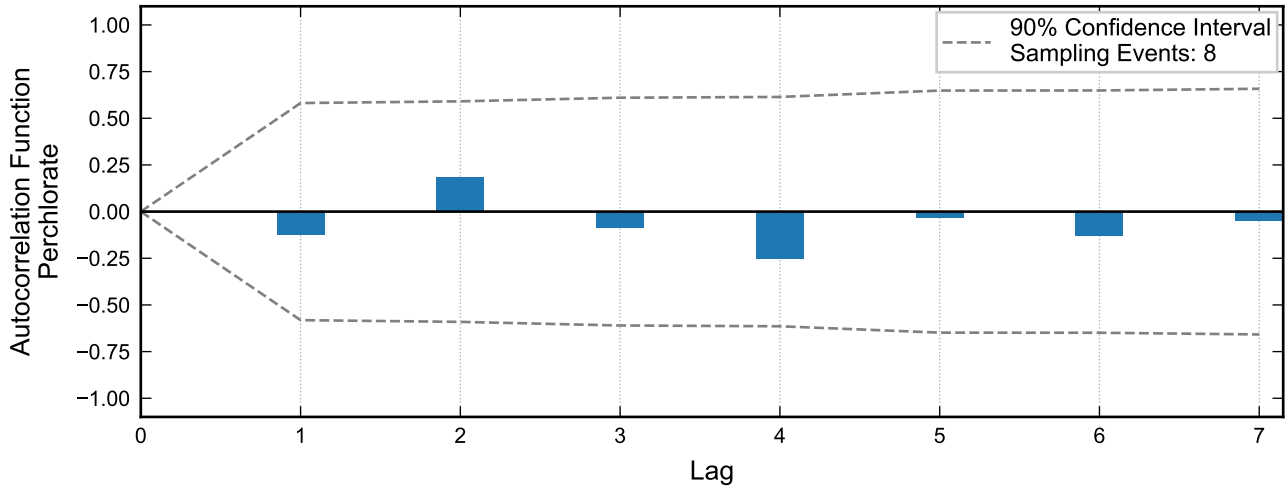

Not enough data for autocorrelation of chromium.

Autocorrelation at Well HMW-14, 2015 - 2023
Nevada Environmental Response Trust Site
Henderson, Nevada

Drafter: JH	Date: 2025-02-17	Contract Number: 1940112035	Approved:	Revised:

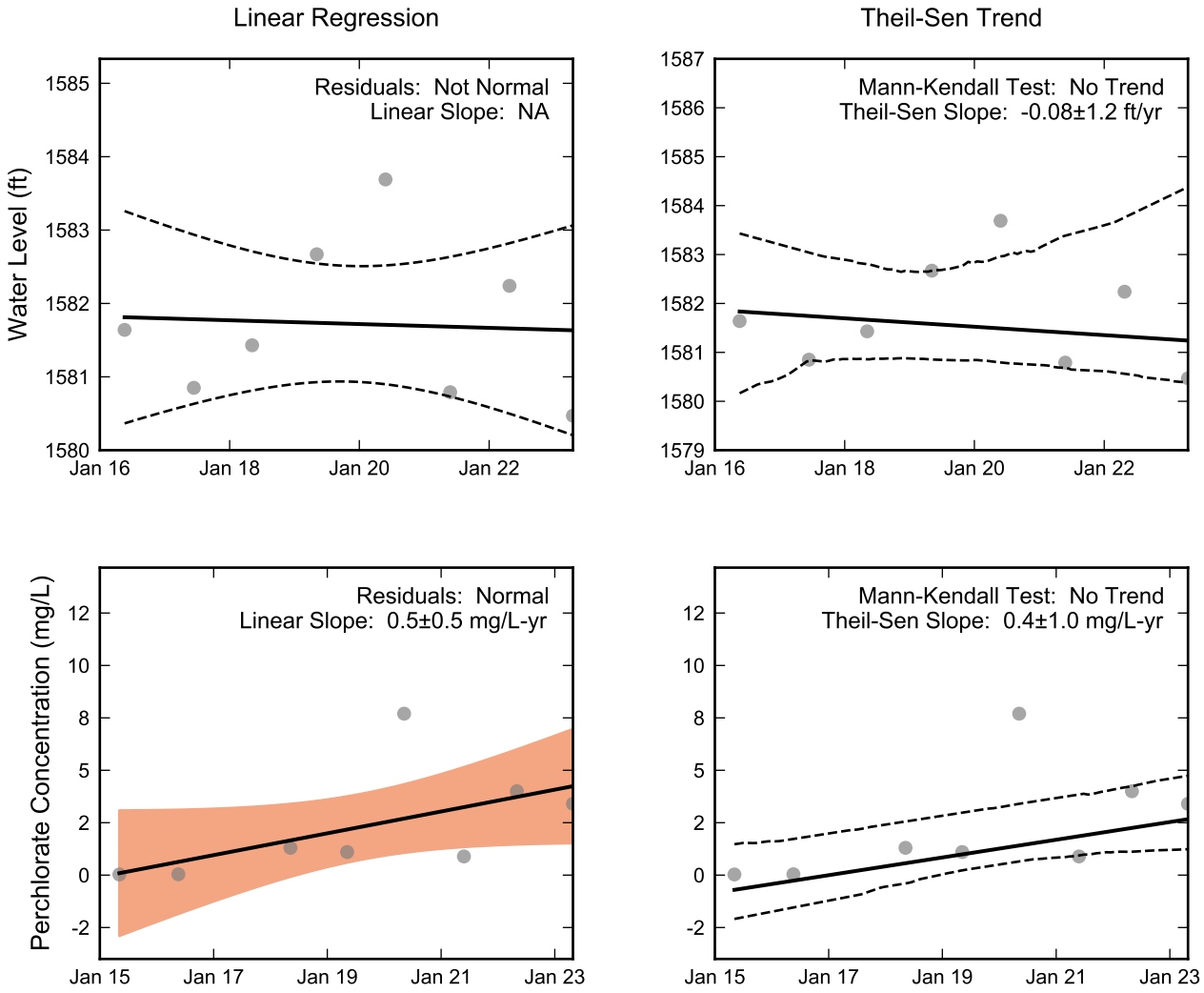

Not Enough Chromium Data for Linear Regression.

Not Enough Chromium Data for the Mann-Kendall Trend Test.

RAMBOLL

Statistical Trend Analysis of Well HMW-14, 2015 - 2023
Nevada Environmental Response Trust Site
Henderson, Nevada

Drafter: JH	Date: 2025-02-17	Contract Number: 1940112035	Approved:	Revised:

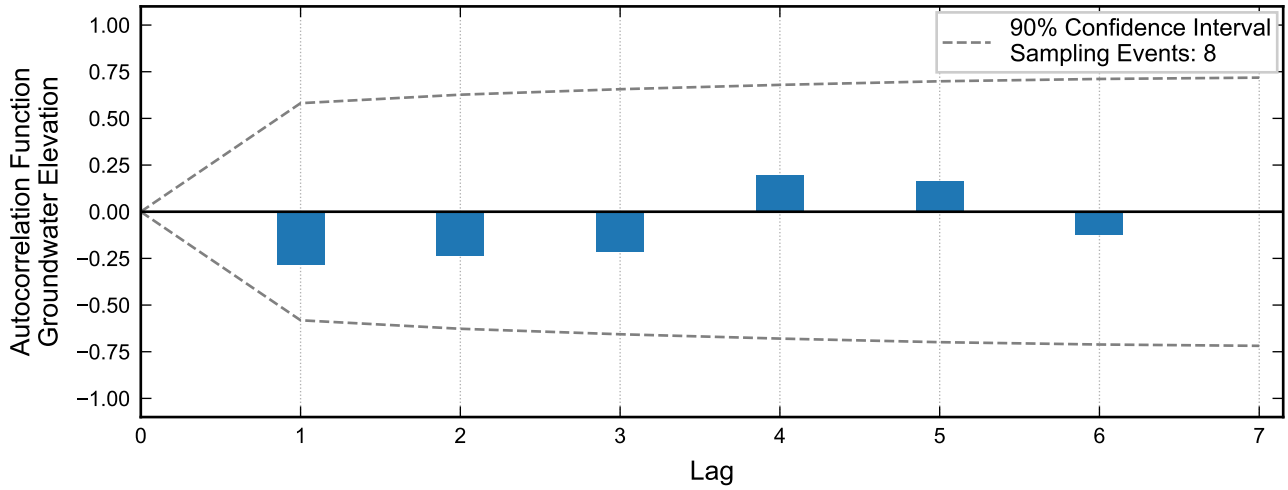

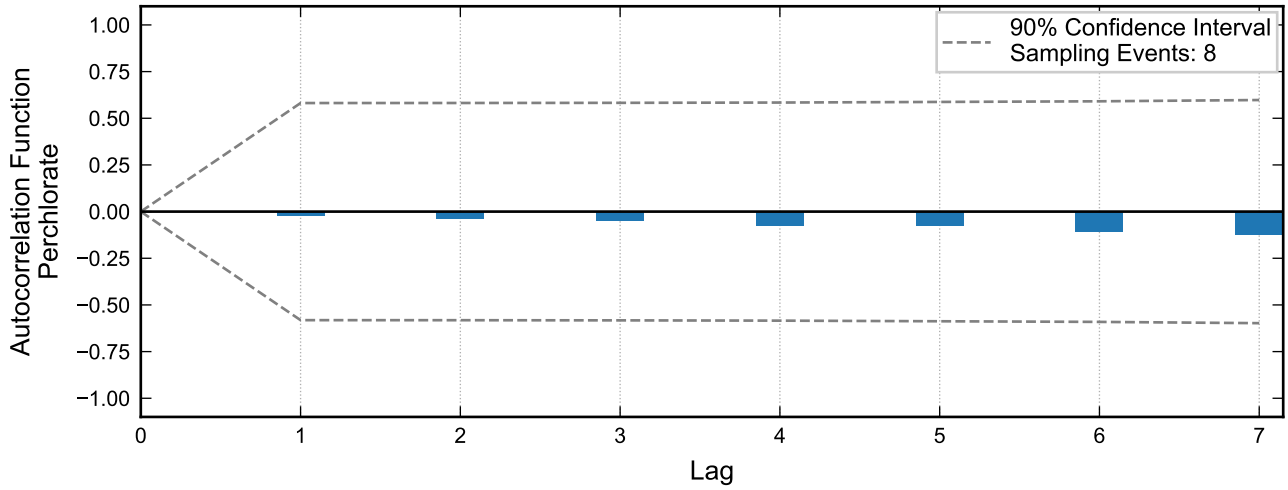

Not enough data for autocorrelation of chromium.

Autocorrelation at Well HMW-15, 2016 - 2023
Nevada Environmental Response Trust Site
Henderson, Nevada

Drafter: JH | Date: 2025-02-17 | Contract Number: 1940112035 | Approved: | Revised:

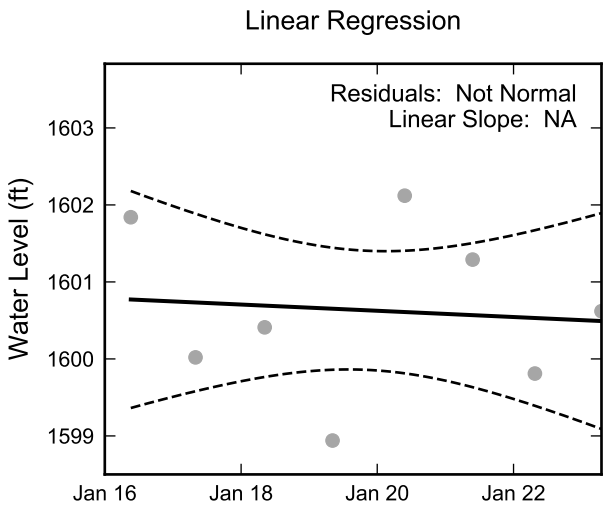

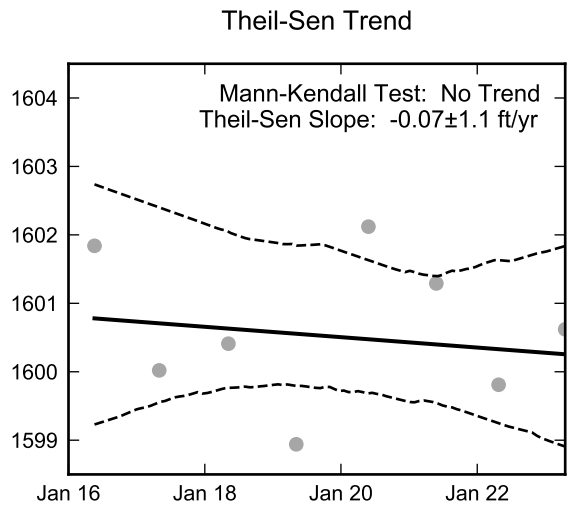

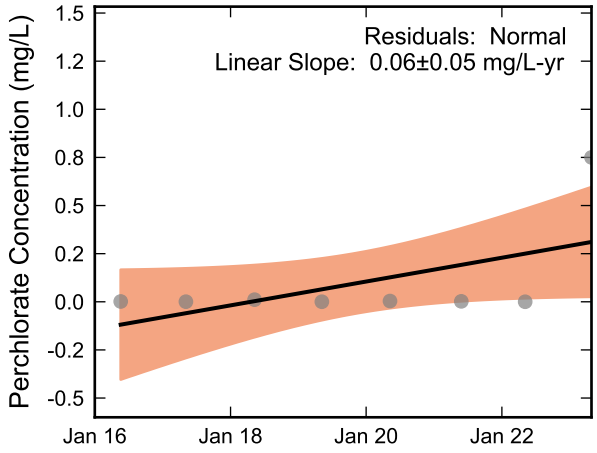

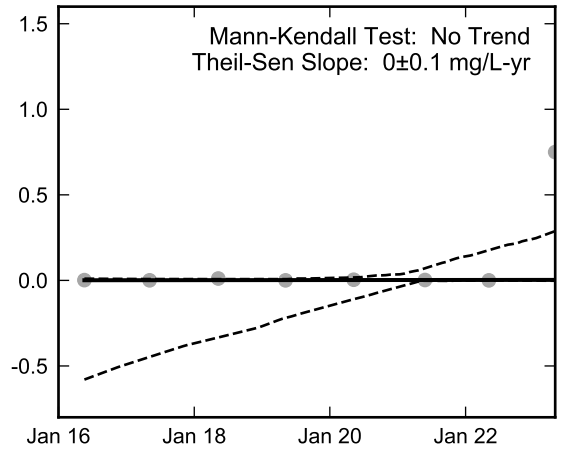

Not Enough Chromium Data for Linear Regression.

Not Enough Chromium Data for the Mann-Kendall Trend Test.

RAMBOLL

Statistical Trend Analysis of Well HMW-15, 2016 - 2023
Nevada Environmental Response Trust Site
Henderson, Nevada

Drafter: JH	Date: 2025-02-17	Contract Number: 1940112035	Approved:	Revised:

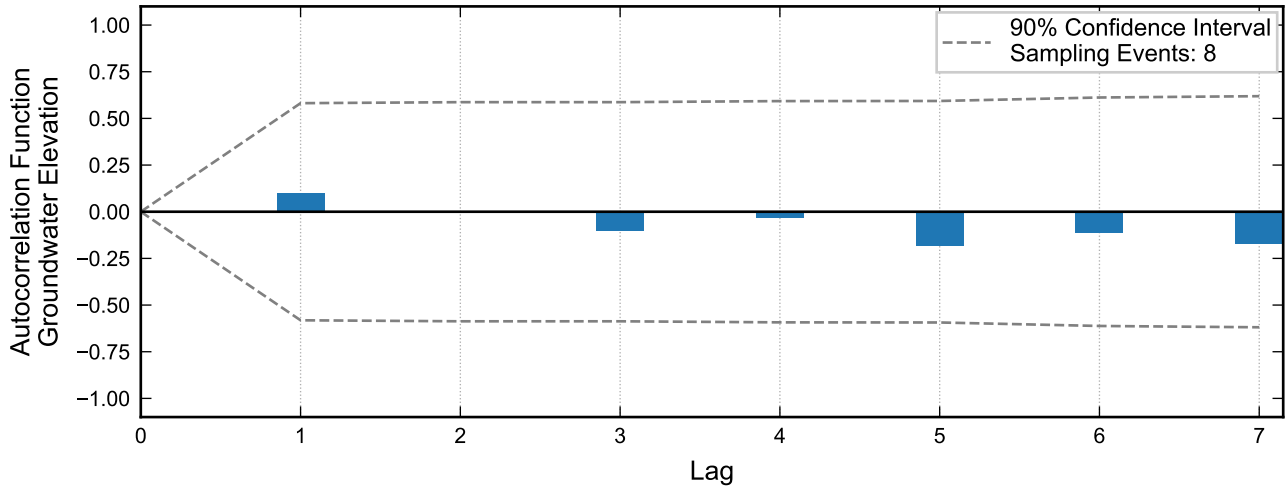

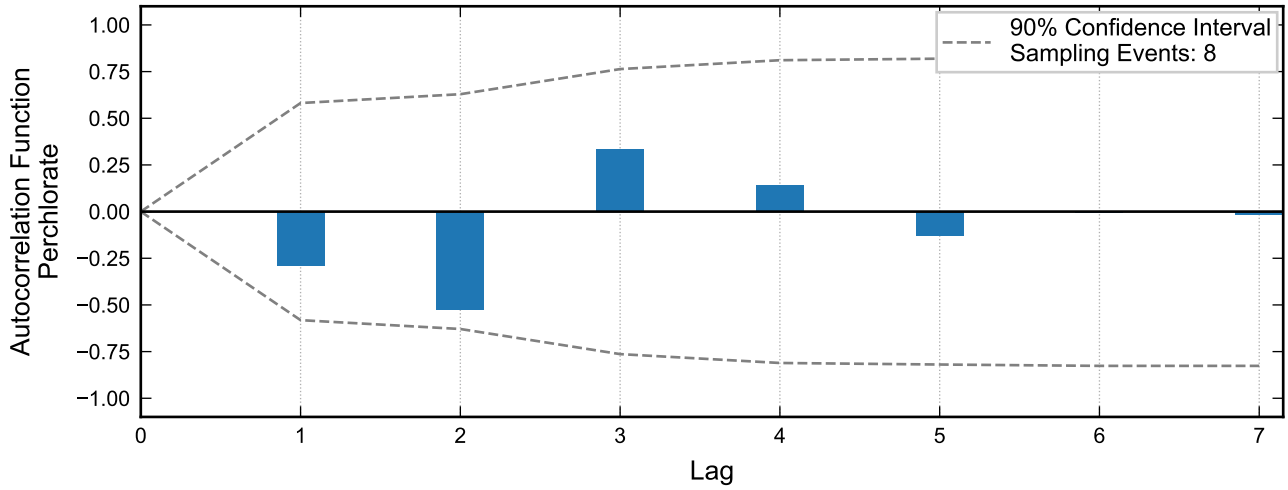

Not enough data for autocorrelation of chromium.

Autocorrelation at Well HMW-16, 2016 - 2023
Nevada Environmental Response Trust Site
Henderson, Nevada

Drafter: JH	Date: 2025-02-17	Contract Number: 1940112035	Approved:	Revised:

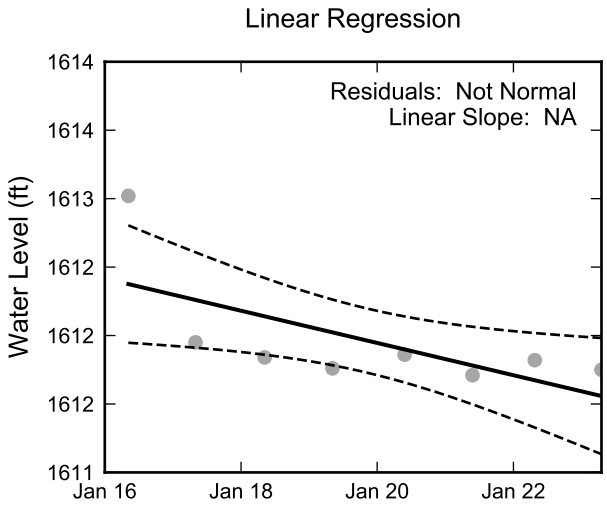

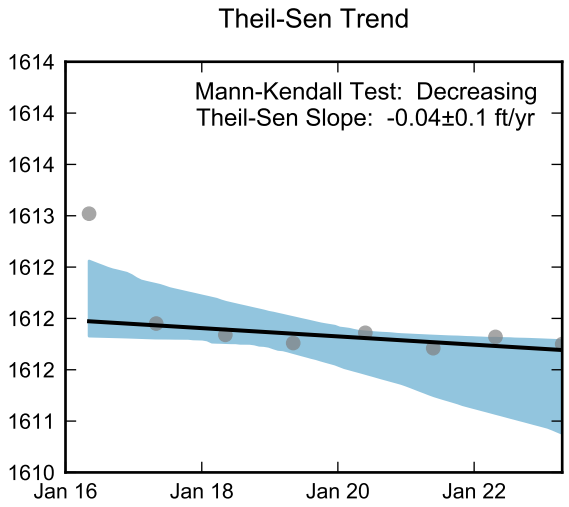

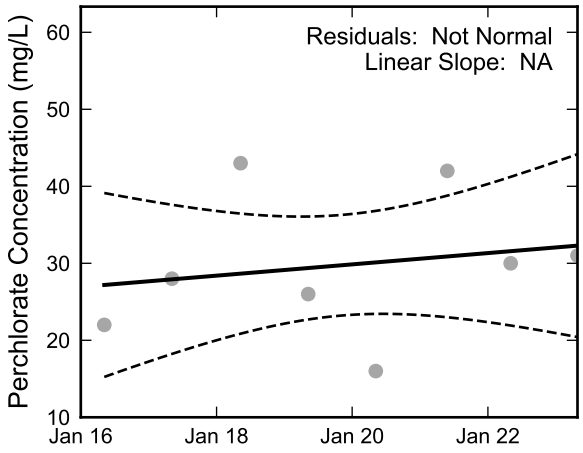

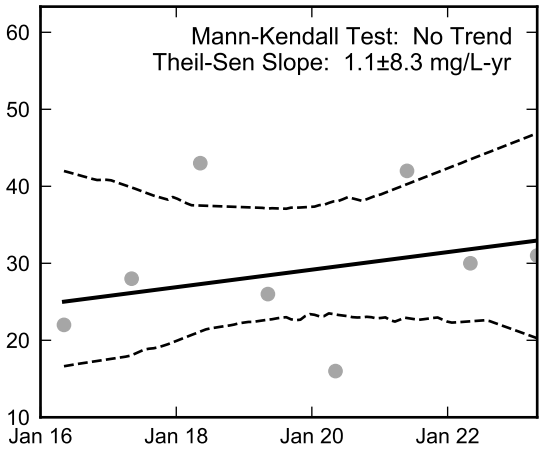

Not Enough Chromium Data for Linear Regression.

Not Enough Chromium Data for the Mann-Kendall Trend Test.

RAMBOLL

Statistical Trend Analysis of Well HMW-16, 2016 - 2023
Nevada Environmental Response Trust Site
Henderson, Nevada

Drafter: JH	Date: 2025-02-17	Contract Number: 1940112035	Approved:	Revised:

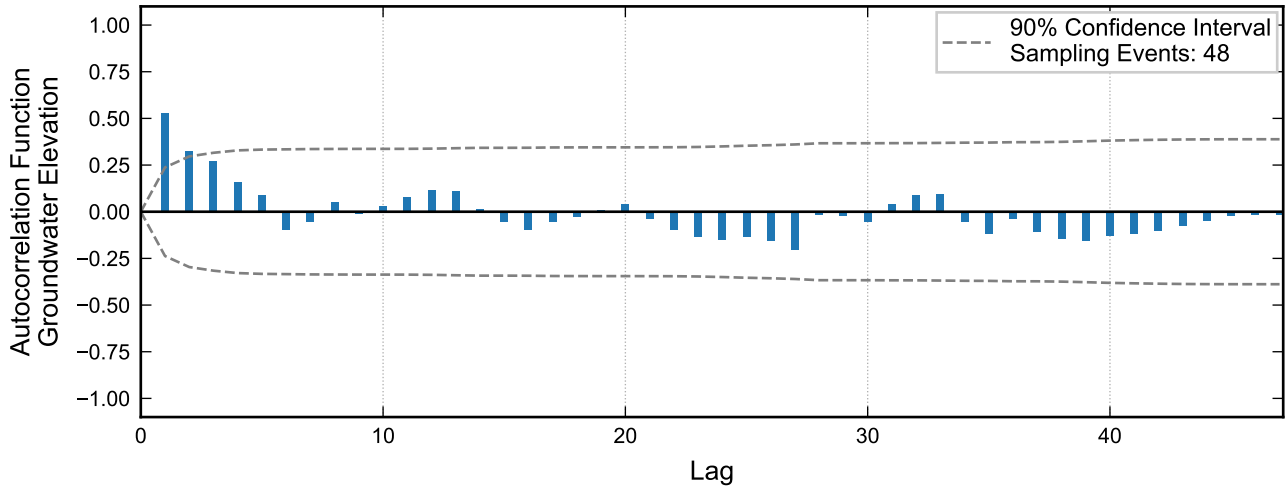

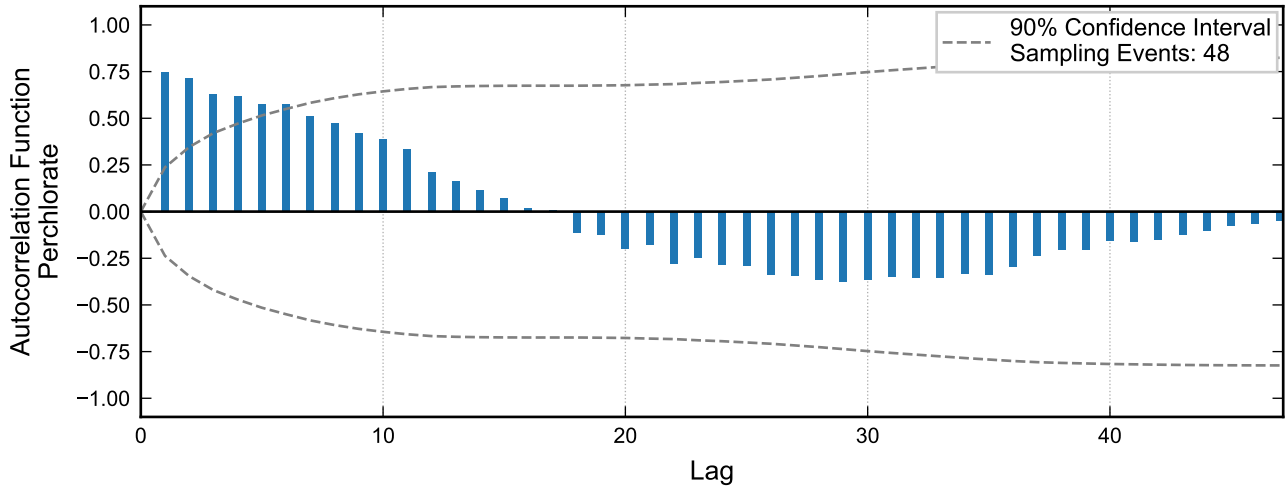

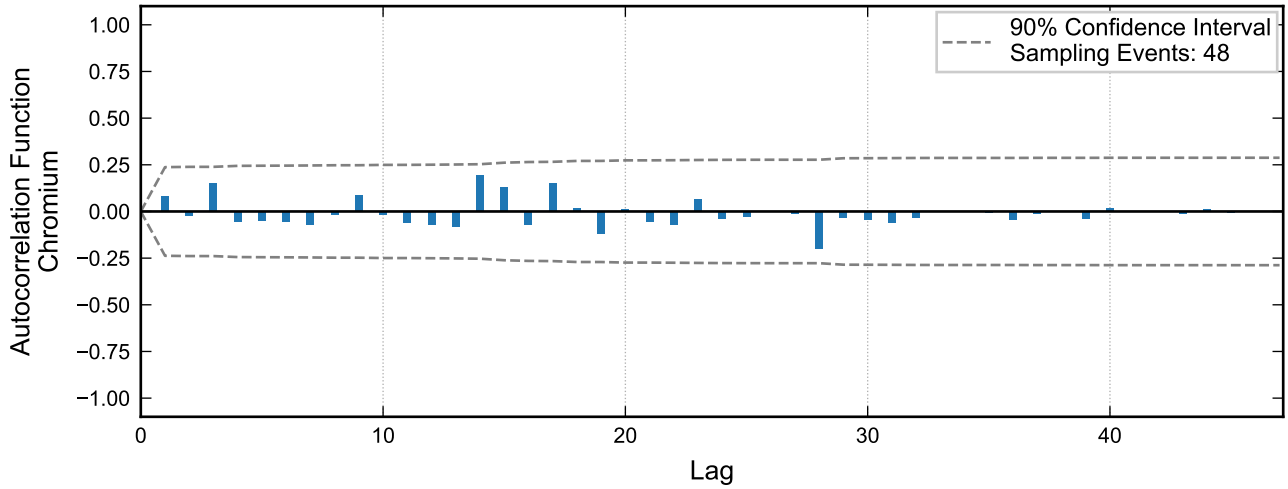

RAMBOLL

Autocorrelation at Well I-AA, 2020 - 2023
Nevada Environmental Response Trust Site
Henderson, Nevada

Drafter: JH	Date: 2025-02-17	Contract Number: 1940112035	Approved:	Revised:

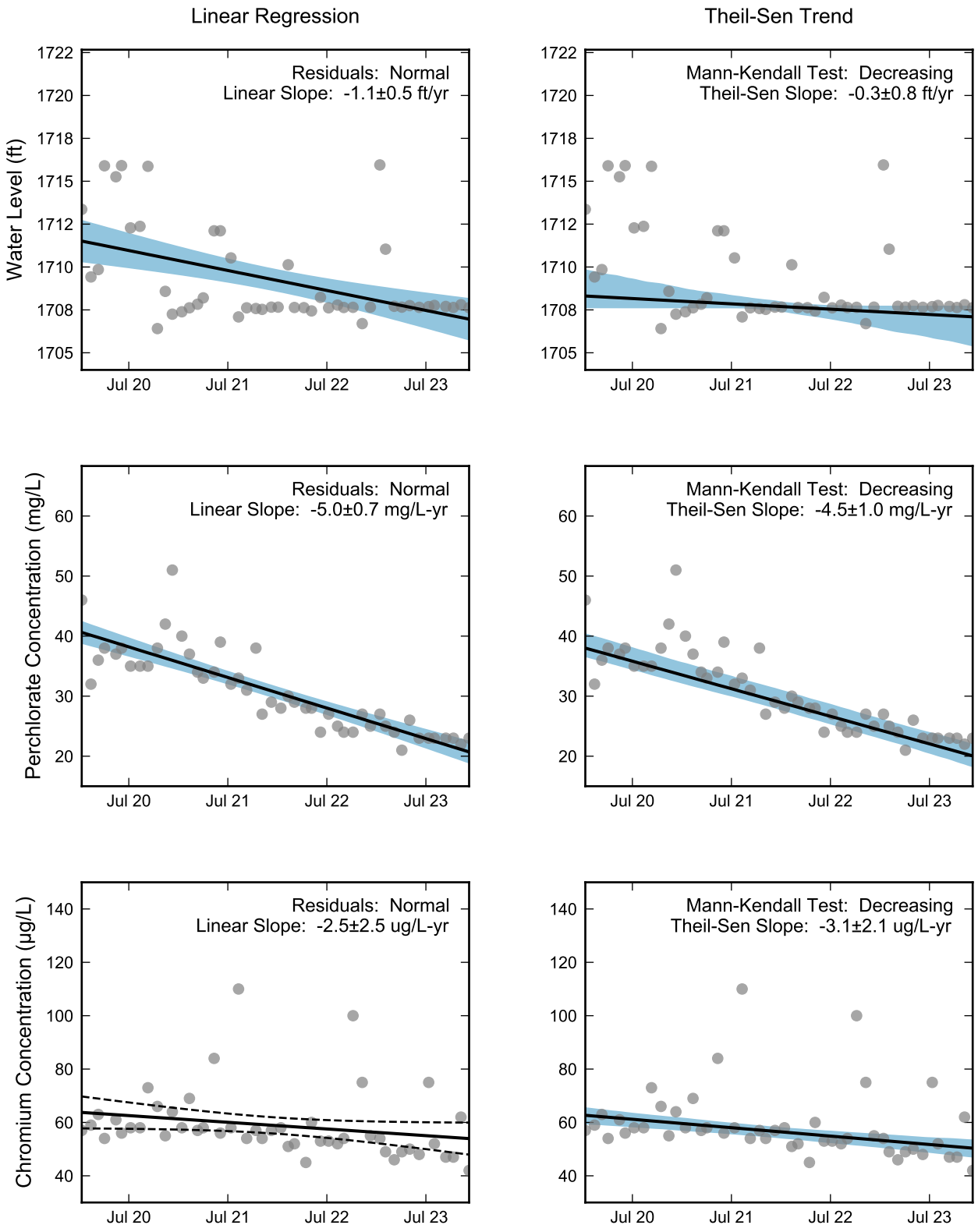

Thick black lines are linear regression and Theil-Sen trend lines.
Increasing and decreasing trends are represented by red and blue shading, respectively.
Shaded areas or dashed black lines represent the 90% confidence intervals of the calculated slope.

RAMBOLL

Statistical Trend Analysis of Well I-AA, 2020 - 2023
Nevada Environmental Response Trust Site
Henderson, Nevada

Drafter: JH	Date: 2025-02-17	Contract Number: 1940112035	Approved:	Revised:

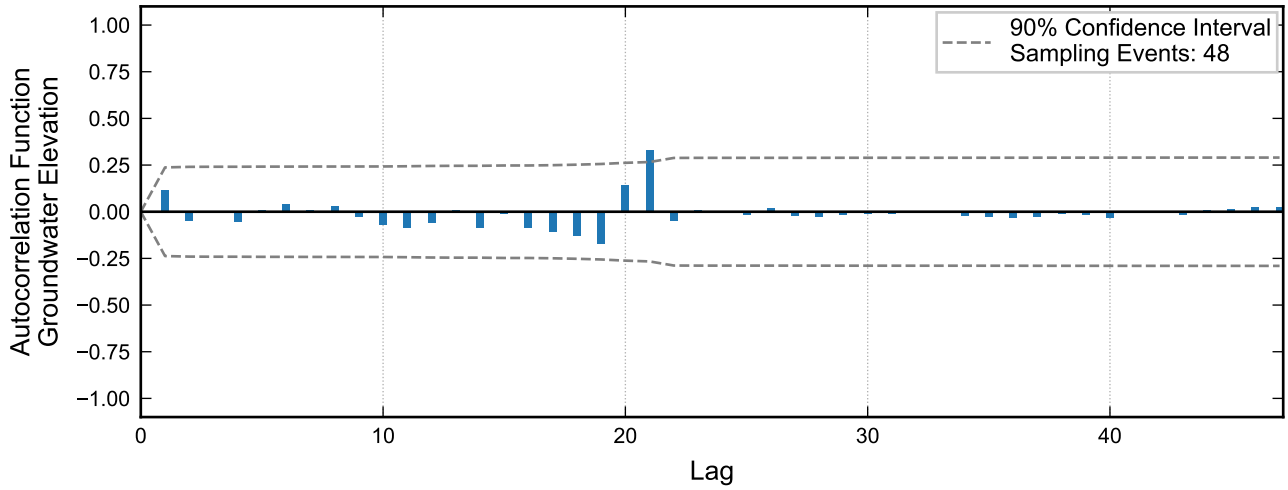

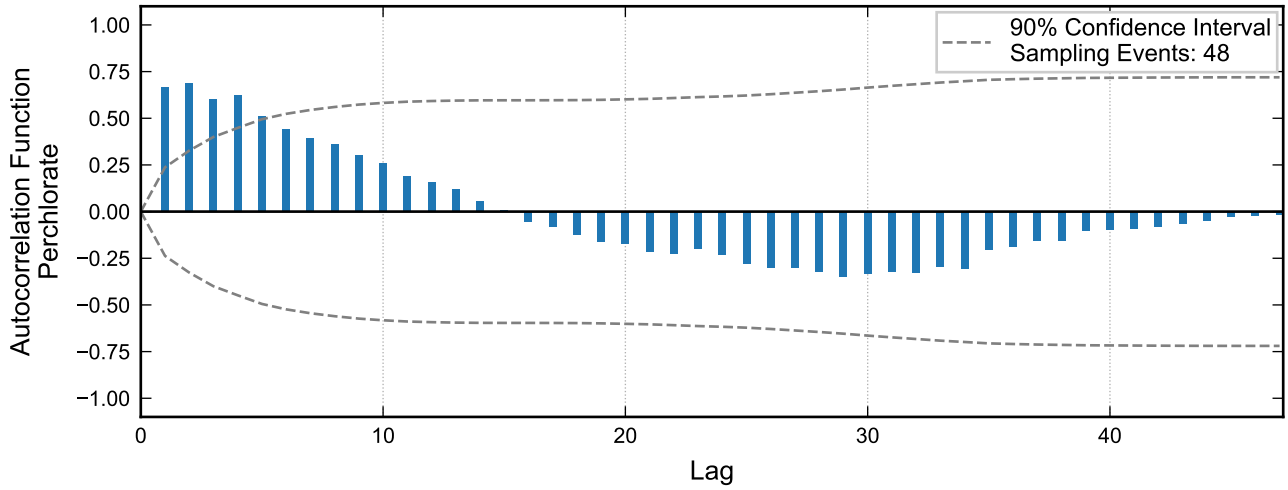

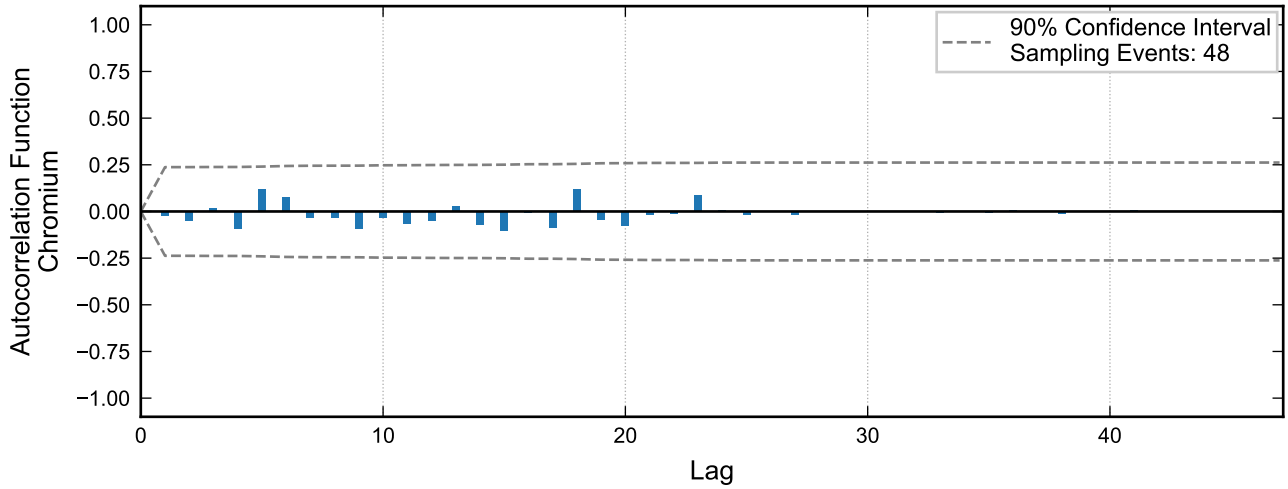

Autocorrelation at Well I-AB, 2020 - 2023
Nevada Environmental Response Trust Site
Henderson, Nevada

Drafter: JH	Date: 2025-02-17	Contract Number: 1940112035	Approved:	Revised:

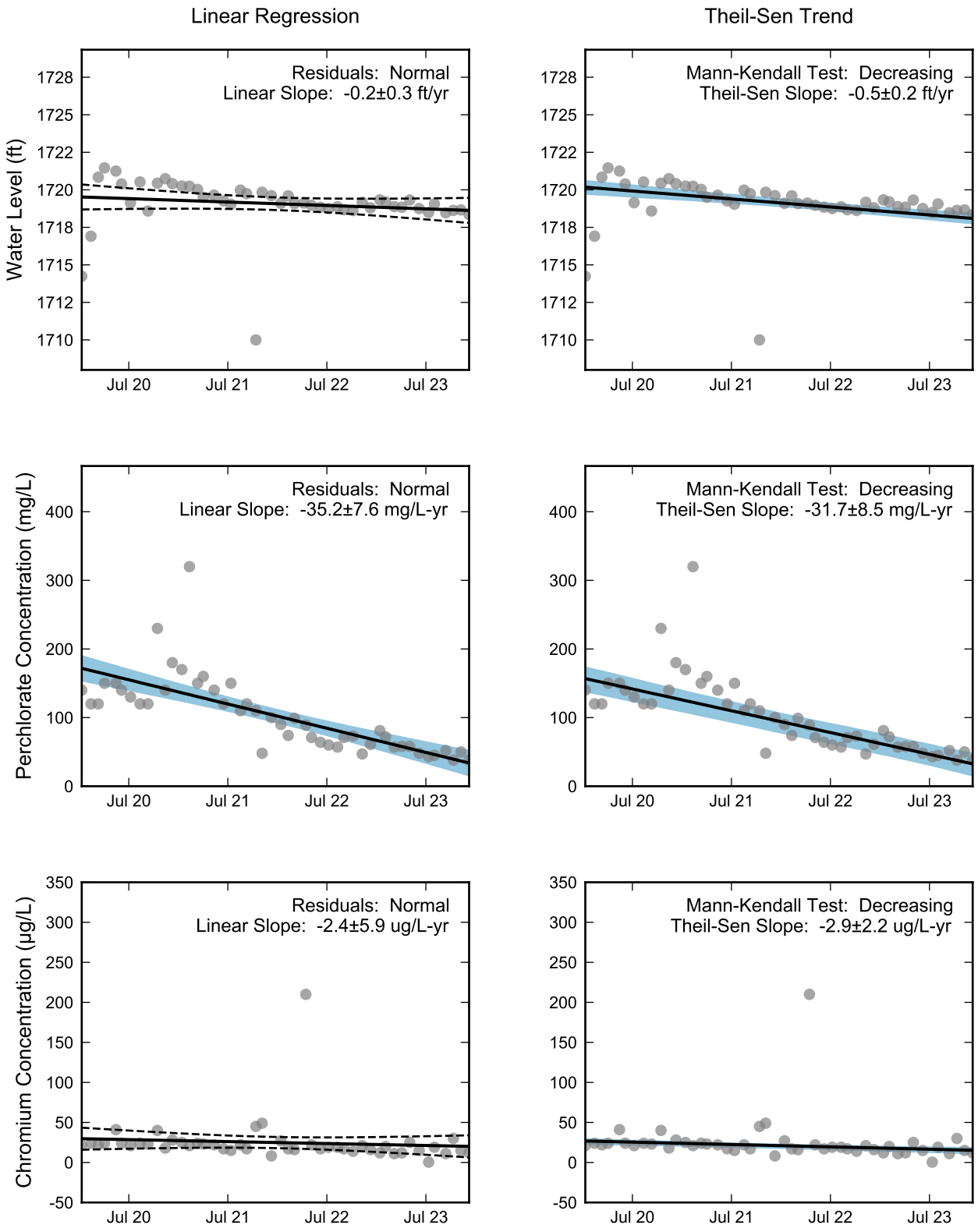

Thick black lines are linear regression and Theil-Sen trend lines.
Increasing and decreasing trends are represented by red and blue shading, respectively.
Shaded areas or dashed black lines represent the 90% confidence intervals of the calculated slope.

RAMBOLL

Statistical Trend Analysis of Well I-AB, 2020 - 2023
Nevada Environmental Response Trust Site
Henderson, Nevada

Drafter: JH	Date: 2025-02-17	Contract Number: 1940112035	Approved:	Revised:

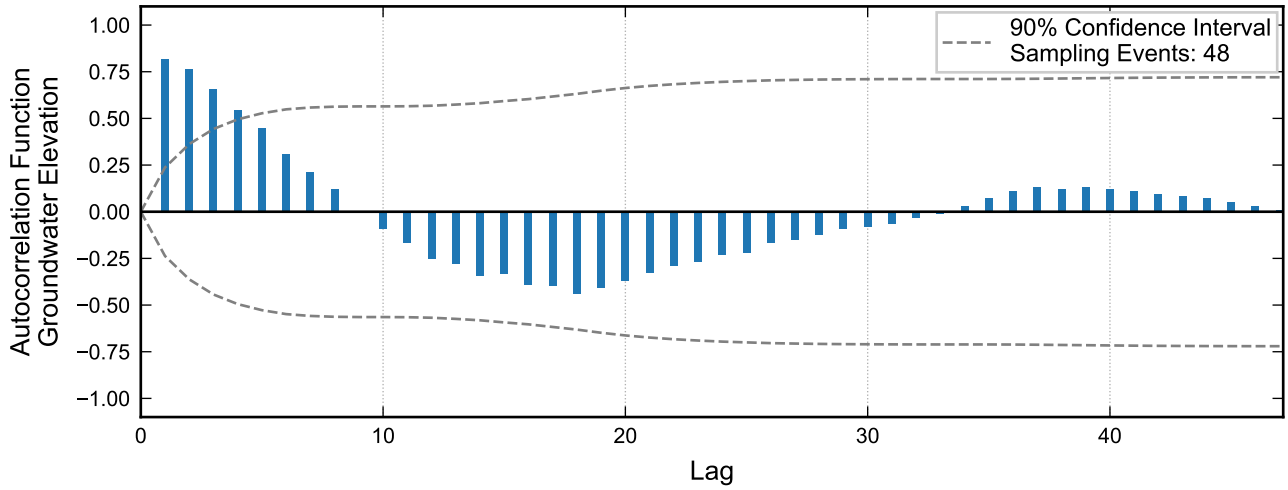

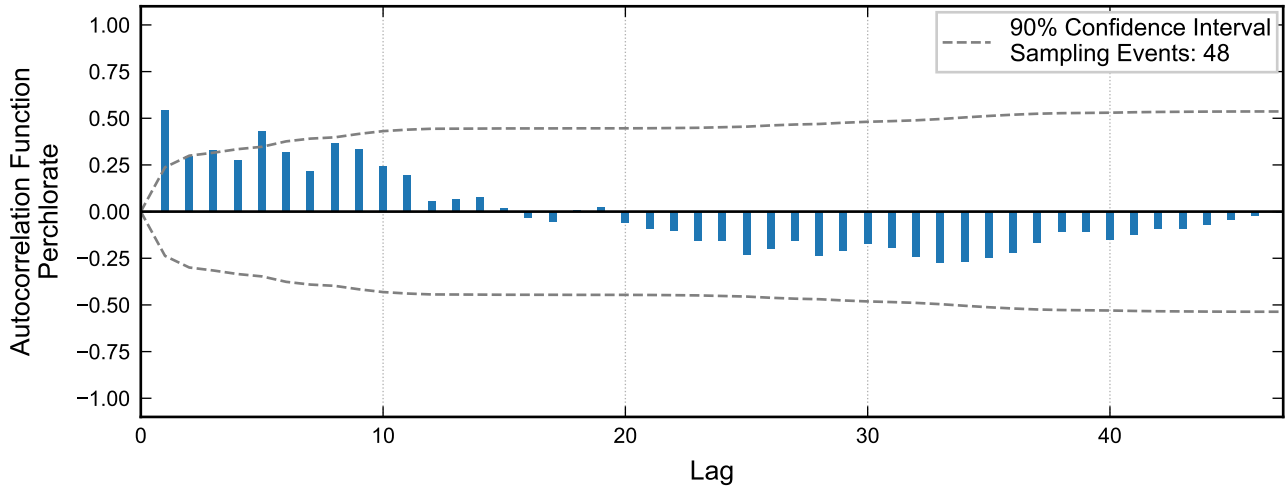

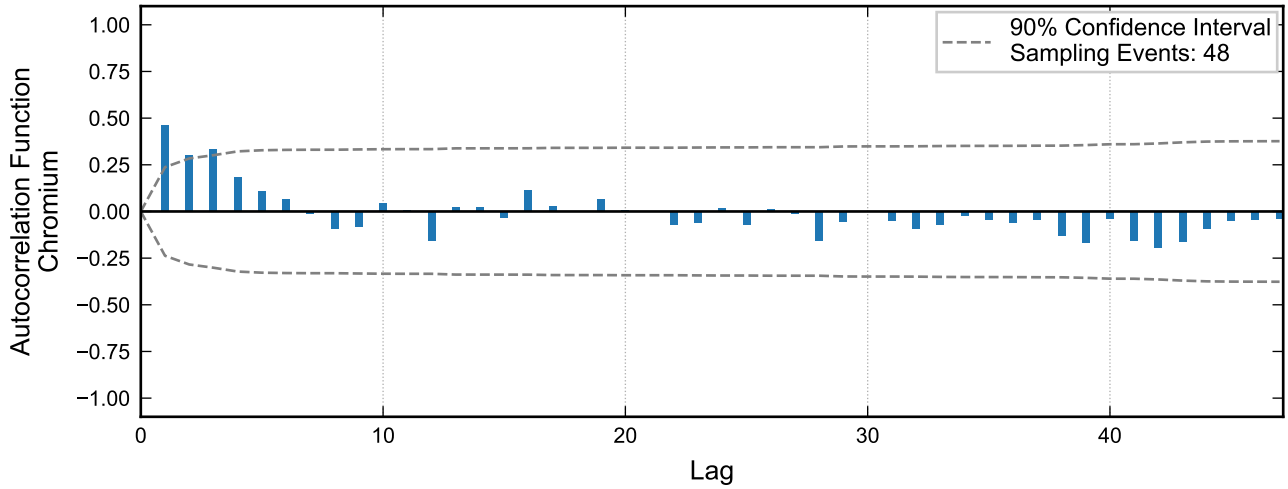

RAMBOLL

Autocorrelation at Well I-AC, 2020 - 2023
Nevada Environmental Response Trust Site
Henderson, Nevada

Drafter: JH	Date: 2025-02-17	Contract Number: 1940112035	Approved:	Revised:

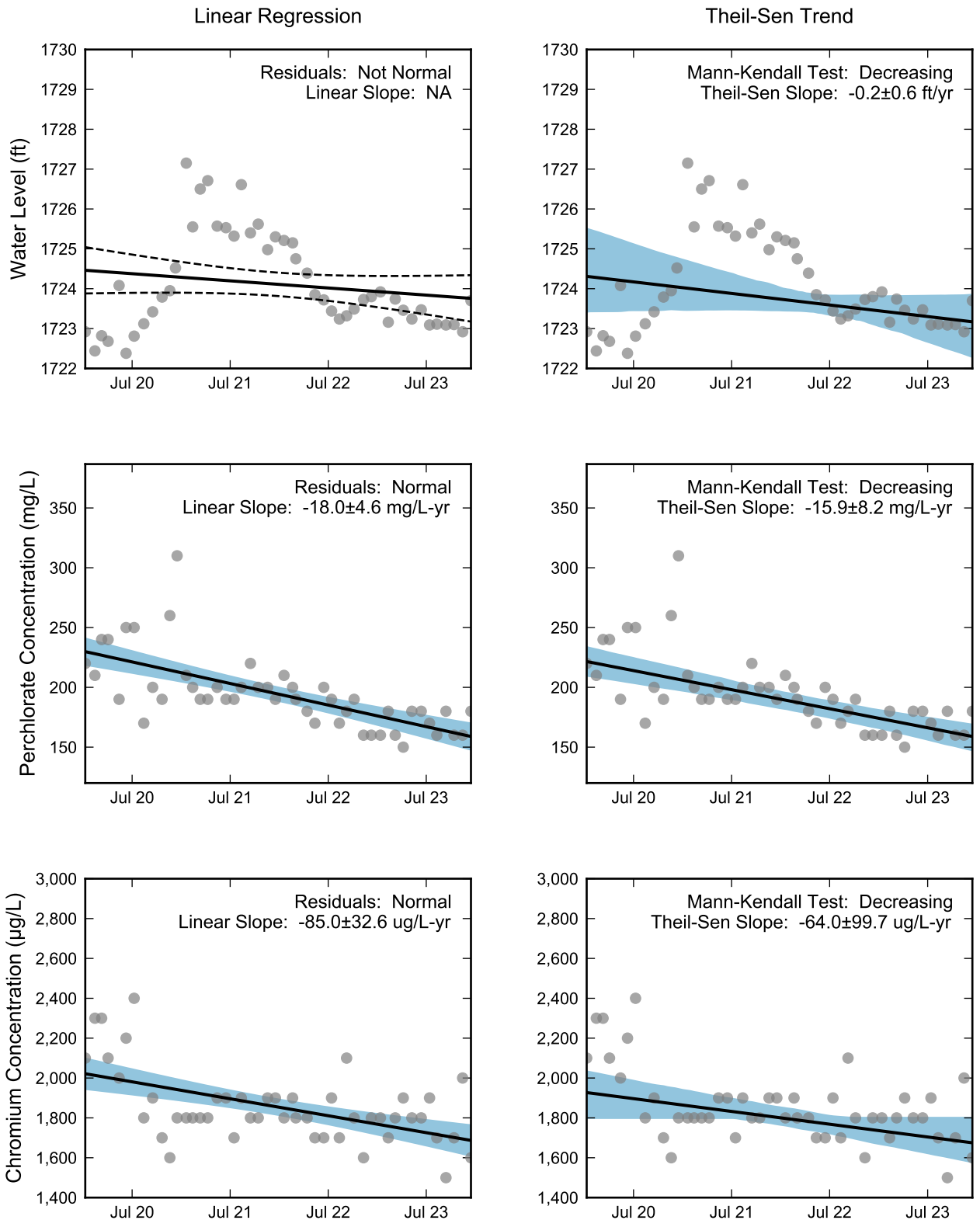

Thick black lines are linear regression and Theil-Sen trend lines.
Increasing and decreasing trends are represented by red and blue shading, respectively.
Shaded areas or dashed black lines represent the 90% confidence intervals of the calculated slope.

RAMBOLL

Statistical Trend Analysis of Well I-AC, 2020 - 2023
Nevada Environmental Response Trust Site
Henderson, Nevada

Drafter: JH	Date: 2025-02-17	Contract Number: 1940112035	Approved:	Revised:

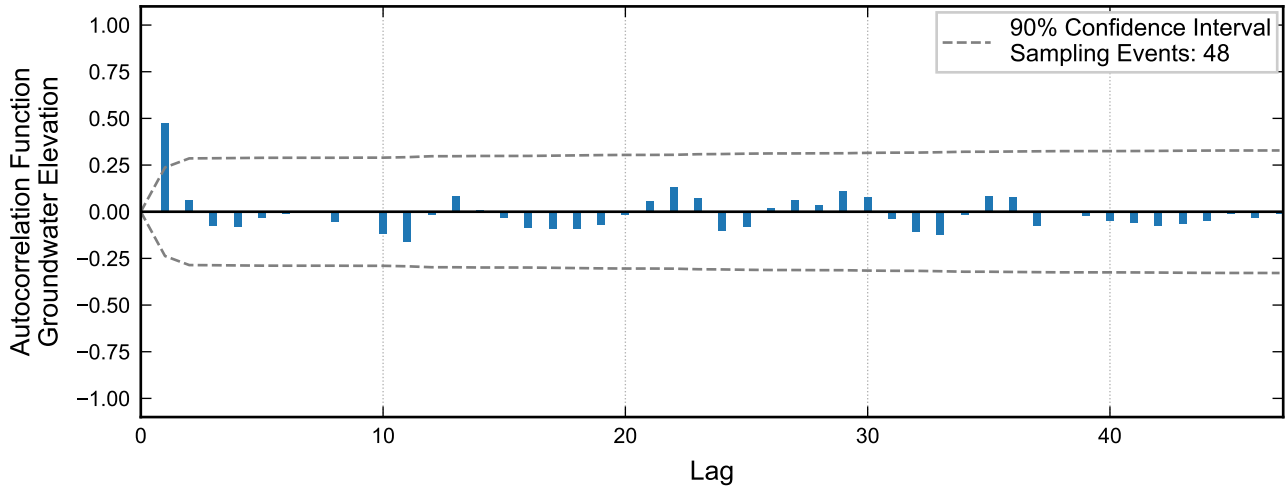

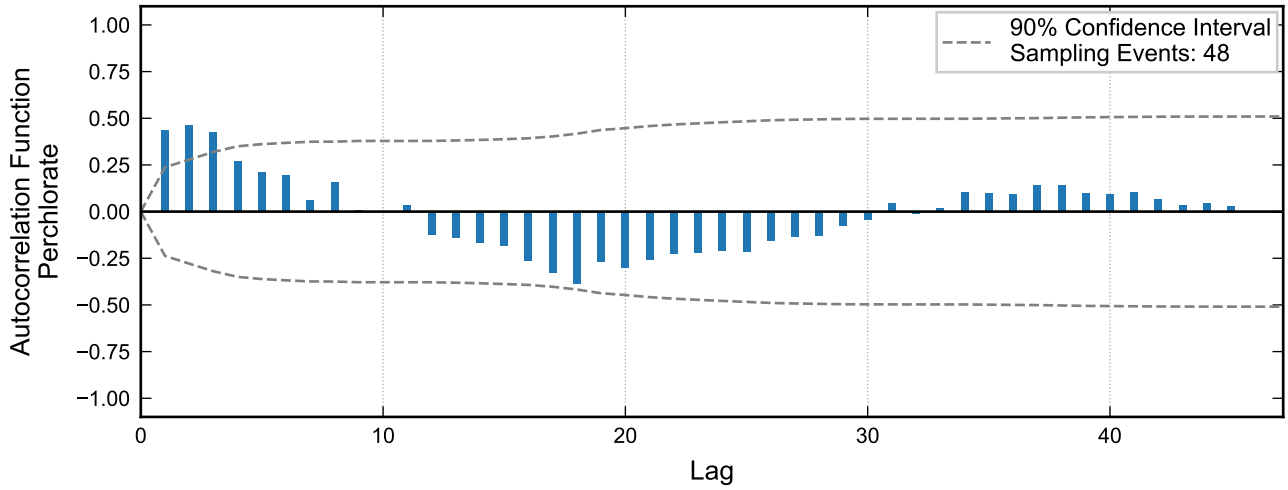

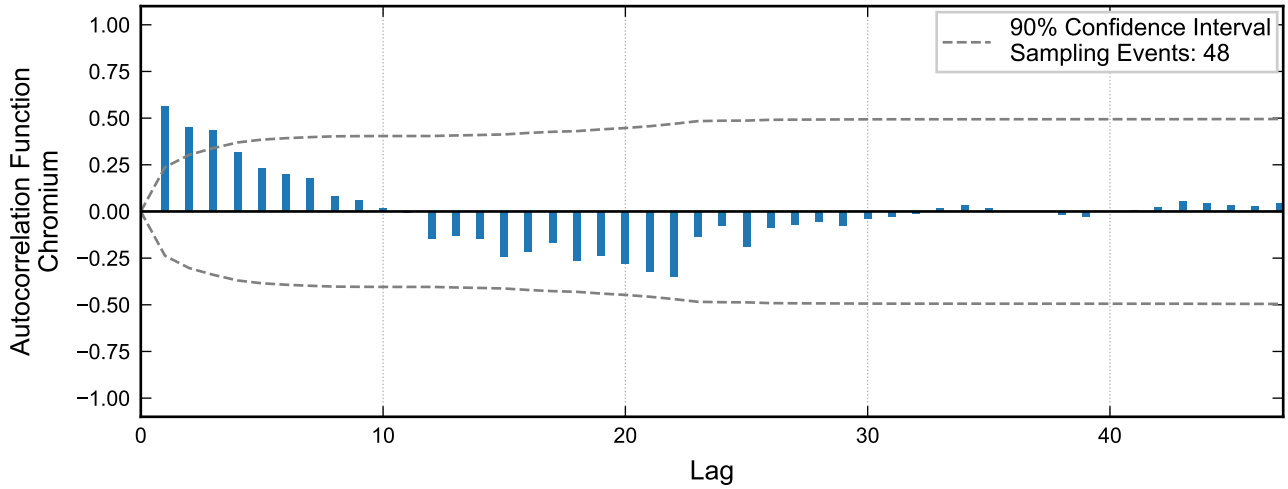

Autocorrelation at Well I-AD, 2020 - 2023
Nevada Environmental Response Trust Site
Henderson, Nevada

Drafter: JH	Date: 2025-02-17	Contract Number: 1940112035	Approved:	Revised:

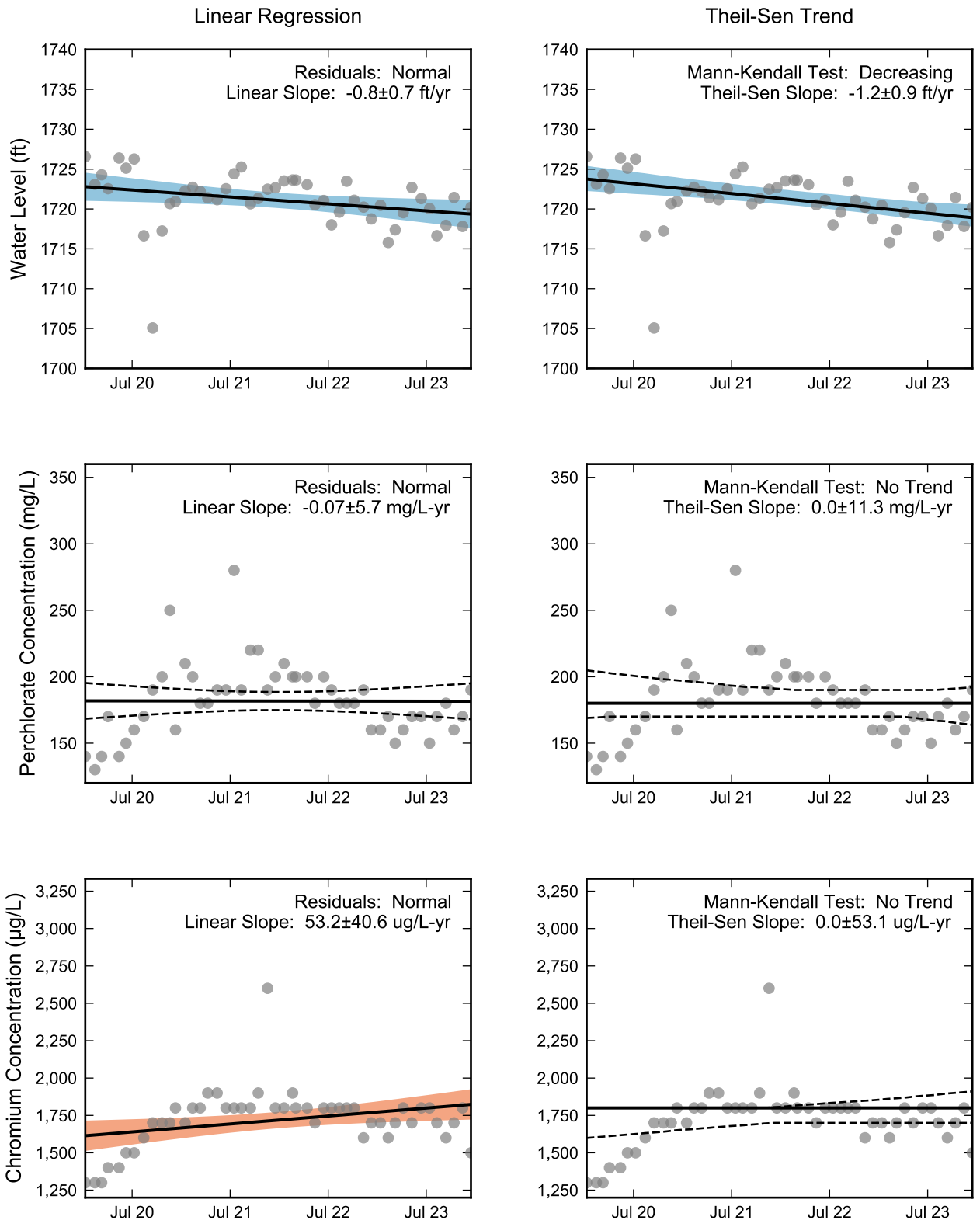

Thick black lines are linear regression and Theil-Sen trend lines.
Increasing and decreasing trends are represented by red and blue shading, respectively.
Shaded areas or dashed black lines represent the 90% confidence intervals of the calculated slope.

RAMBOLL

Statistical Trend Analysis of Well I-AD, 2020 - 2023
Nevada Environmental Response Trust Site
Henderson, Nevada

Drafter: JH	Date: 2025-02-17	Contract Number: 1940112035	Approved:	Revised:

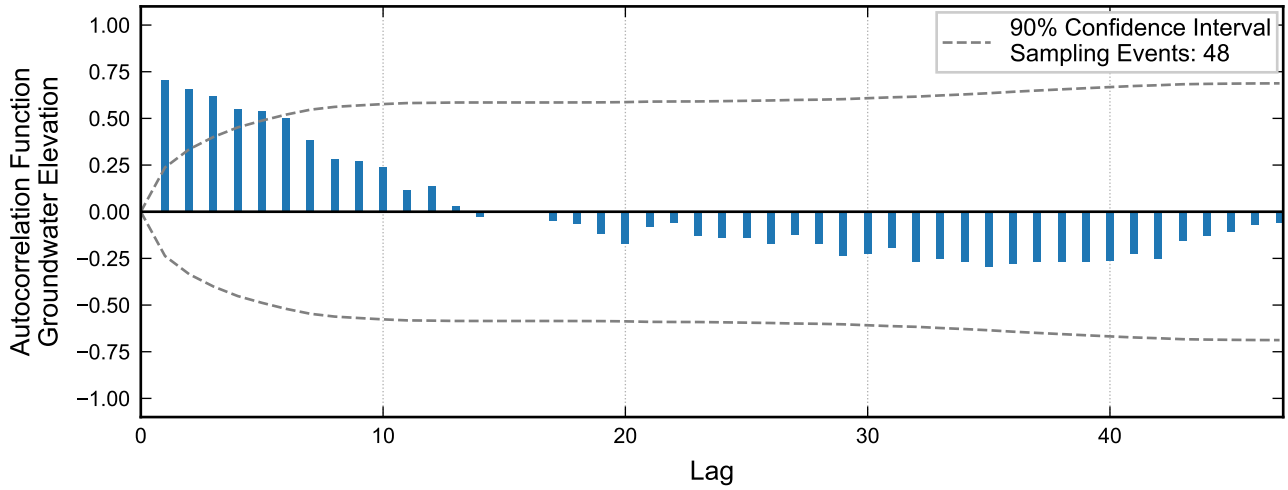

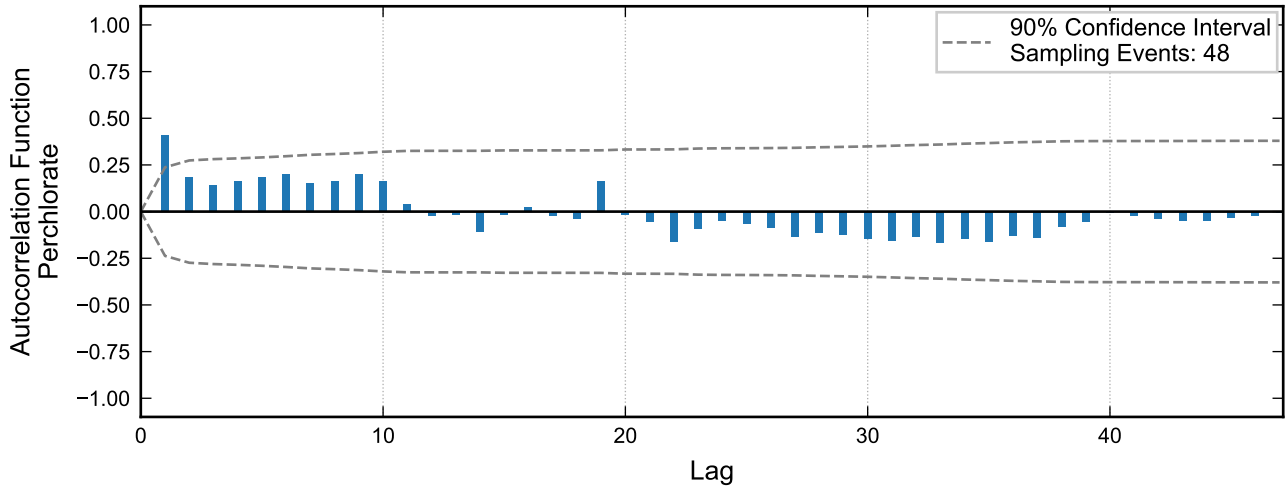

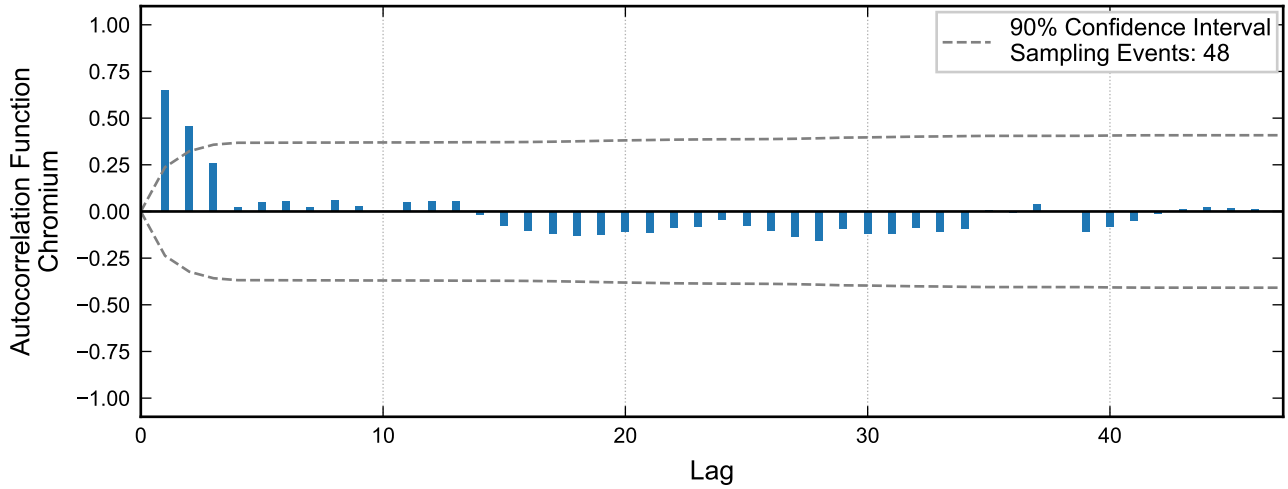

Autocorrelation at Well I-AR, 2020 - 2023
Nevada Environmental Response Trust Site
Henderson, Nevada

Drafter: JH	Date: 2025-02-17	Contract Number: 1940112035	Approved:	Revised:

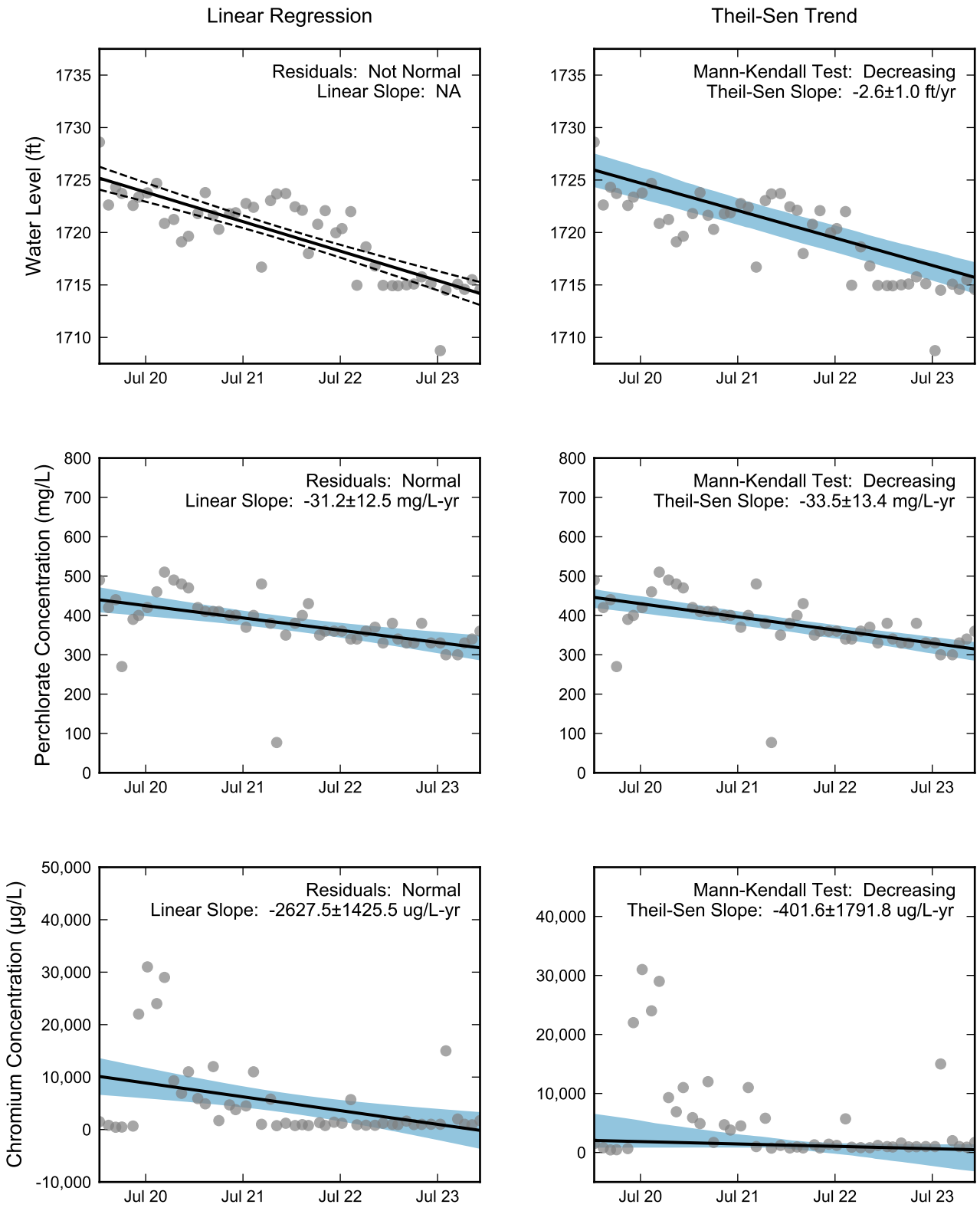

Thick black lines are linear regression and Theil-Sen trend lines.
Increasing and decreasing trends are represented by red and blue shading, respectively.
Shaded areas or dashed black lines represent the 90% confidence intervals of the calculated slope.

RAMBOLL

Statistical Trend Analysis of Well I-AR, 2020 - 2023
Nevada Environmental Response Trust Site
Henderson, Nevada

Drafter: JH	Date: 2025-02-17	Contract Number: 1940112035	Approved:	Revised:

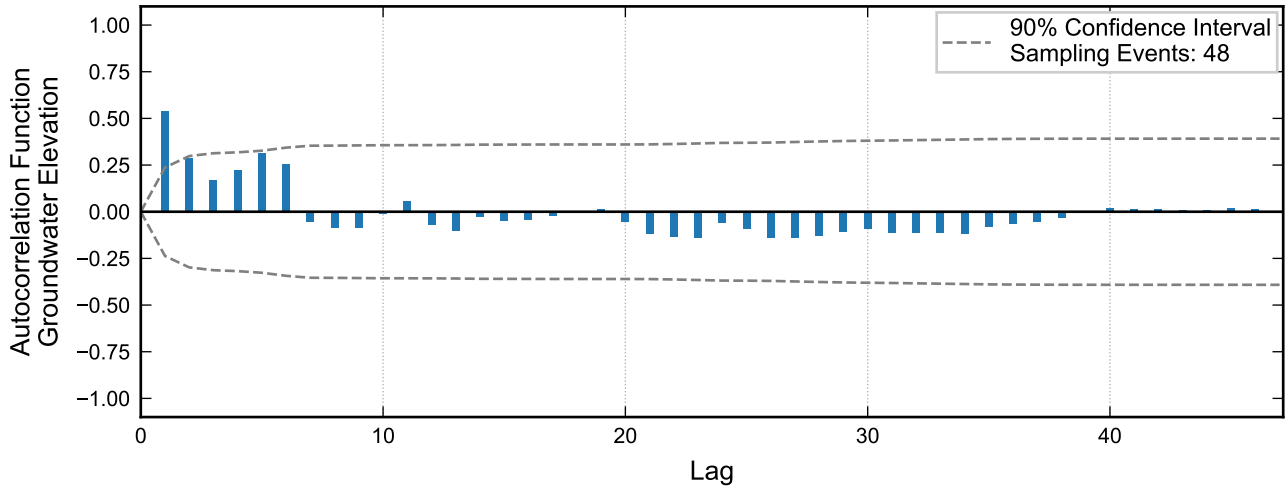

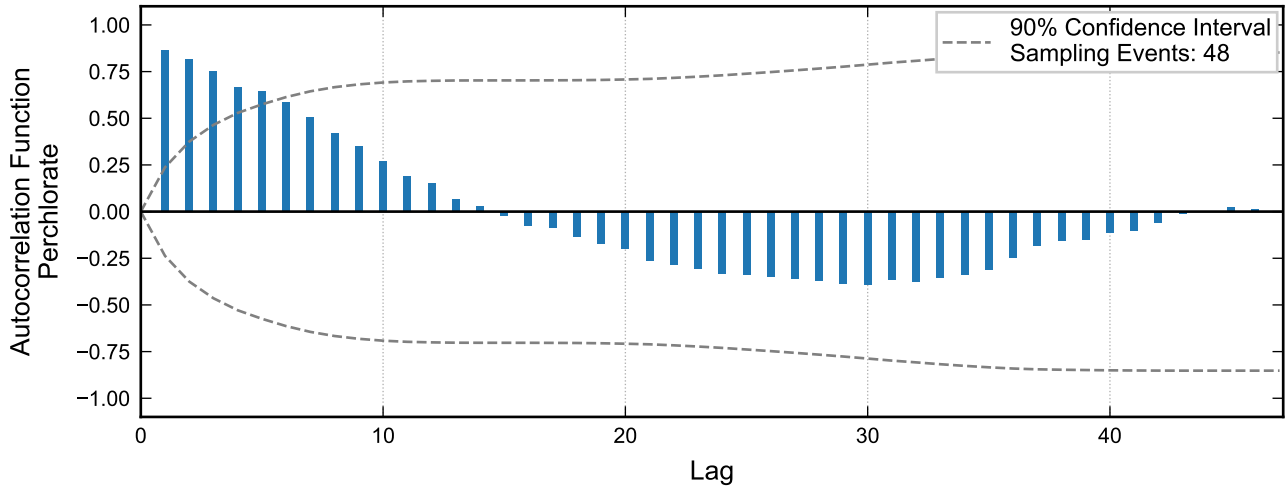

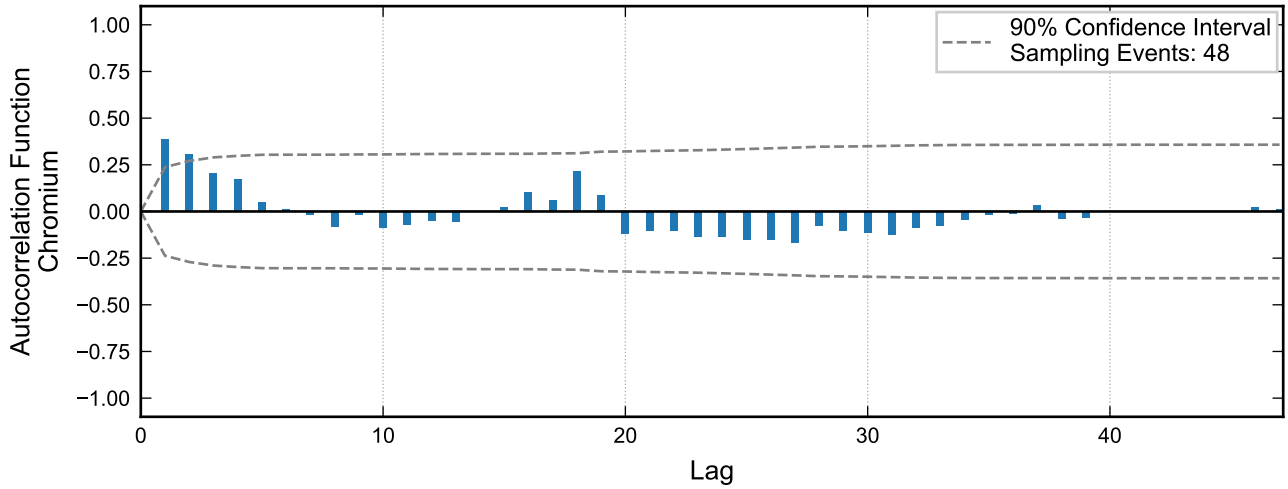

RAMBOLL

Autocorrelation at Well I-B, 2020 - 2023
Nevada Environmental Response Trust Site
Henderson, Nevada

Drafter: JH	Date: 2025-02-17	Contract Number: 1940112035	Approved:	Revised:

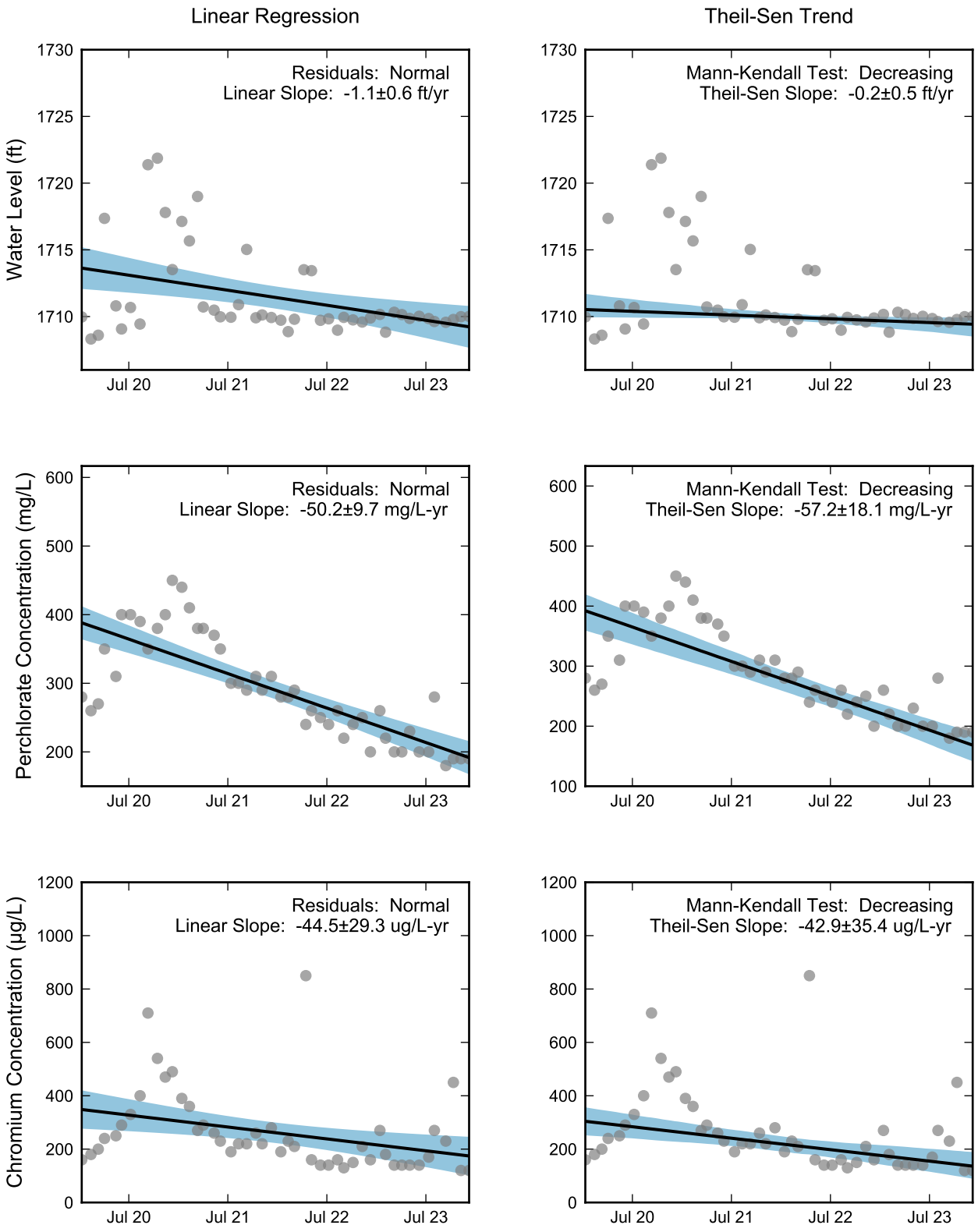

Thick black lines are linear regression and Theil-Sen trend lines.
Increasing and decreasing trends are represented by red and blue shading, respectively.
Shaded areas or dashed black lines represent the 90% confidence intervals of the calculated slope.

RAMBOLL

Statistical Trend Analysis of Well I-B, 2020 - 2023
Nevada Environmental Response Trust Site
Henderson, Nevada

Drafter: JH	Date: 2025-02-17	Contract Number: 1940112035	Approved:	Revised:

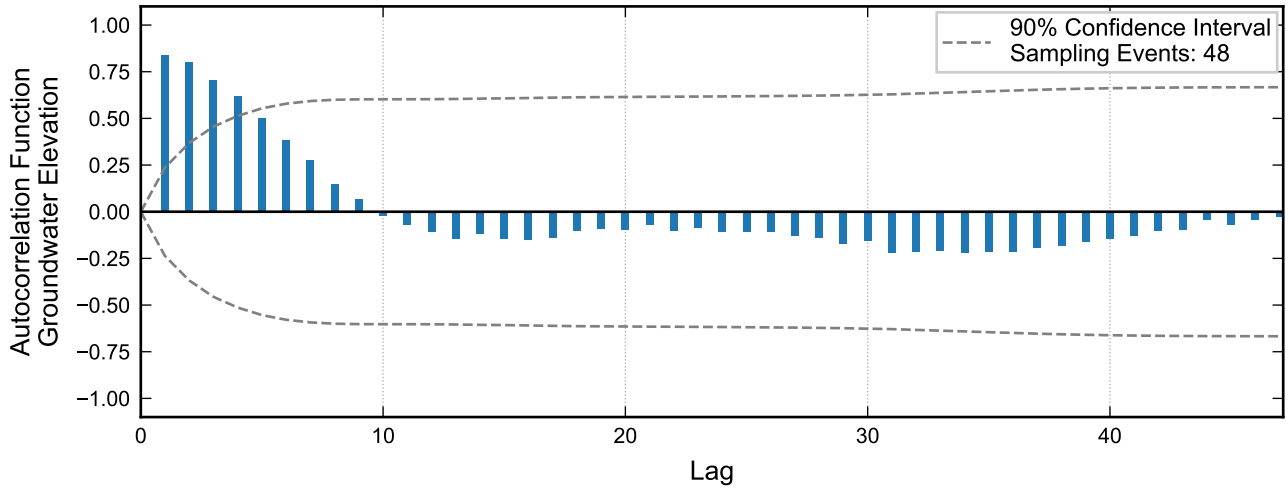

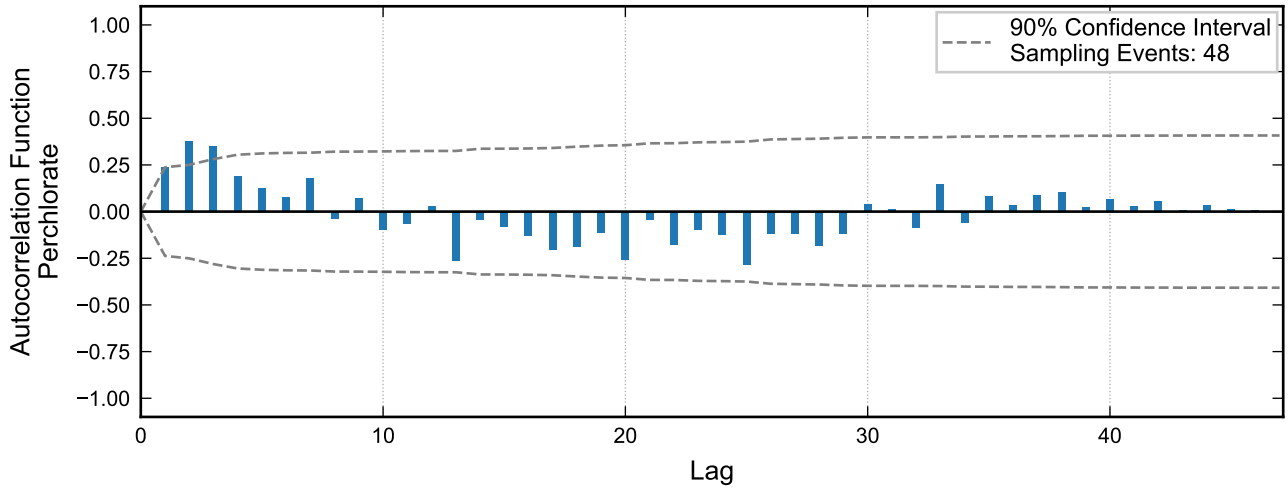

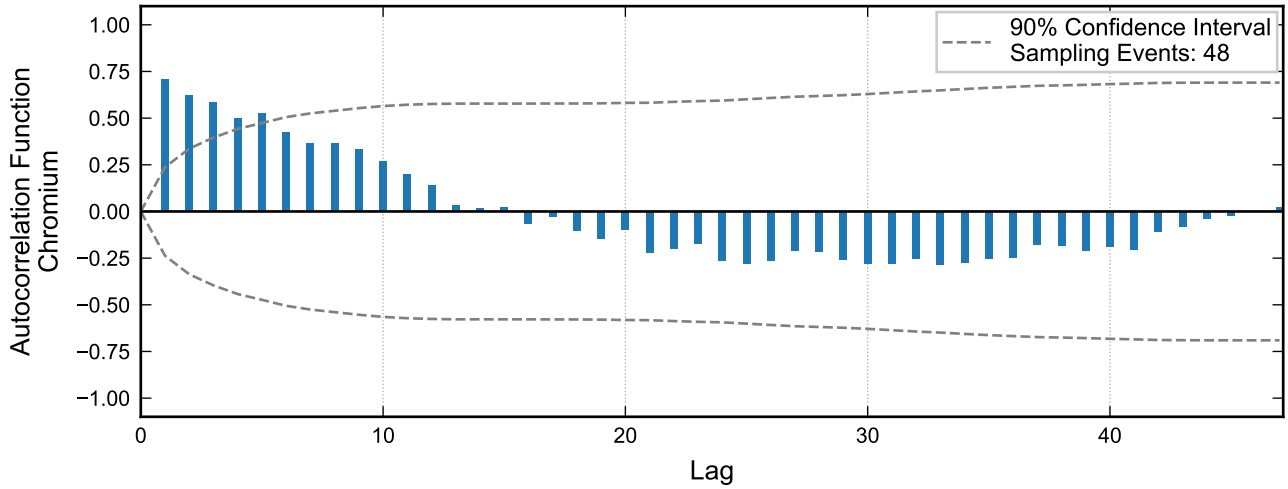

RAMBOLL

Autocorrelation at Well I-C, 2020 - 2023
Nevada Environmental Response Trust Site
Henderson, Nevada

Drafter: JH	Date: 2025-02-17	Contract Number: 1940112035	Approved:	Revised:

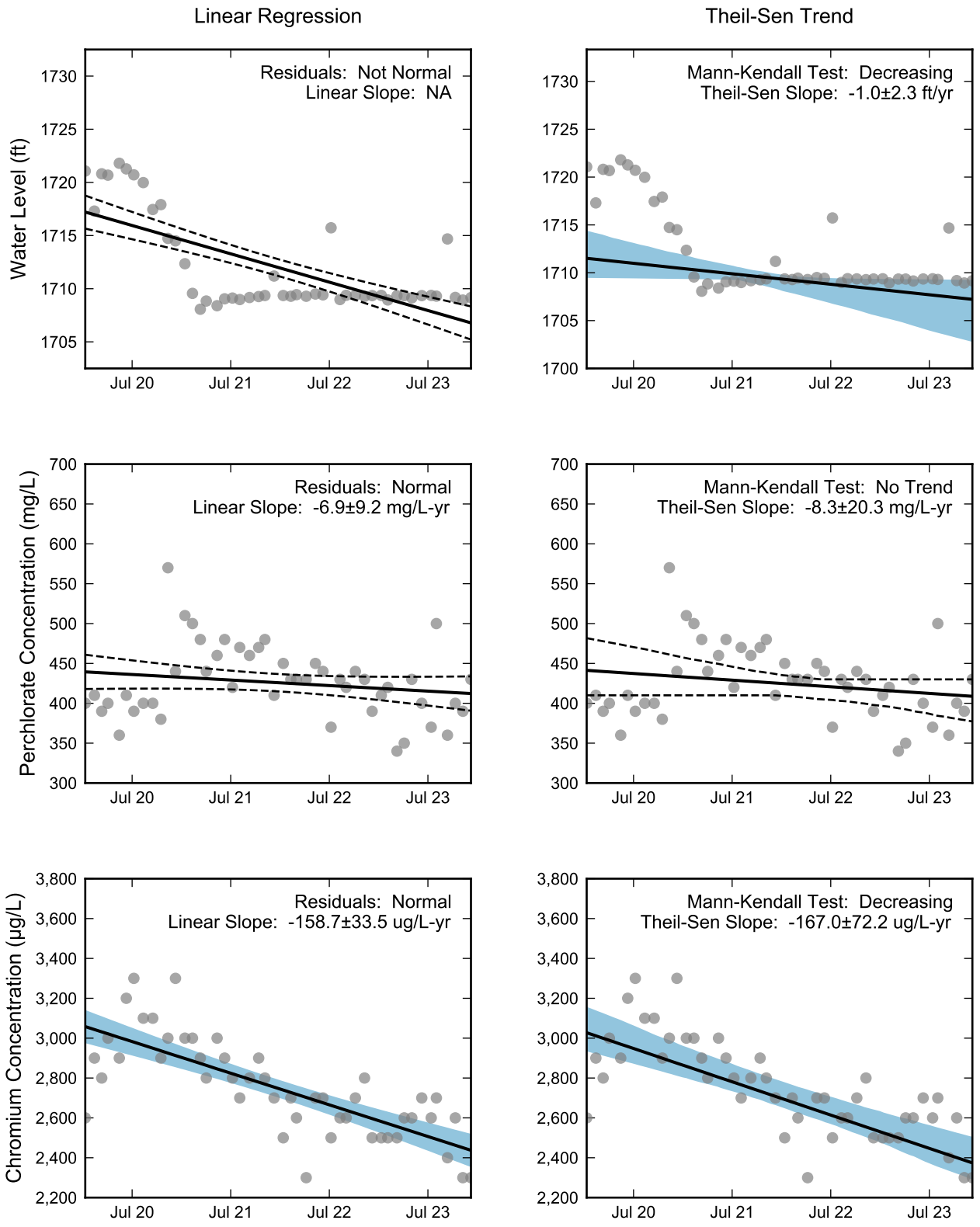

Thick black lines are linear regression and Theil-Sen trend lines.
Increasing and decreasing trends are represented by red and blue shading, respectively.
Shaded areas or dashed black lines represent the 90% confidence intervals of the calculated slope.

RAMBOLL

Statistical Trend Analysis of Well I-C, 2020 - 2023
Nevada Environmental Response Trust Site
Henderson, Nevada

Drafter: JH	Date: 2025-02-17	Contract Number: 1940112035	Approved:	Revised:

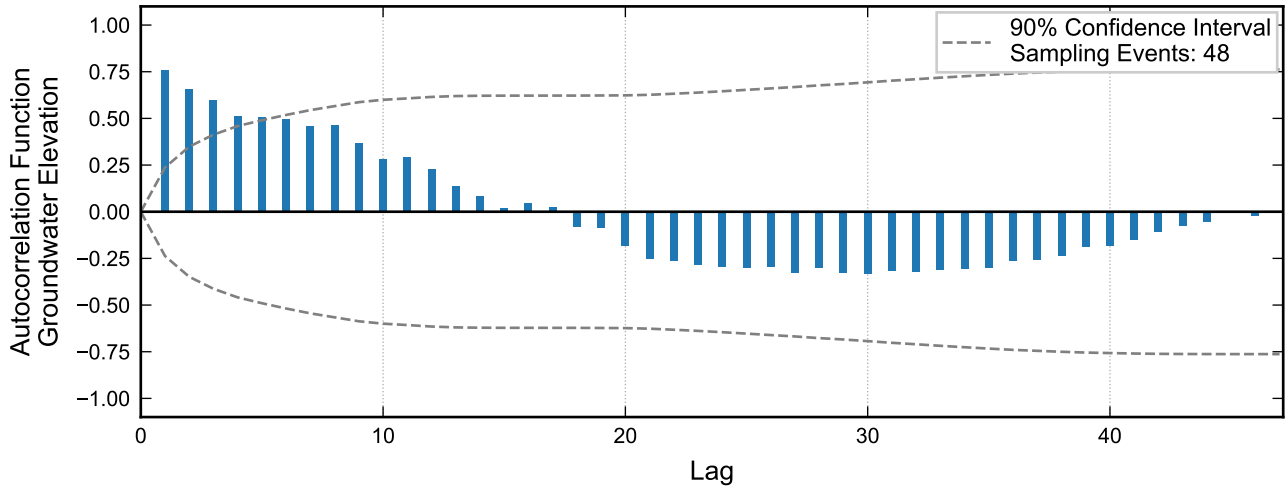

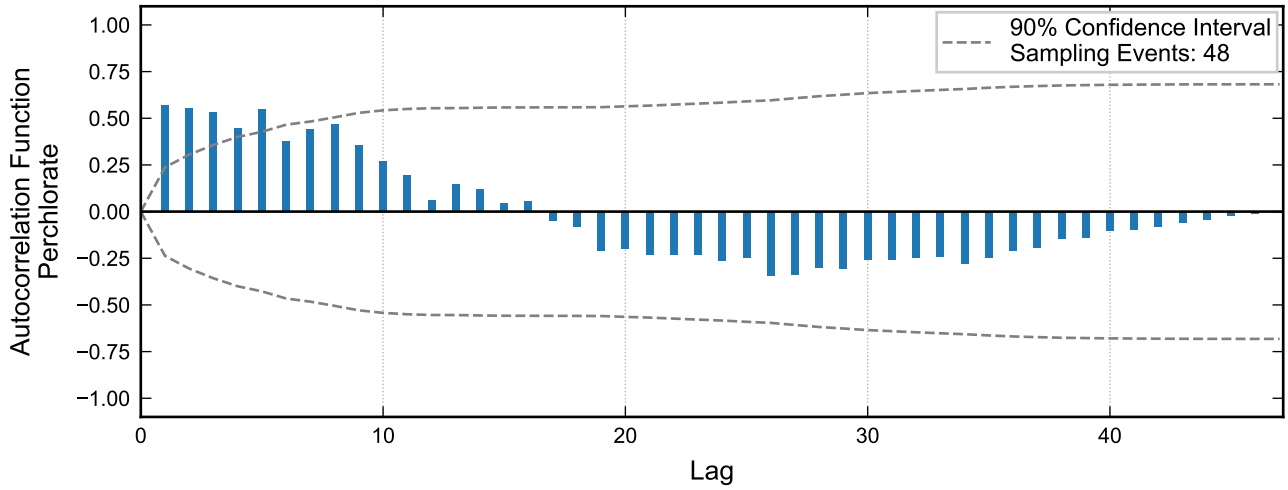

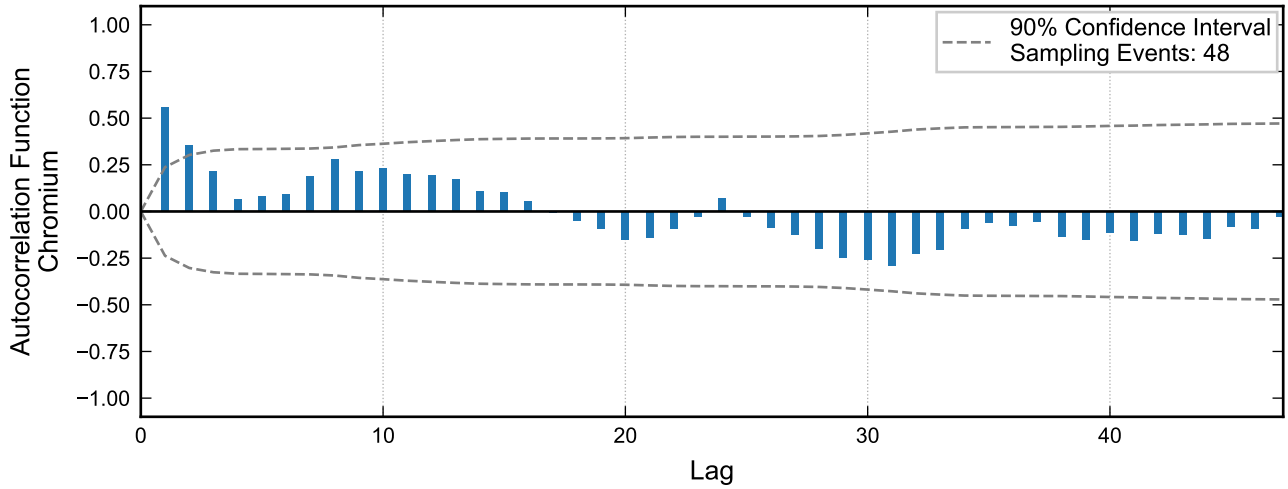

RAMBOLL

Autocorrelation at Well I-D, 2020 - 2023
Nevada Environmental Response Trust Site
Henderson, Nevada

Drafter: JH	Date: 2025-02-17	Contract Number: 1940112035	Approved:	Revised:

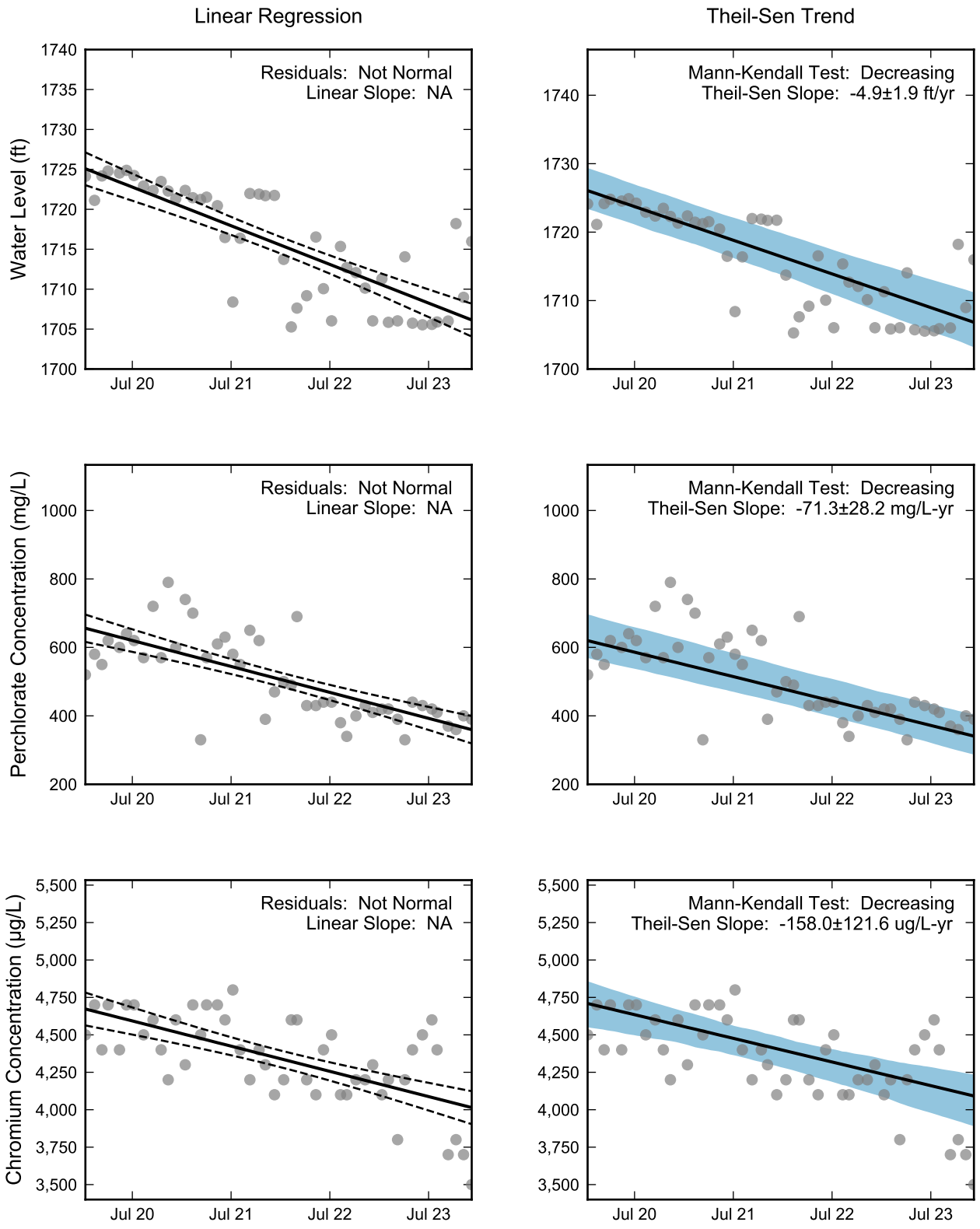

Thick black lines are linear regression and Theil-Sen trend lines.
Increasing and decreasing trends are represented by red and blue shading, respectively.
Shaded areas or dashed black lines represent the 90% confidence intervals of the calculated slope.

RAMBOLL

Statistical Trend Analysis of Well I-D, 2020 - 2023
Nevada Environmental Response Trust Site
Henderson, Nevada

Drafter: JH	Date: 2025-02-17	Contract Number: 1940112035	Approved:	Revised:

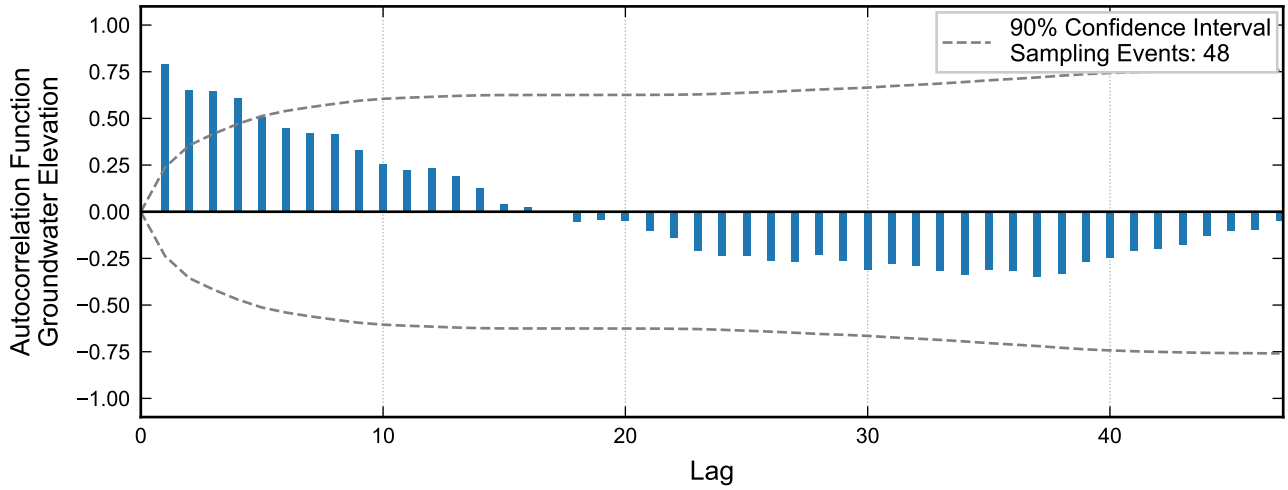

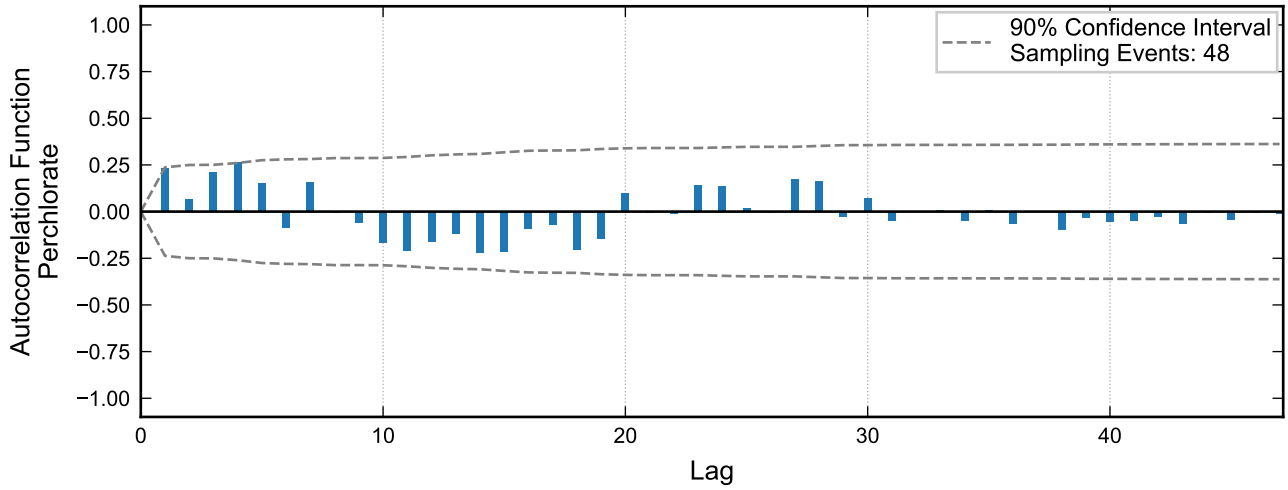

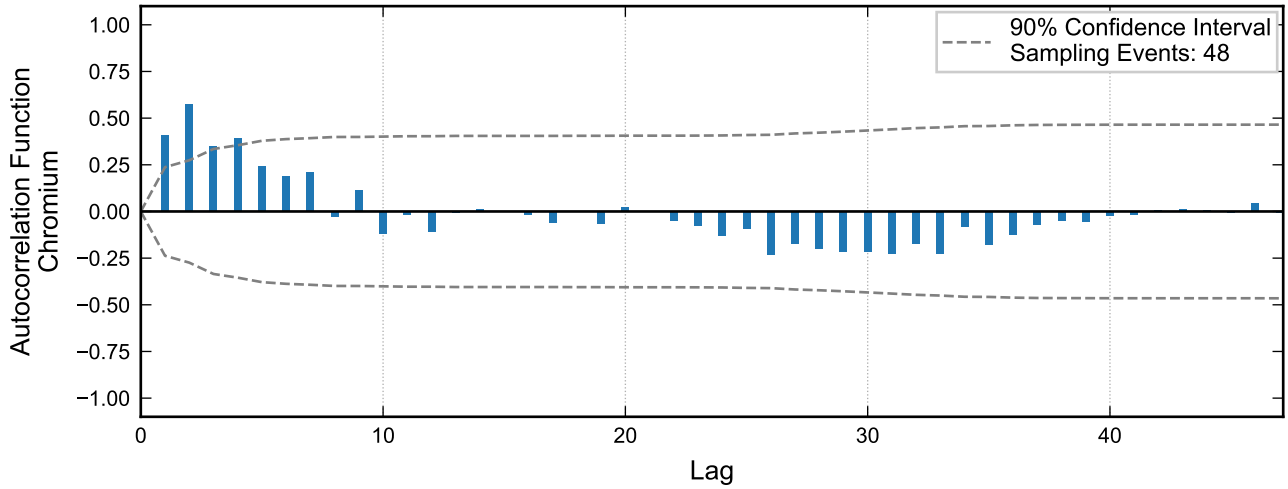

RAMBOLL

Autocorrelation at Well I-E, 2020 - 2023
Nevada Environmental Response Trust Site
Henderson, Nevada

Drafter: JH	Date: 2025-02-17	Contract Number: 1940112035	Approved:	Revised:

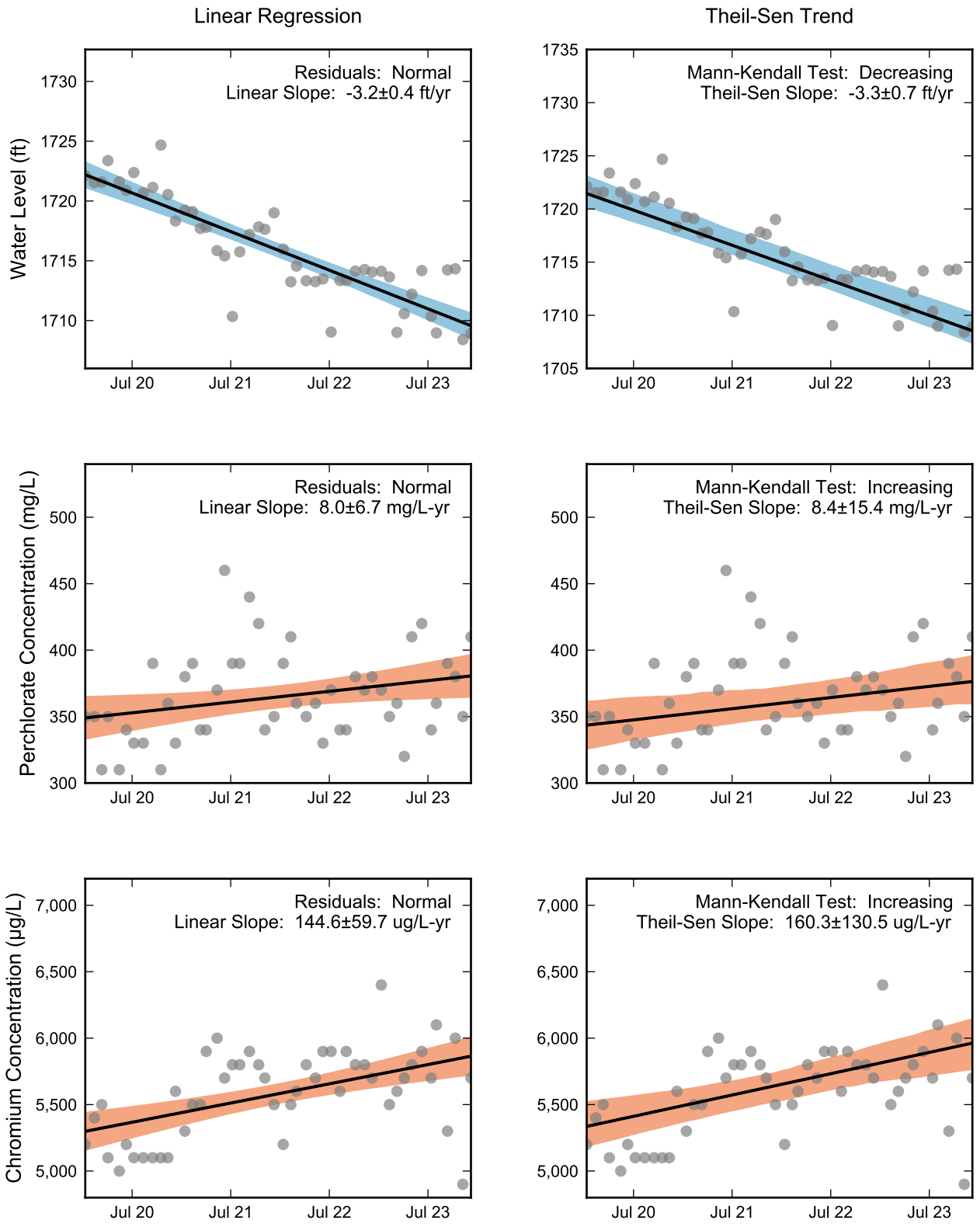

Thick black lines are linear regression and Theil-Sen trend lines.
Increasing and decreasing trends are represented by red and blue shading, respectively.
Shaded areas or dashed black lines represent the 90% confidence intervals of the calculated slope.

RAMBOLL

Statistical Trend Analysis of Well I-E, 2020 - 2023
Nevada Environmental Response Trust Site
Henderson, Nevada

Drafter: JH	Date: 2025-02-17	Contract Number: 1940112035	Approved:	Revised:

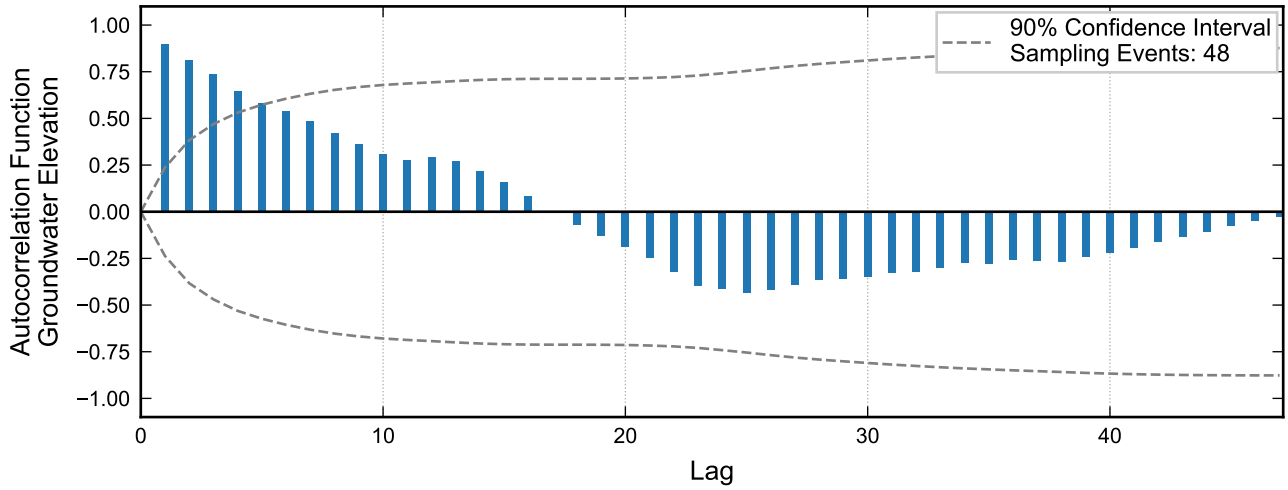

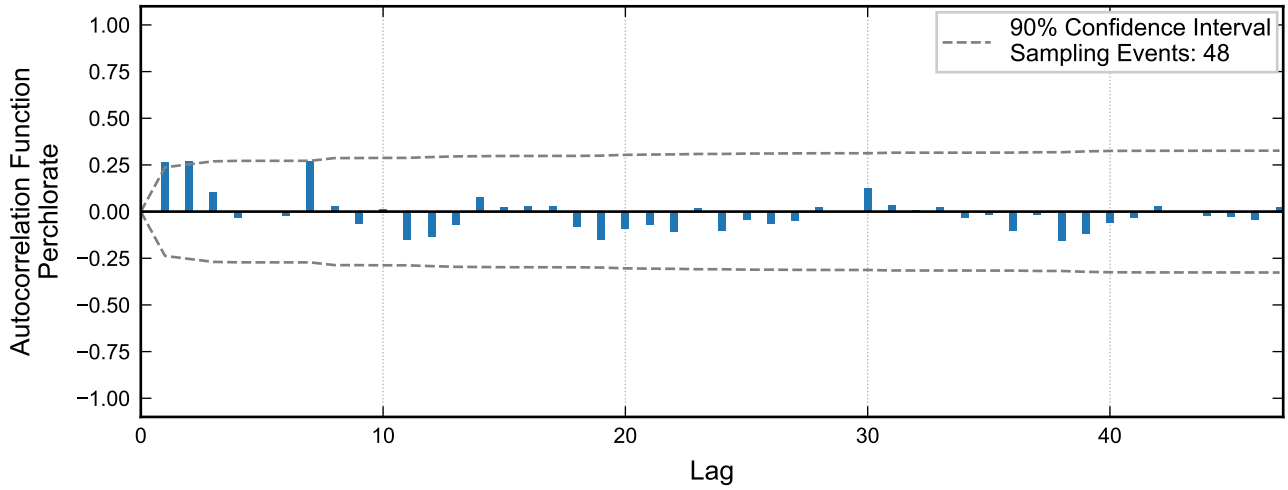

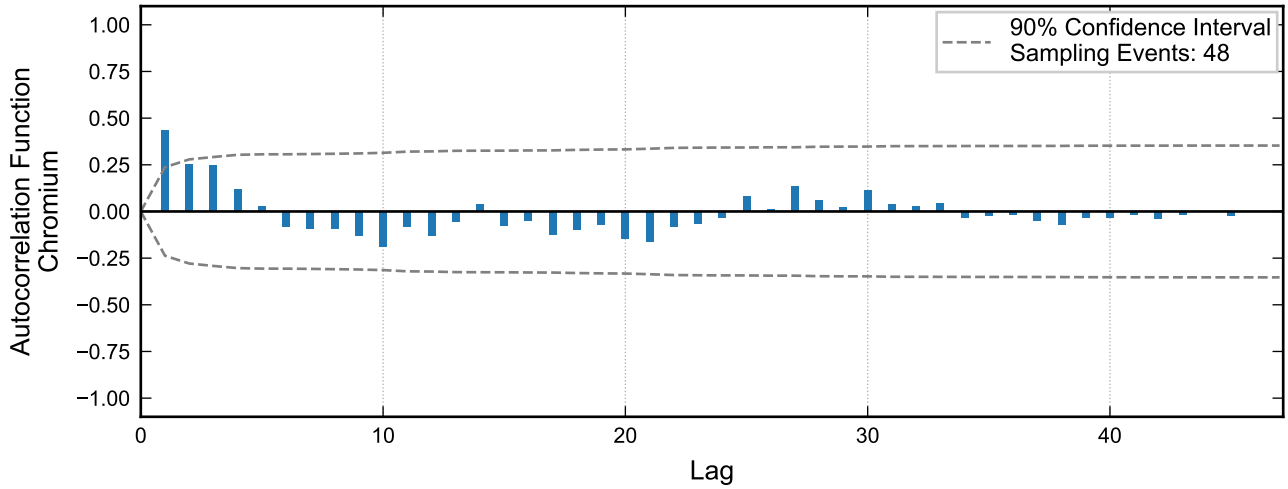

RAMBOLL

Autocorrelation at Well I-F, 2020 - 2023
Nevada Environmental Response Trust Site
Henderson, Nevada

Drafter: JH	Date: 2025-02-17	Contract Number: 1940112035	Approved:	Revised:

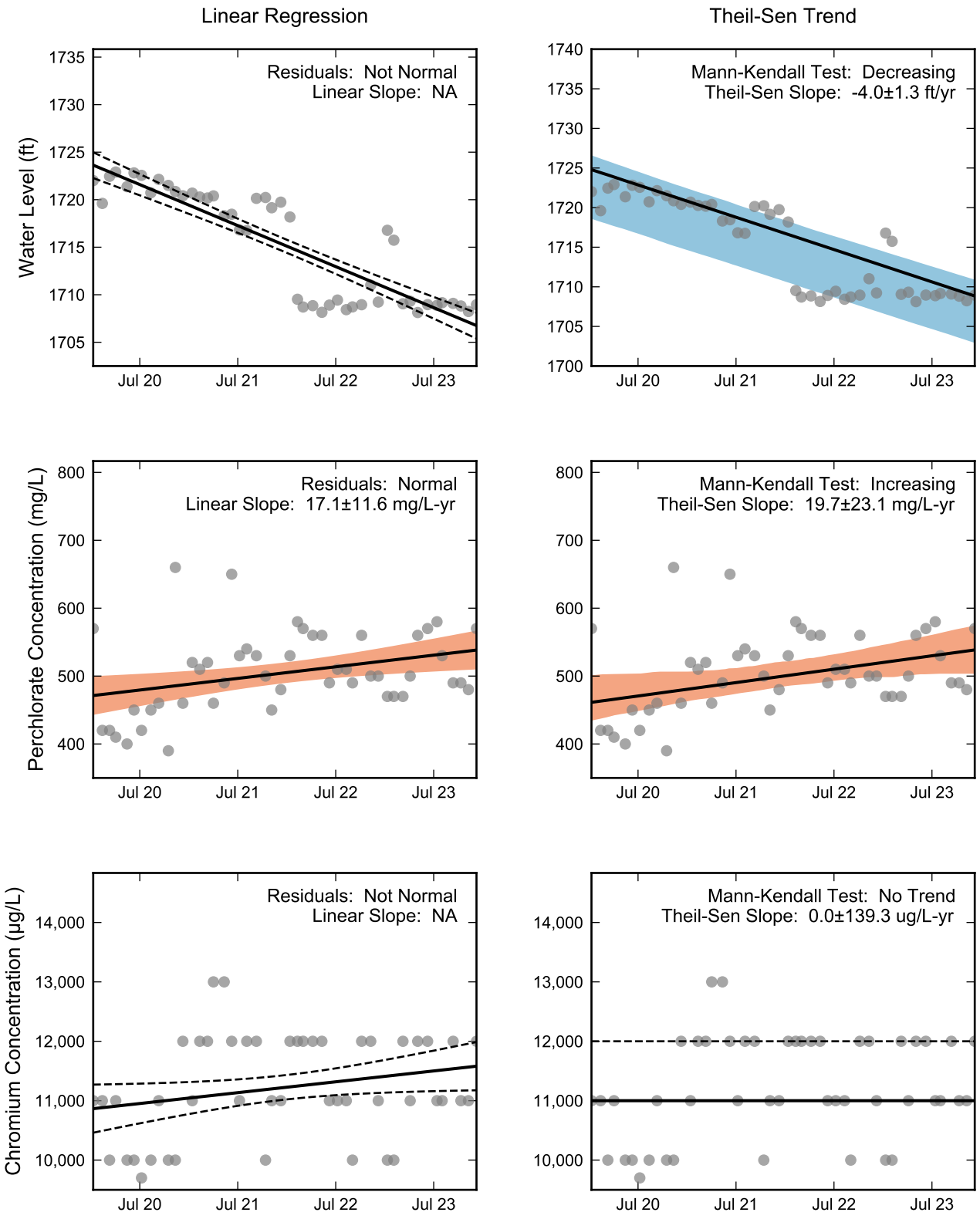

Thick black lines are linear regression and Theil-Sen trend lines.
Increasing and decreasing trends are represented by red and blue shading, respectively.
Shaded areas or dashed black lines represent the 90% confidence intervals of the calculated slope.

RAMBOLL

Statistical Trend Analysis of Well I-F, 2020 - 2023
Nevada Environmental Response Trust Site
Henderson, Nevada

Drafter: JH	Date: 2025-02-17	Contract Number: 1940112035	Approved:	Revised:

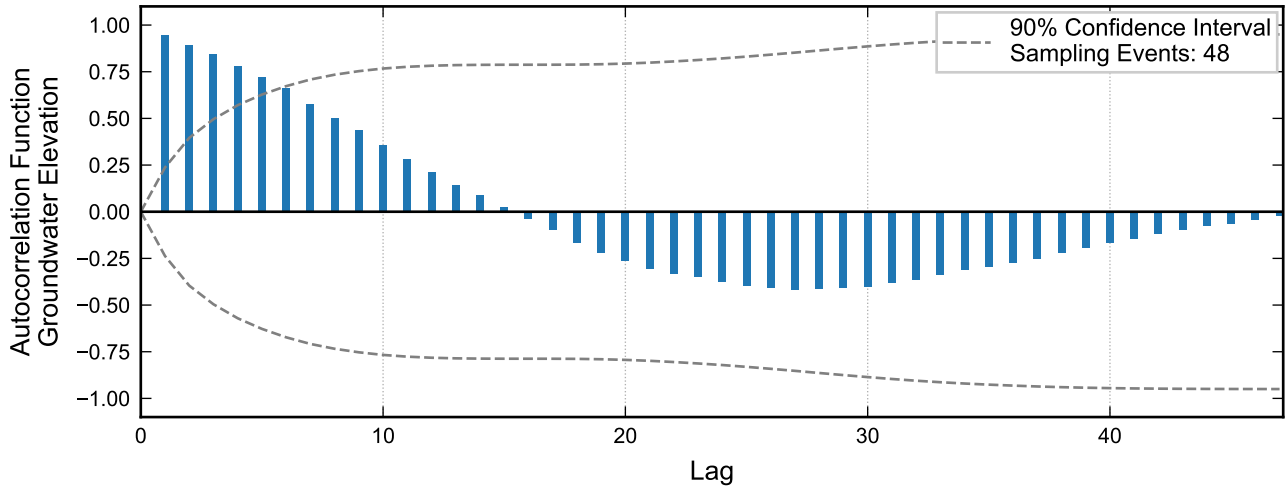

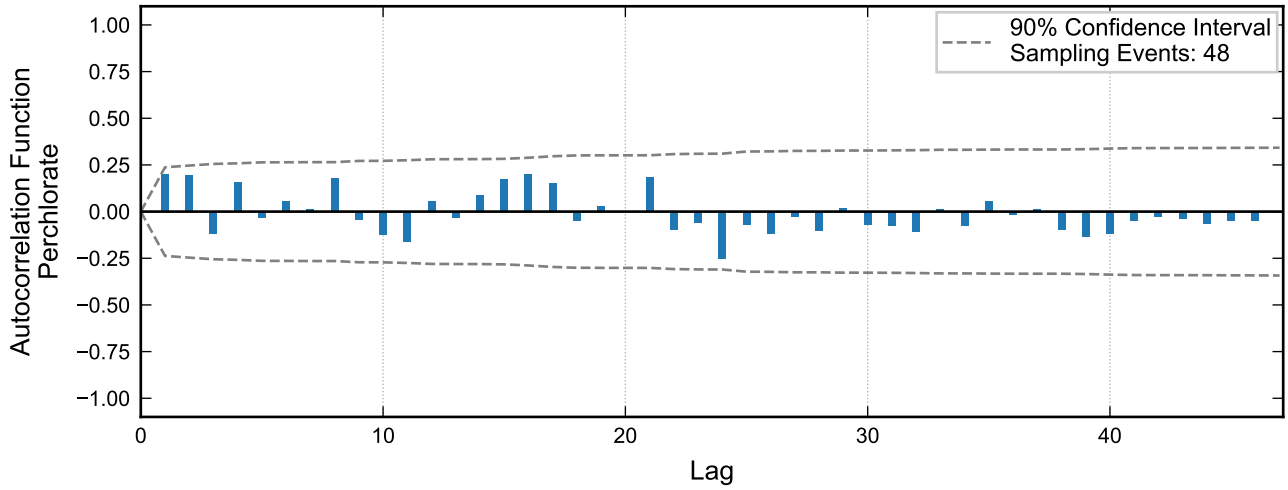

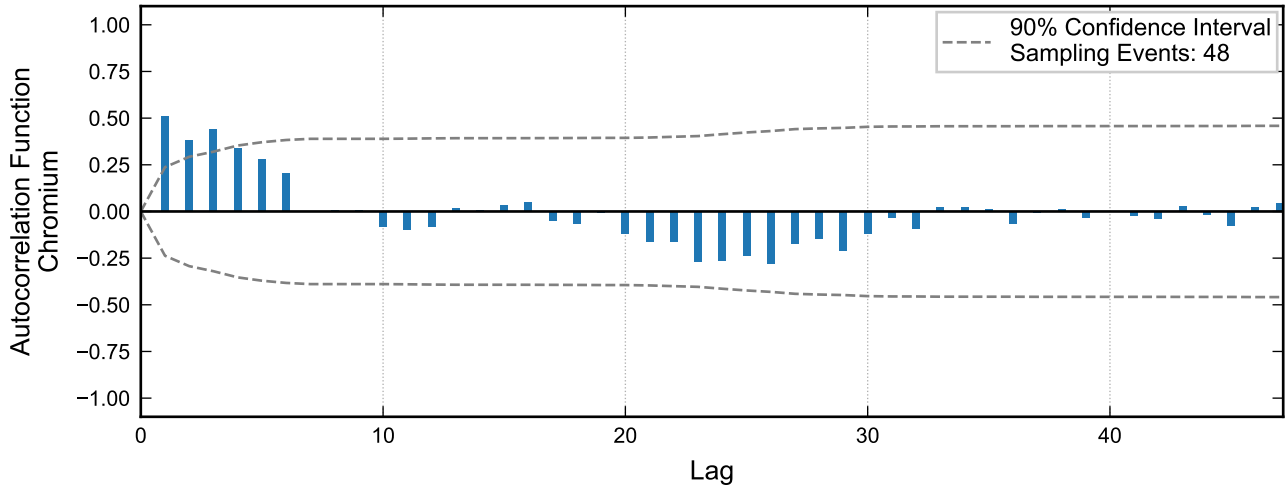

RAMBOLL

Autocorrelation at Well I-G, 2020 - 2023
Nevada Environmental Response Trust Site
Henderson, Nevada

Drafter: JH	Date: 2025-02-17	Contract Number: 1940112035	Approved:	Revised:

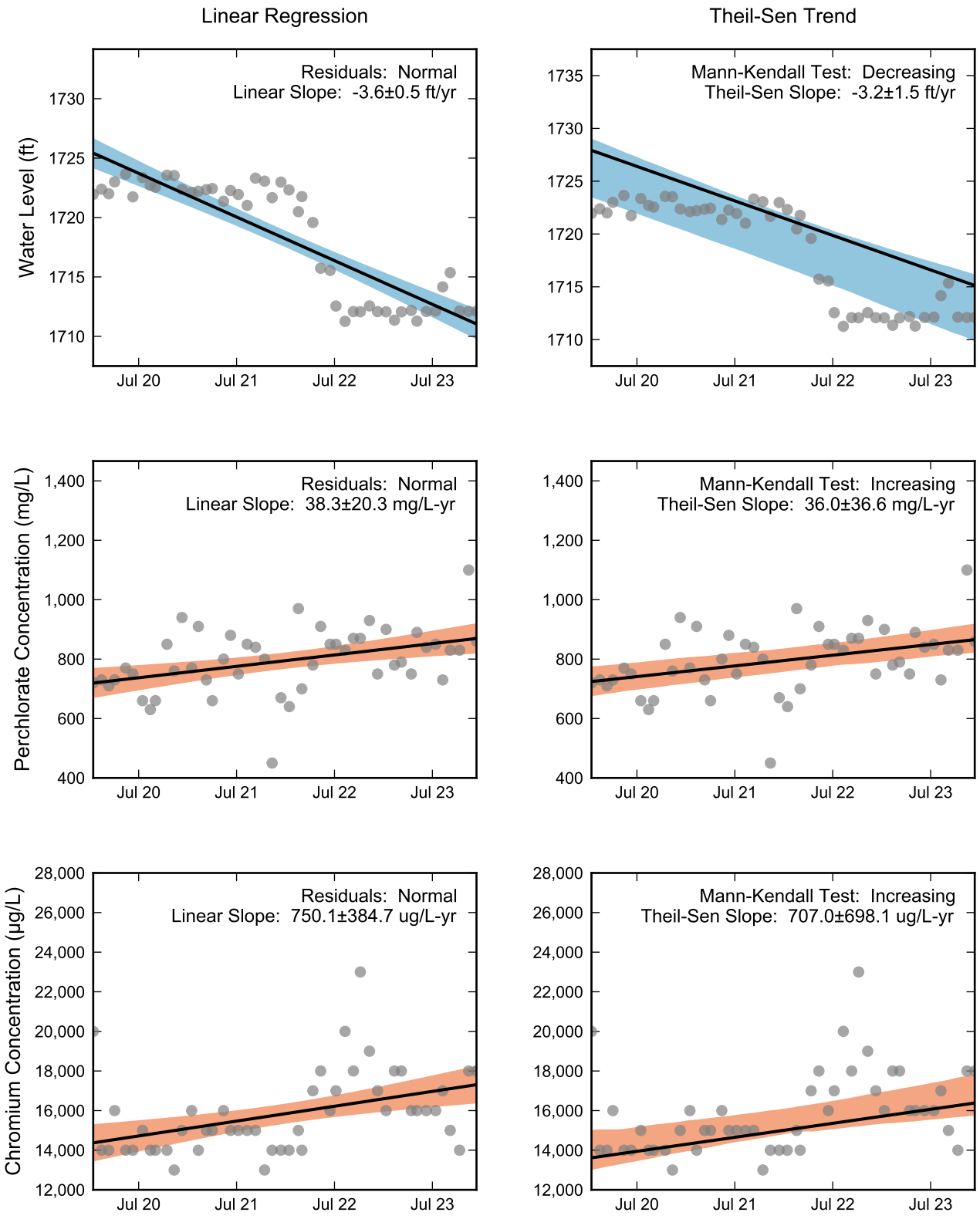

Thick black lines are linear regression and Theil-Sen trend lines.
Increasing and decreasing trends are represented by red and blue shading, respectively.
Shaded areas or dashed black lines represent the 90% confidence intervals of the calculated slope.

RAMBOLL

Statistical Trend Analysis of Well I-G, 2020 - 2023
Nevada Environmental Response Trust Site
Henderson, Nevada

Drafter: JH	Date: 2025-02-17	Contract Number: 1940112035	Approved:	Revised:

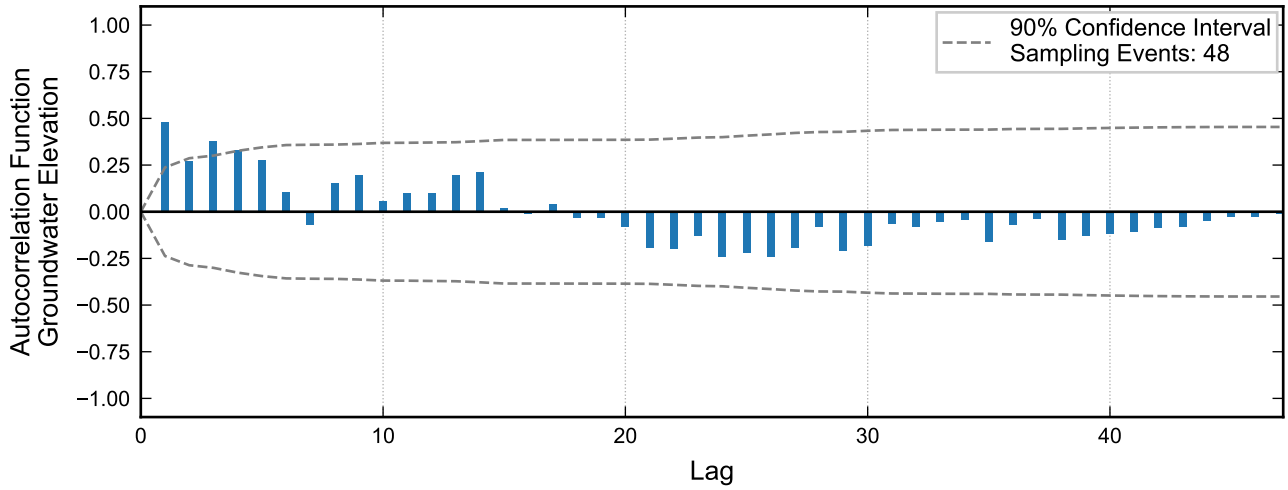

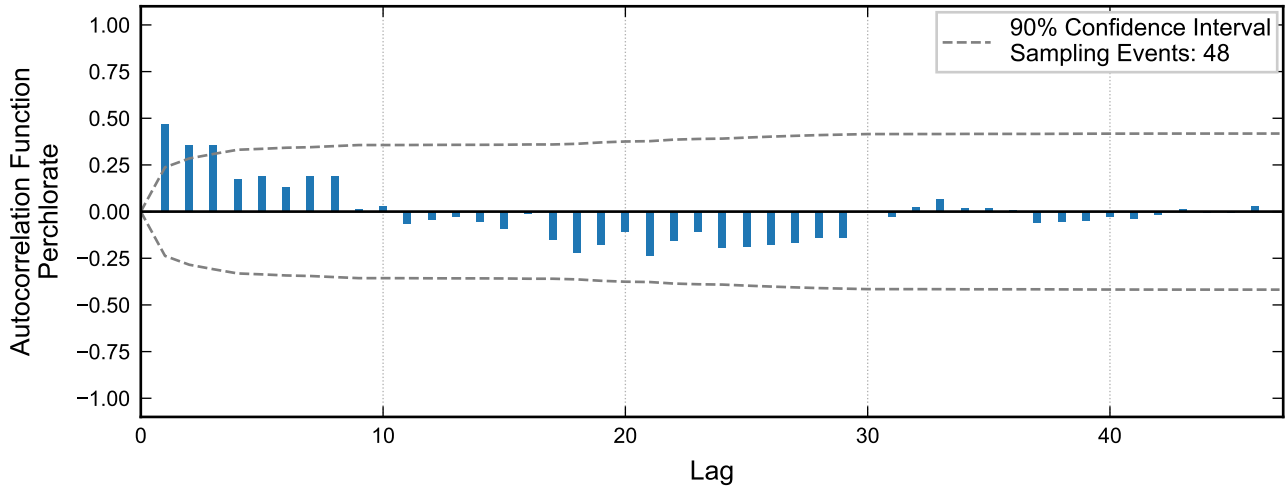

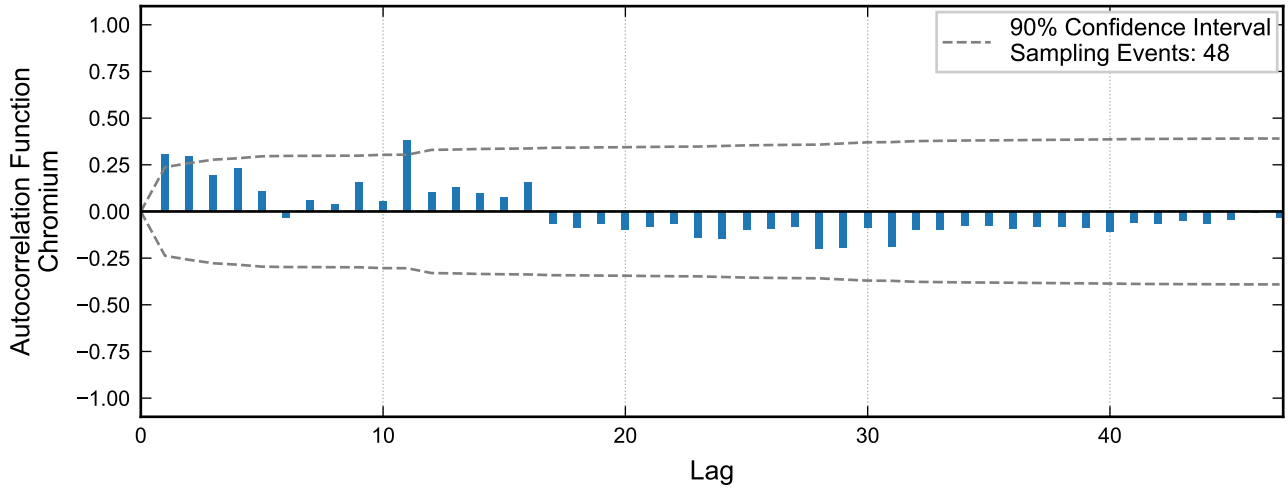

RAMBOLL

Autocorrelation at Well I-H, 2020 - 2023
Nevada Environmental Response Trust Site
Henderson, Nevada

Drafter: JH	Date: 2025-02-17	Contract Number: 1940112035	Approved:	Revised:

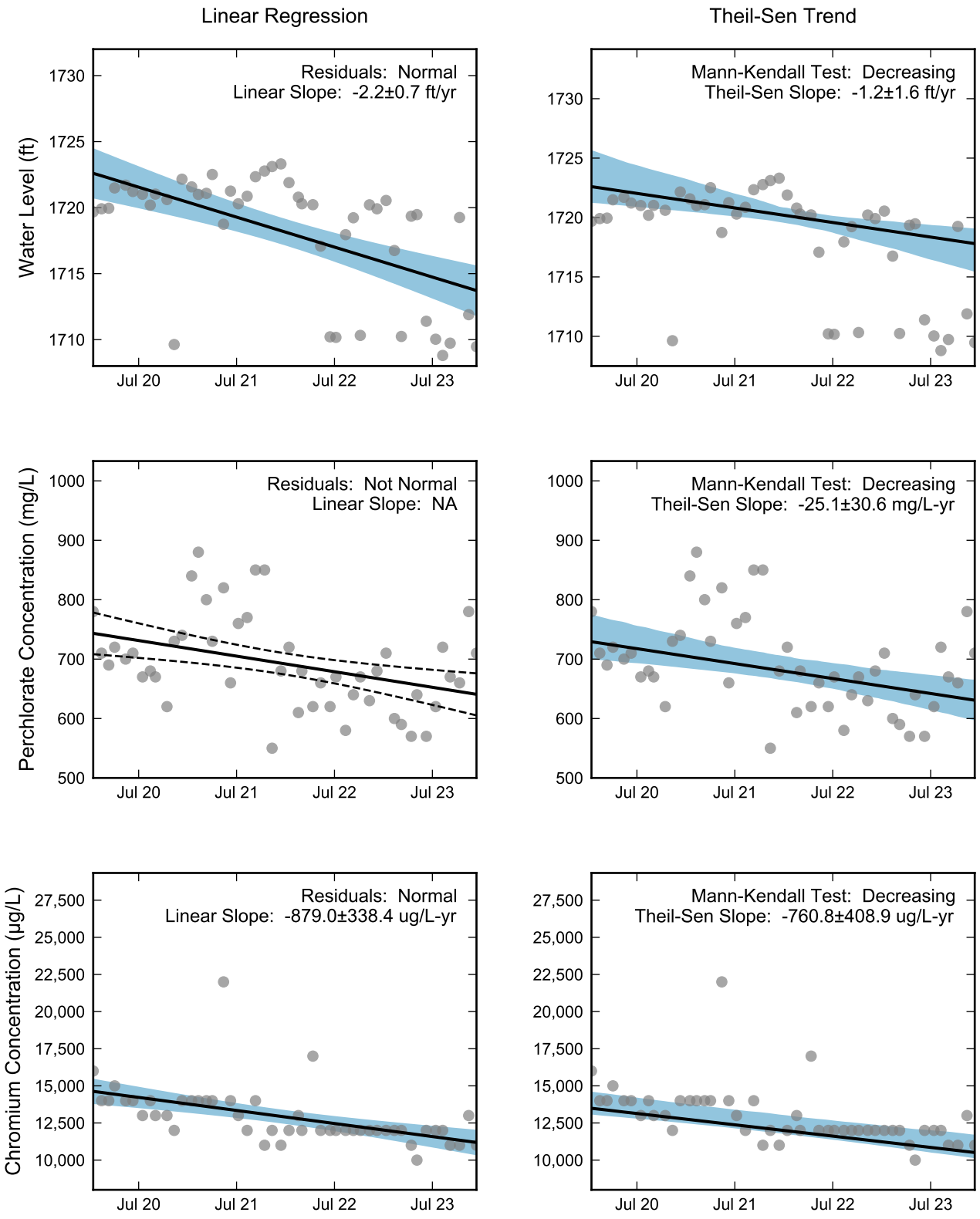

Thick black lines are linear regression and Theil-Sen trend lines.
Increasing and decreasing trends are represented by red and blue shading, respectively.
Shaded areas or dashed black lines represent the 90% confidence intervals of the calculated slope.

RAMBOLL

Statistical Trend Analysis of Well I-H, 2020 - 2023
Nevada Environmental Response Trust Site
Henderson, Nevada

Drafter: JH	Date: 2025-02-17	Contract Number: 1940112035	Approved:	Revised:

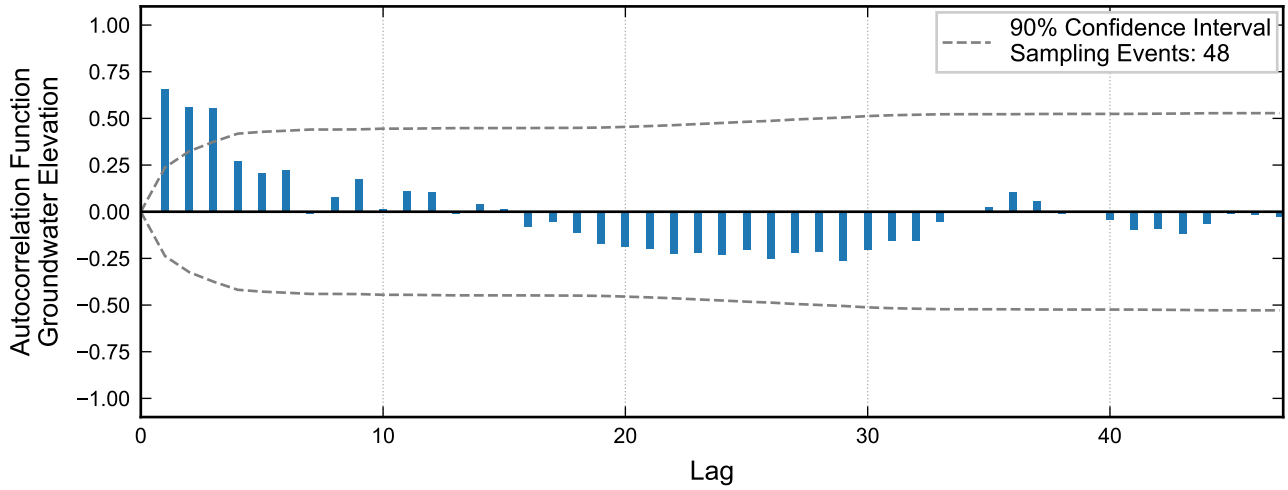

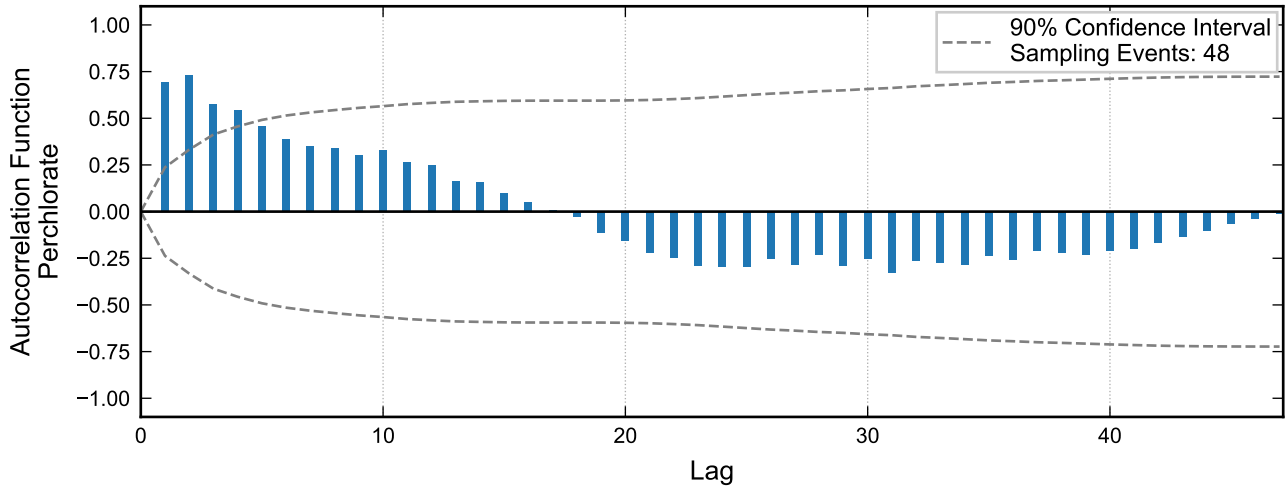

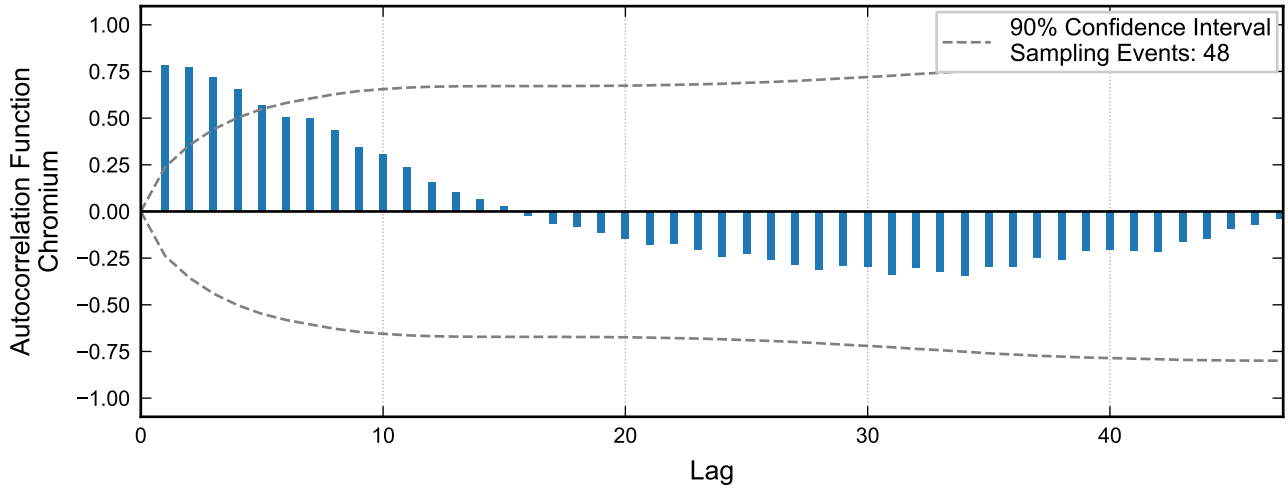

RAMBOLL

Autocorrelation at Well I-I, 2020 - 2023
Nevada Environmental Response Trust Site
Henderson, Nevada

Drafter: JH	Date: 2025-02-17	Contract Number: 1940112035	Approved:	Revised:

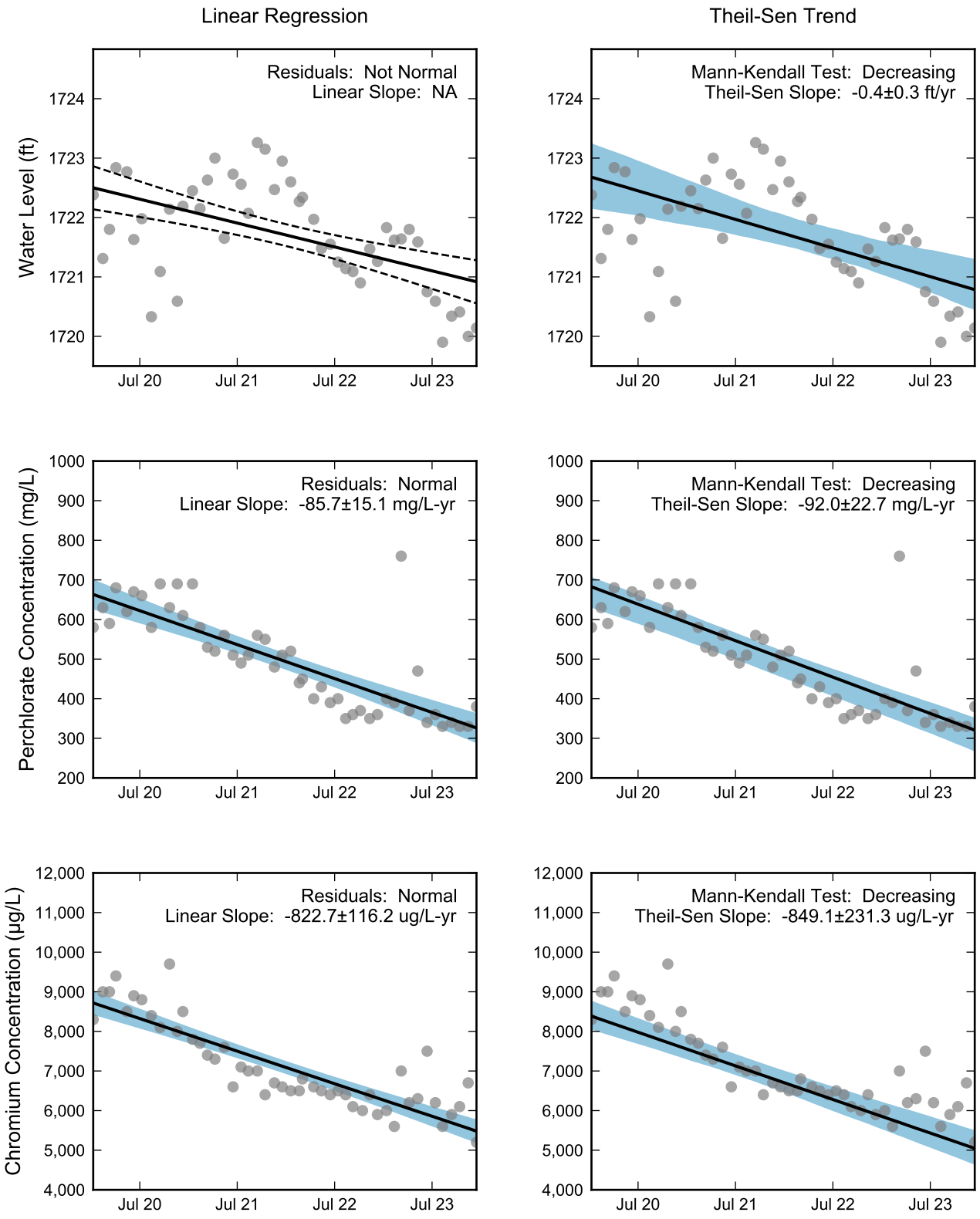

Thick black lines are linear regression and Theil-Sen trend lines.
Increasing and decreasing trends are represented by red and blue shading, respectively.
Shaded areas or dashed black lines represent the 90% confidence intervals of the calculated slope.

RAMBOLL

Statistical Trend Analysis of Well I-I, 2020 - 2023
Nevada Environmental Response Trust Site
Henderson, Nevada

Drafter: JH	Date: 2025-02-17	Contract Number: 1940112035	Approved:	Revised:

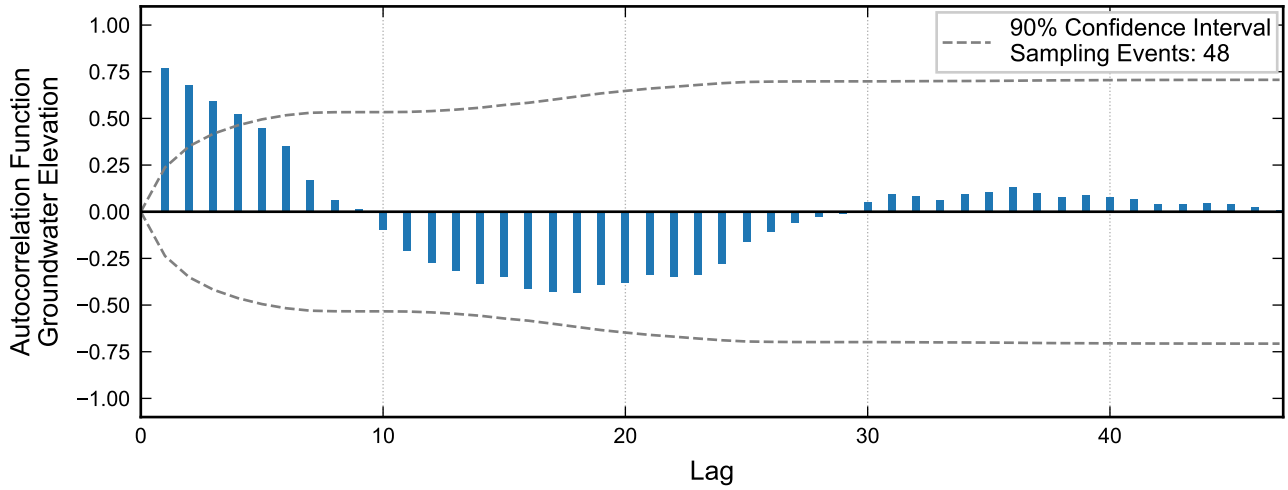

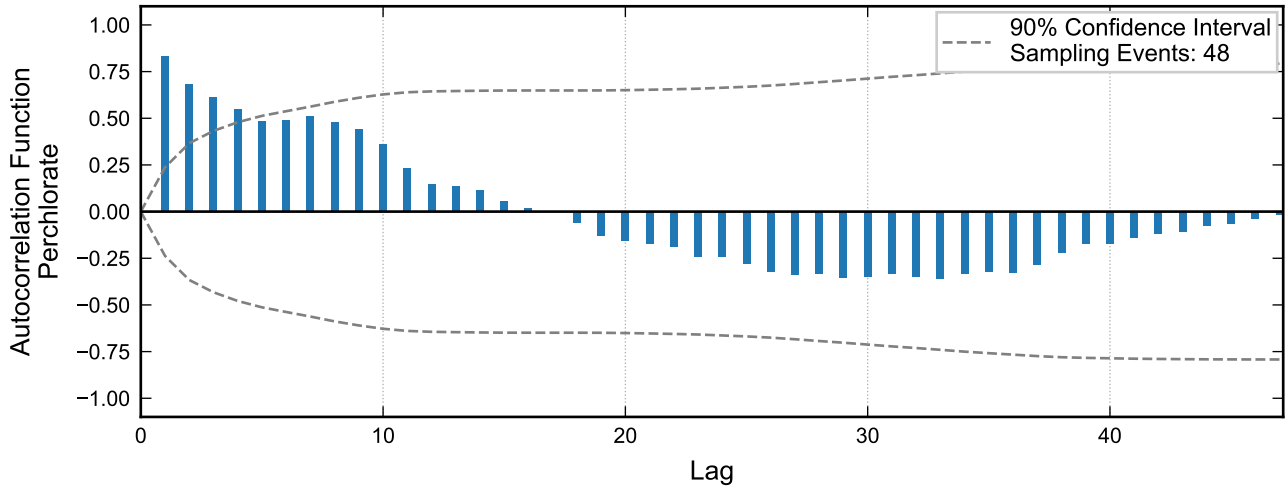

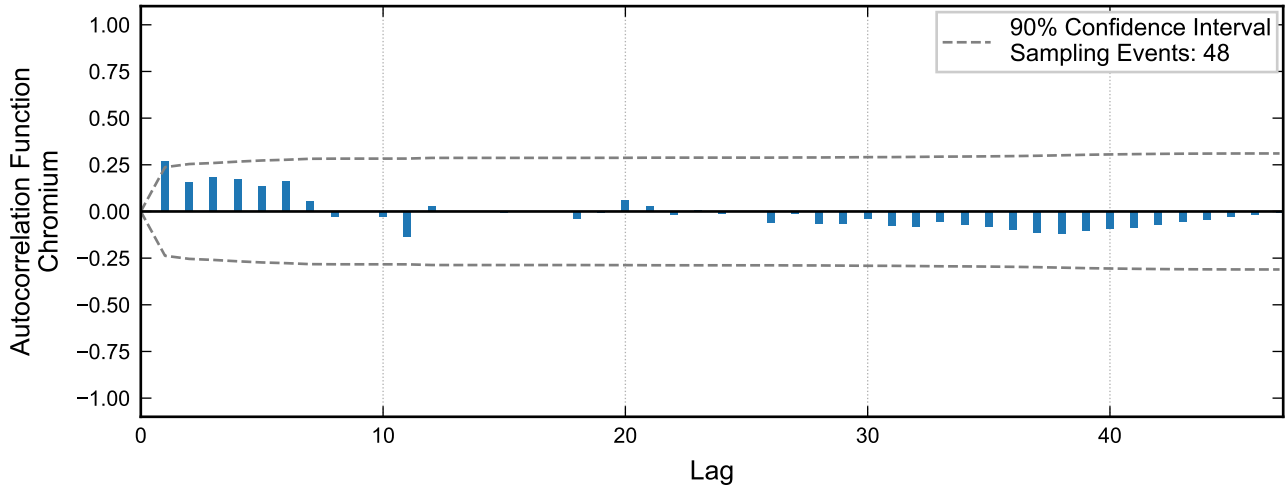

RAMBOLL

Autocorrelation at Well I-J, 2020 - 2023
Nevada Environmental Response Trust Site
Henderson, Nevada

Drafter: JH	Date: 2025-02-17	Contract Number: 1940112035	Approved:	Revised:

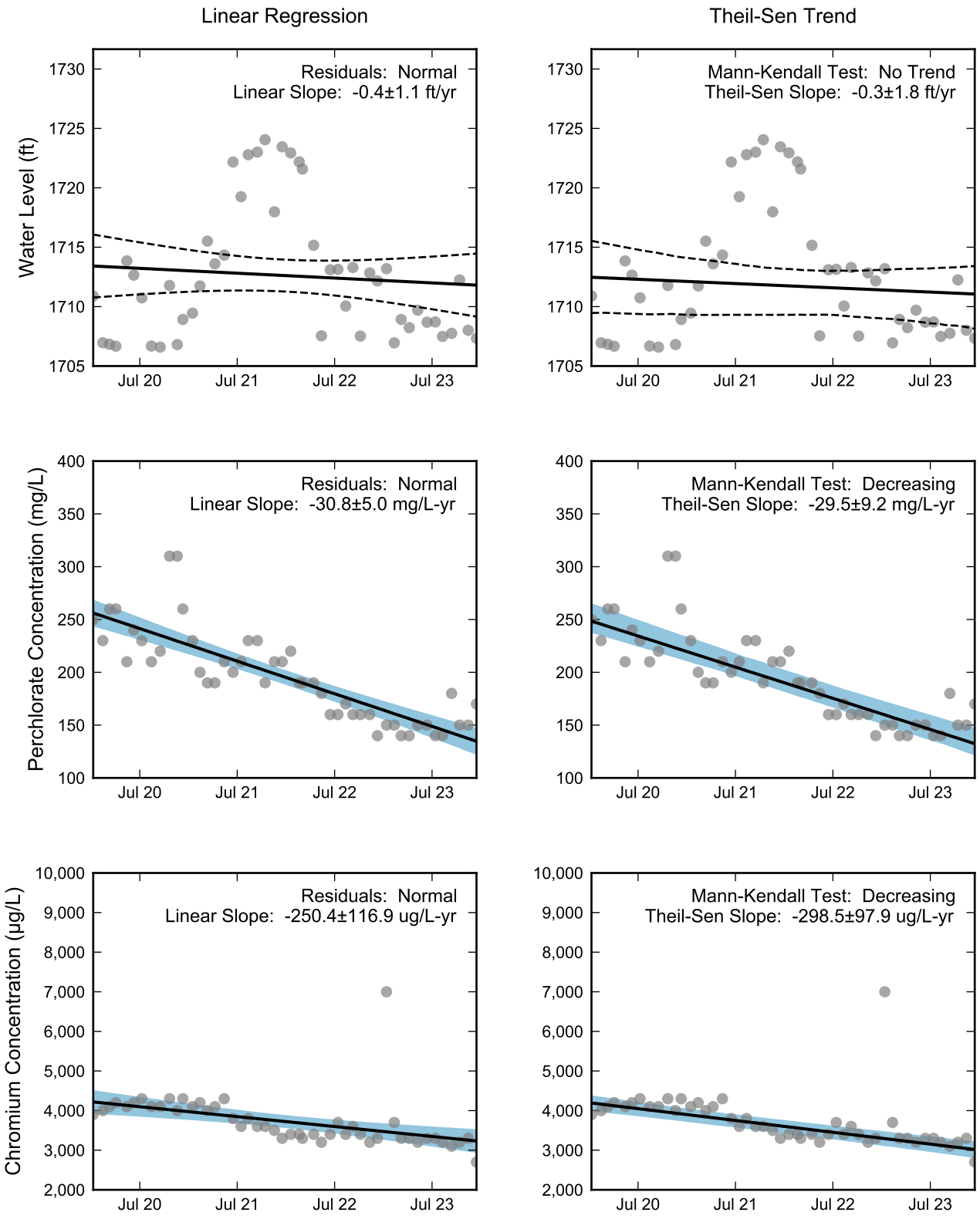

Thick black lines are linear regression and Theil-Sen trend lines.
Increasing and decreasing trends are represented by red and blue shading, respectively.
Shaded areas or dashed black lines represent the 90% confidence intervals of the calculated slope.

RAMBOLL

Statistical Trend Analysis of Well I-J, 2020 - 2023
Nevada Environmental Response Trust Site
Henderson, Nevada

Drafter: JH	Date: 2025-02-17	Contract Number: 1940112035	Approved:	Revised:

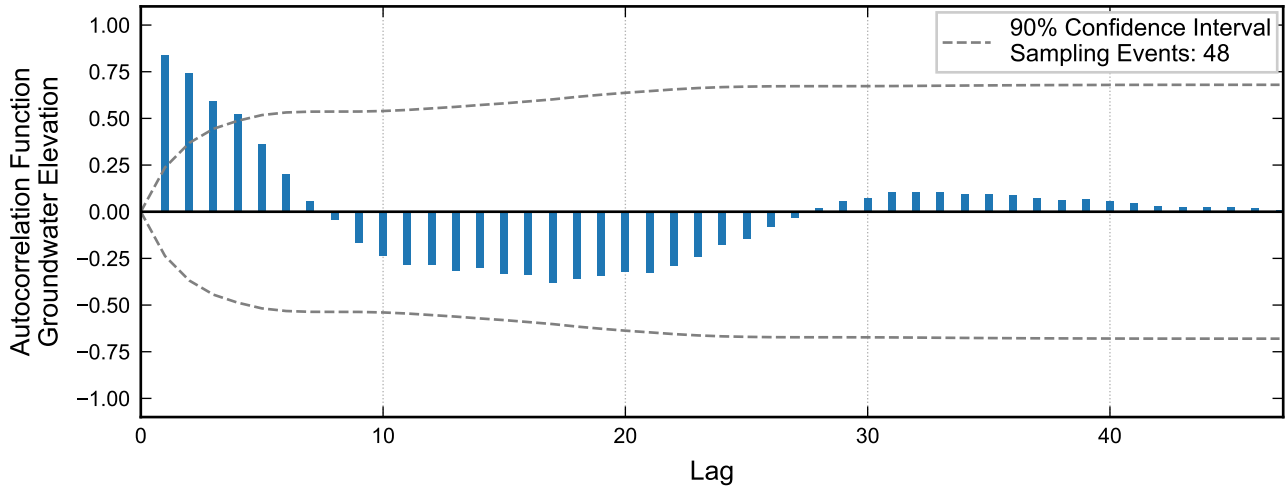

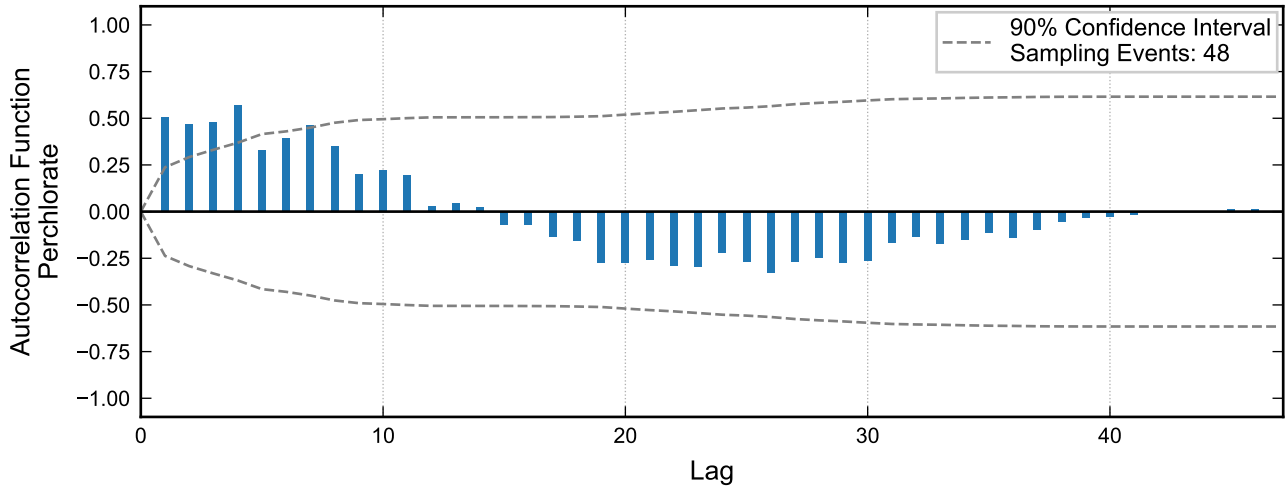

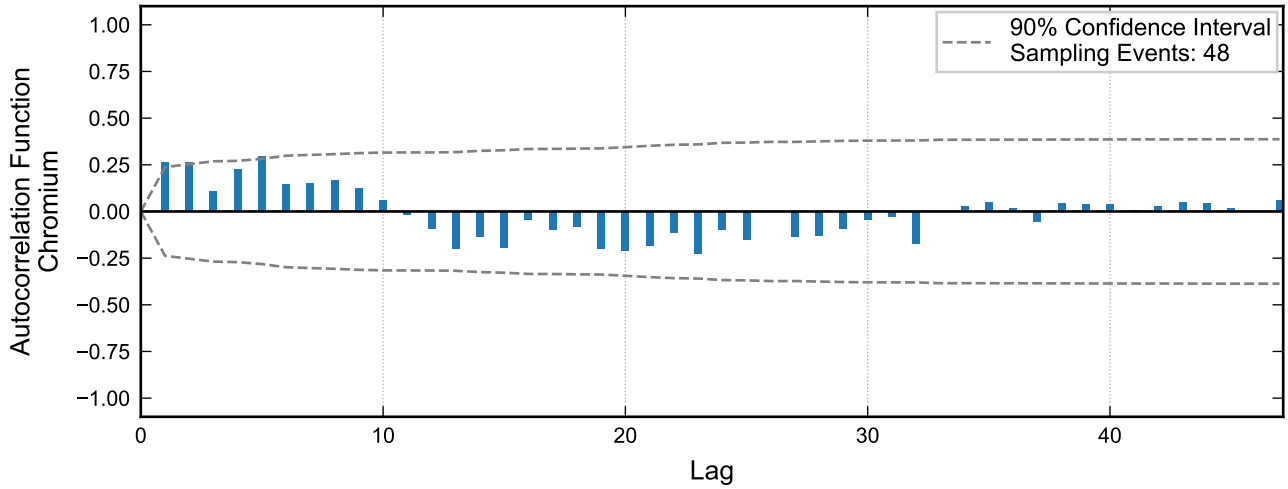

RAMBOLL

Autocorrelation at Well I-K, 2020 - 2023
Nevada Environmental Response Trust Site
Henderson, Nevada

Drafter: JH	Date: 2025-02-17	Contract Number: 1940112035	Approved:	Revised:

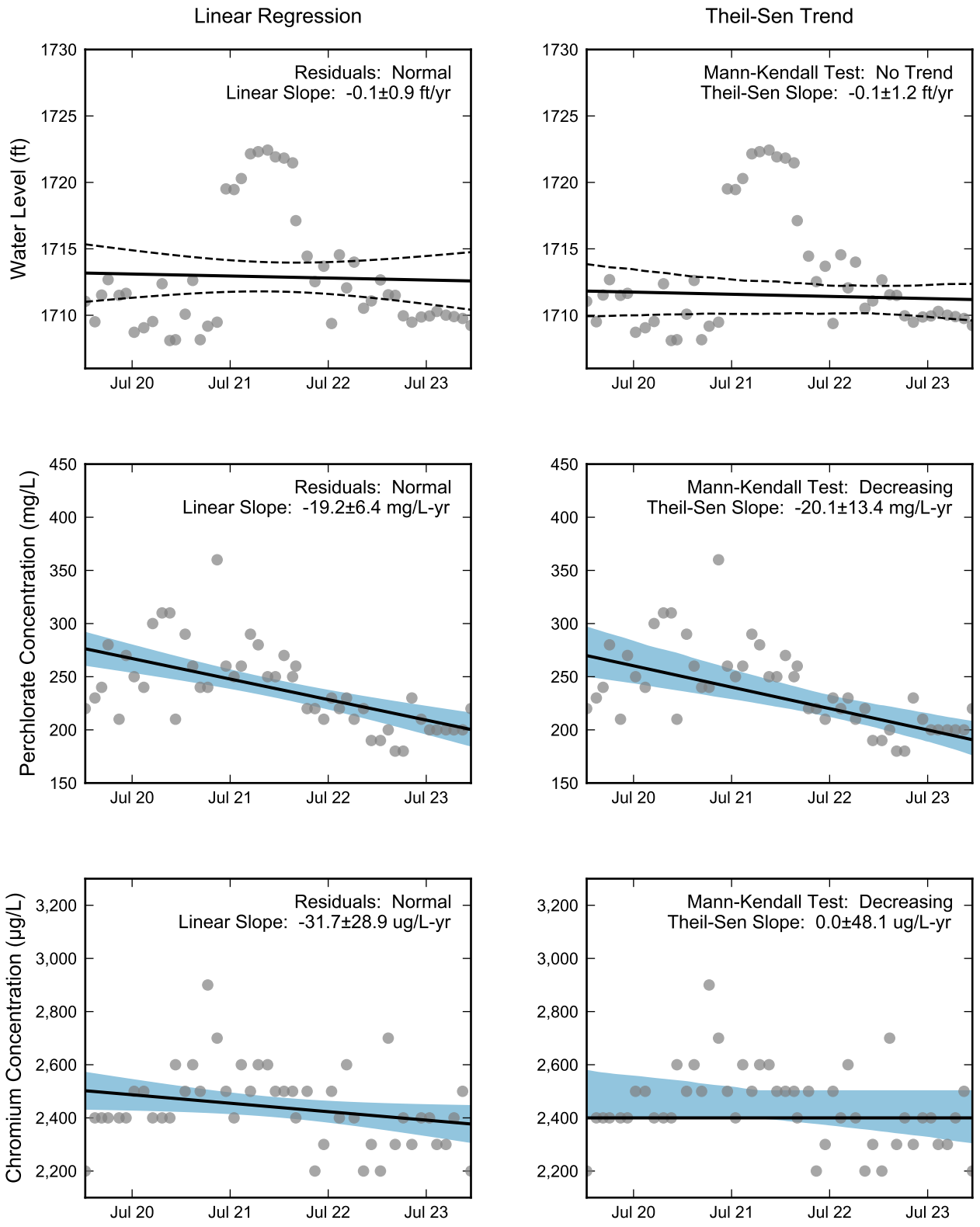

Thick black lines are linear regression and Theil-Sen trend lines.
Increasing and decreasing trends are represented by red and blue shading, respectively.
Shaded areas or dashed black lines represent the 90% confidence intervals of the calculated slope.

RAMBOLL

Statistical Trend Analysis of Well I-K, 2020 - 2023
Nevada Environmental Response Trust Site
Henderson, Nevada

Drafter: JH	Date: 2025-02-17	Contract Number: 1940112035	Approved:	Revised:

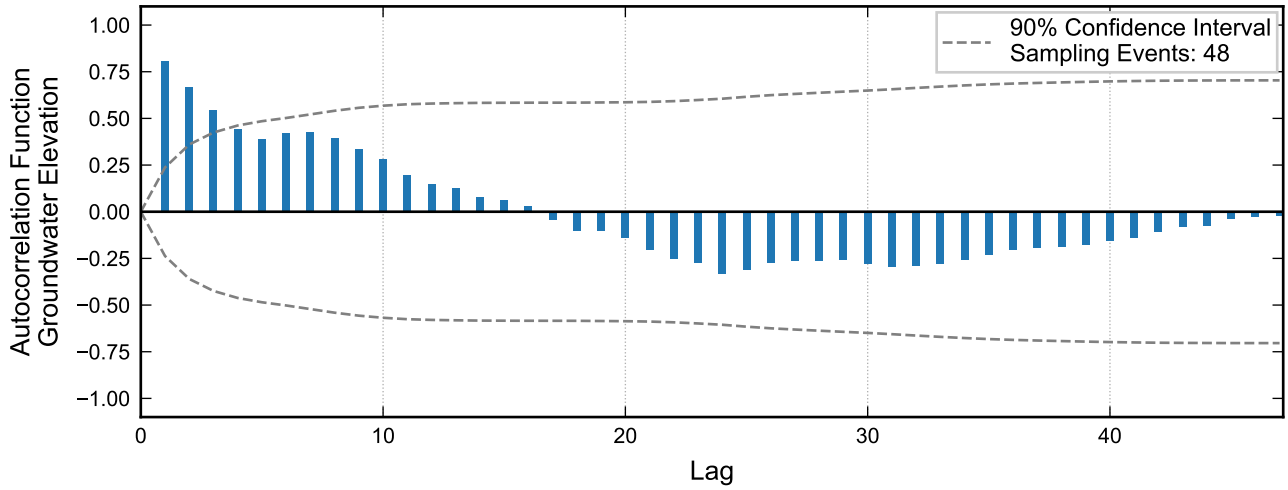

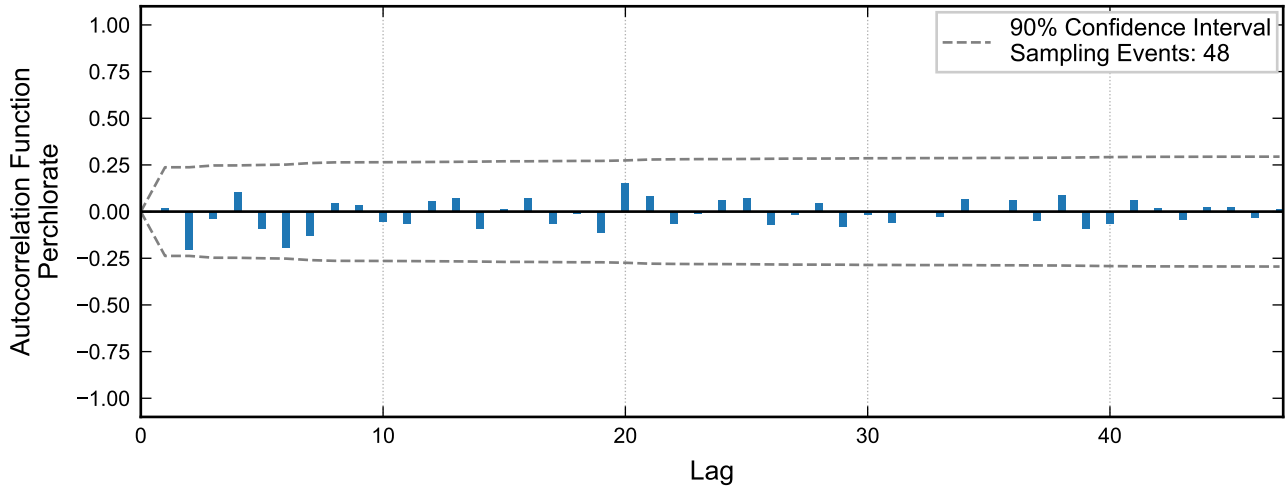

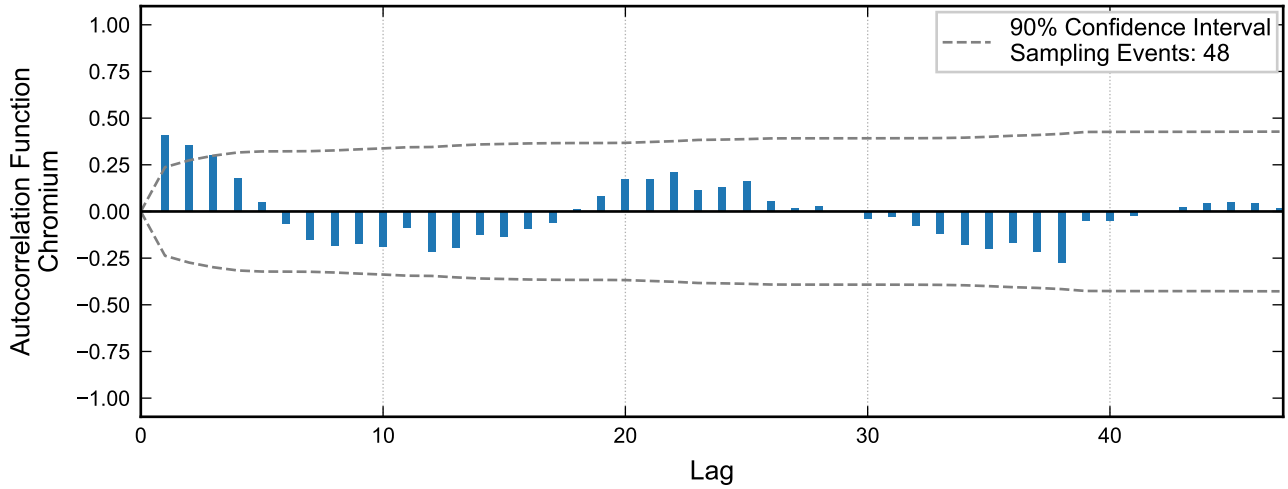

RAMBOLL

Autocorrelation at Well I-L, 2020 - 2023
Nevada Environmental Response Trust Site
Henderson, Nevada

Drafter: JH	Date: 2025-02-17	Contract Number: 1940112035	Approved:	Revised:

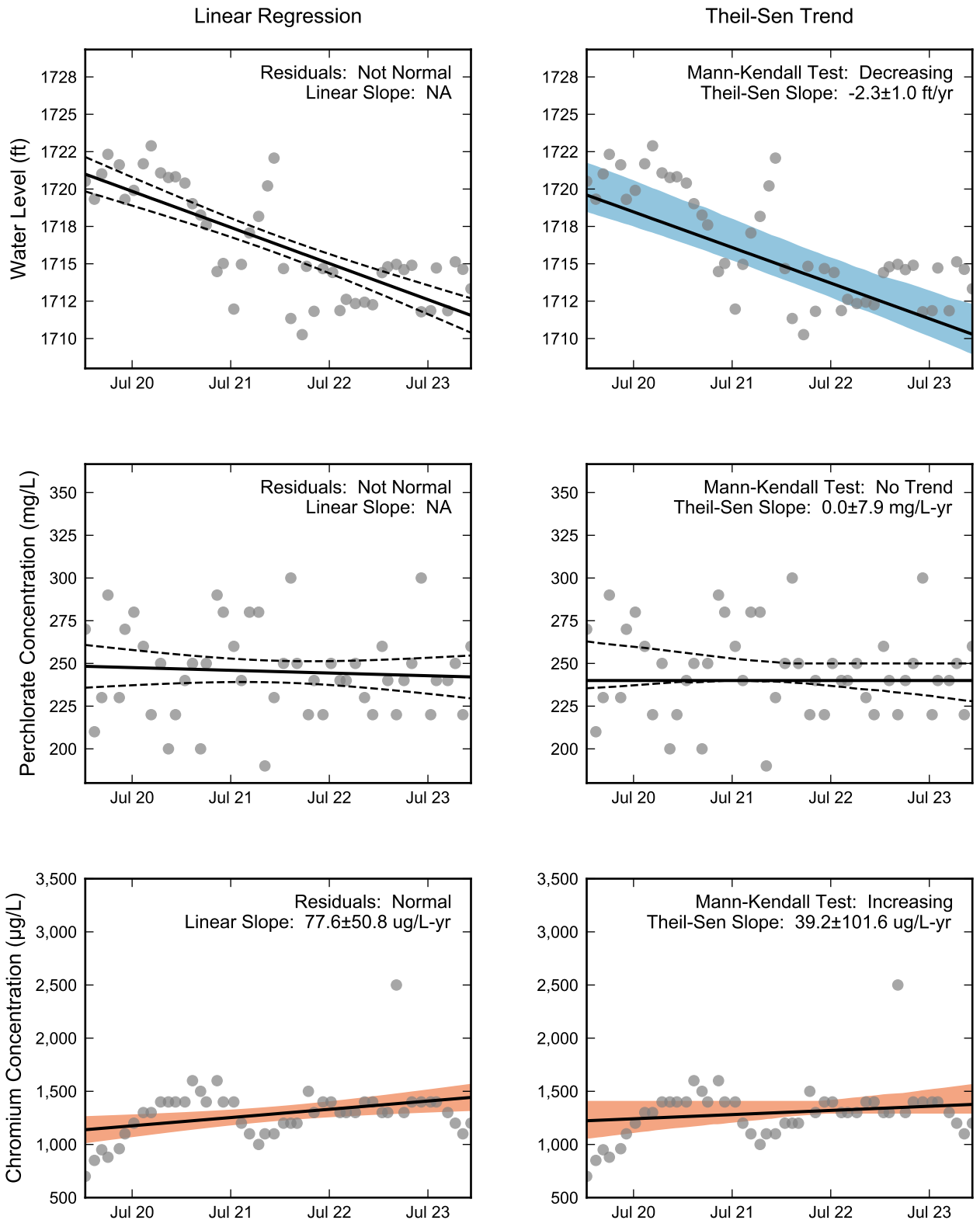

Thick black lines are linear regression and Theil-Sen trend lines.
Increasing and decreasing trends are represented by red and blue shading, respectively.
Shaded areas or dashed black lines represent the 90% confidence intervals of the calculated slope.

RAMBOLL

Statistical Trend Analysis of Well I-L, 2020 - 2023
Nevada Environmental Response Trust Site
Henderson, Nevada

Drafter: JH	Date: 2025-02-17	Contract Number: 1940112035	Approved:	Revised:

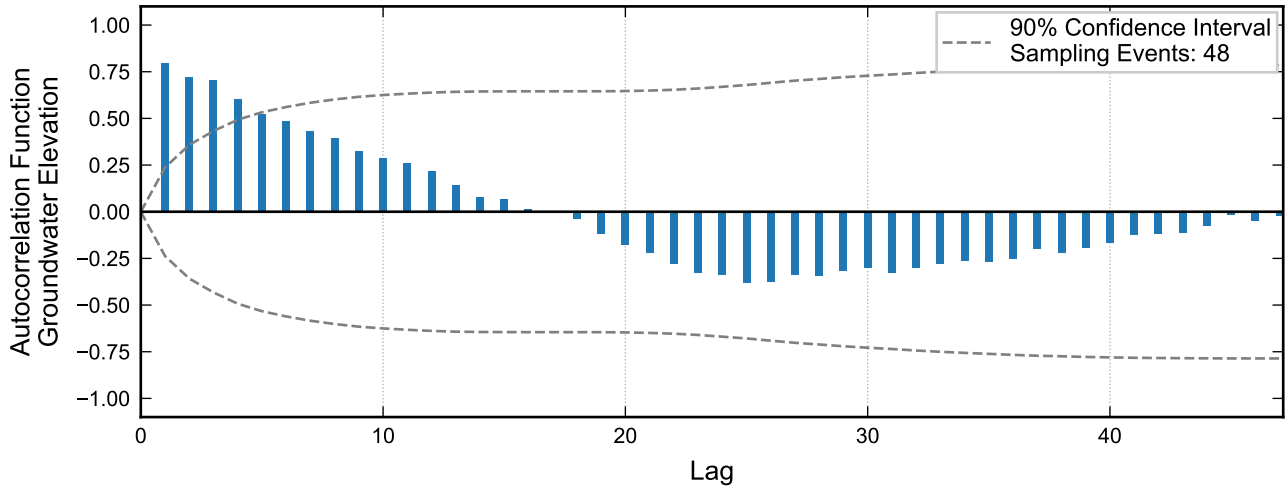

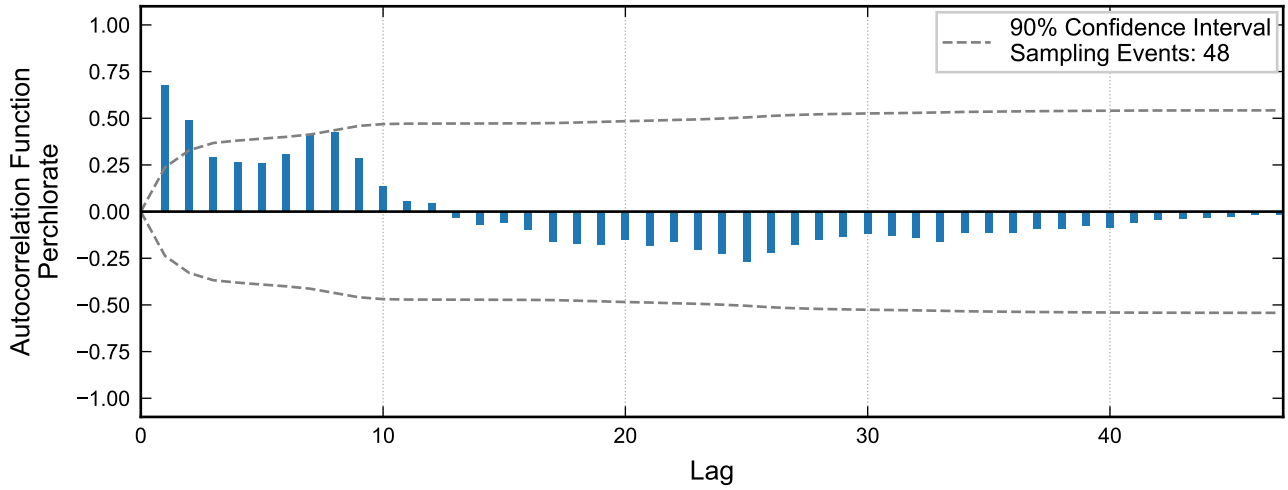

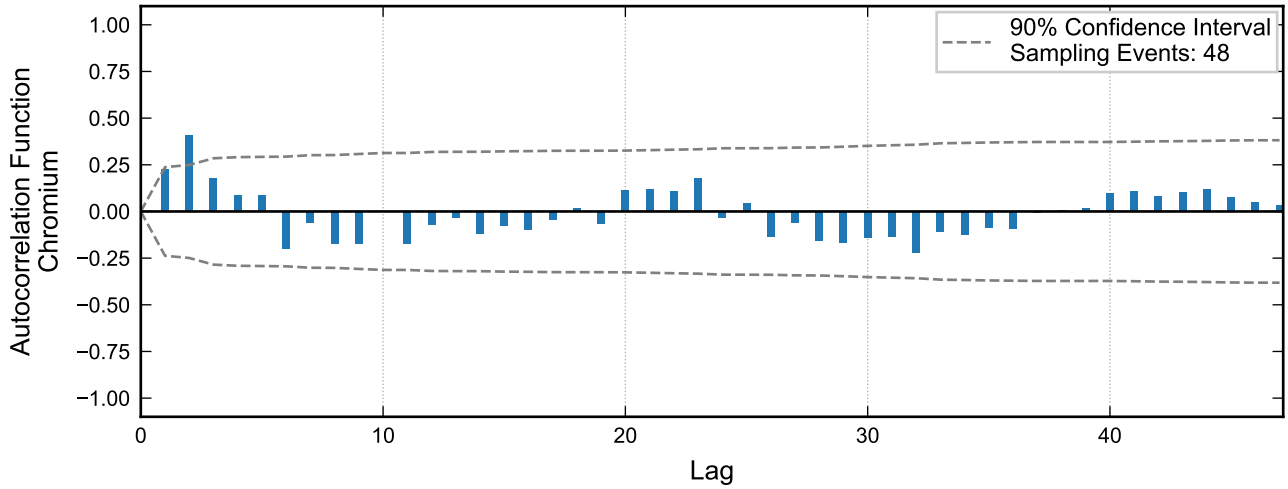

RAMBOLL

Autocorrelation at Well I-M, 2020 - 2023
Nevada Environmental Response Trust Site
Henderson, Nevada

Drafter: JH	Date: 2025-02-17	Contract Number: 1940112035	Approved:	Revised:

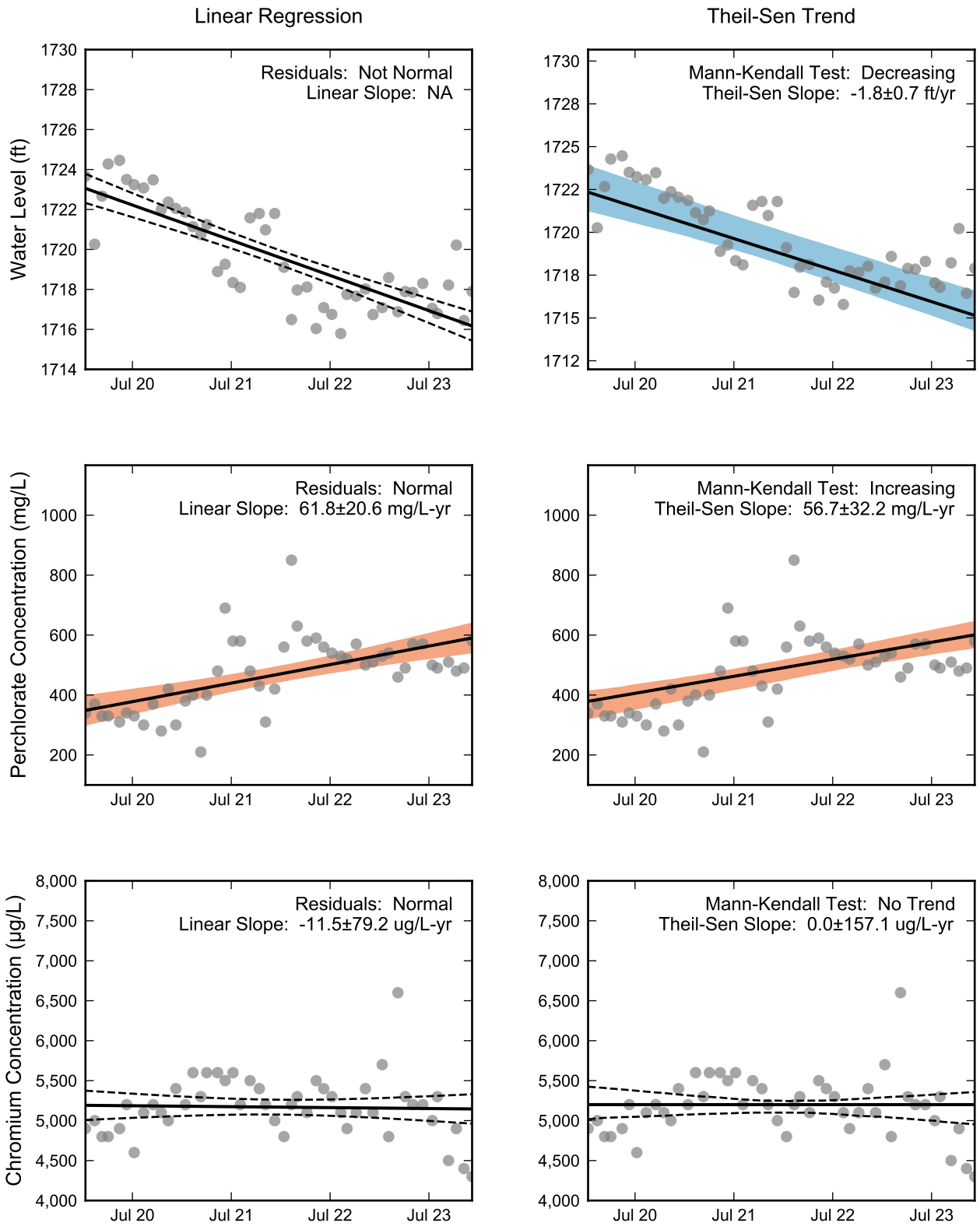

Thick black lines are linear regression and Theil-Sen trend lines.
Increasing and decreasing trends are represented by red and blue shading, respectively.
Shaded areas or dashed black lines represent the 90% confidence intervals of the calculated slope.

RAMBOLL

Statistical Trend Analysis of Well I-M, 2020 - 2023
Nevada Environmental Response Trust Site
Henderson, Nevada

Drafter: JH	Date: 2025-02-17	Contract Number: 1940112035	Approved:	Revised:

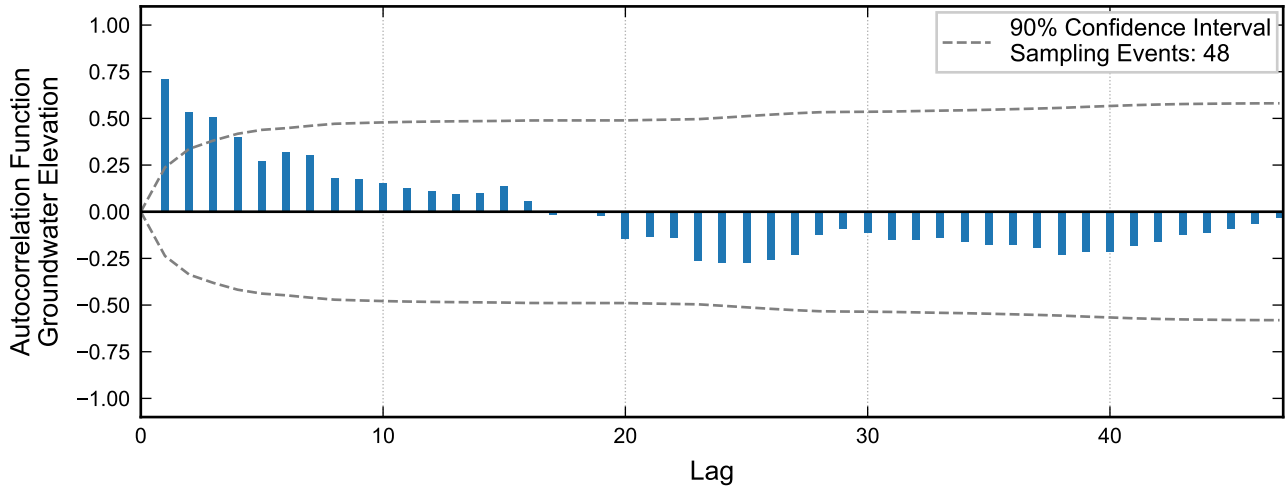

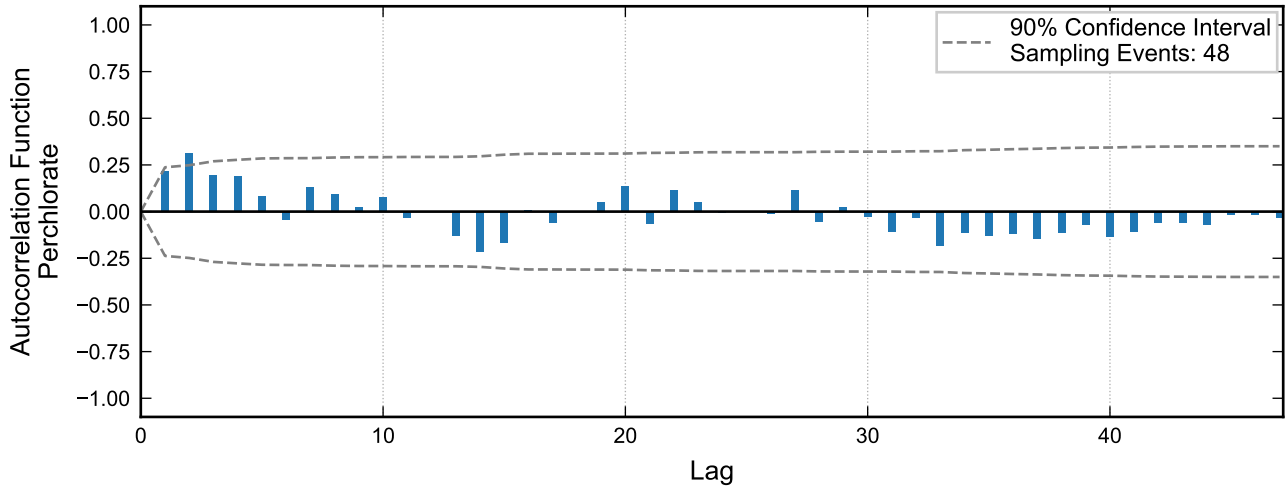

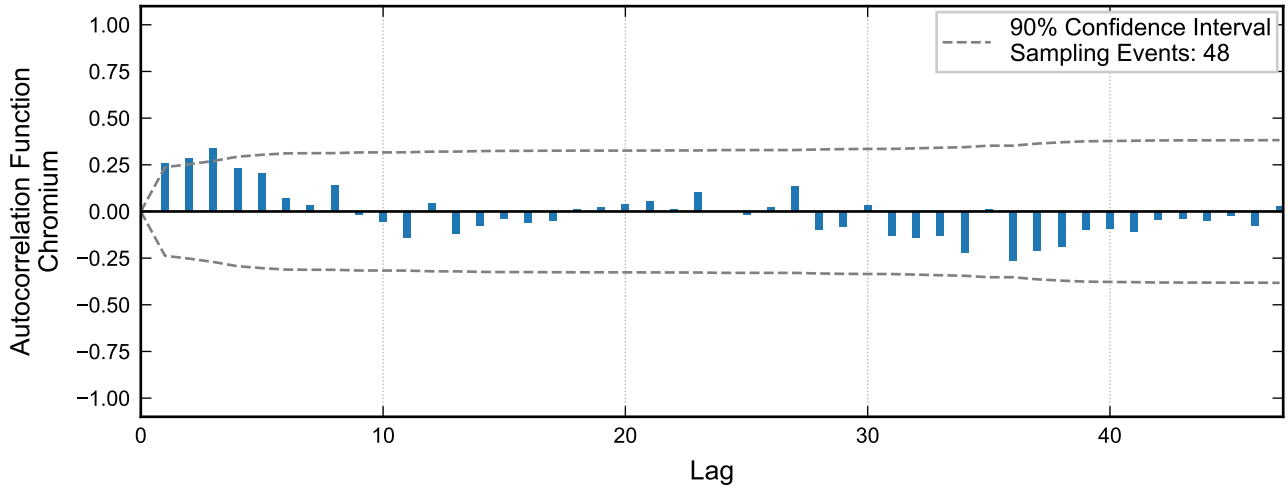

RAMBOLL

Autocorrelation at Well I-N, 2020 - 2023
Nevada Environmental Response Trust Site
Henderson, Nevada

Drafter: JH	Date: 2025-02-17	Contract Number: 1940112035	Approved:	Revised:

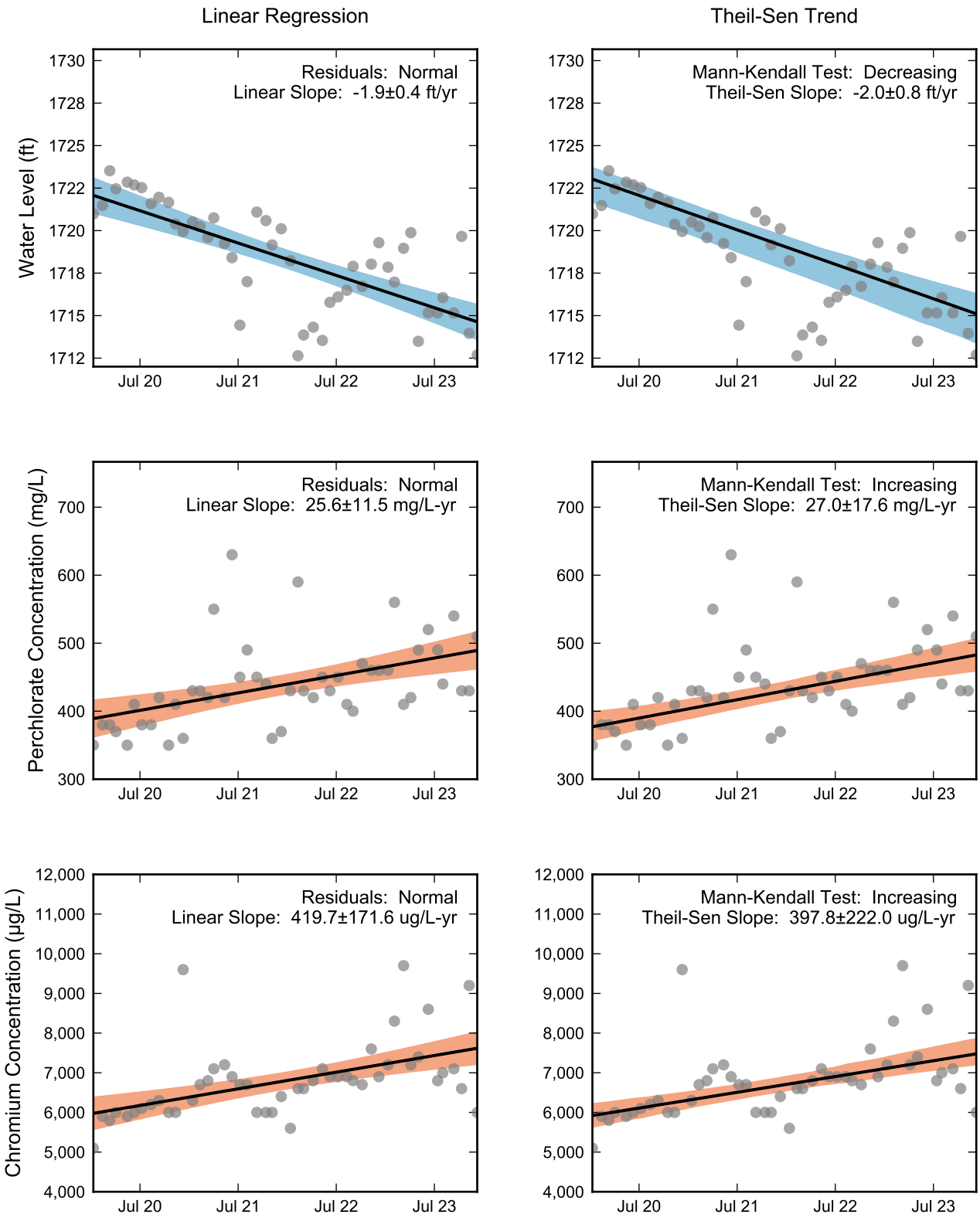

Thick black lines are linear regression and Theil-Sen trend lines.
Increasing and decreasing trends are represented by red and blue shading, respectively.
Shaded areas or dashed black lines represent the 90% confidence intervals of the calculated slope.

RAMBOLL

Statistical Trend Analysis of Well I-N, 2020 - 2023
Nevada Environmental Response Trust Site
Henderson, Nevada

Drafter: JH	Date: 2025-02-17	Contract Number: 1940112035	Approved:	Revised:

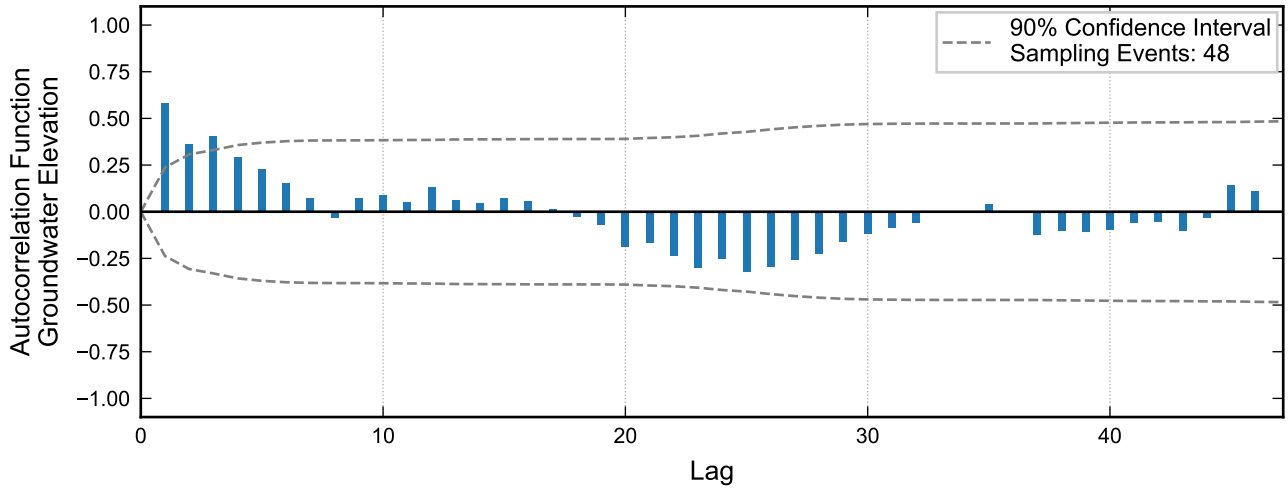

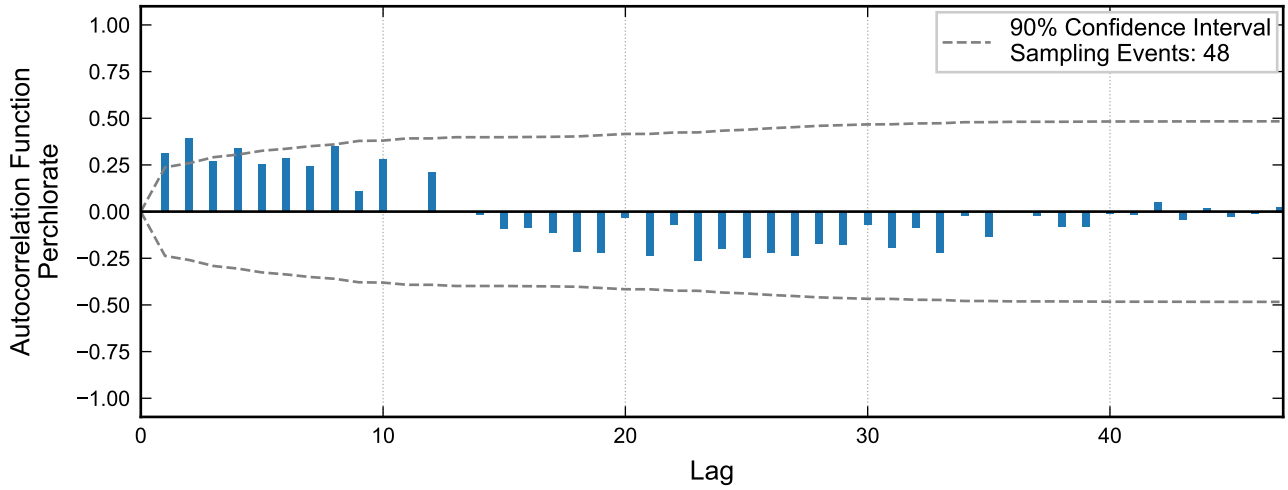

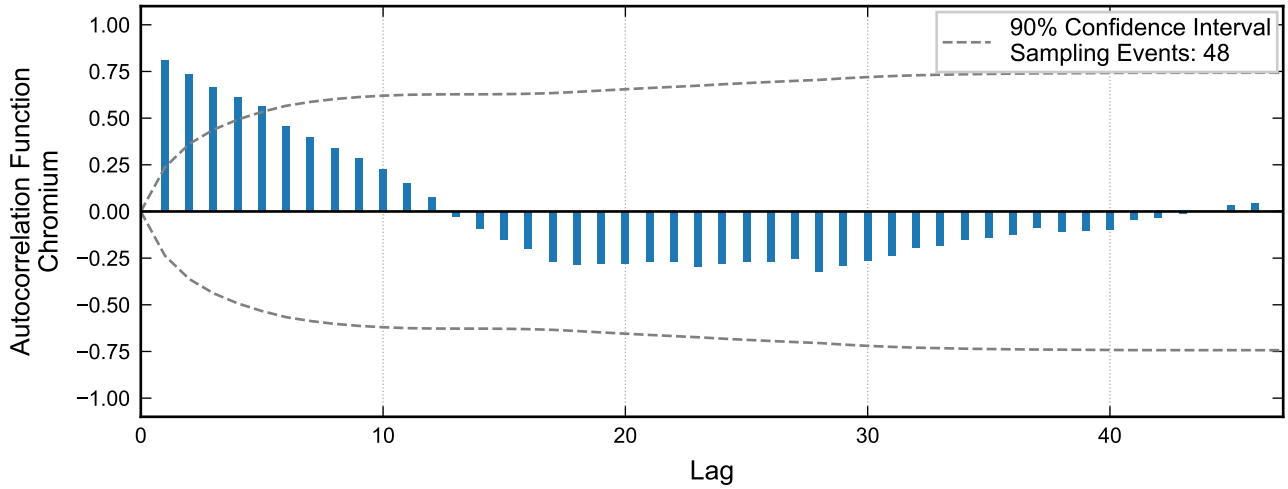

RAMBOLL

Autocorrelation at Well I-O, 2020 - 2023
Nevada Environmental Response Trust Site
Henderson, Nevada

Drafter: JH	Date: 2025-02-17	Contract Number: 1940112035	Approved:	Revised:

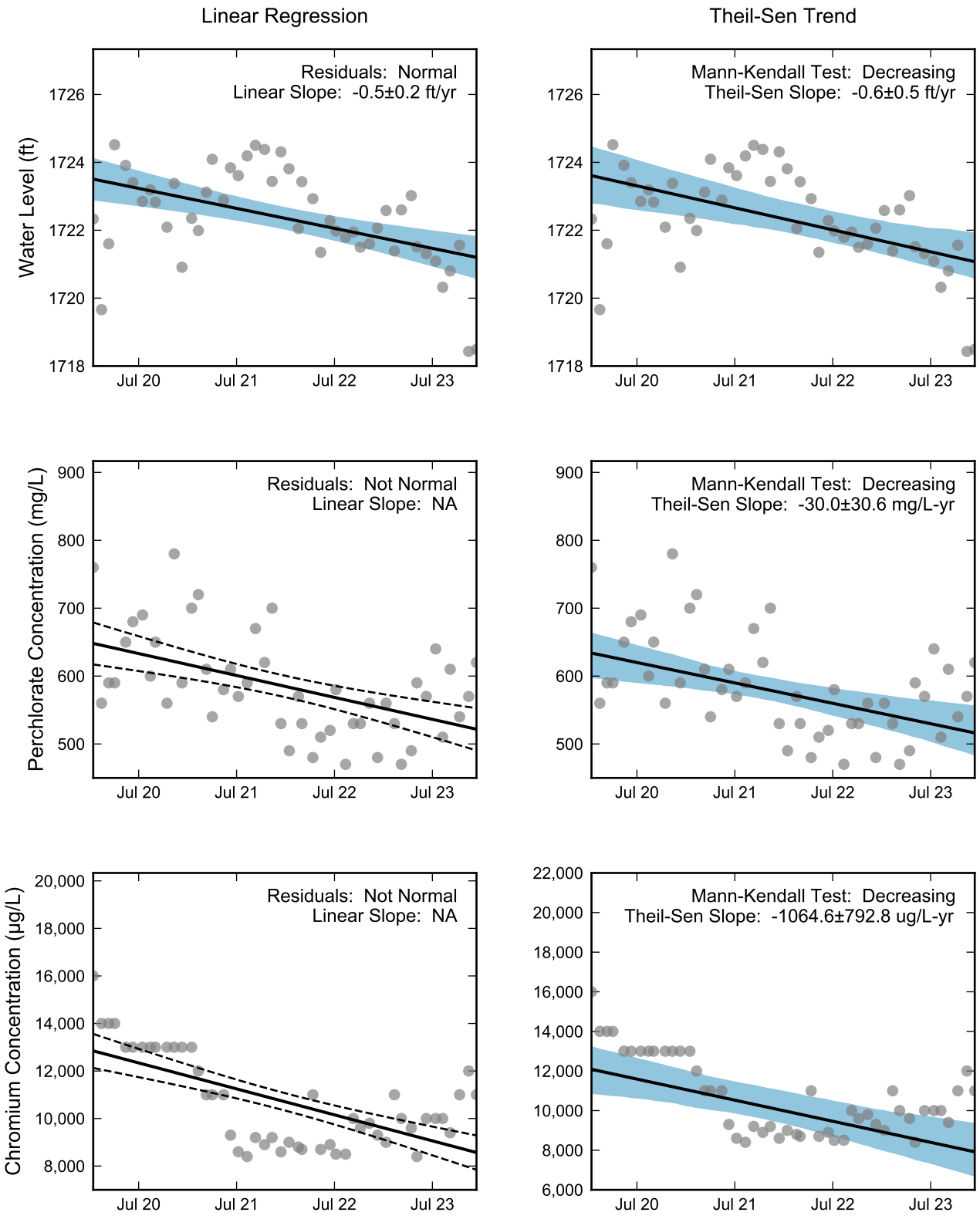

Thick black lines are linear regression and Theil-Sen trend lines.
Increasing and decreasing trends are represented by red and blue shading, respectively.
Shaded areas or dashed black lines represent the 90% confidence intervals of the calculated slope.

RAMBOLL

Statistical Trend Analysis of Well I-O, 2020 - 2023
Nevada Environmental Response Trust Site
Henderson, Nevada

Drafter: JH	Date: 2025-02-17	Contract Number: 1940112035	Approved:	Revised:

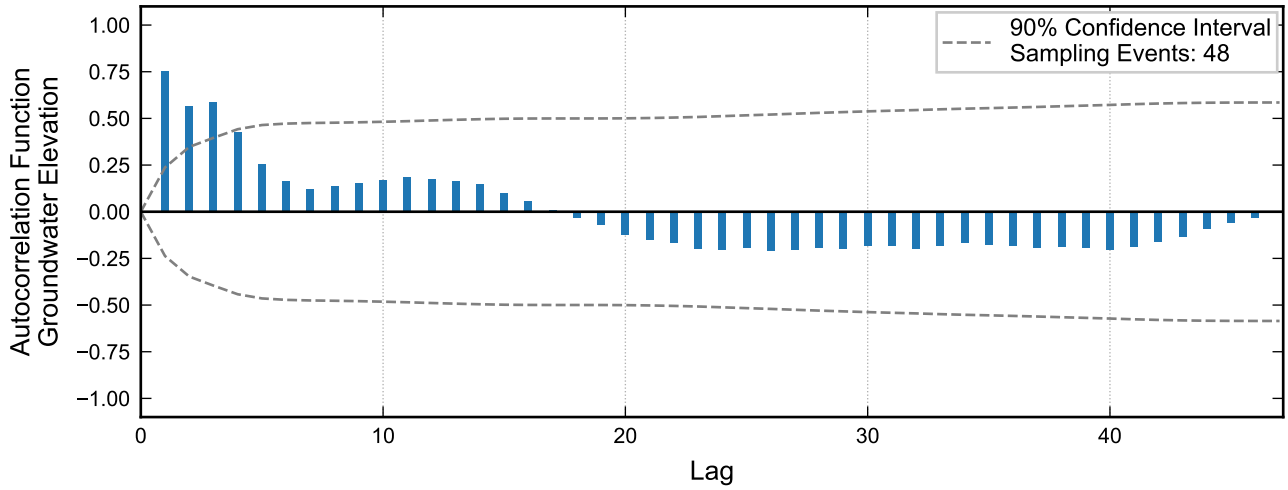

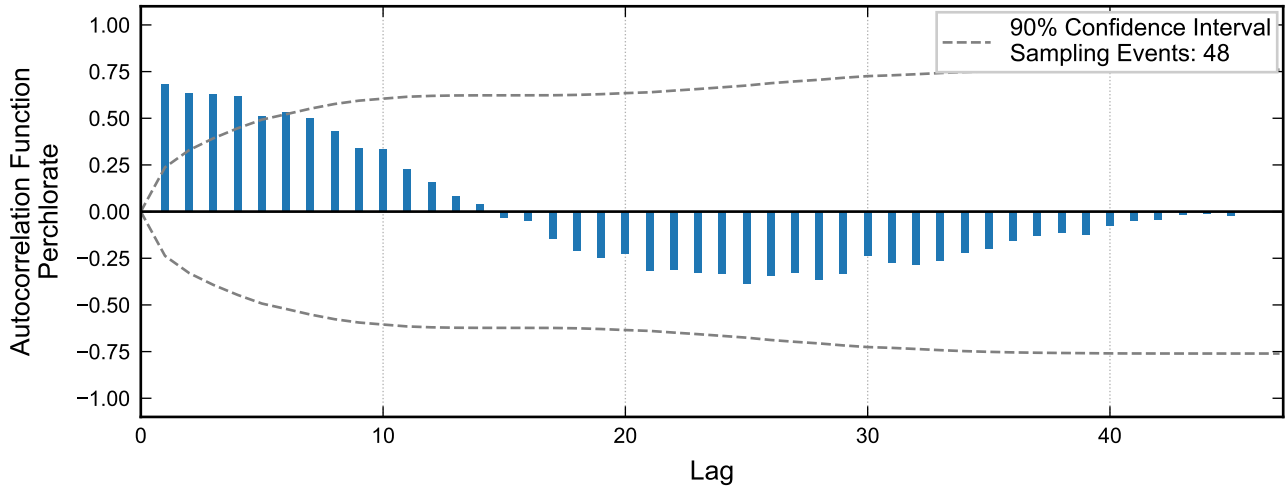

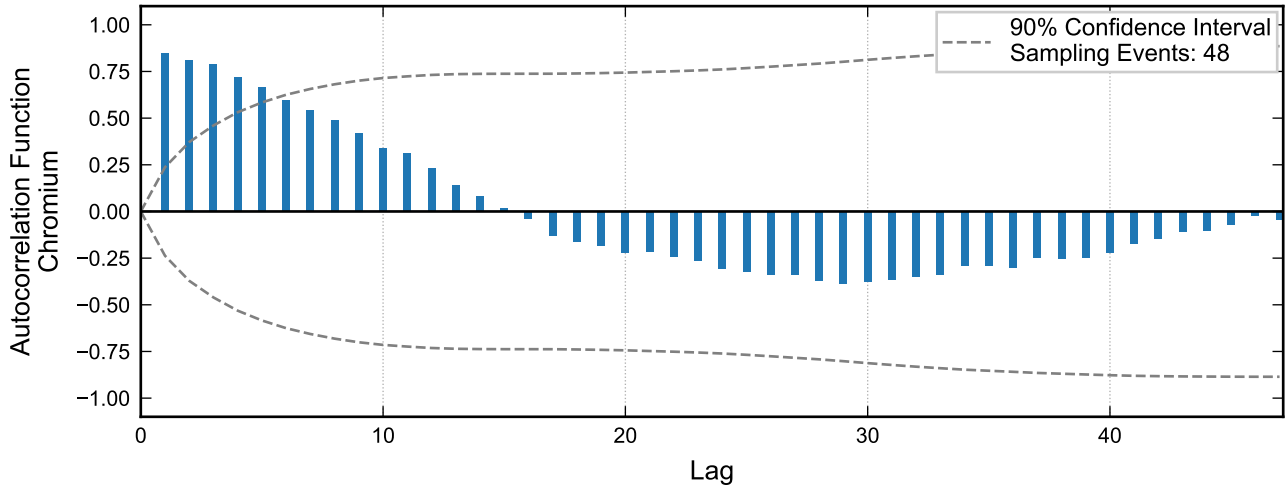

RAMBOLL

Autocorrelation at Well I-P, 2020 - 2023
Nevada Environmental Response Trust Site
Henderson, Nevada

Drafter: JH	Date: 2025-02-17	Contract Number: 1940112035	Approved:	Revised:

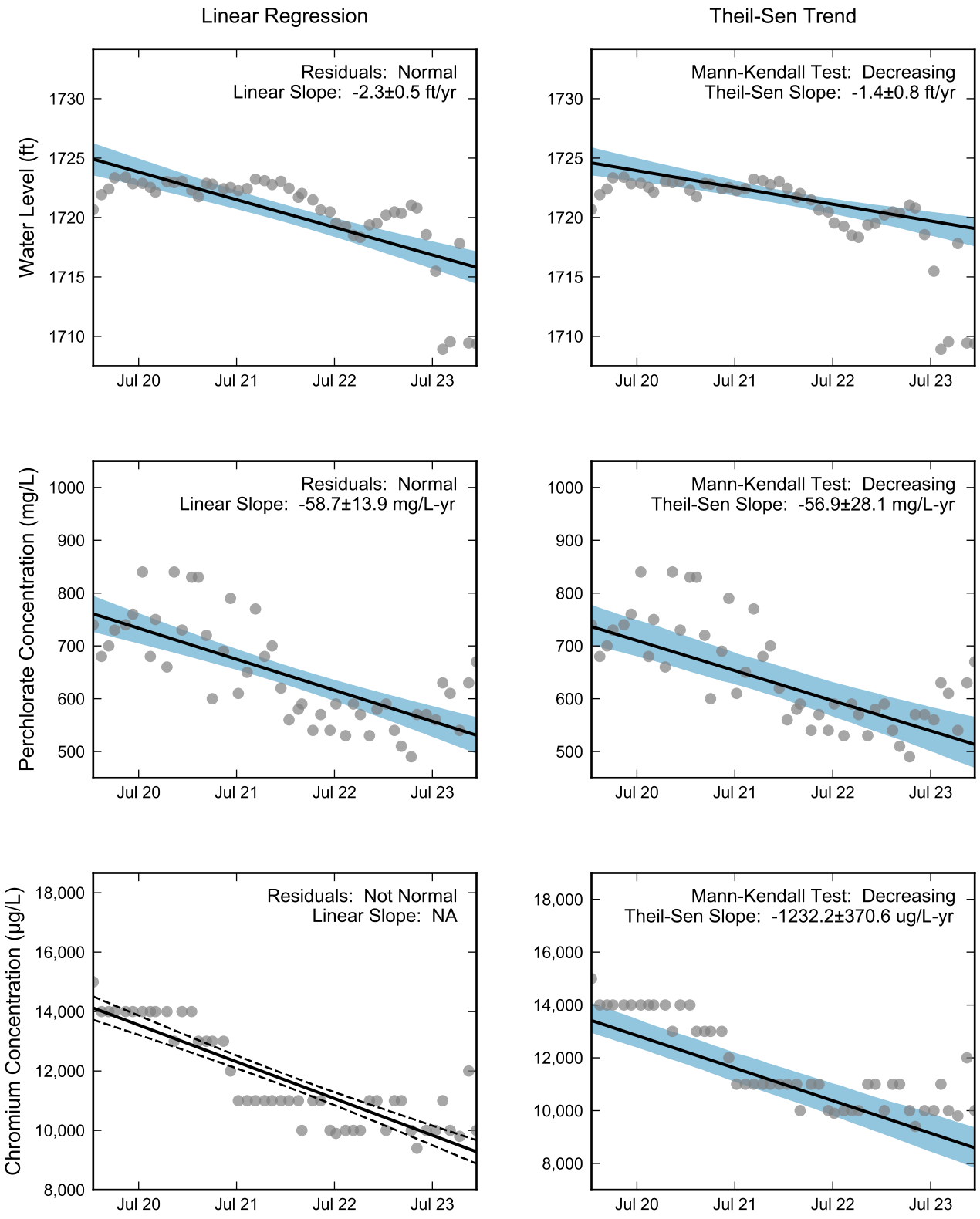

Thick black lines are linear regression and Theil-Sen trend lines.
Increasing and decreasing trends are represented by red and blue shading, respectively.
Shaded areas or dashed black lines represent the 90% confidence intervals of the calculated slope.

RAMBOLL

Statistical Trend Analysis of Well I-P, 2020 - 2023
Nevada Environmental Response Trust Site
Henderson, Nevada

Drafter: JH	Date: 2025-02-17	Contract Number: 1940112035	Approved:	Revised:

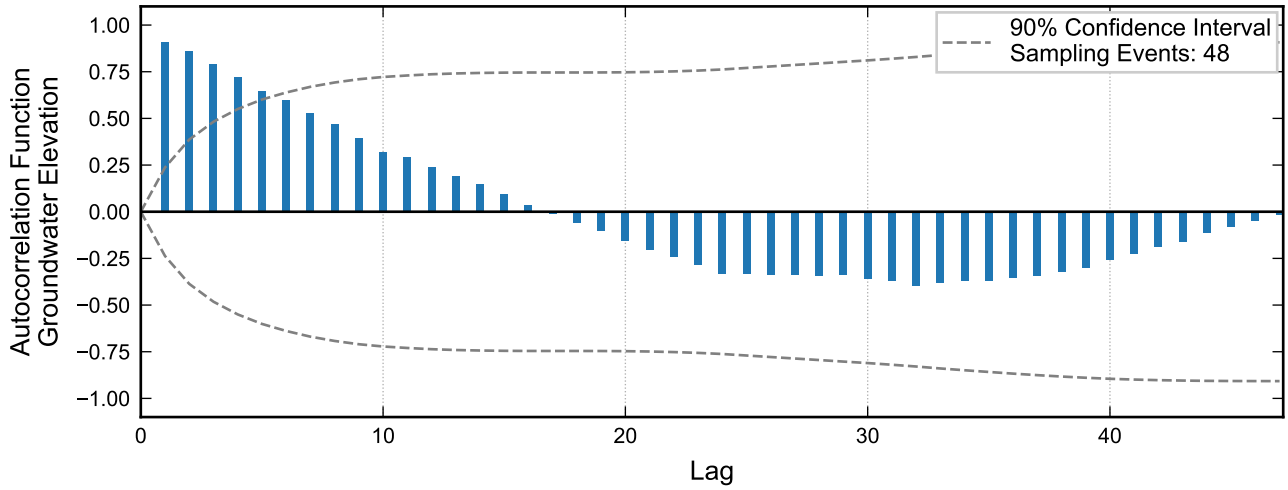

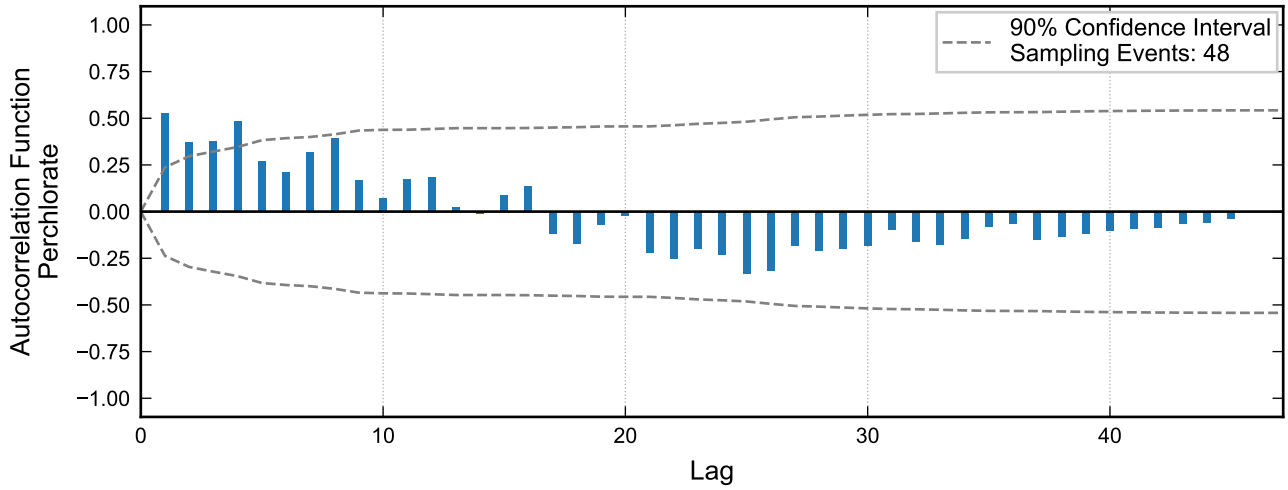

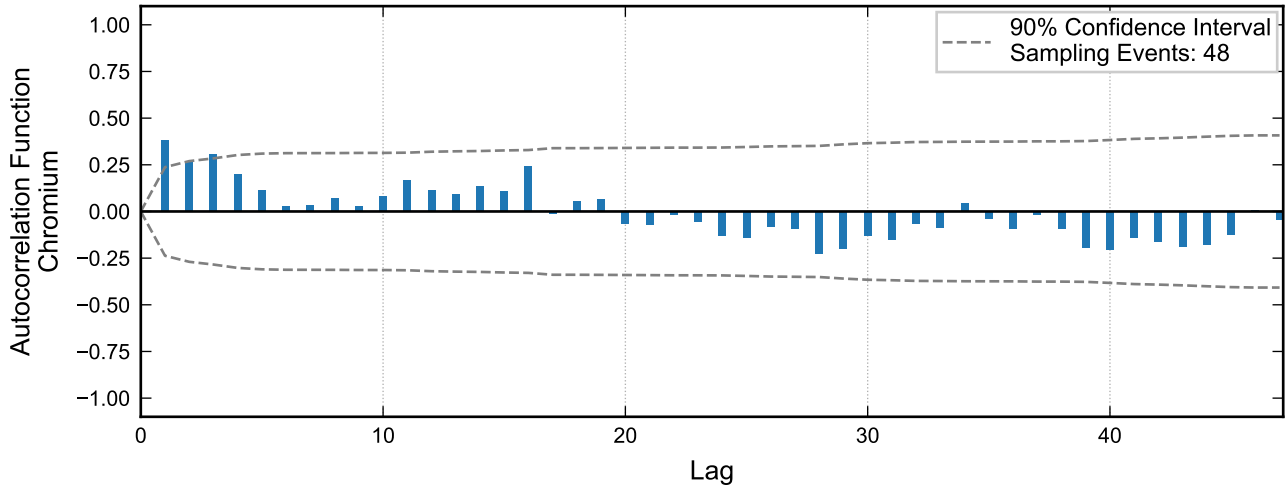

RAMBOLL

Autocorrelation at Well I-Q, 2020 - 2023
Nevada Environmental Response Trust Site
Henderson, Nevada

Drafter: JH	Date: 2025-02-17	Contract Number: 1940112035	Approved:	Revised:

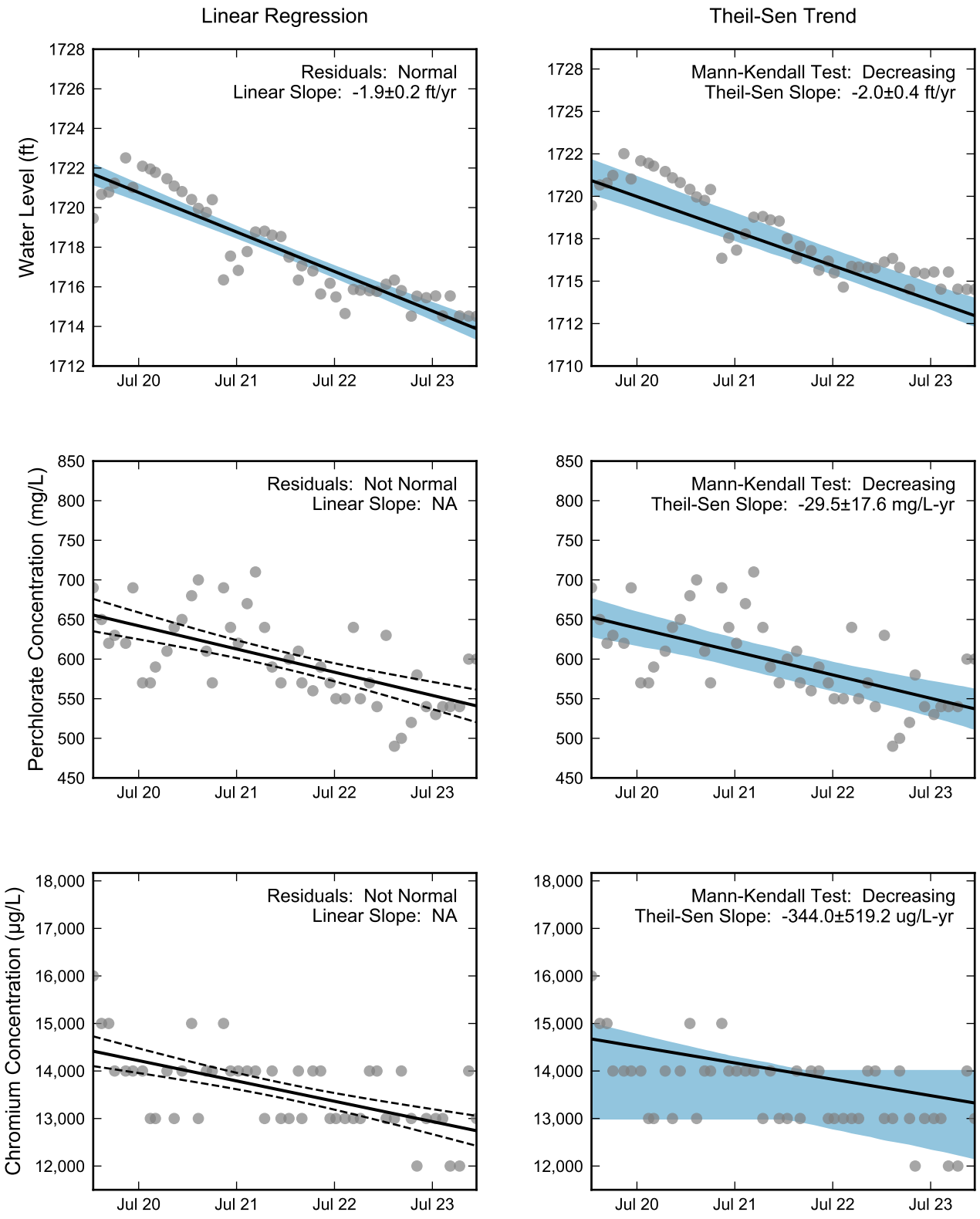

Thick black lines are linear regression and Theil-Sen trend lines.
Increasing and decreasing trends are represented by red and blue shading, respectively.
Shaded areas or dashed black lines represent the 90% confidence intervals of the calculated slope.

RAMBOLL

Statistical Trend Analysis of Well I-Q, 2020 - 2023
Nevada Environmental Response Trust Site
Henderson, Nevada

Drafter: JH	Date: 2025-02-17	Contract Number: 1940112035	Approved:	Revised:

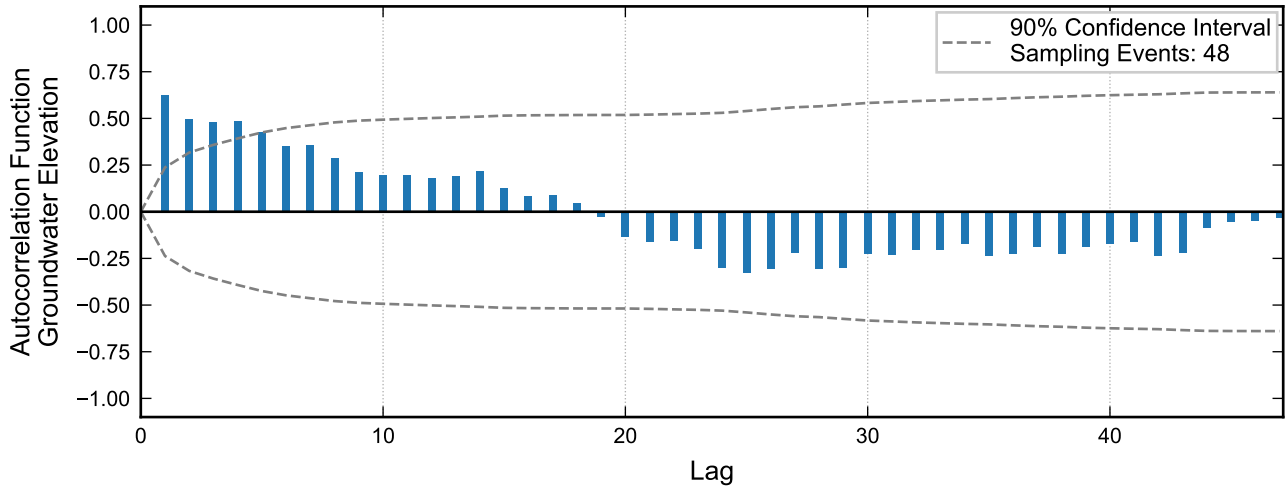

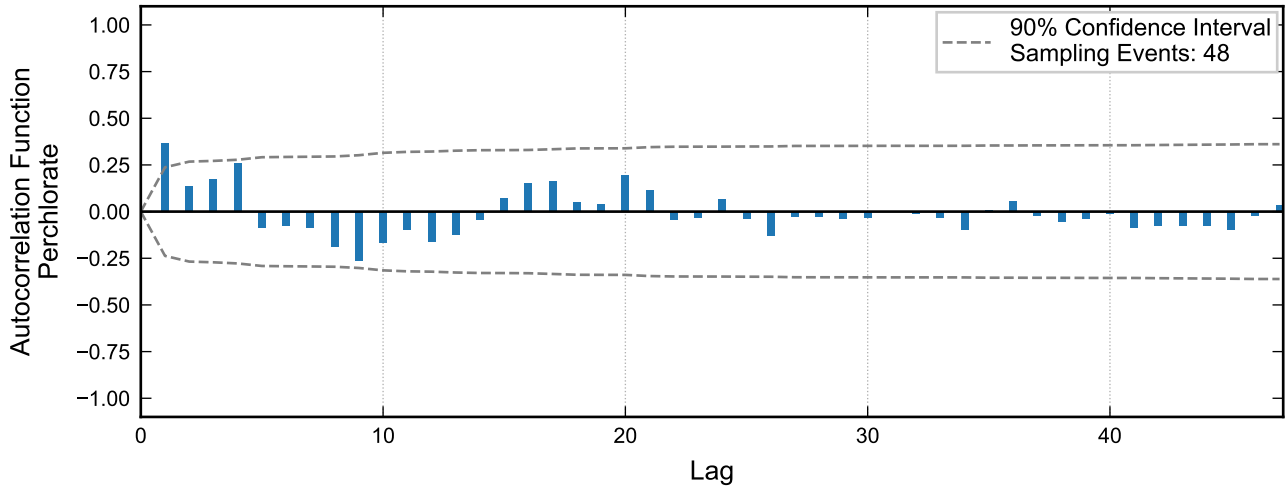

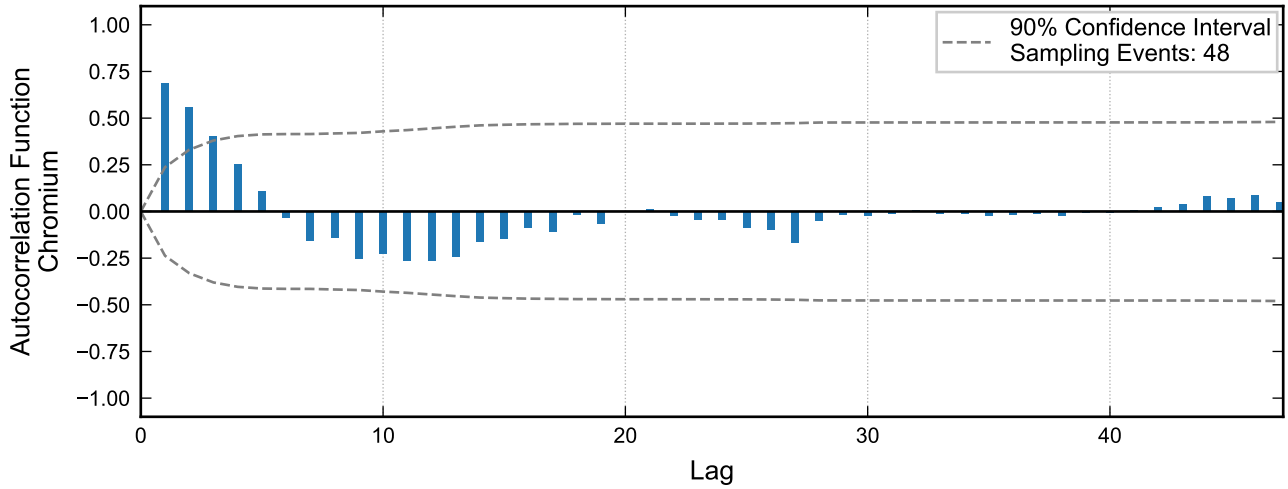

RAMBOLL

Autocorrelation at Well I-R, 2020 - 2023
Nevada Environmental Response Trust Site
Henderson, Nevada

Drafter: JH	Date: 2025-02-17	Contract Number: 1940112035	Approved:	Revised:

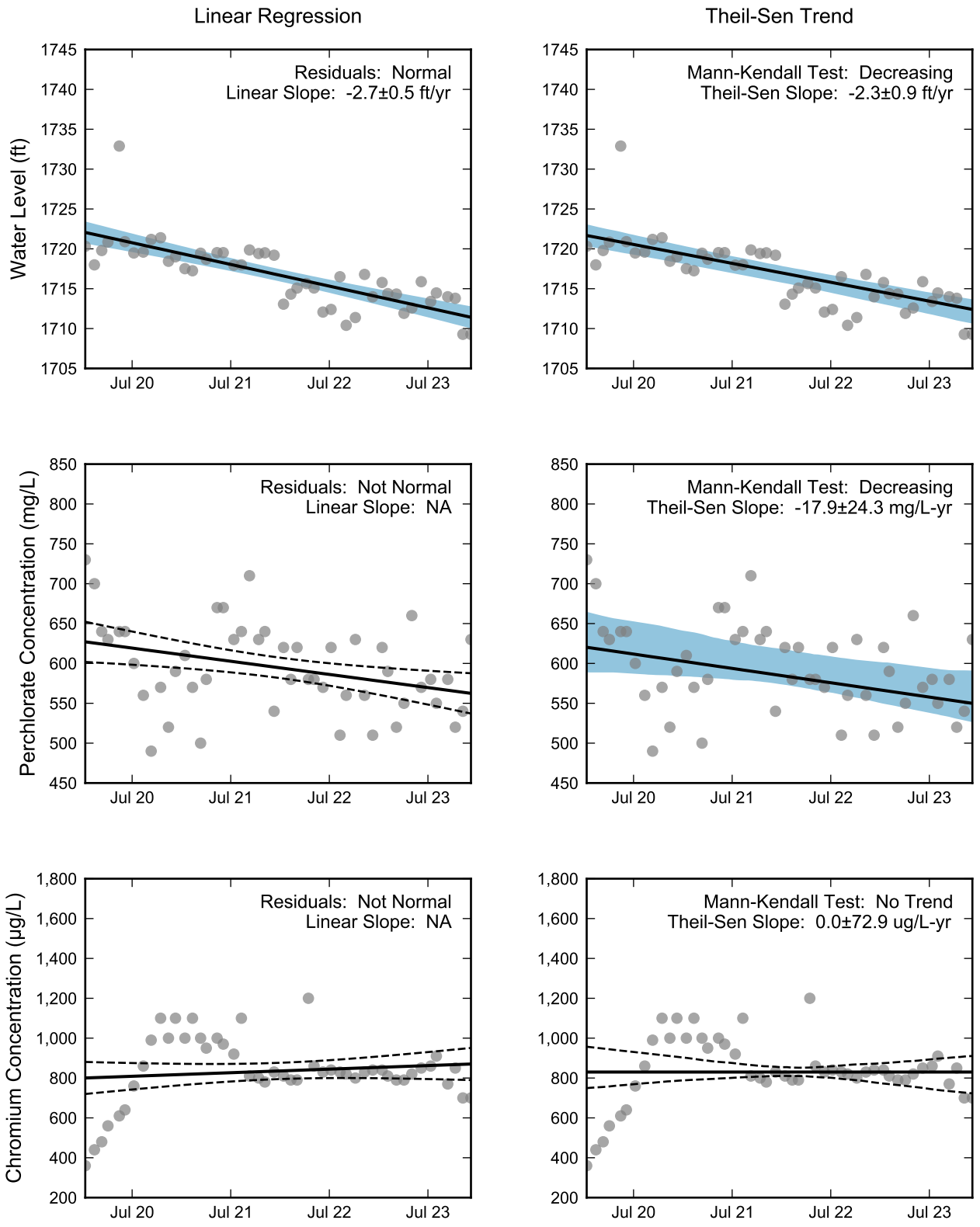

Thick black lines are linear regression and Theil-Sen trend lines.
Increasing and decreasing trends are represented by red and blue shading, respectively.
Shaded areas or dashed black lines represent the 90% confidence intervals of the calculated slope.

RAMBOLL

Statistical Trend Analysis of Well I-R, 2020 - 2023
Nevada Environmental Response Trust Site
Henderson, Nevada

Drafter: JH	Date: 2025-02-17	Contract Number: 1940112035	Approved:	Revised:

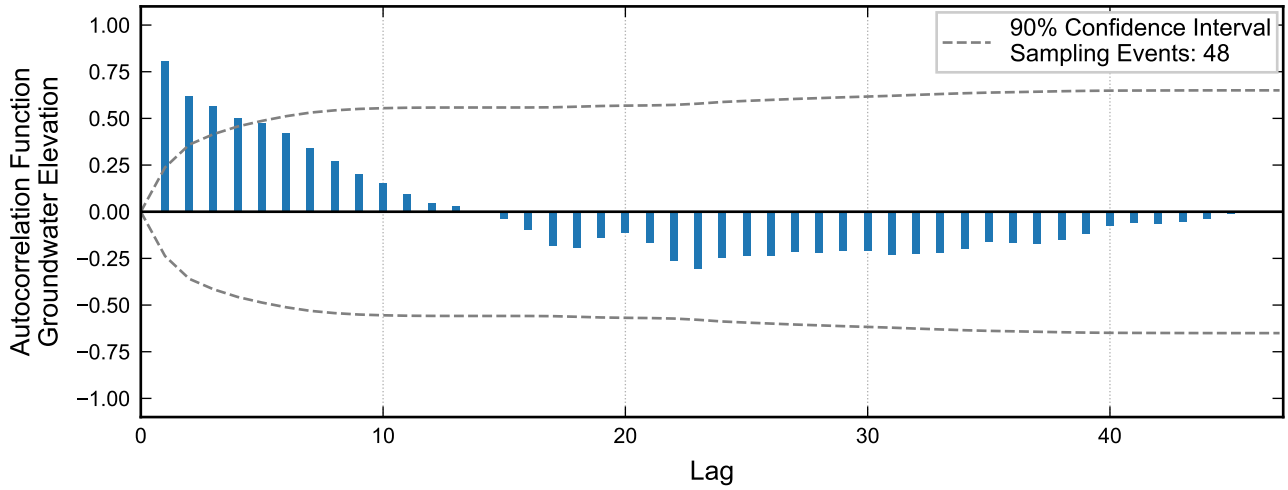

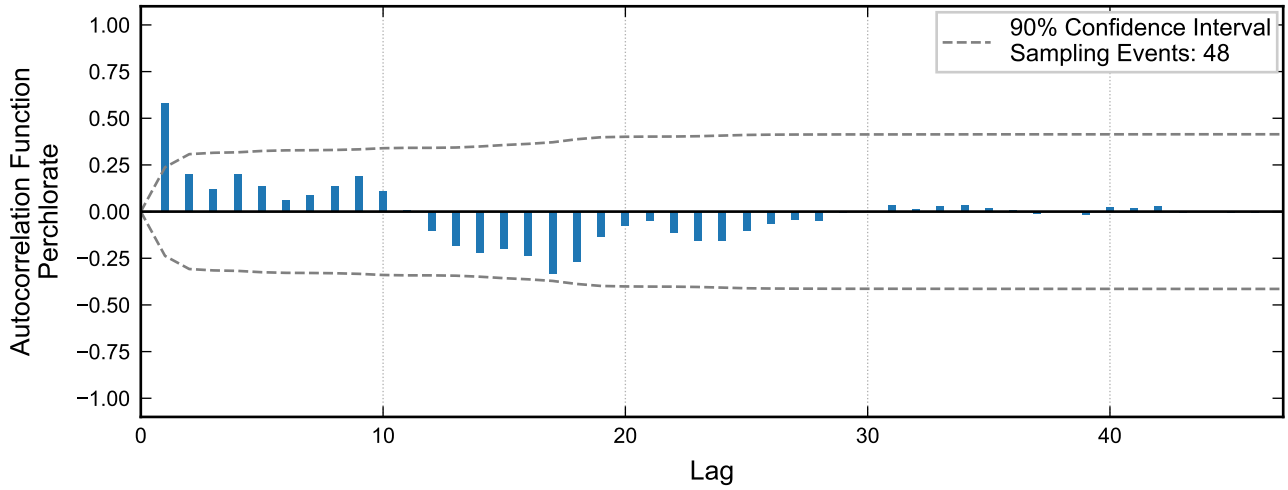

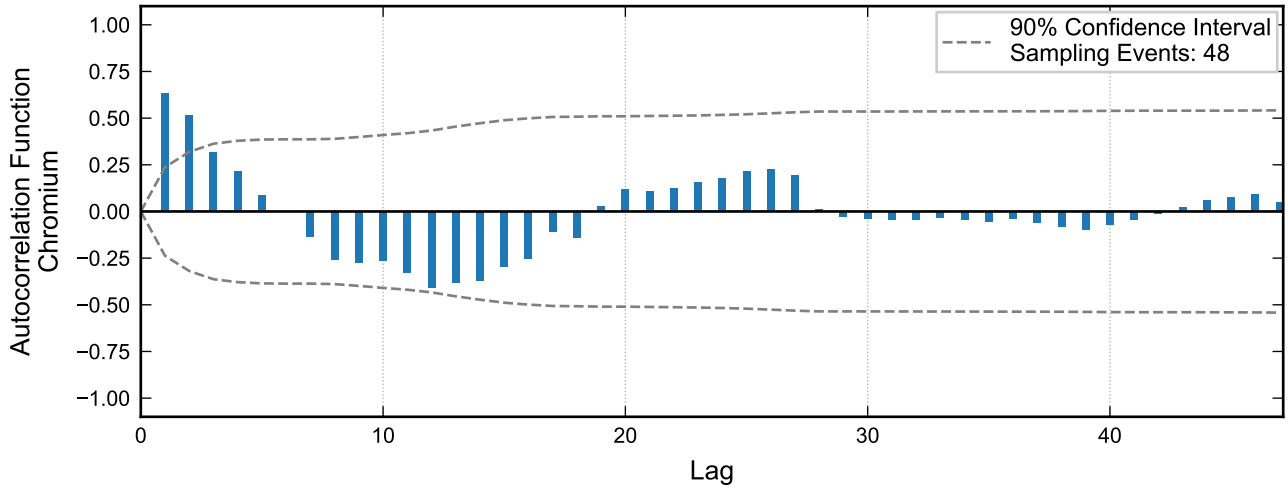

RAMBOLL

Autocorrelation at Well I-S, 2020 - 2023
Nevada Environmental Response Trust Site
Henderson, Nevada

Drafter: JH	Date: 2025-02-17	Contract Number: 1940112035	Approved:	Revised:

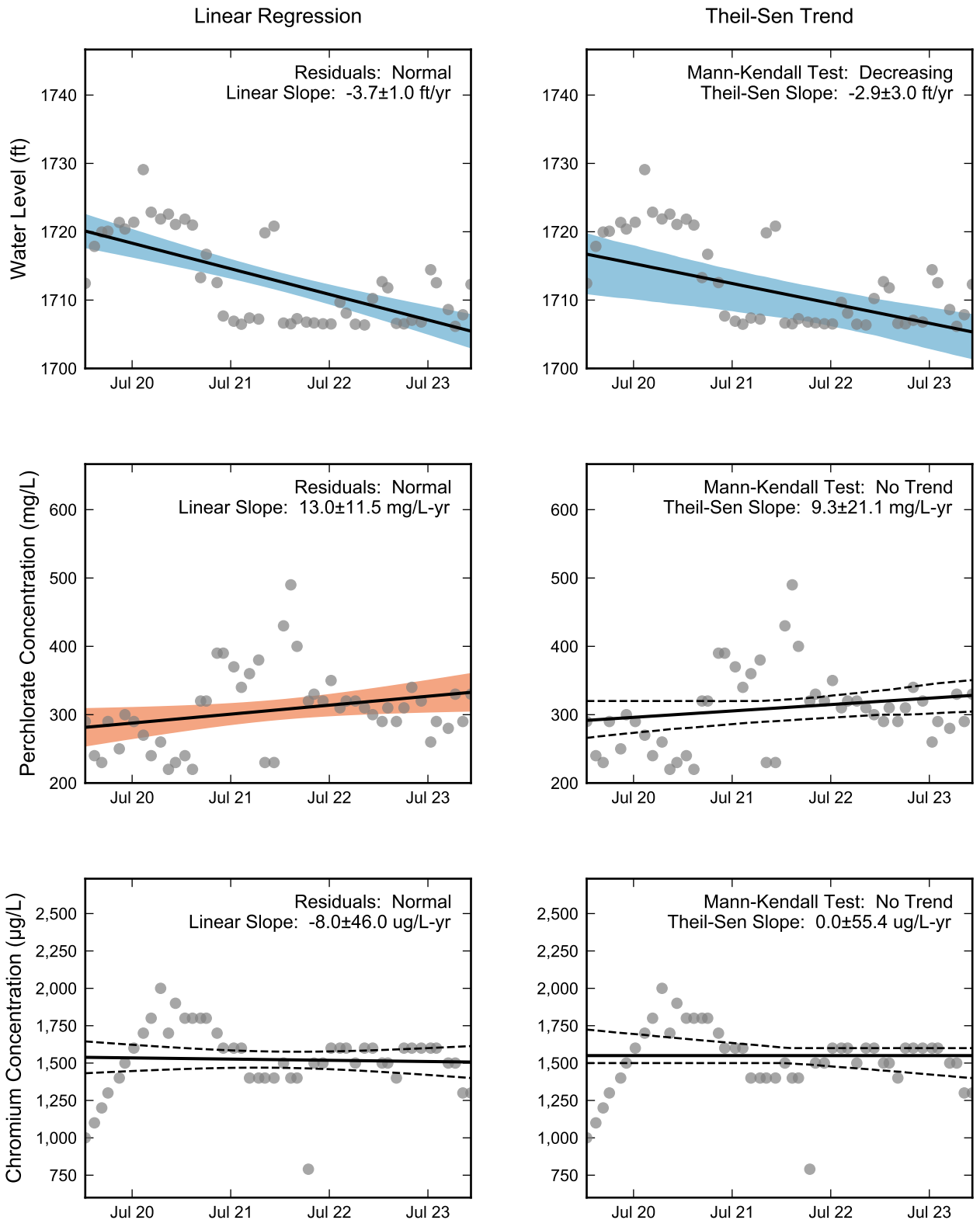

Thick black lines are linear regression and Theil-Sen trend lines.
Increasing and decreasing trends are represented by red and blue shading, respectively.
Shaded areas or dashed black lines represent the 90% confidence intervals of the calculated slope.

RAMBOLL

Statistical Trend Analysis of Well I-S, 2020 - 2023
Nevada Environmental Response Trust Site
Henderson, Nevada

Drafter: JH	Date: 2025-02-17	Contract Number: 1940112035	Approved:	Revised:

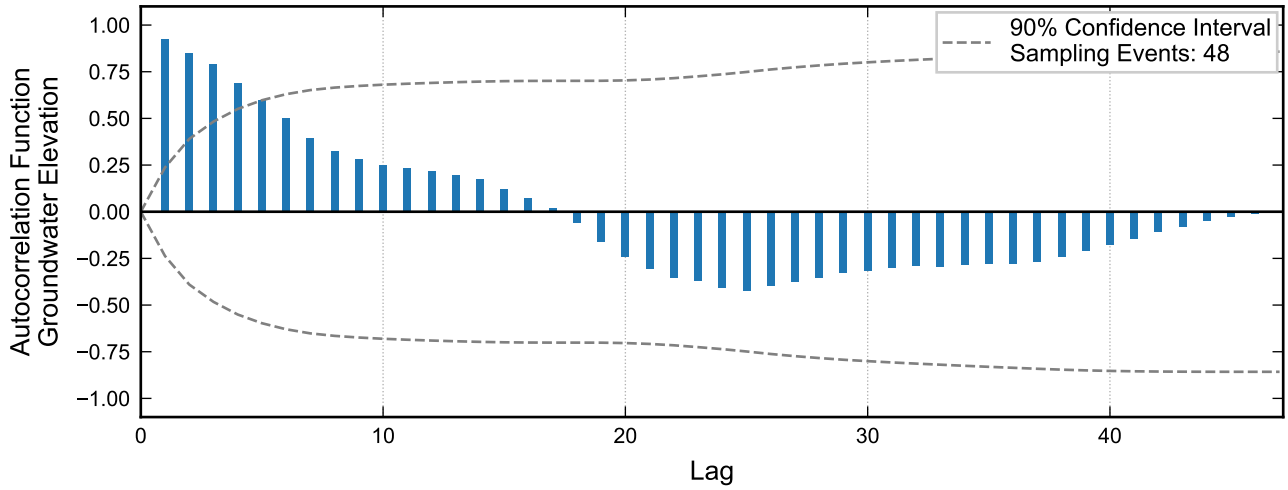

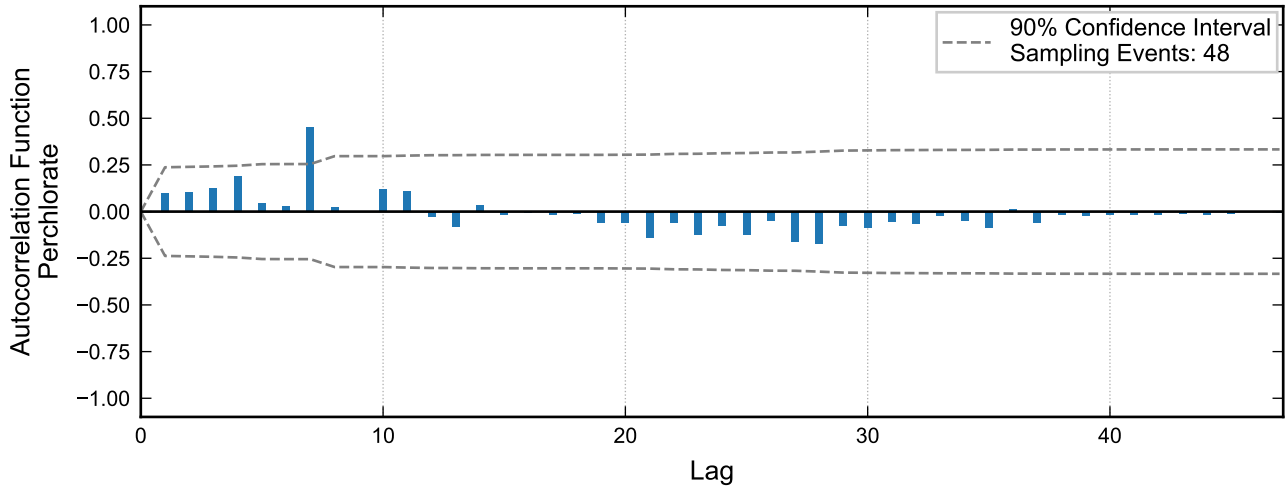

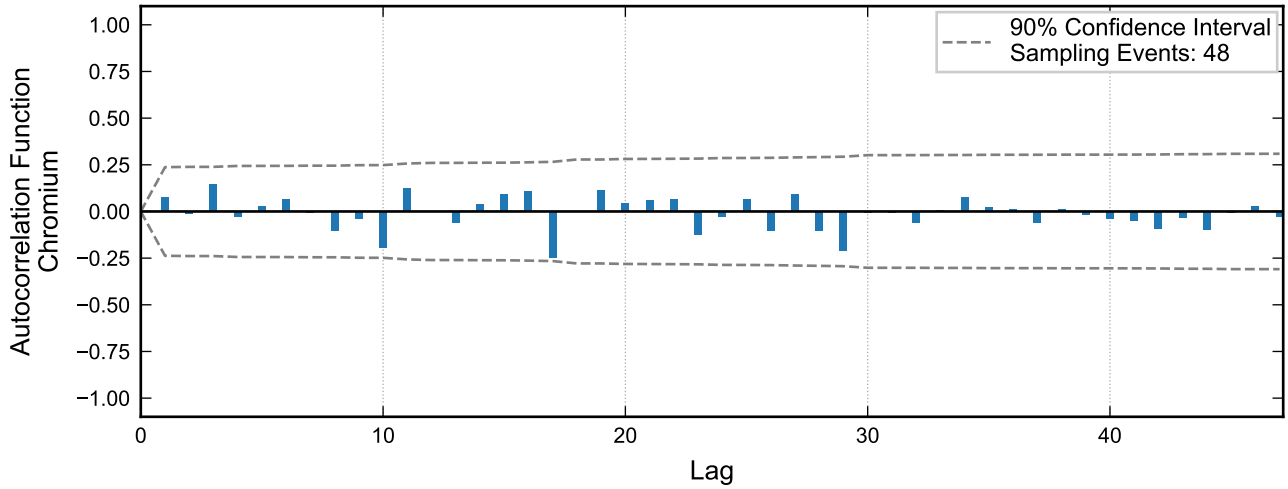

RAMBOLL

Autocorrelation at Well I-T, 2020 - 2023
Nevada Environmental Response Trust Site
Henderson, Nevada

Drafter: JH	Date: 2025-02-17	Contract Number: 1940112035	Approved:	Revised:

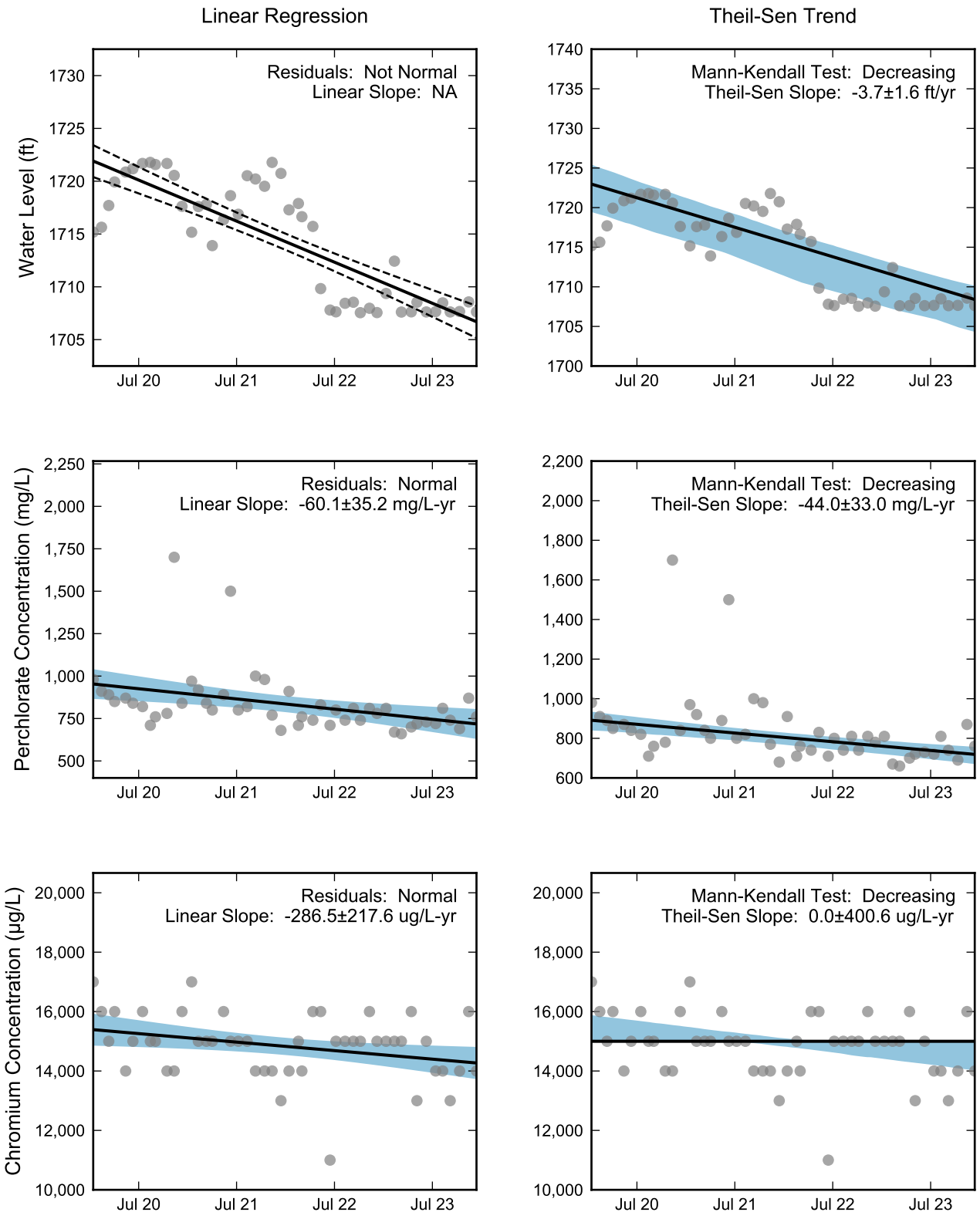

Thick black lines are linear regression and Theil-Sen trend lines.
Increasing and decreasing trends are represented by red and blue shading, respectively.
Shaded areas or dashed black lines represent the 90% confidence intervals of the calculated slope.

RAMBOLL

Statistical Trend Analysis of Well I-T, 2020 - 2023
Nevada Environmental Response Trust Site
Henderson, Nevada

Drafter: JH	Date: 2025-02-17	Contract Number: 1940112035	Approved:	Revised:

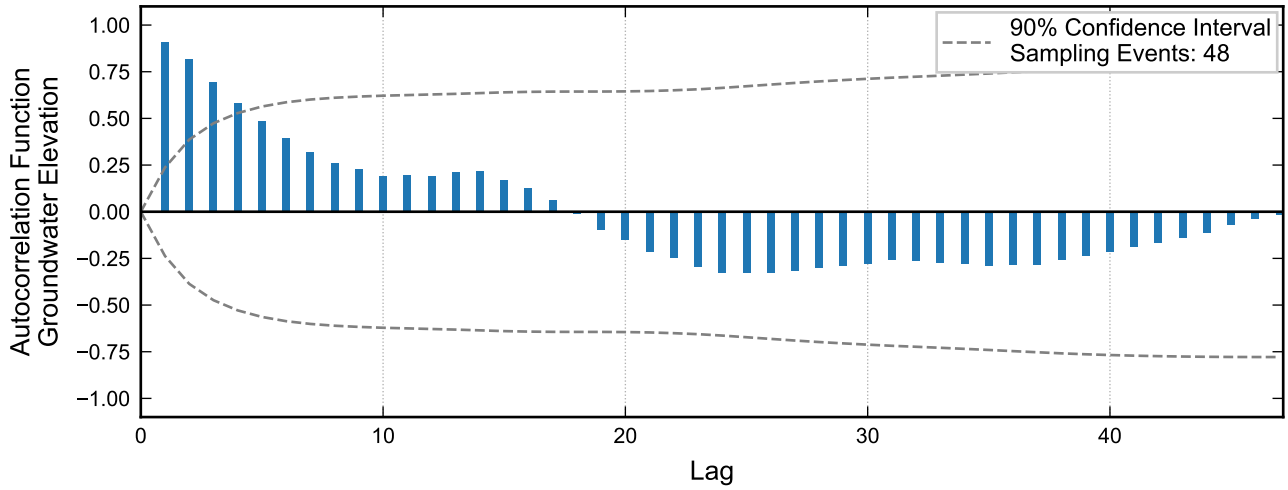

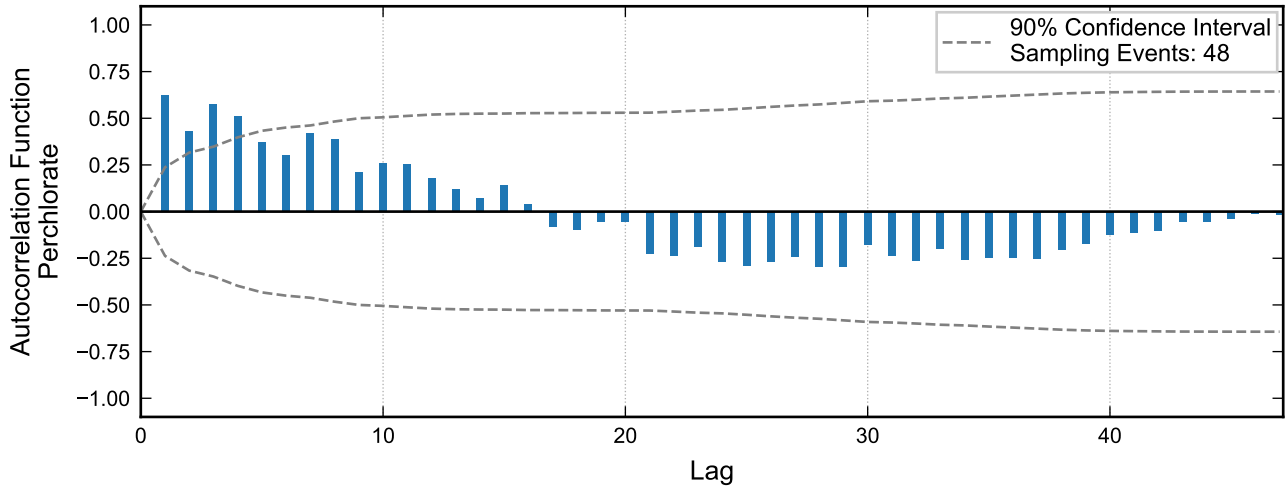

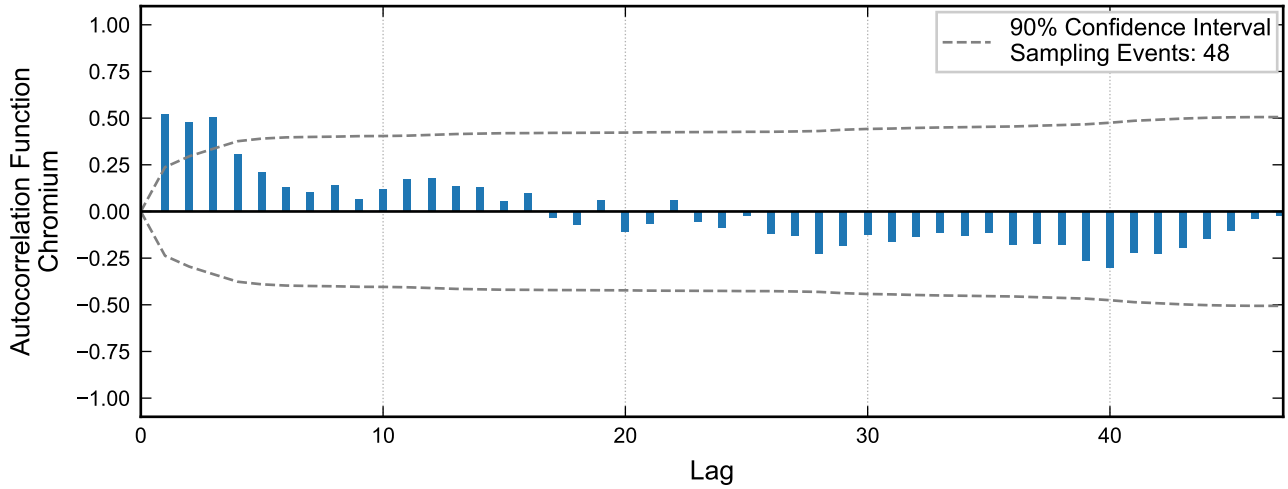

RAMBOLL

Autocorrelation at Well I-U, 2020 - 2023
Nevada Environmental Response Trust Site
Henderson, Nevada

Drafter: JH	Date: 2025-02-17	Contract Number: 1940112035	Approved:	Revised:

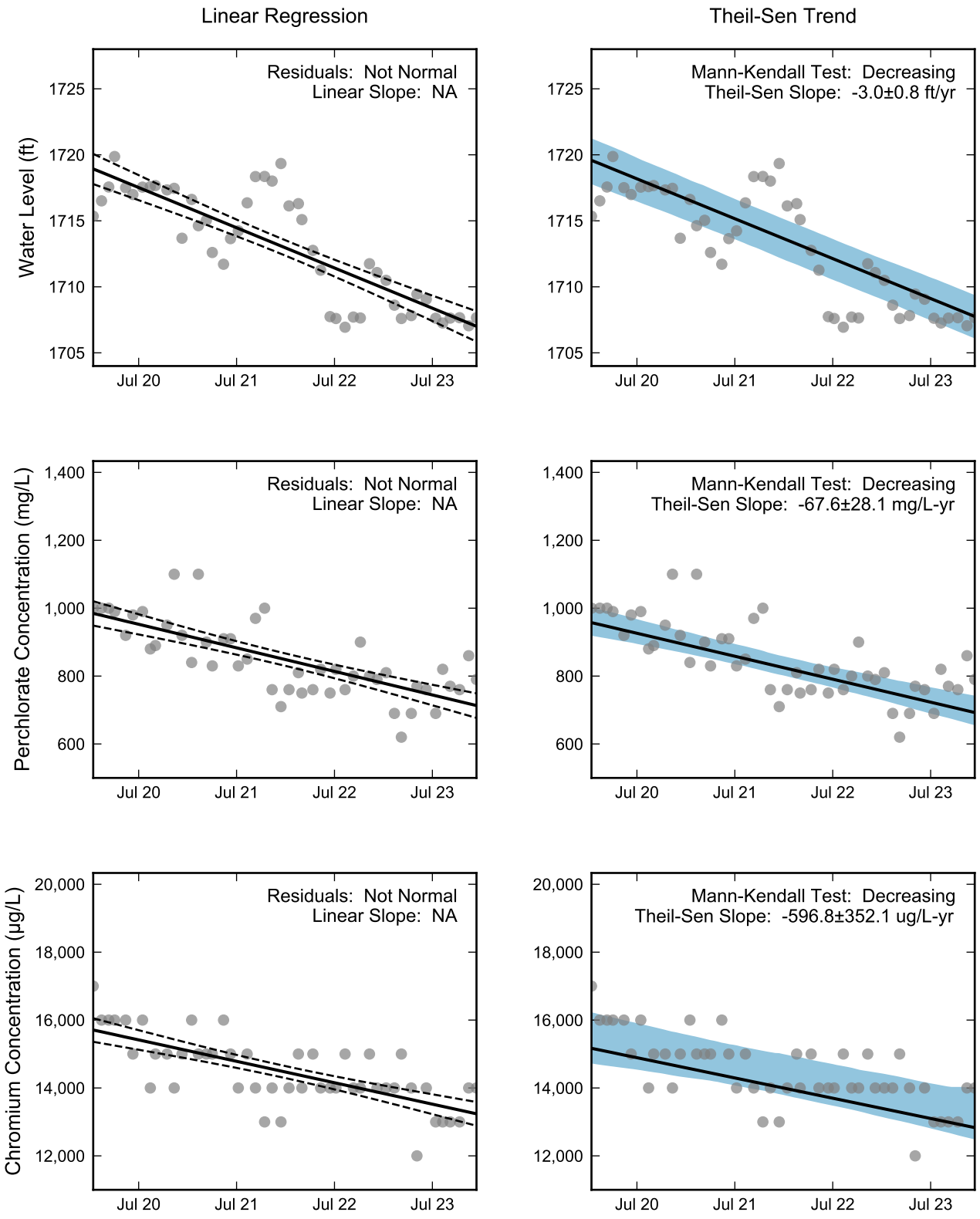

Thick black lines are linear regression and Theil-Sen trend lines.
Increasing and decreasing trends are represented by red and blue shading, respectively.
Shaded areas or dashed black lines represent the 90% confidence intervals of the calculated slope.

RAMBOLL

Statistical Trend Analysis of Well I-U, 2020 - 2023
Nevada Environmental Response Trust Site
Henderson, Nevada

Drafter: JH	Date: 2025-02-17	Contract Number: 1940112035	Approved:	Revised:

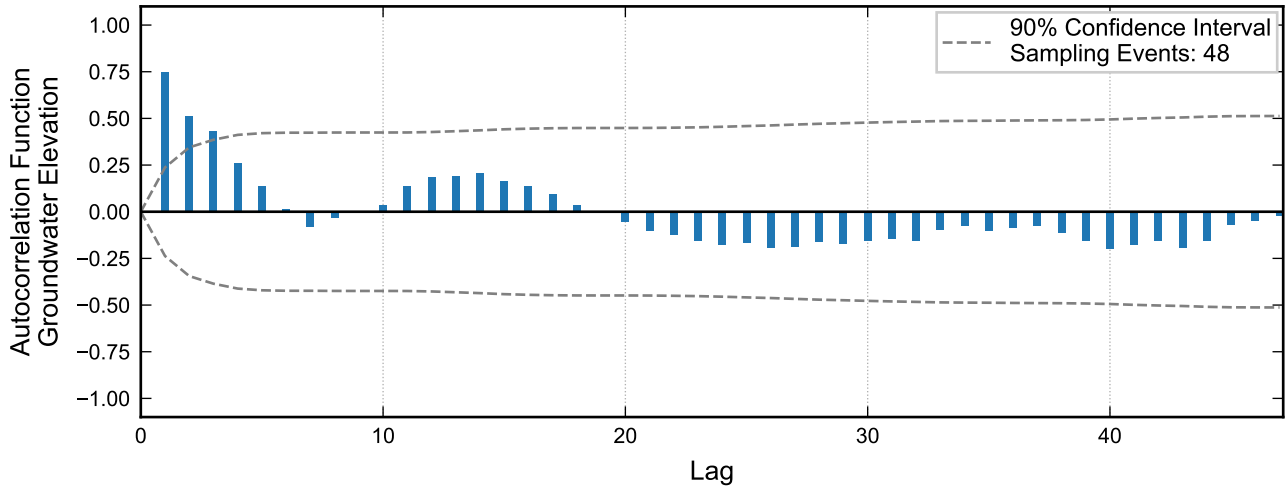

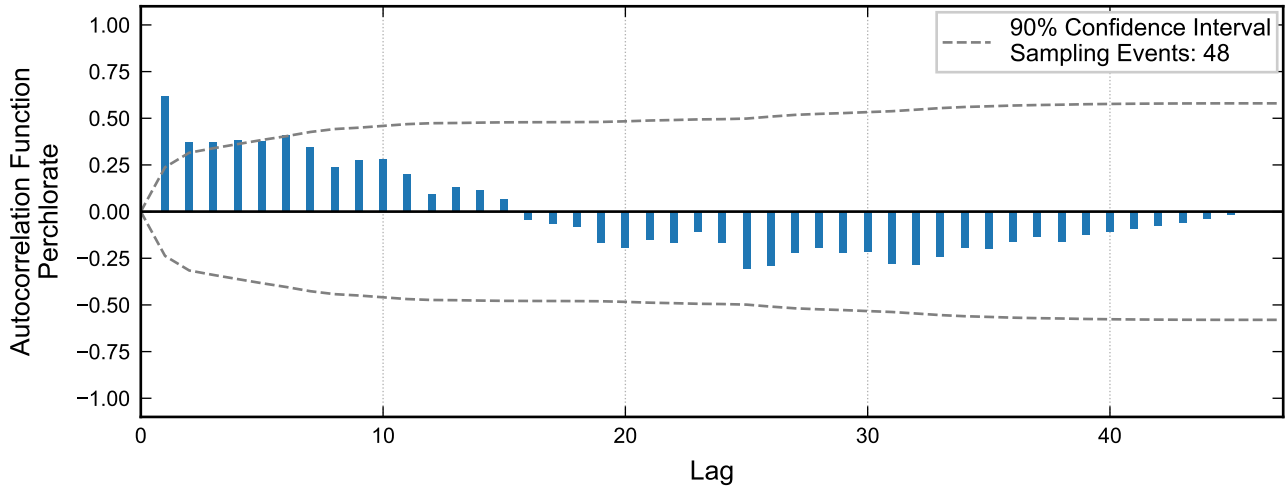

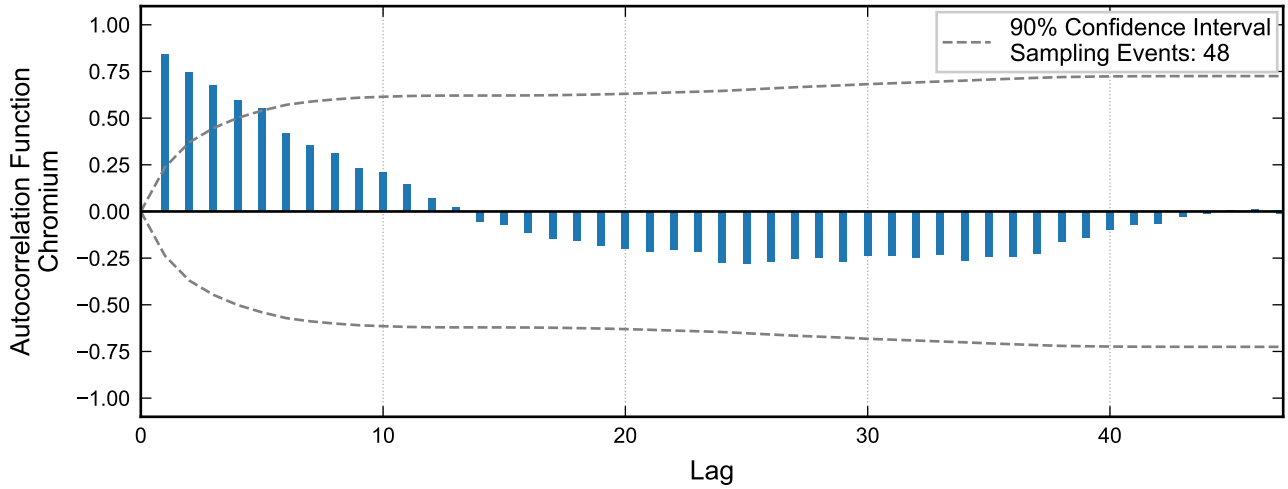

RAMBOLL

Autocorrelation at Well I-V, 2020 - 2023
Nevada Environmental Response Trust Site
Henderson, Nevada

Drafter: JH	Date: 2025-02-17	Contract Number: 1940112035	Approved:	Revised:

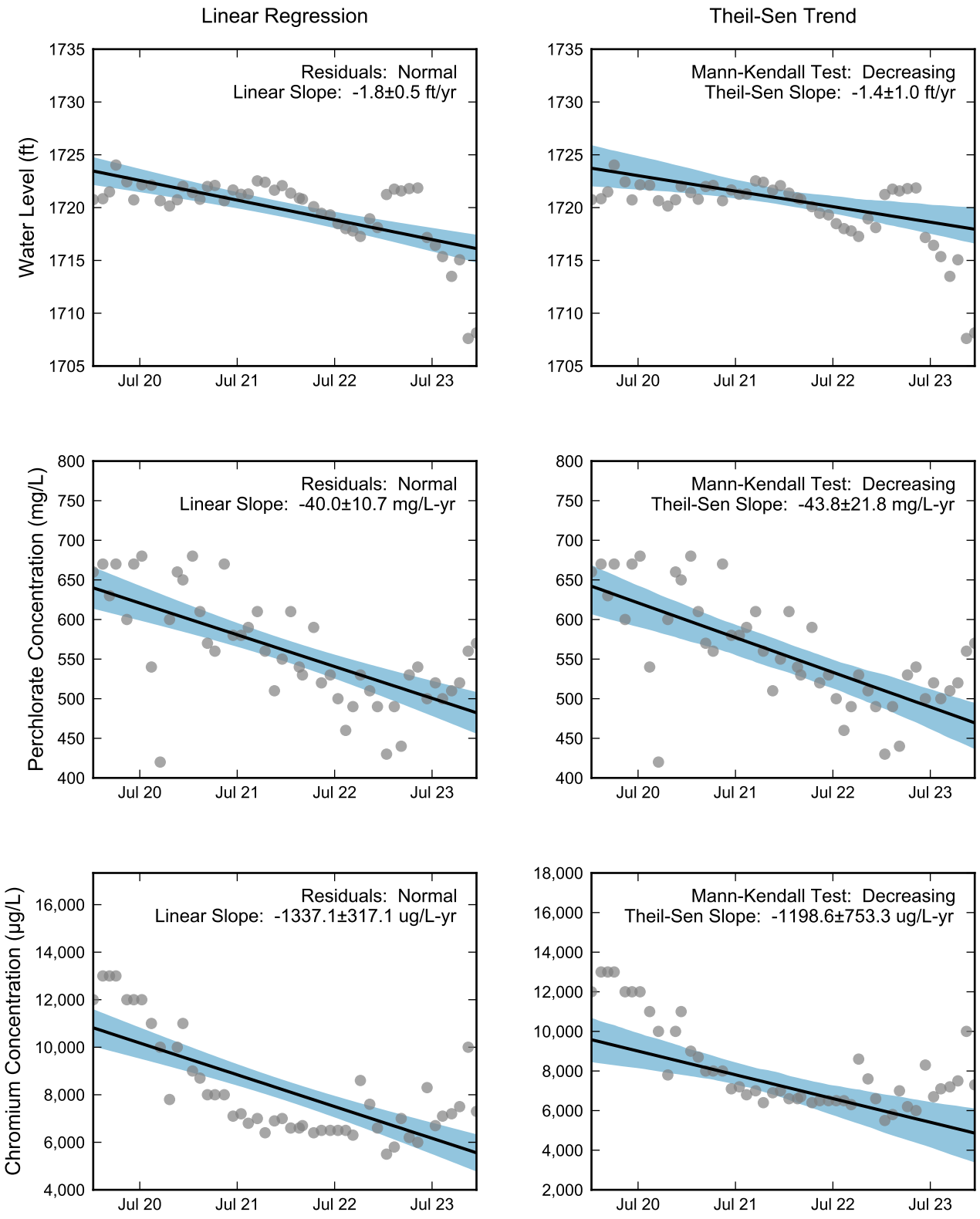

Thick black lines are linear regression and Theil-Sen trend lines.
Increasing and decreasing trends are represented by red and blue shading, respectively.
Shaded areas or dashed black lines represent the 90% confidence intervals of the calculated slope.

RAMBOLL

Statistical Trend Analysis of Well I-V, 2020 - 2023
Nevada Environmental Response Trust Site
Henderson, Nevada

Drafter: JH	Date: 2025-02-17	Contract Number: 1940112035	Approved:	Revised:

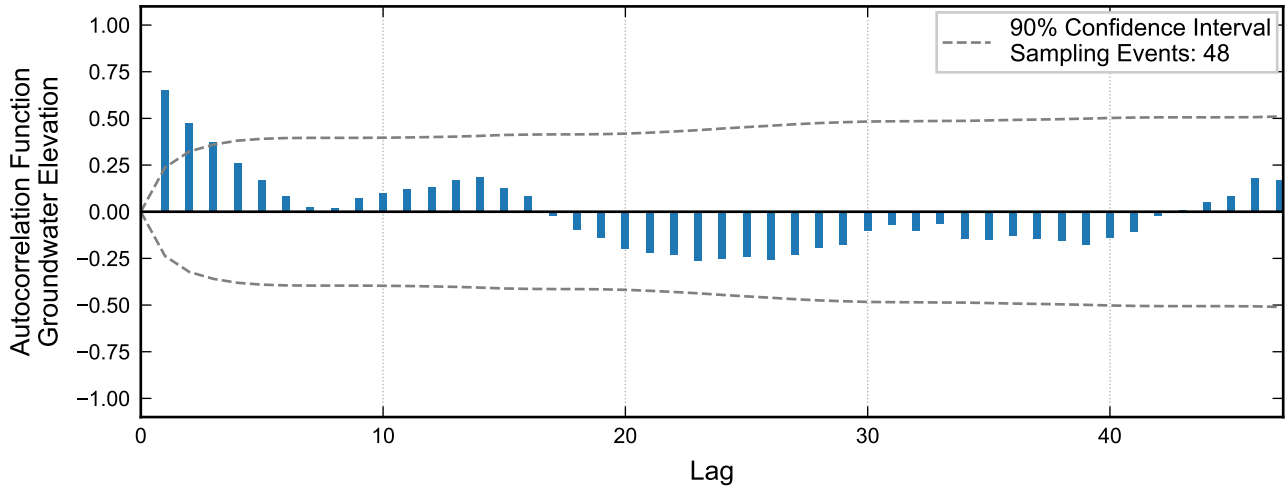

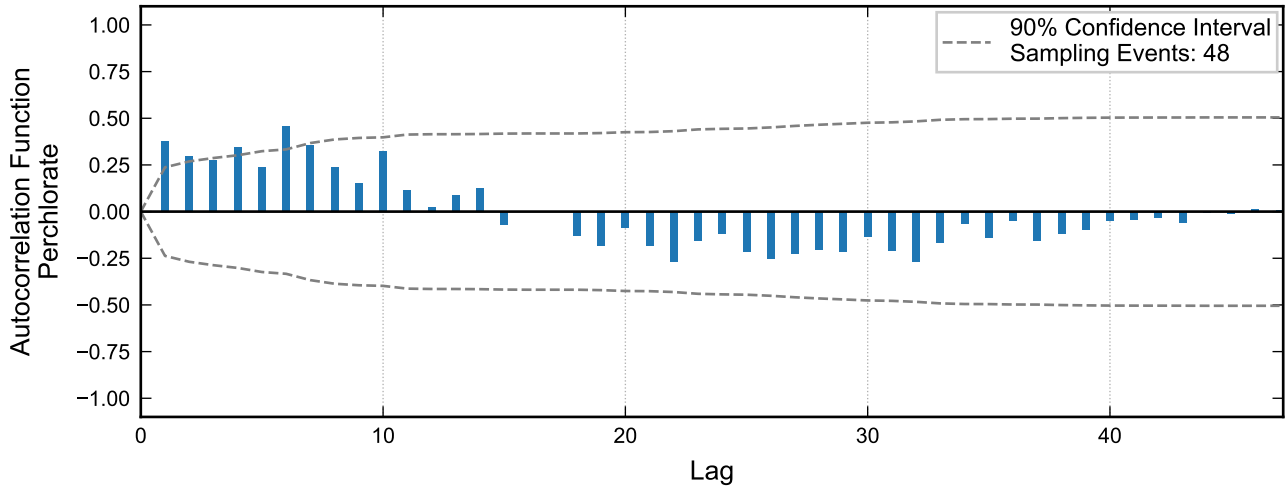

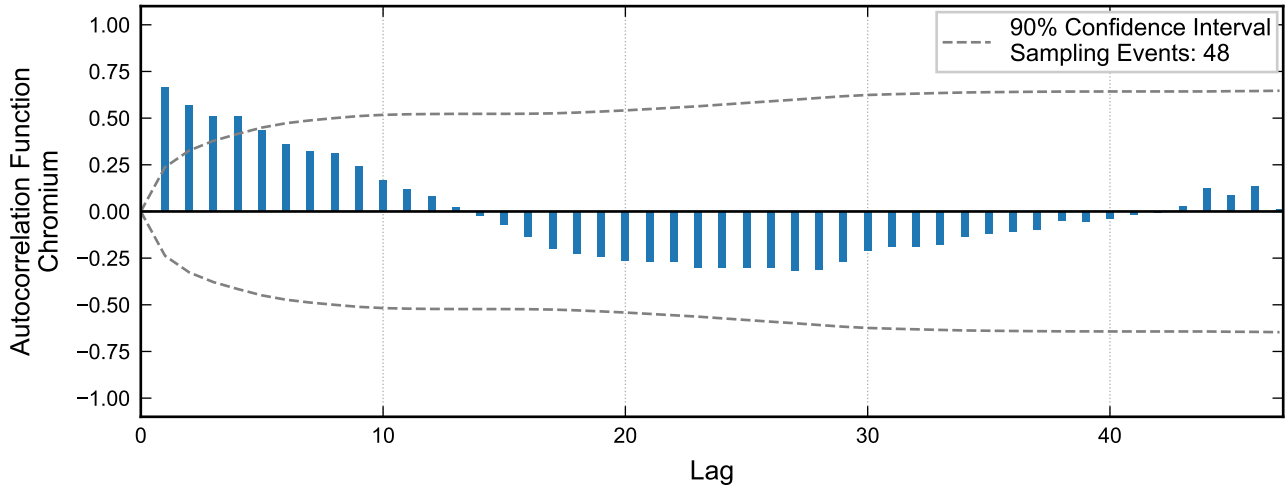

RAMBOLL

Autocorrelation at Well I-W, 2020 - 2023
Nevada Environmental Response Trust Site
Henderson, Nevada

Drafter: JH	Date: 2025-02-17	Contract Number: 1940112035	Approved:	Revised:

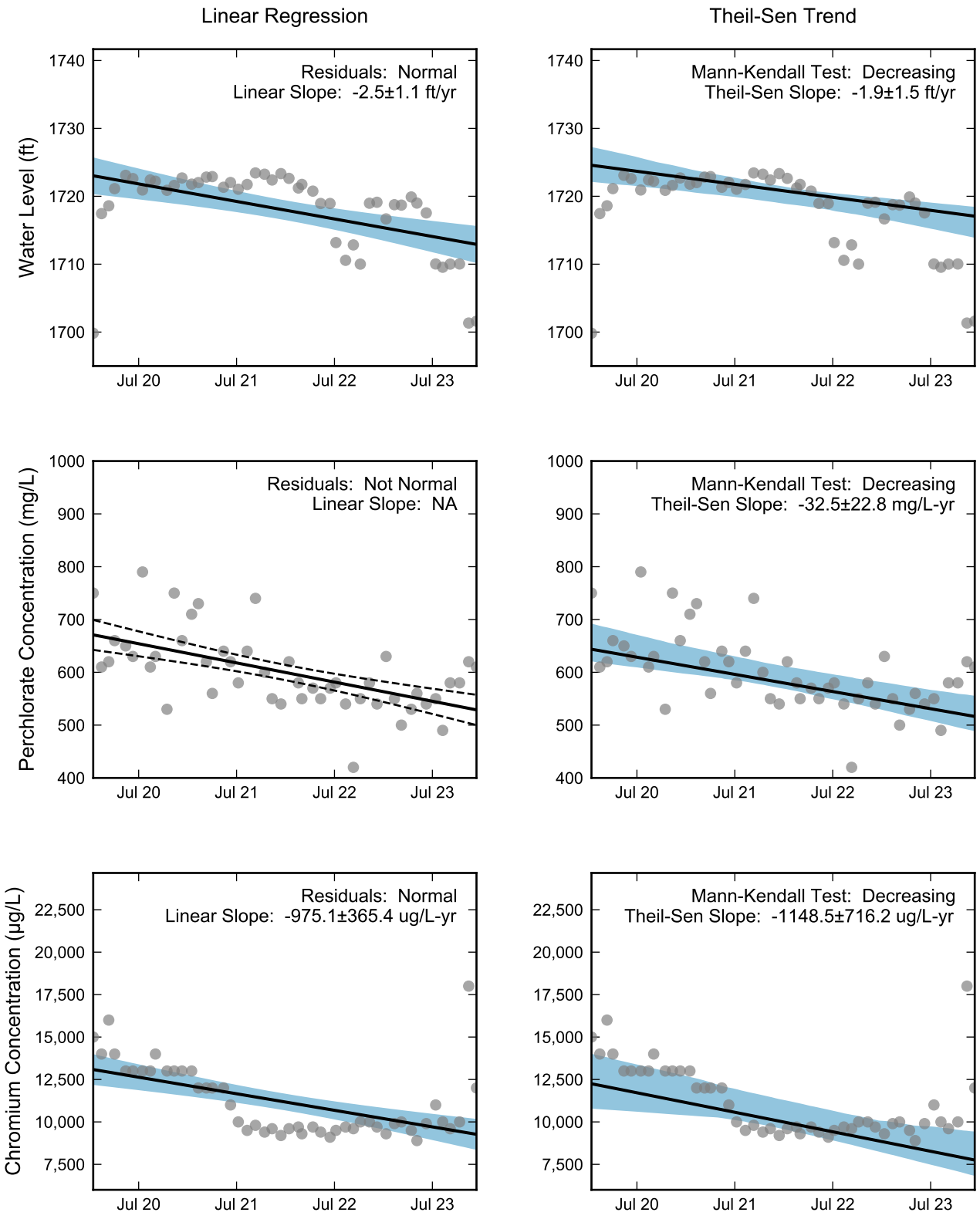

Thick black lines are linear regression and Theil-Sen trend lines.
Increasing and decreasing trends are represented by red and blue shading, respectively.
Shaded areas or dashed black lines represent the 90% confidence intervals of the calculated slope.

RAMBOLL

Statistical Trend Analysis of Well I-W, 2020 - 2023
Nevada Environmental Response Trust Site
Henderson, Nevada

Drafter: JH	Date: 2025-02-17	Contract Number: 1940112035	Approved:	Revised:

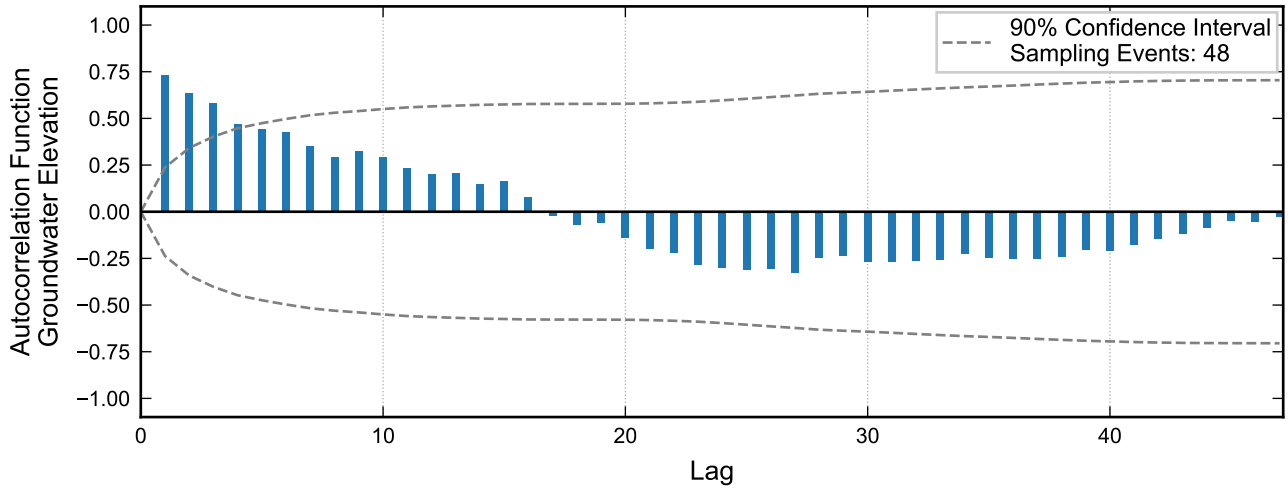

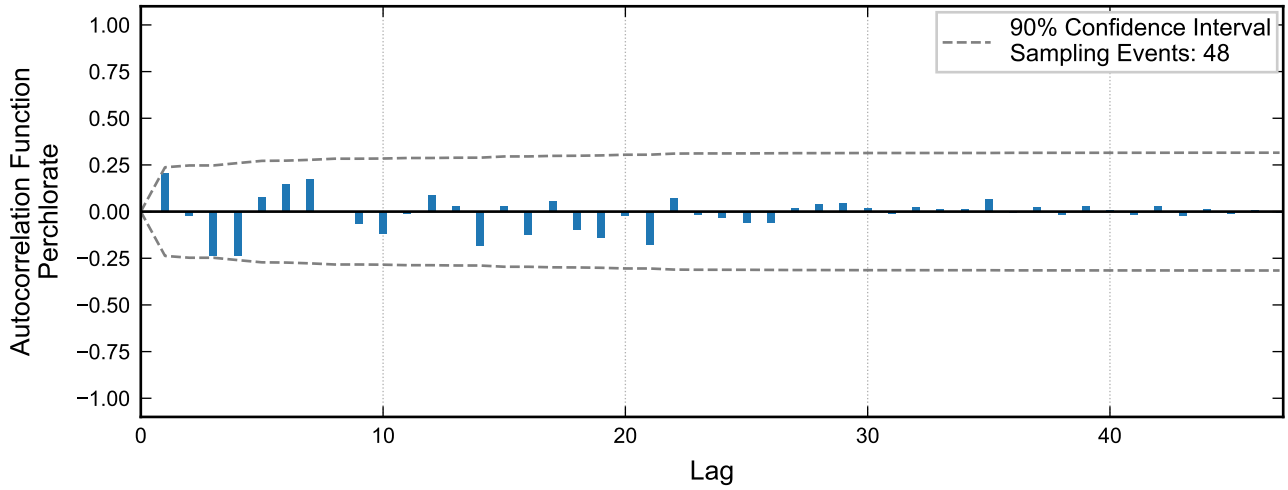

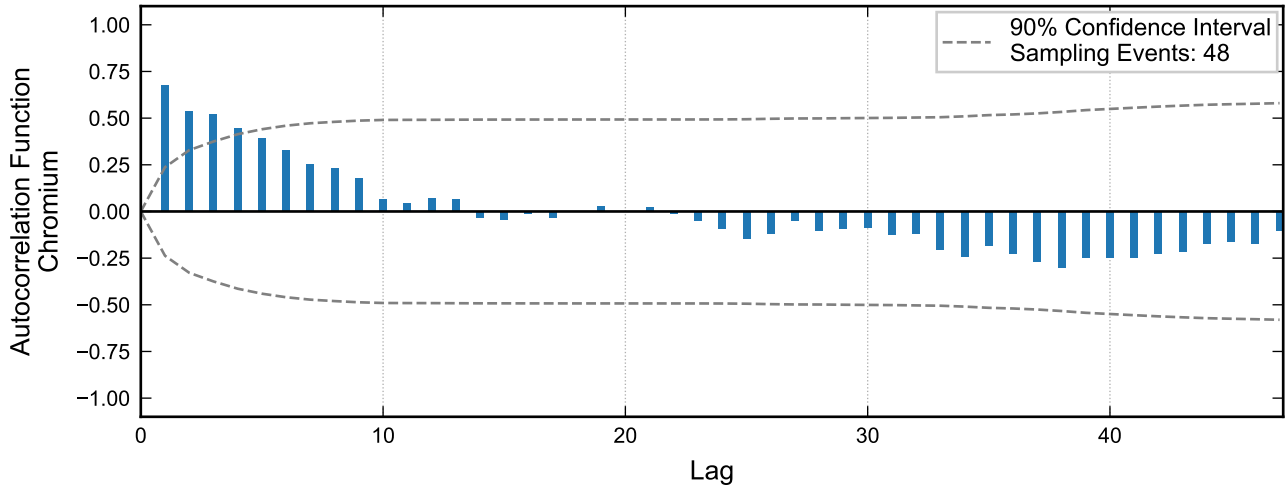

RAMBOLL

Autocorrelation at Well I-X, 2020 - 2023
Nevada Environmental Response Trust Site
Henderson, Nevada

Drafter: JH	Date: 2025-02-17	Contract Number: 1940112035	Approved:	Revised:

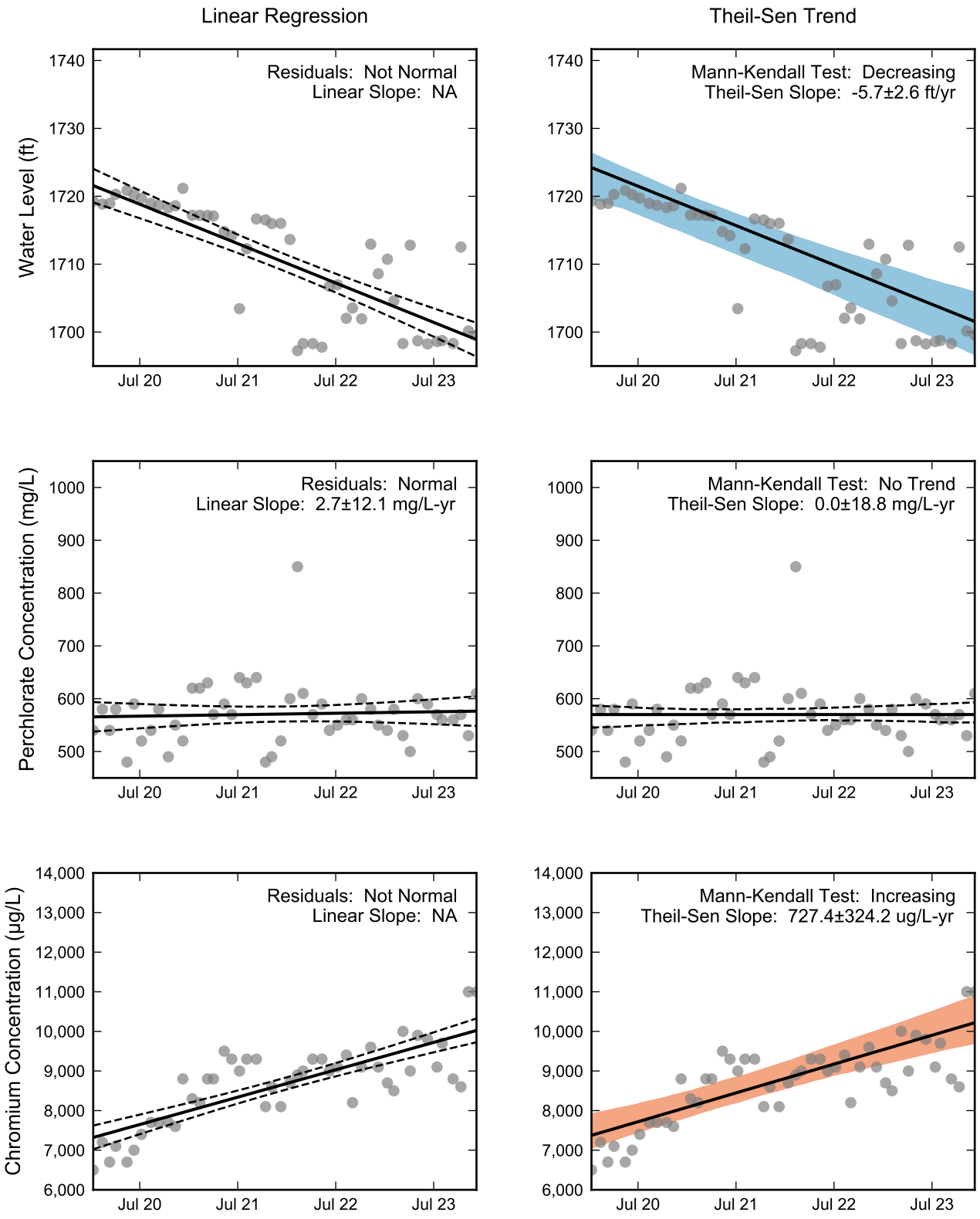

Thick black lines are linear regression and Theil-Sen trend lines.
Increasing and decreasing trends are represented by red and blue shading, respectively.
Shaded areas or dashed black lines represent the 90% confidence intervals of the calculated slope.

RAMBOLL

Statistical Trend Analysis of Well I-X, 2020 - 2023
Nevada Environmental Response Trust Site
Henderson, Nevada

Drafter: JH	Date: 2025-02-17	Contract Number: 1940112035	Approved:	Revised:

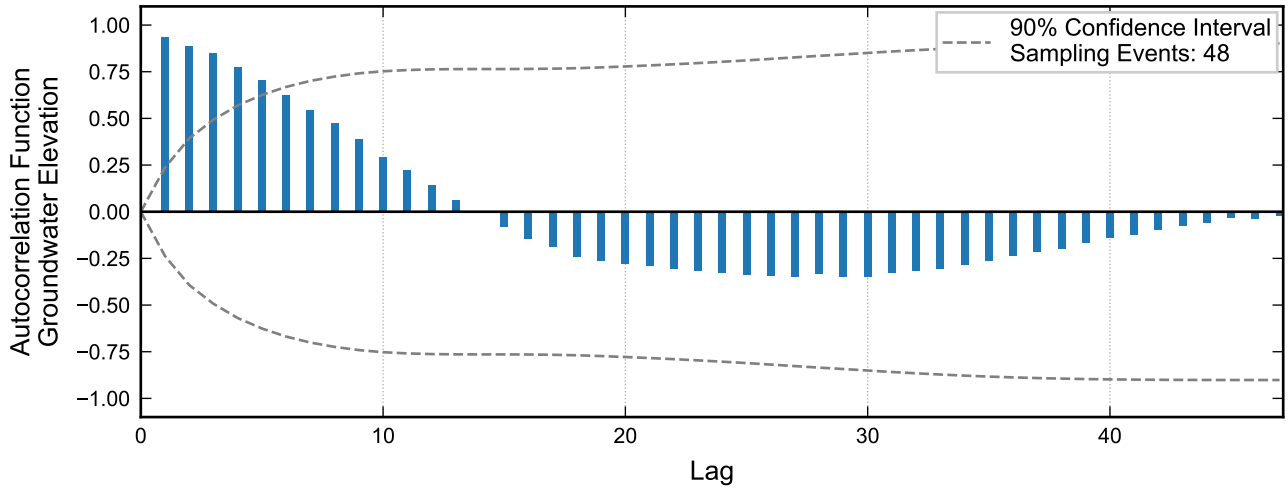

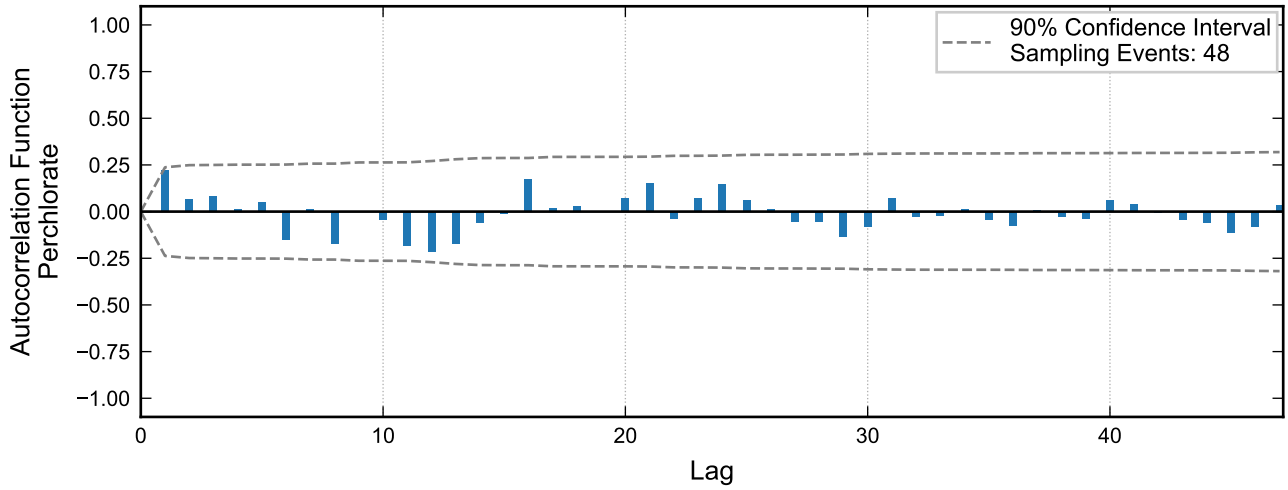

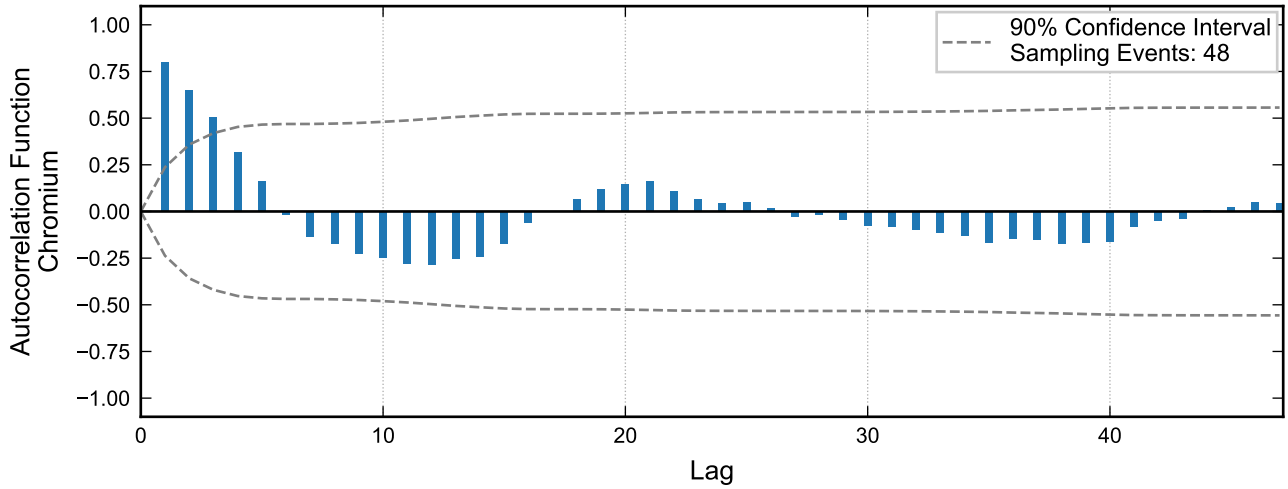

Autocorrelation at Well I-Y, 2020 - 2023
Nevada Environmental Response Trust Site
Henderson, Nevada

Drafter: JH	Date: 2025-02-17	Contract Number: 1940112035	Approved:	Revised:

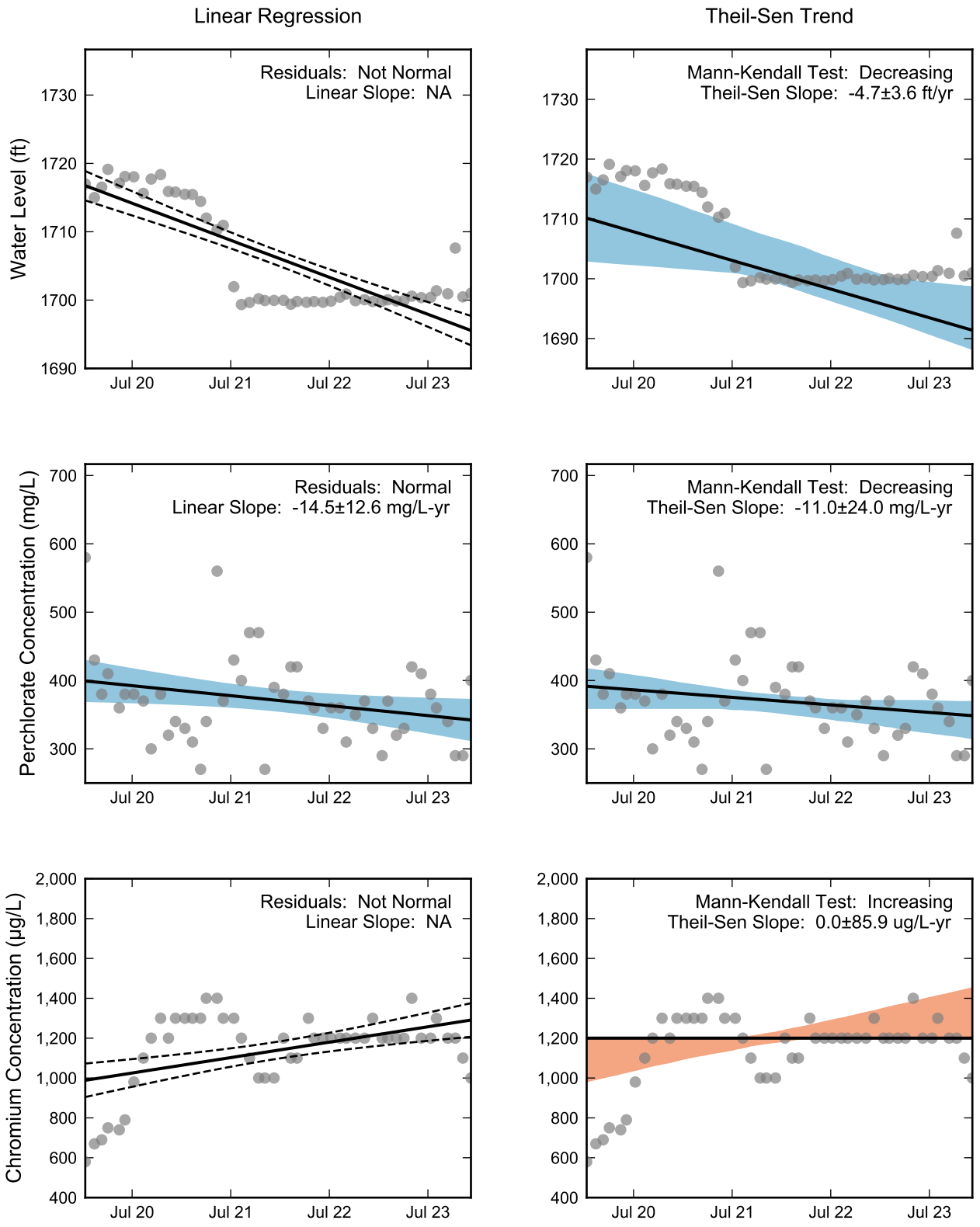

Thick black lines are linear regression and Theil-Sen trend lines.
Increasing and decreasing trends are represented by red and blue shading, respectively.
Shaded areas or dashed black lines represent the 90% confidence intervals of the calculated slope.

RAMBOLL

Statistical Trend Analysis of Well I-Y, 2020 - 2023
Nevada Environmental Response Trust Site
Henderson, Nevada

Drafter: JH	Date: 2025-02-17	Contract Number: 1940112035	Approved:	Revised:

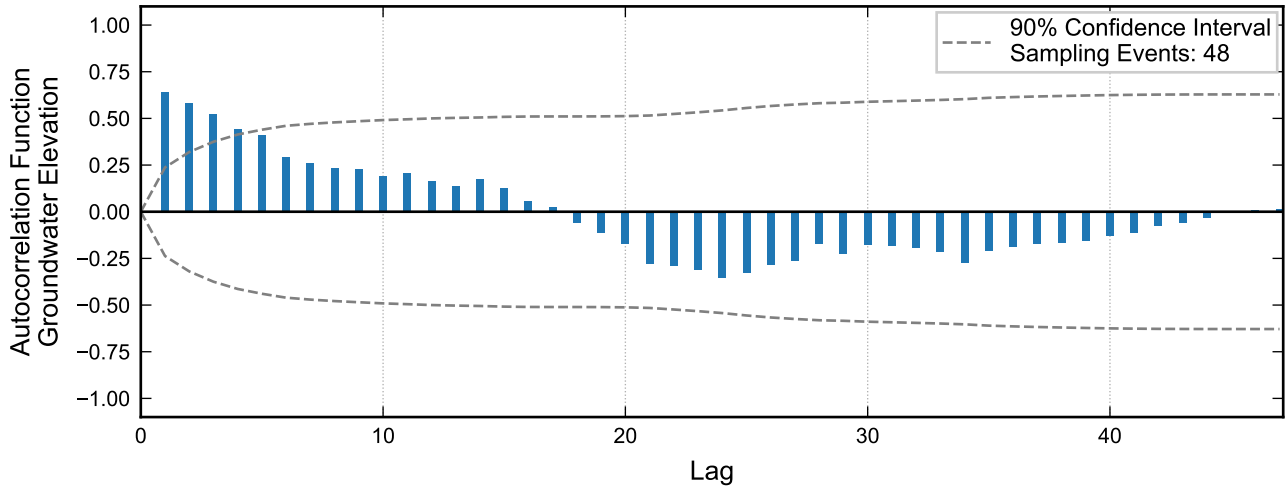

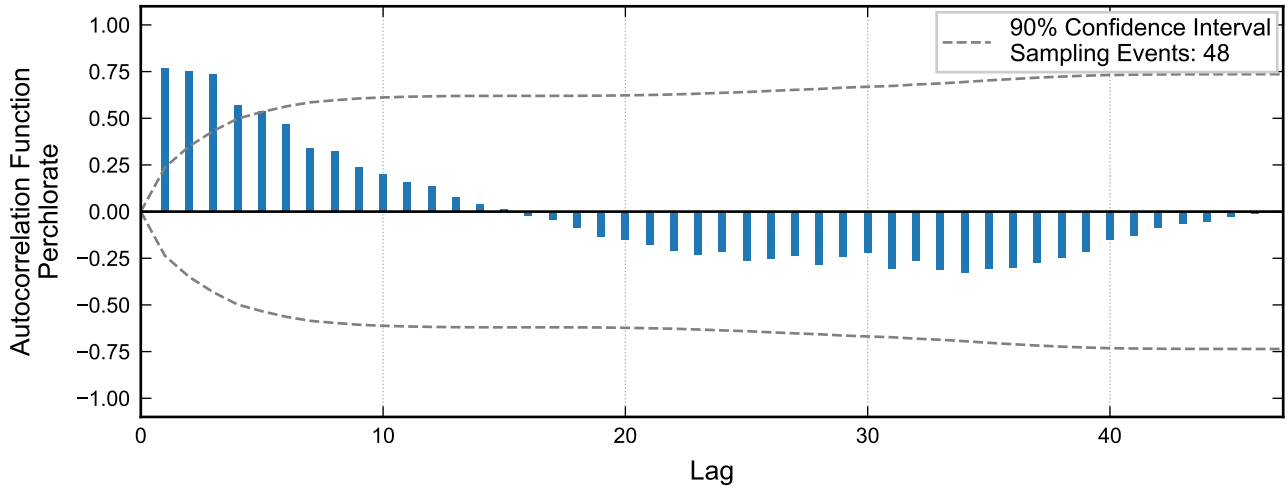

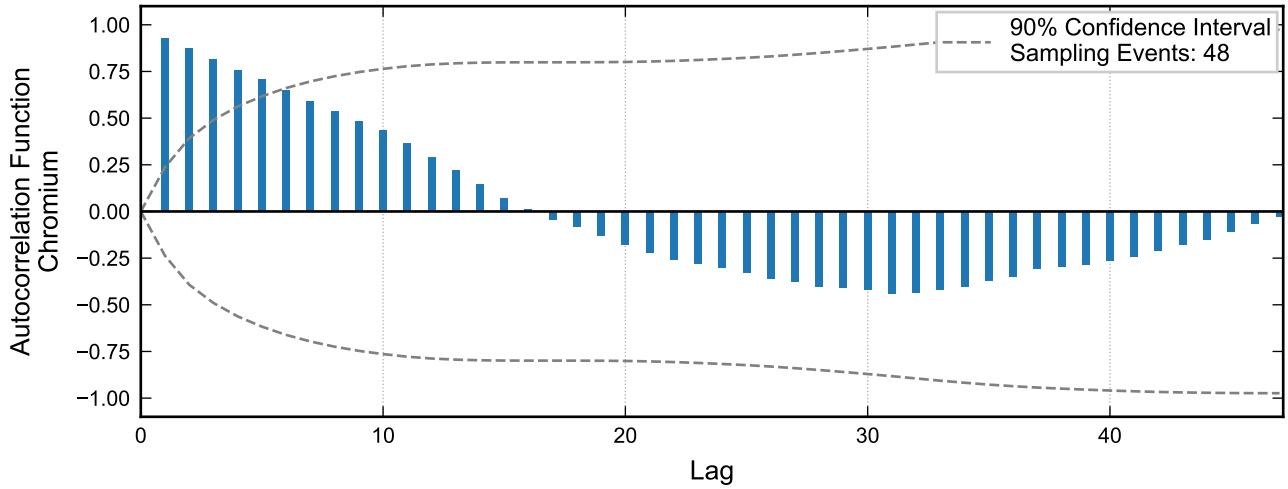

RAMBOLL

Autocorrelation at Well I-Z, 2020 - 2023
Nevada Environmental Response Trust Site
Henderson, Nevada

Drafter: JH	Date: 2025-02-17	Contract Number: 1940112035	Approved:	Revised:

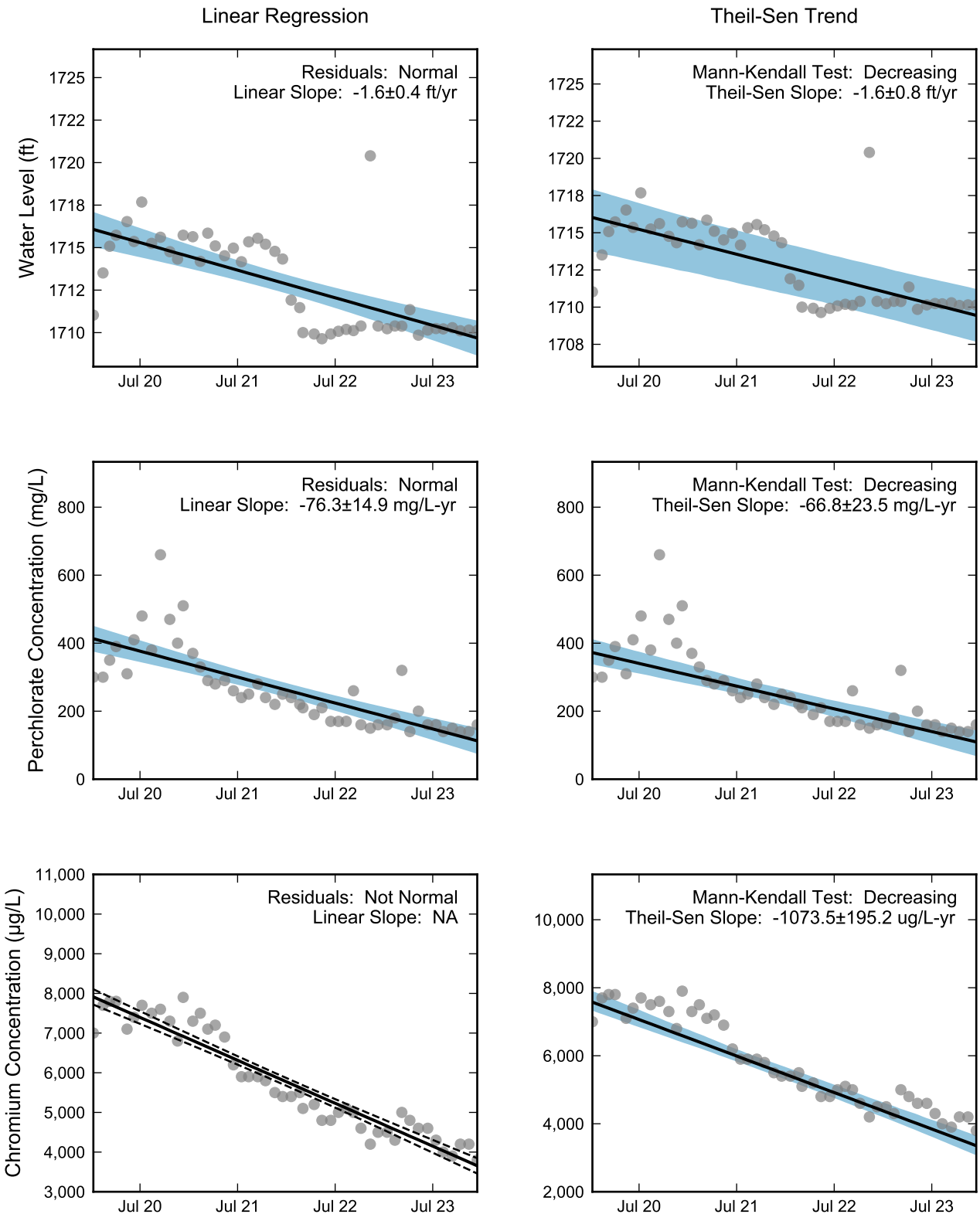

Thick black lines are linear regression and Theil-Sen trend lines.
Increasing and decreasing trends are represented by red and blue shading, respectively.
Shaded areas or dashed black lines represent the 90% confidence intervals of the calculated slope.

RAMBOLL

Statistical Trend Analysis of Well I-Z, 2020 - 2023
Nevada Environmental Response Trust Site
Henderson, Nevada

Drafter: JH	Date: 2025-02-17	Contract Number: 1940112035	Approved:	Revised:

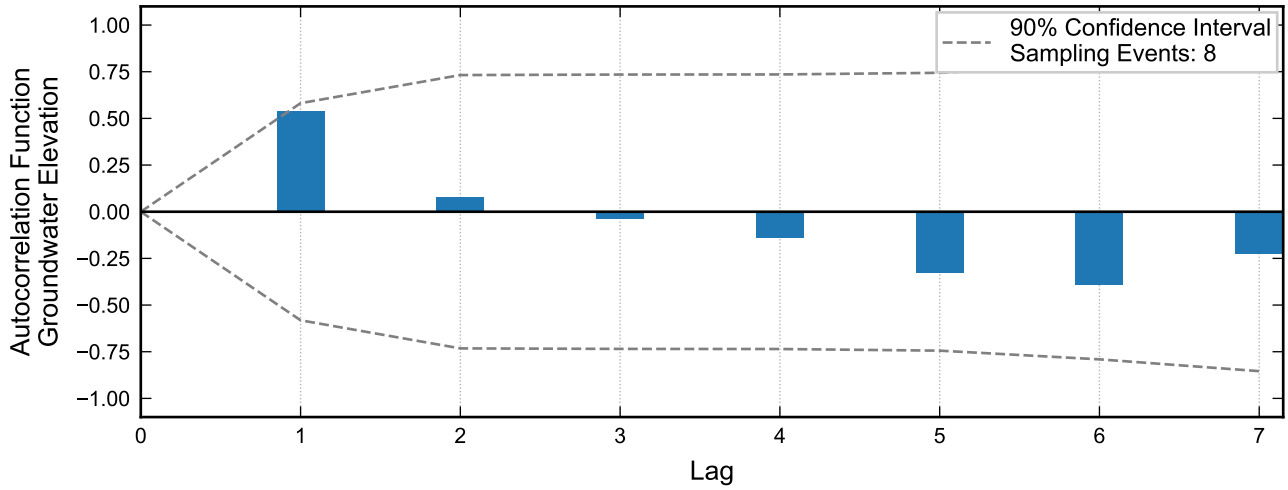

Not enough data for autocorrelation of perchlorate.

Not enough data for autocorrelation of chromium.

Autocorrelation at Well LNDMW-1, 2019 - 2023
Nevada Environmental Response Trust Site
Henderson, Nevada

Drafter: JH	Date: 2025-02-17	Contract Number: 1940112035	Approved:	Revised:

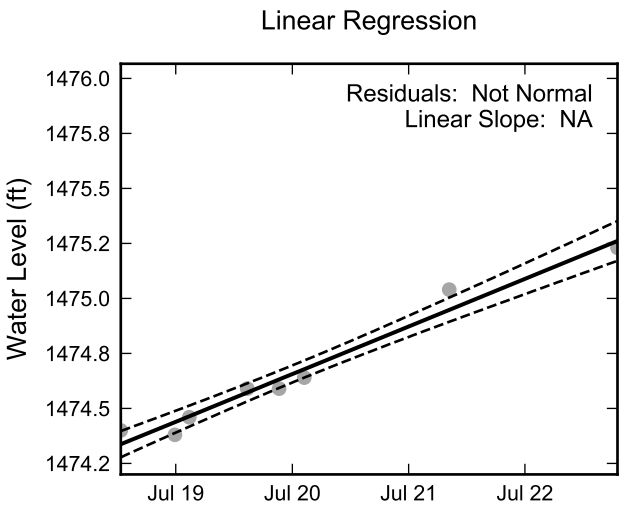

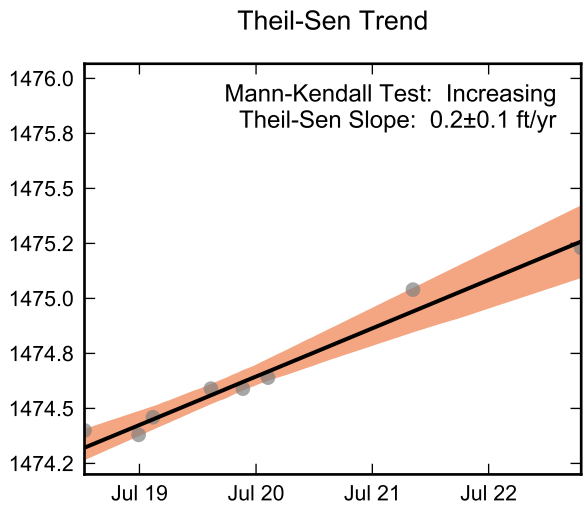

Not Enough Perchlorate Data for Linear Regression.

Not Enough Perchlorate Data for the Mann-Kendall Trend Test.

Not Enough Chromium Data for Linear Regression.

Not Enough Chromium Data for the Mann-Kendall Trend Test.

RAMBOLL

Statistical Trend Analysis of Well LNDMW-1, 2019 - 2023
Nevada Environmental Response Trust Site
Henderson, Nevada

Drafter: JH	Date: 2025-02-17	Contract Number: 1940112035	Approved:	Revised:

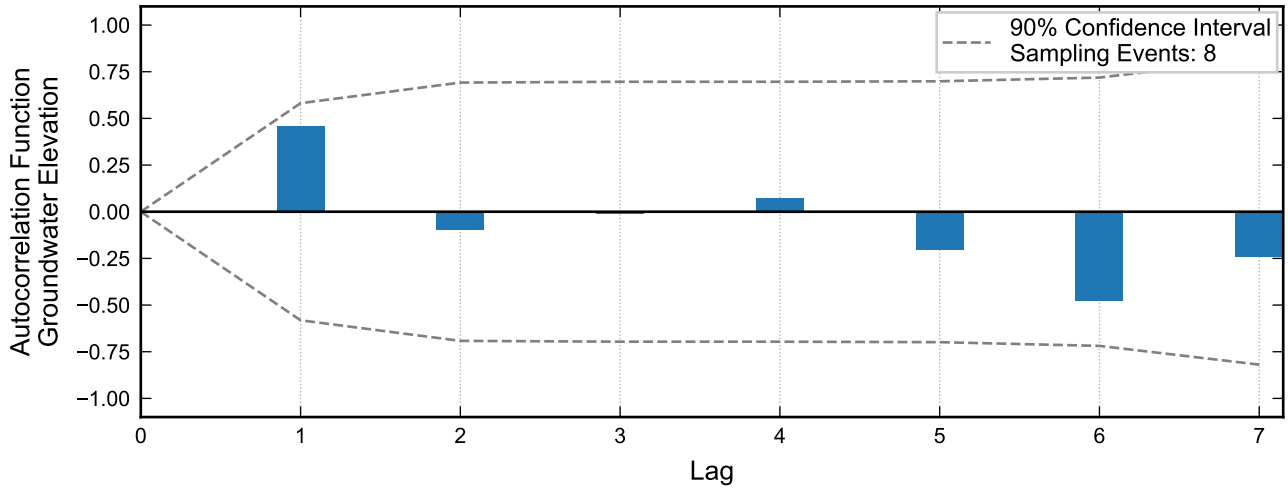

Not enough data for autocorrelation of perchlorate.

Not enough data for autocorrelation of chromium.

RAMBOLL

Autocorrelation at Well LNDMW-2, 2019 - 2023
Nevada Environmental Response Trust Site
Henderson, Nevada

Drafter: JH	Date: 2025-02-17	Contract Number: 1940112035	Approved:	Revised:

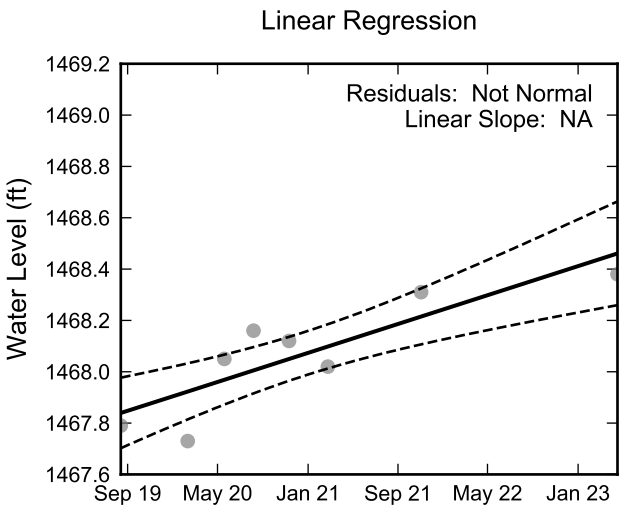

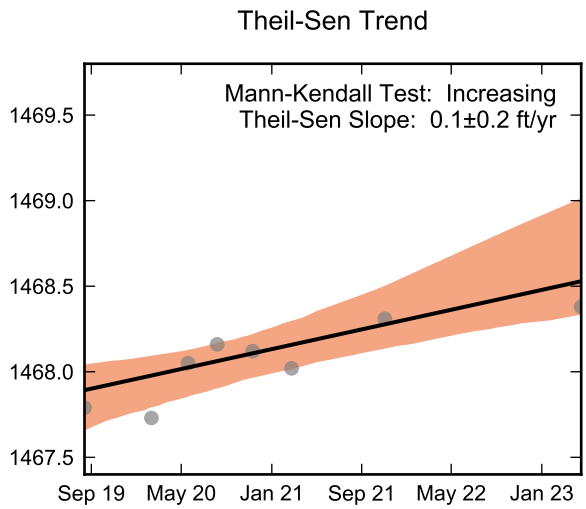

Not Enough Perchlorate Data for Linear Regression.

Not Enough Perchlorate Data for the Mann-Kendall Trend Test.

Not Enough Chromium Data for Linear Regression.

Not Enough Chromium Data for the Mann-Kendall Trend Test.

RAMBOLL

Statistical Trend Analysis of Well LNDMW-2, 2019 - 2023
Nevada Environmental Response Trust Site
Henderson, Nevada

Drafter: JH | Date: 2025-02-17 | Contract Number: 1940112035 | Approved: | Revised:

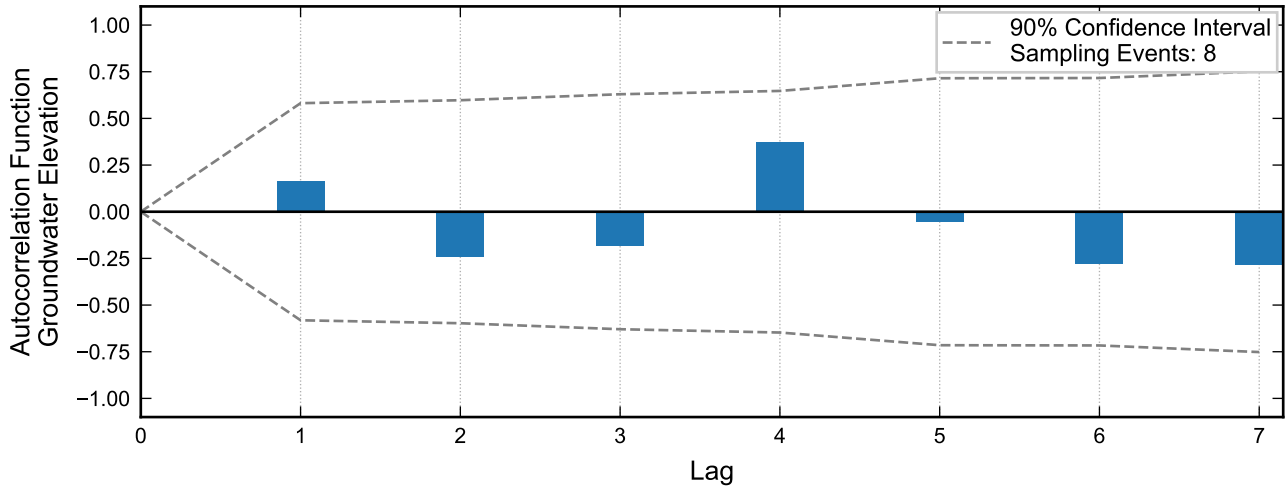

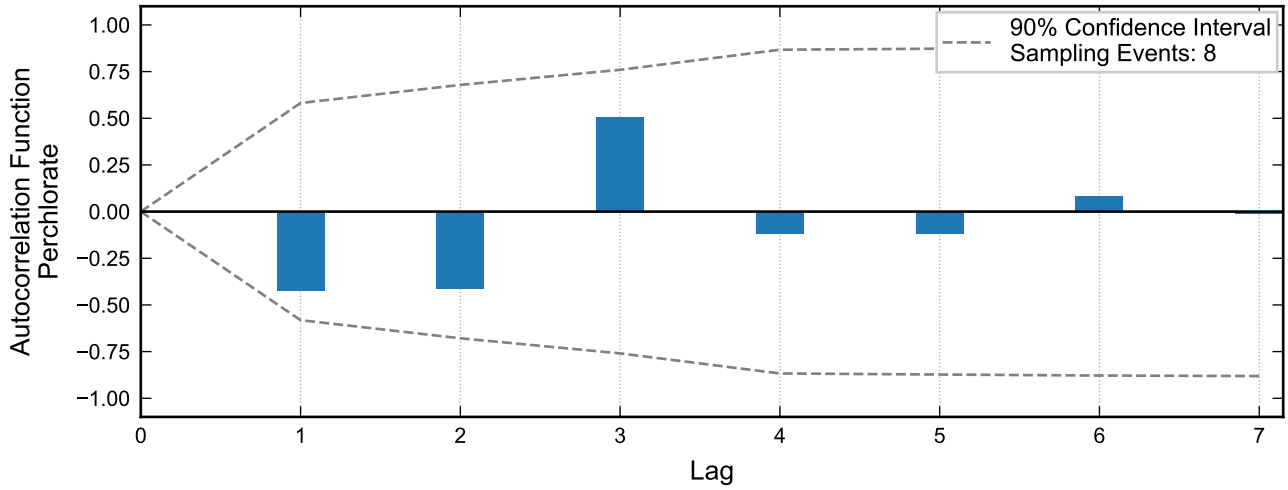

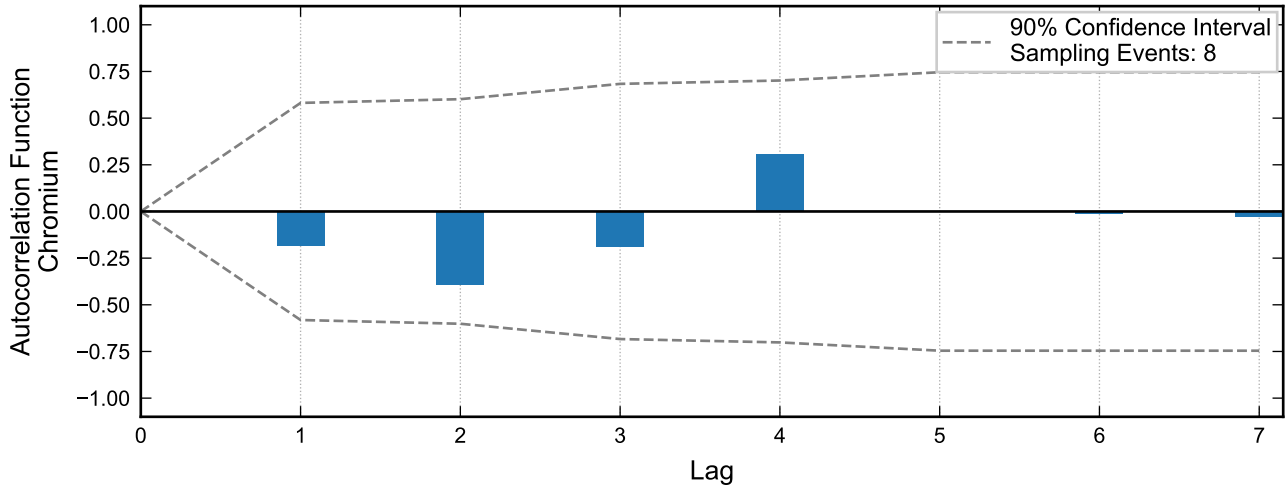

Autocorrelation at Well M-2A, 2016 - 2023
Nevada Environmental Response Trust Site
Henderson, Nevada

Drafter: JH | Date: 2025-02-17 | Contract Number: 1940112035 | Approved: | Revised:

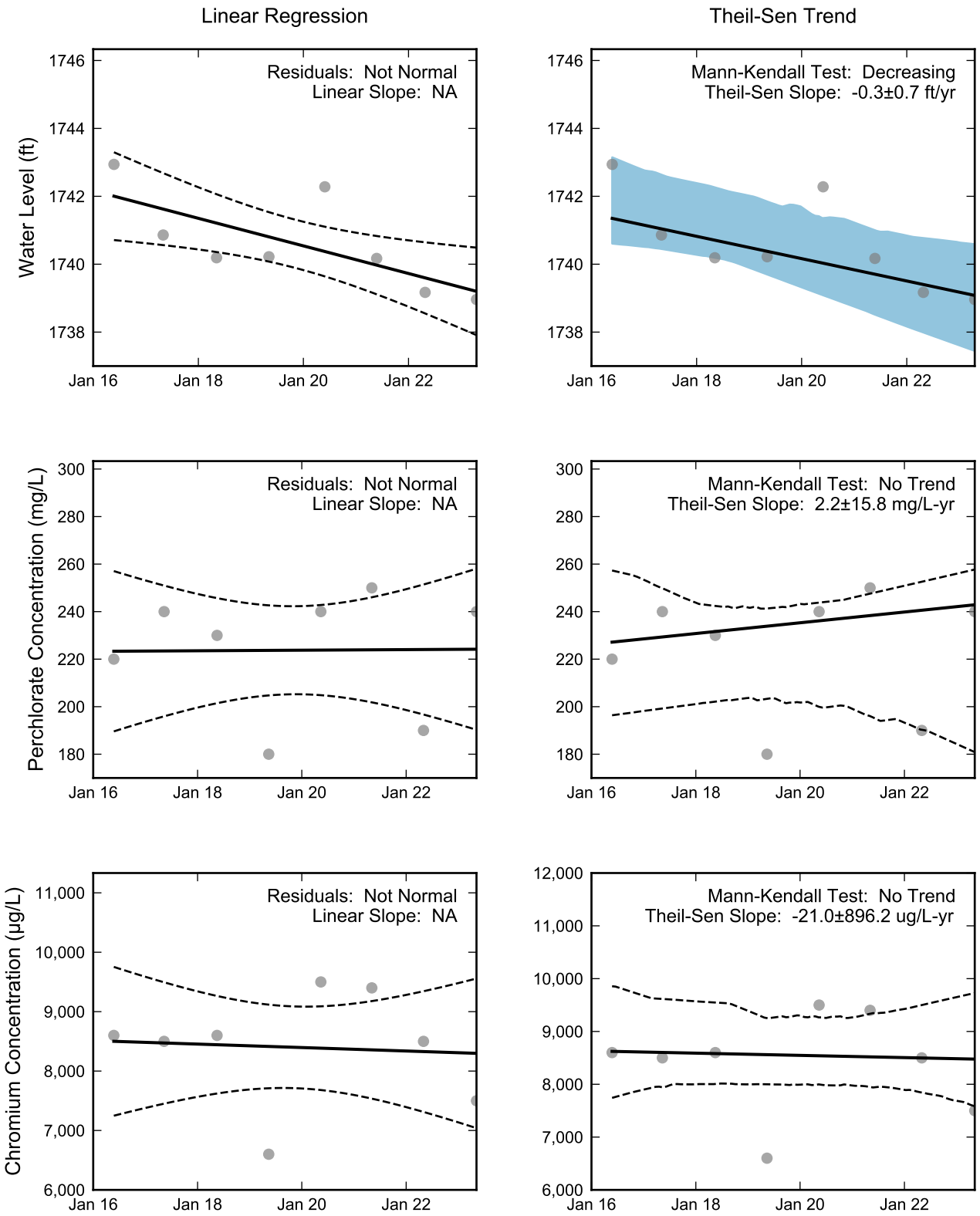

Thick black lines are linear regression and Theil-Sen trend lines.
Increasing and decreasing trends are represented by red and blue shading, respectively.
Shaded areas or dashed black lines represent the 90% confidence intervals of the calculated slope.

RAMBOLL

Statistical Trend Analysis of Well M-2A, 2016 - 2023
Nevada Environmental Response Trust Site
Henderson, Nevada

Drafter: JH	Date: 2025-02-17	Contract Number: 1940112035	Approved:	Revised:

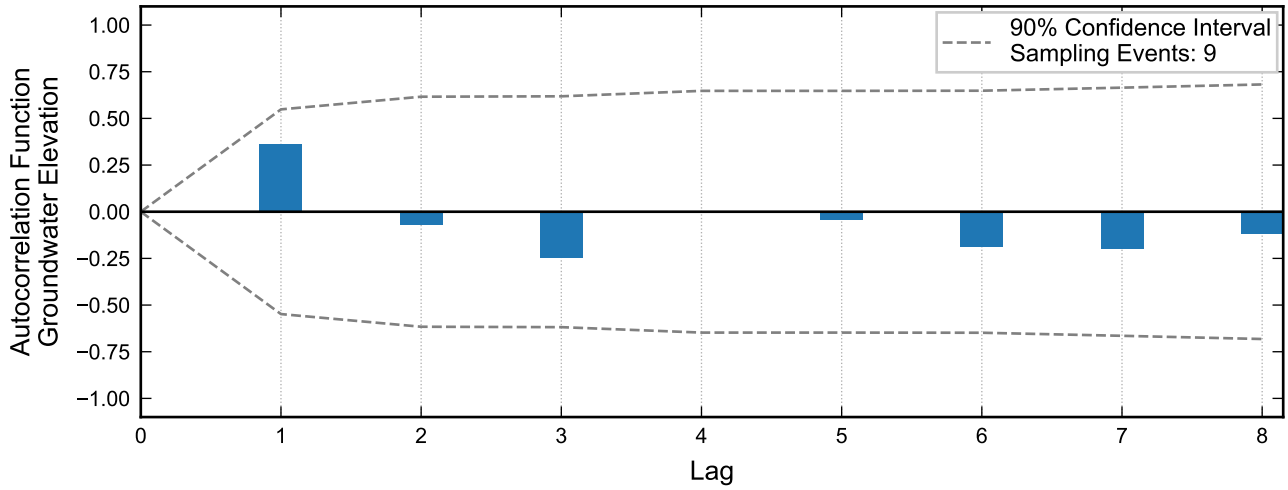

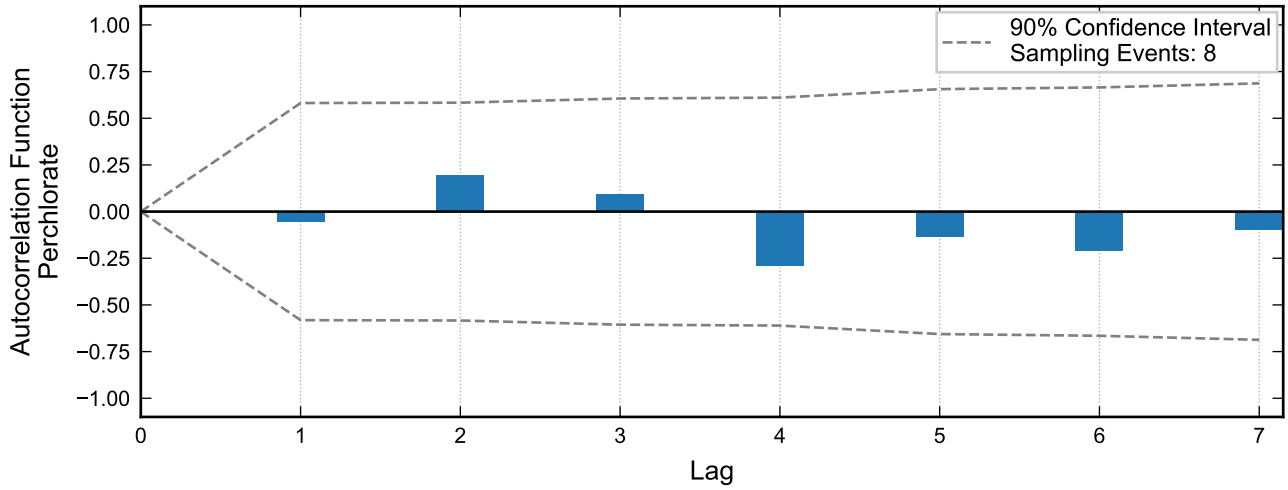

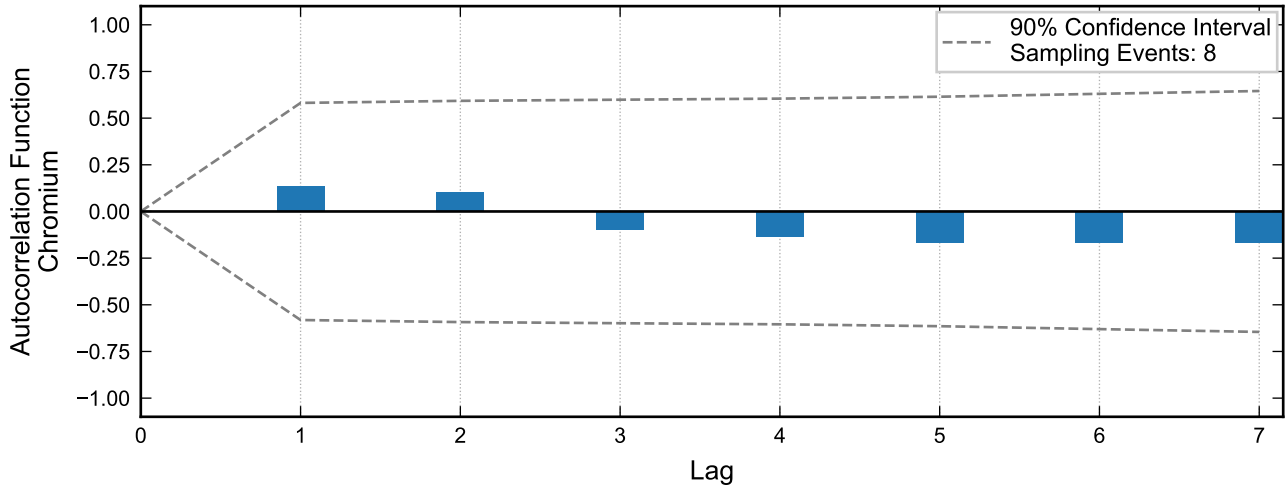

Autocorrelation at Well M-5A, 2019 - 2023
Nevada Environmental Response Trust Site
Henderson, Nevada

Drafter: JH	Date: 2025-02-17	Contract Number: 1940112035	Approved:	Revised:

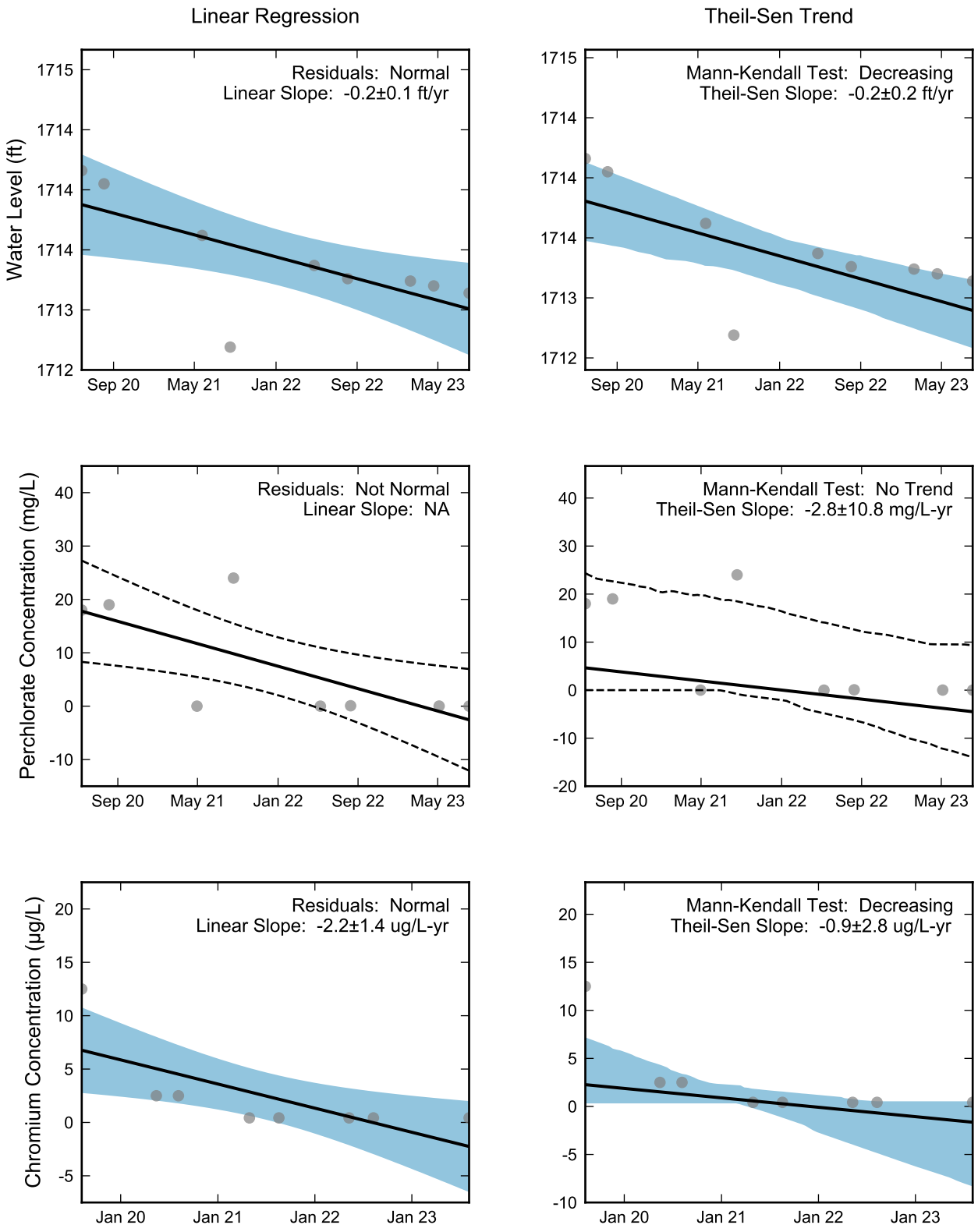

Thick black lines are linear regression and Theil-Sen trend lines.
Increasing and decreasing trends are represented by red and blue shading, respectively.
Shaded areas or dashed black lines represent the 90% confidence intervals of the calculated slope.

RAMBOLL

Statistical Trend Analysis of Well M-5A, 2019 - 2023
Nevada Environmental Response Trust Site
Henderson, Nevada

Drafter: JH	Date: 2025-02-17	Contract Number: 1940112035	Approved:	Revised:

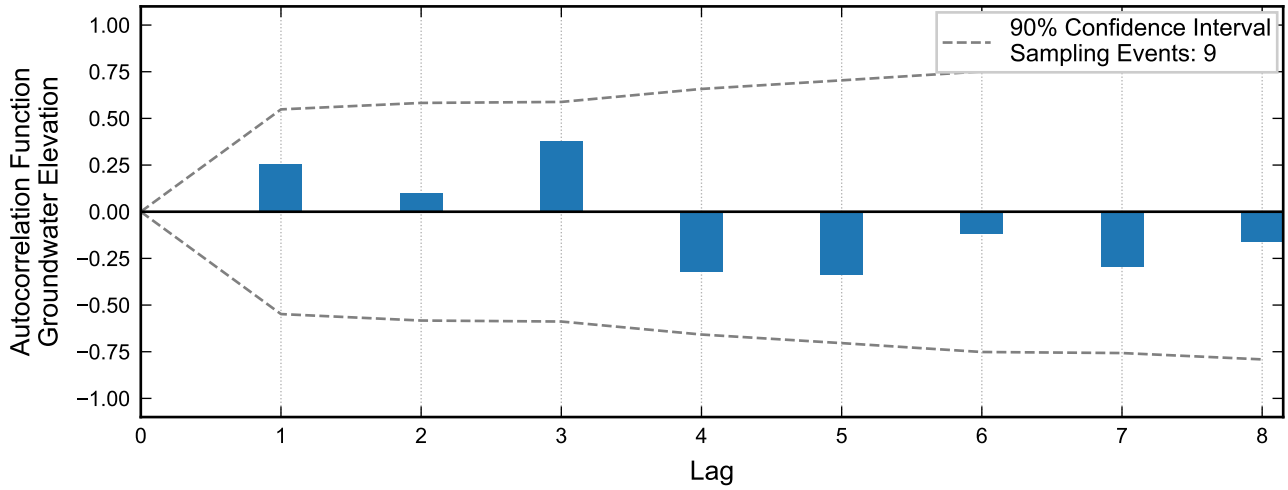

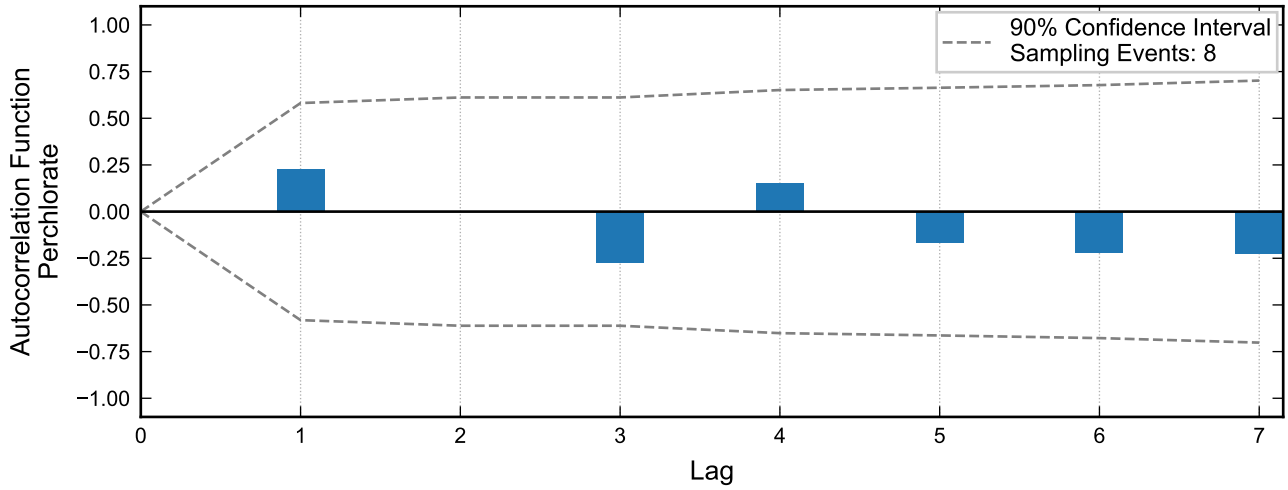

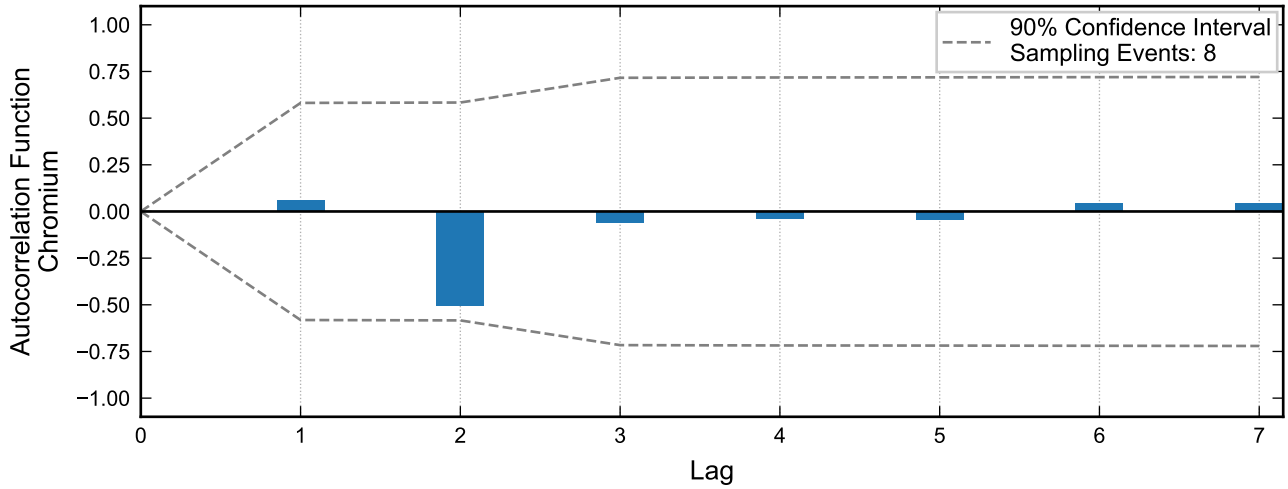

Autocorrelation at Well M-6A, 2019 - 2023
Nevada Environmental Response Trust Site
Henderson, Nevada

Drafter: JH	Date: 2025-02-17	Contract Number: 1940112035	Approved:	Revised:

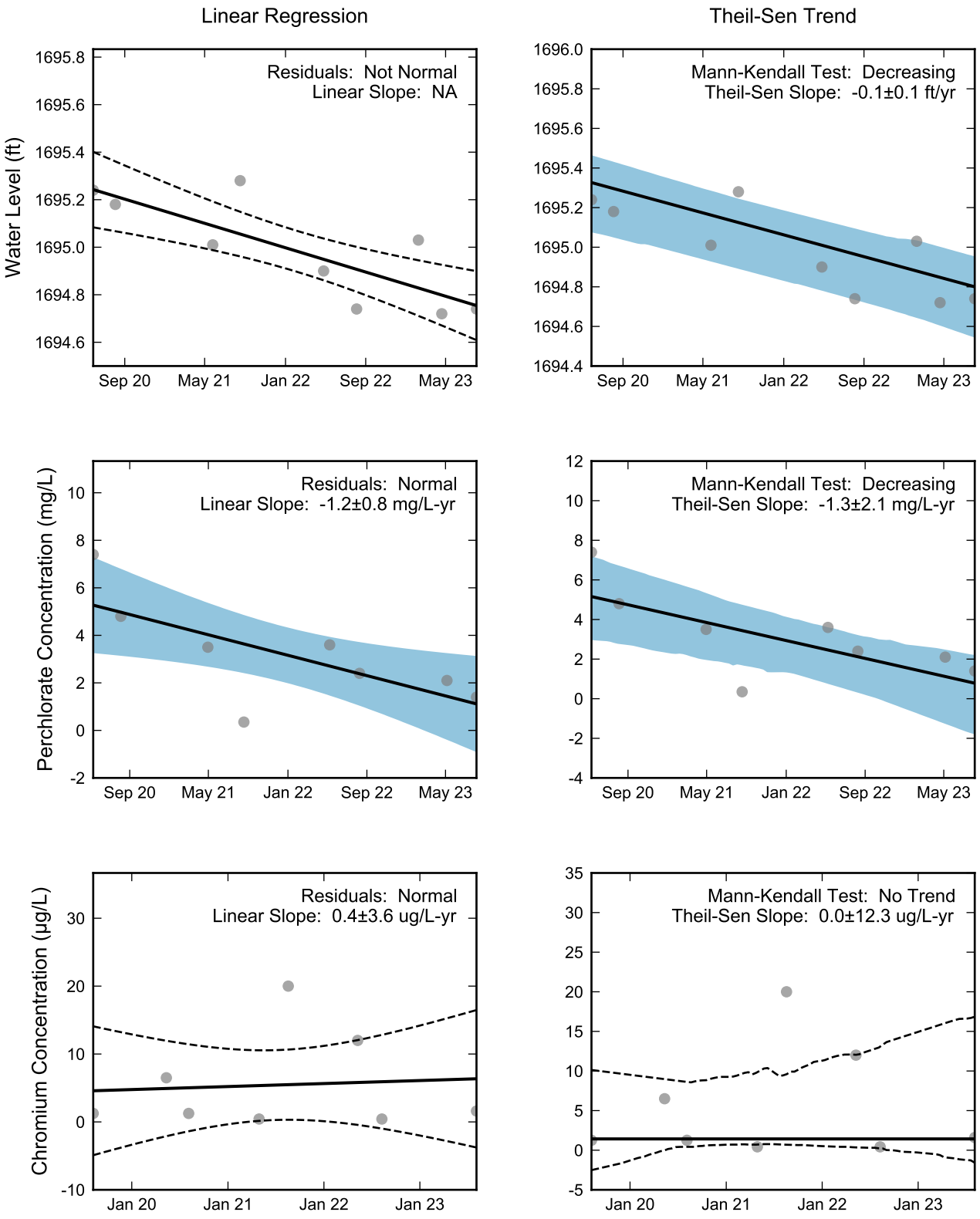

Thick black lines are linear regression and Theil-Sen trend lines.
Increasing and decreasing trends are represented by red and blue shading, respectively.
Shaded areas or dashed black lines represent the 90% confidence intervals of the calculated slope.

RAMBOLL

Statistical Trend Analysis of Well M-6A, 2019 - 2023
Nevada Environmental Response Trust Site
Henderson, Nevada

Drafter: JH	Date: 2025-02-17	Contract Number: 1940112035	Approved:	Revised:

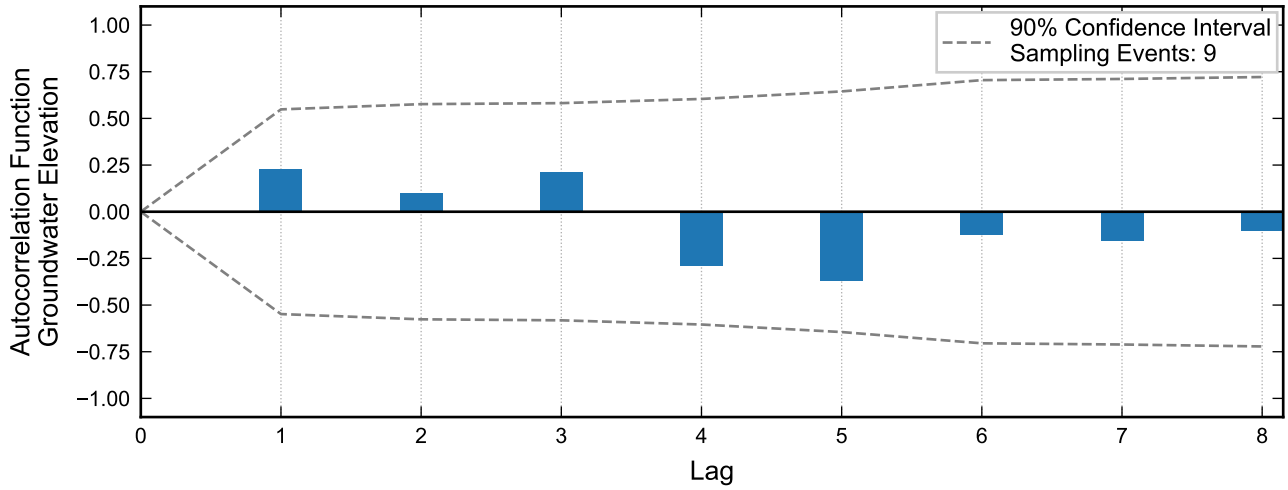

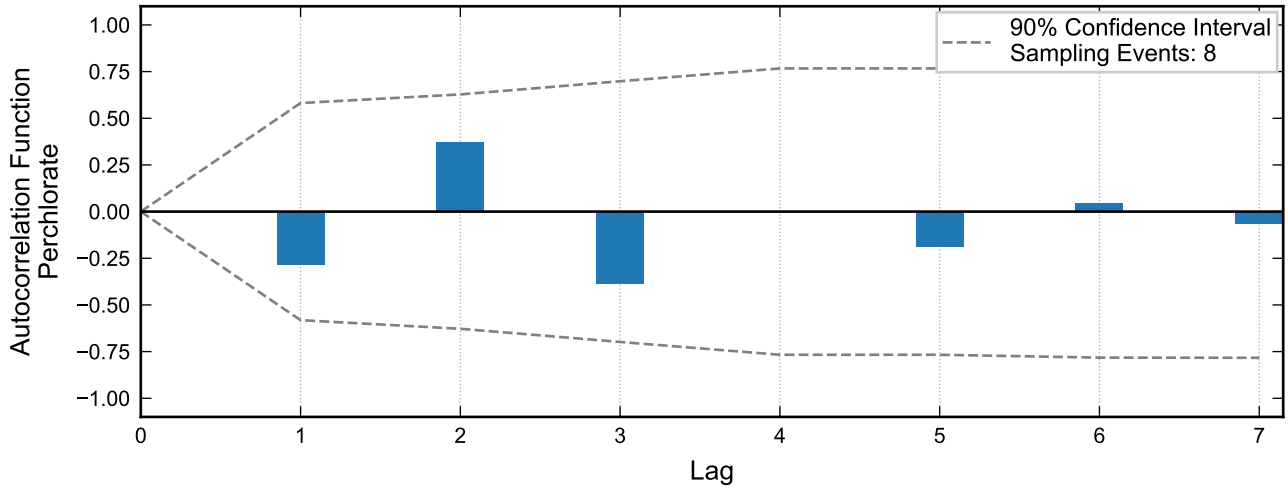

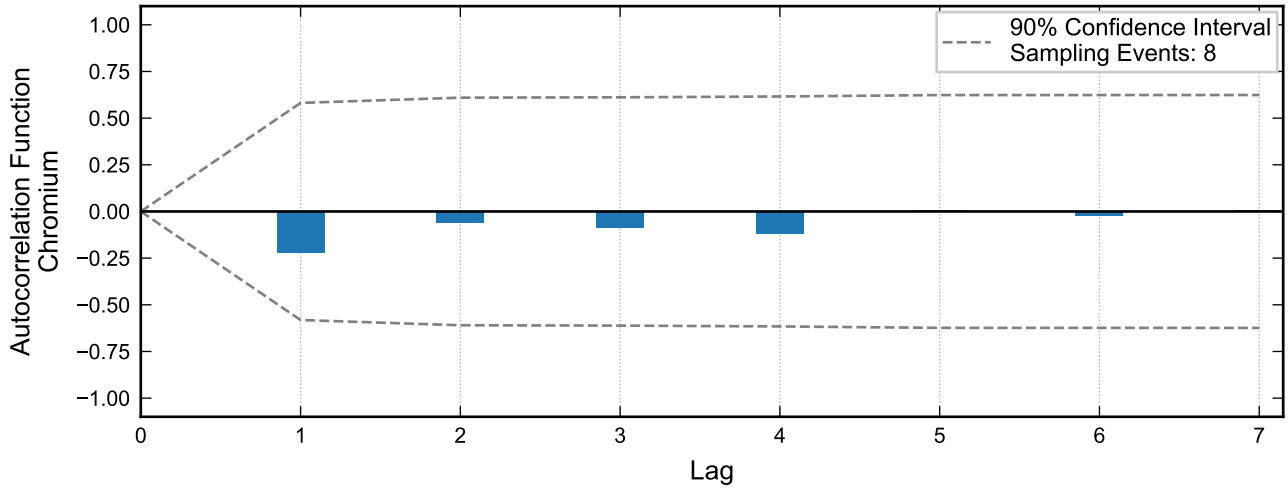

Autocorrelation at Well M-7B, 2020 - 2023
Nevada Environmental Response Trust Site
Henderson, Nevada

Drafter: JH	Date: 2025-02-17	Contract Number: 1940112035	Approved:	Revised:

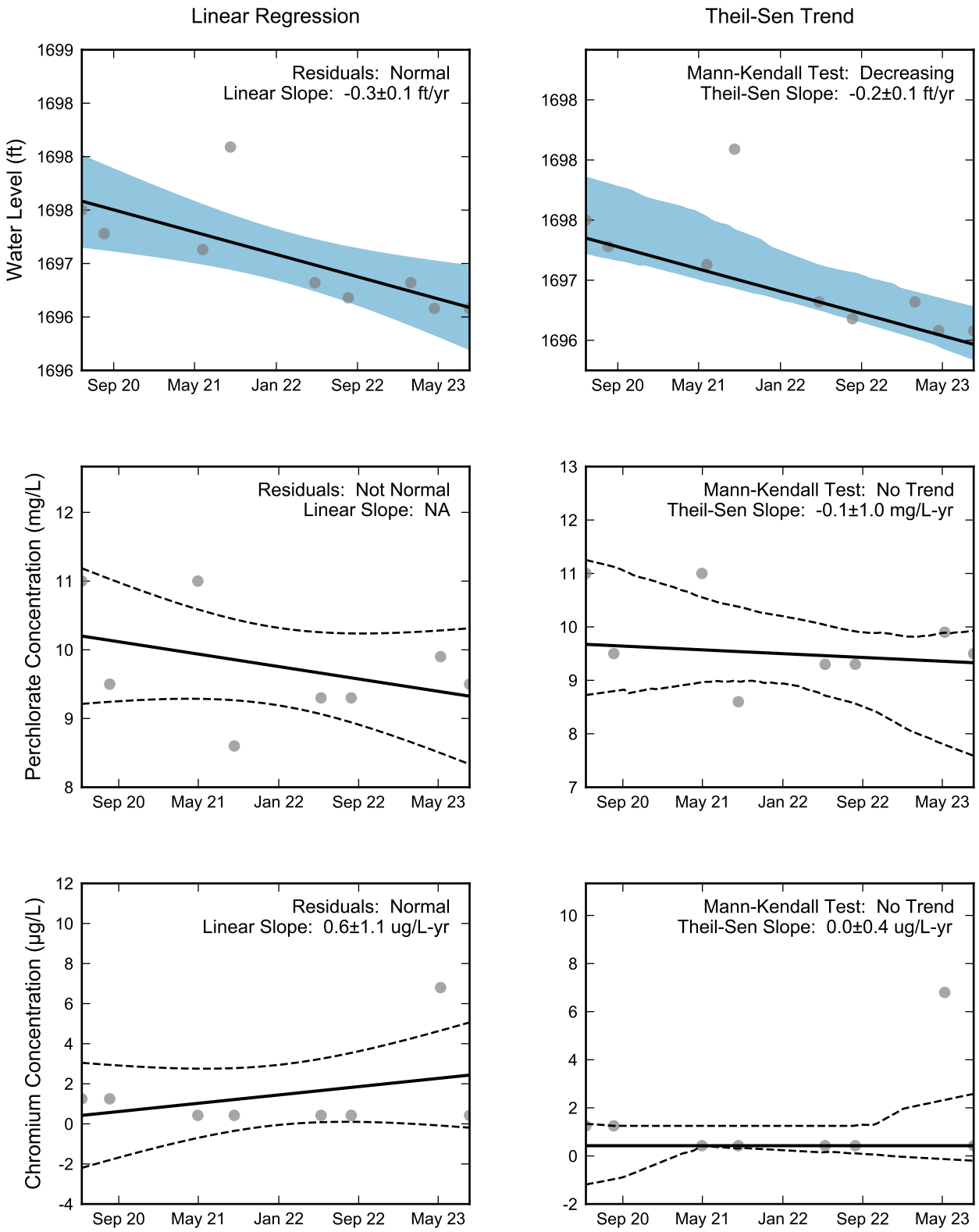

Thick black lines are linear regression and Theil-Sen trend lines.
Increasing and decreasing trends are represented by red and blue shading, respectively.
Shaded areas or dashed black lines represent the 90% confidence intervals of the calculated slope.

RAMBOLL

Statistical Trend Analysis of Well M-7B, 2020 - 2023
Nevada Environmental Response Trust Site
Henderson, Nevada

Drafter: JH	Date: 2025-02-17	Contract Number: 1940112035	Approved:	Revised:

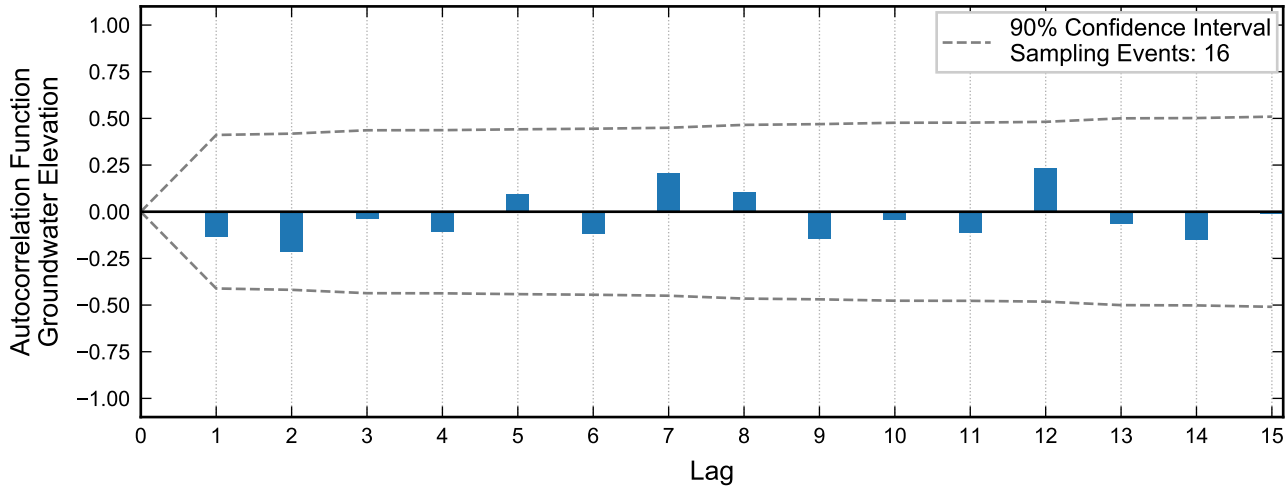

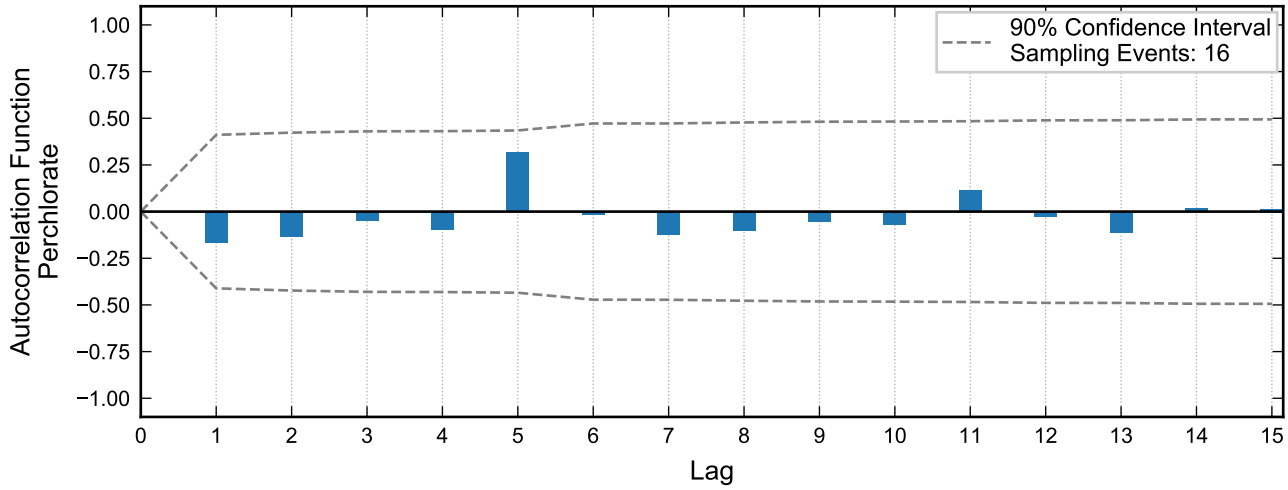

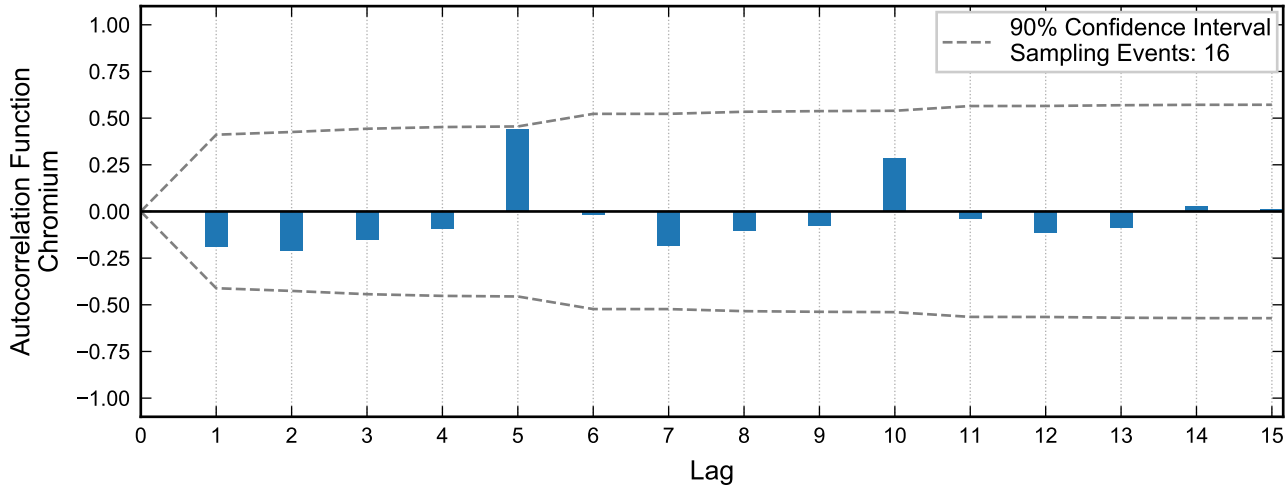

RAMBOLL

Autocorrelation at Well M-10, 2020 - 2023
Nevada Environmental Response Trust Site
Henderson, Nevada

Drafter: JH	Date: 2025-02-17	Contract Number: 1940112035	Approved:	Revised:

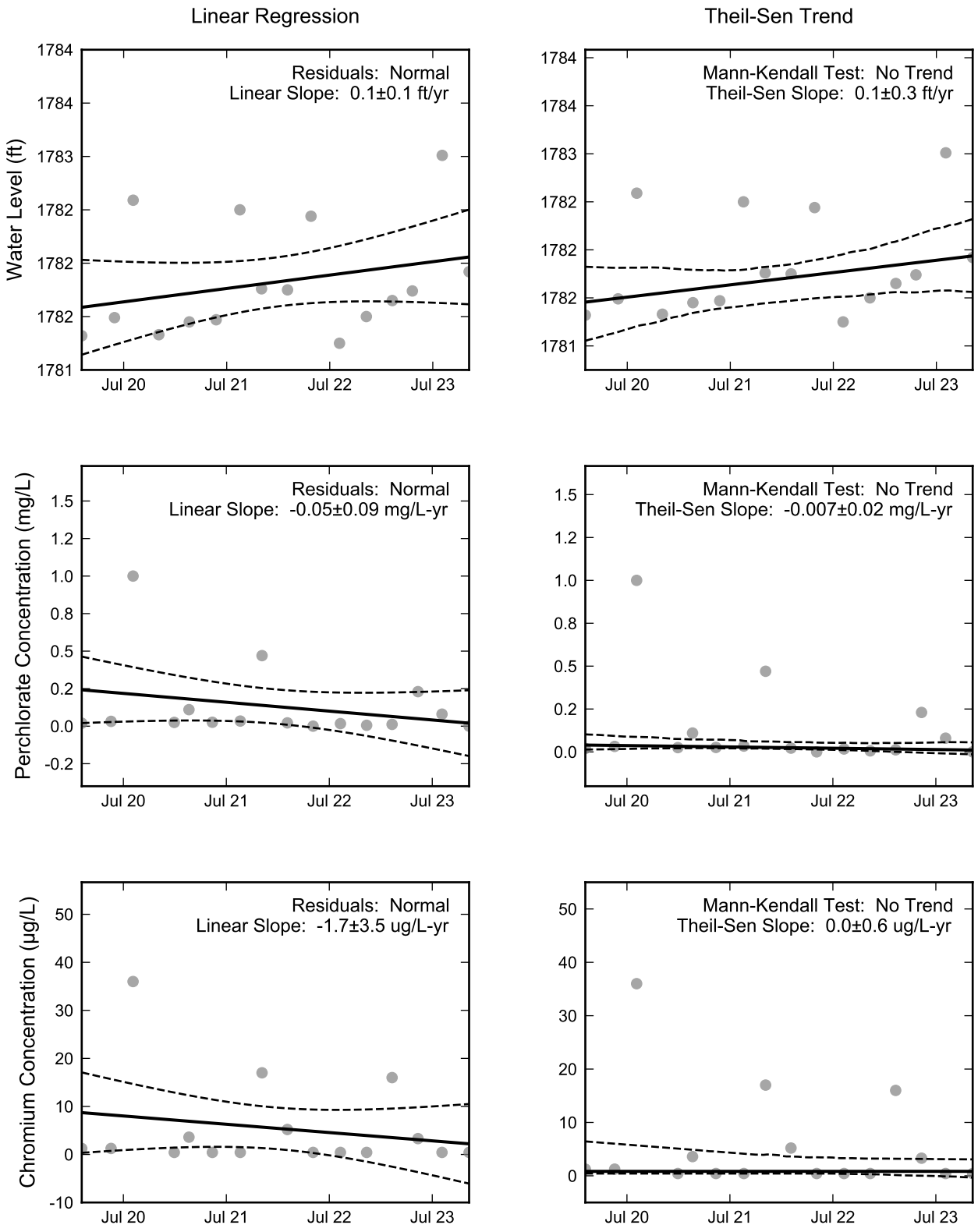

Thick black lines are linear regression and Theil-Sen trend lines.
Increasing and decreasing trends are represented by red and blue shading, respectively.
Shaded areas or dashed black lines represent the 90% confidence intervals of the calculated slope.

RAMBOLL

Statistical Trend Analysis of Well M-10, 2020 - 2023
Nevada Environmental Response Trust Site
Henderson, Nevada

Drafter: JH	Date: 2025-02-17	Contract Number: 1940112035	Approved:	Revised:

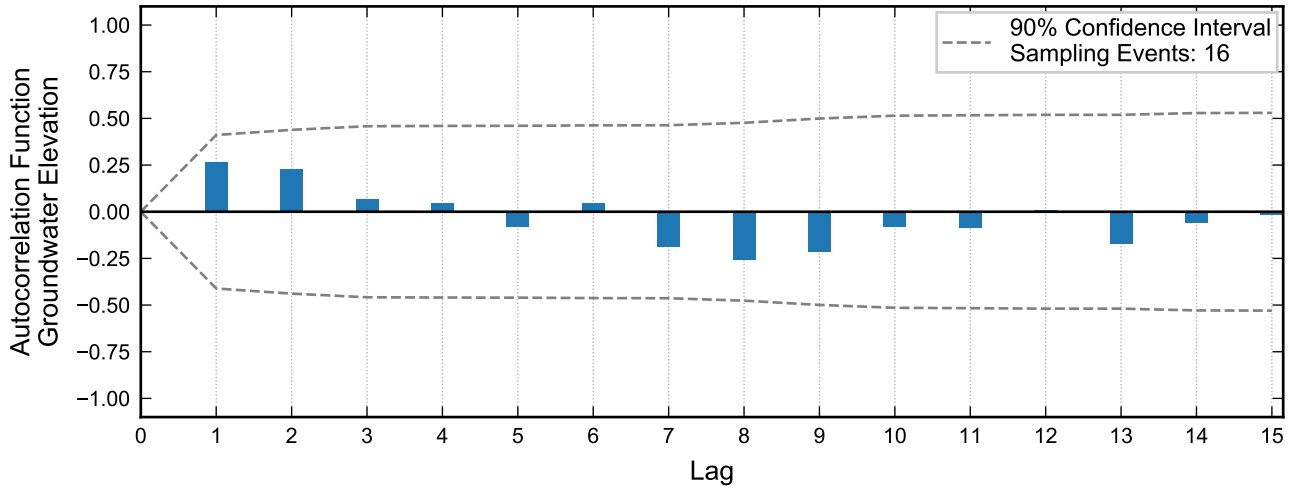

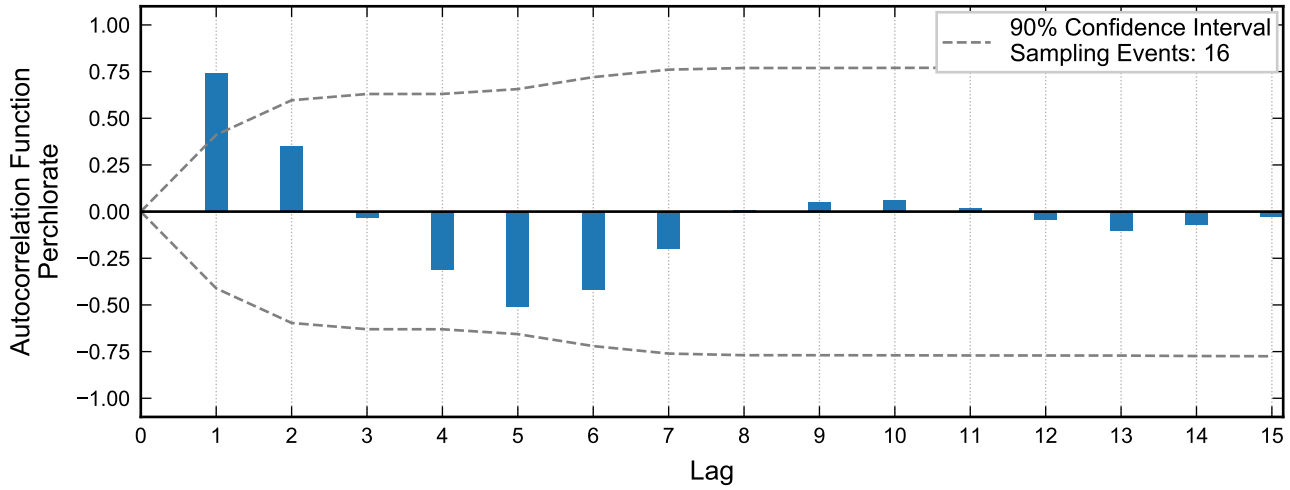

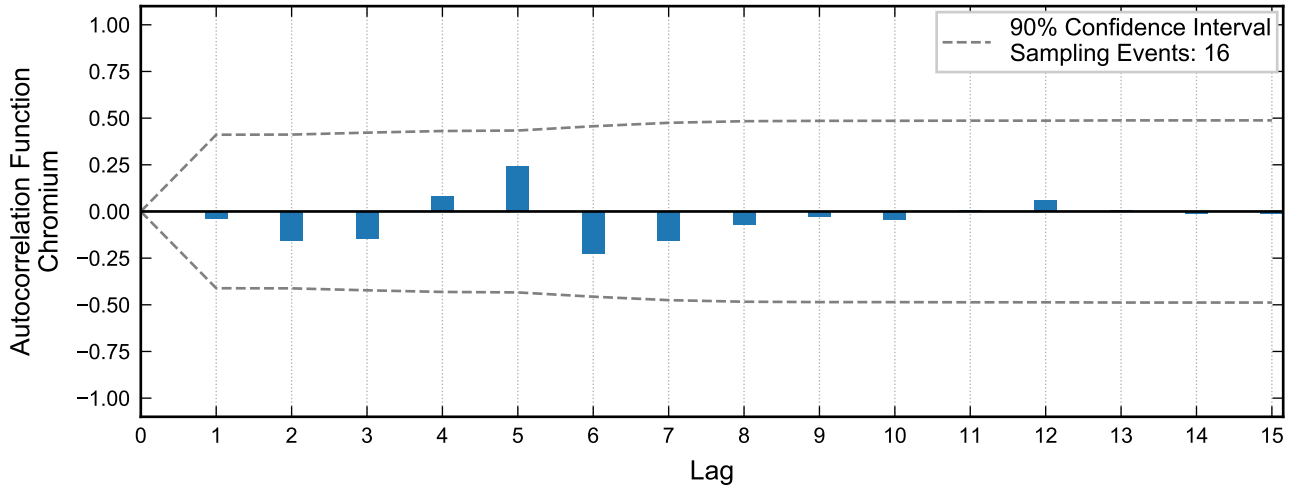

Autocorrelation at Well M-11, 2020 - 2023
Nevada Environmental Response Trust Site
Henderson, Nevada

Drafter: JH	Date: 2025-02-17	Contract Number: 1940112035	Approved:	Revised:

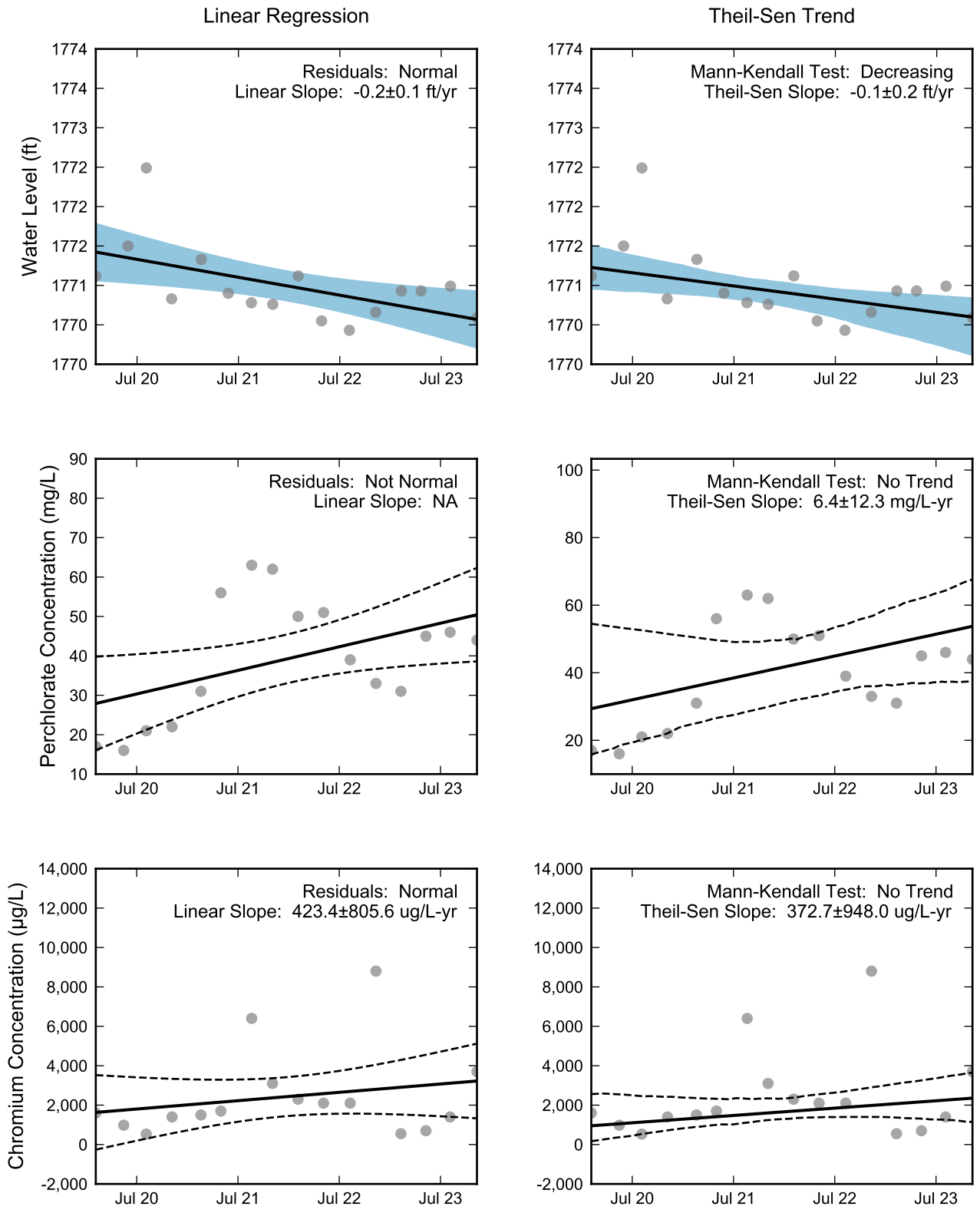

Thick black lines are linear regression and Theil-Sen trend lines.
Increasing and decreasing trends are represented by red and blue shading, respectively.
Shaded areas or dashed black lines represent the 90% confidence intervals of the calculated slope.

RAMBOLL

Statistical Trend Analysis of Well M-11, 2020 - 2023
Nevada Environmental Response Trust Site
Henderson, Nevada

Drafter: JH	Date: 2025-02-17	Contract Number: 1940112035	Approved:	Revised:

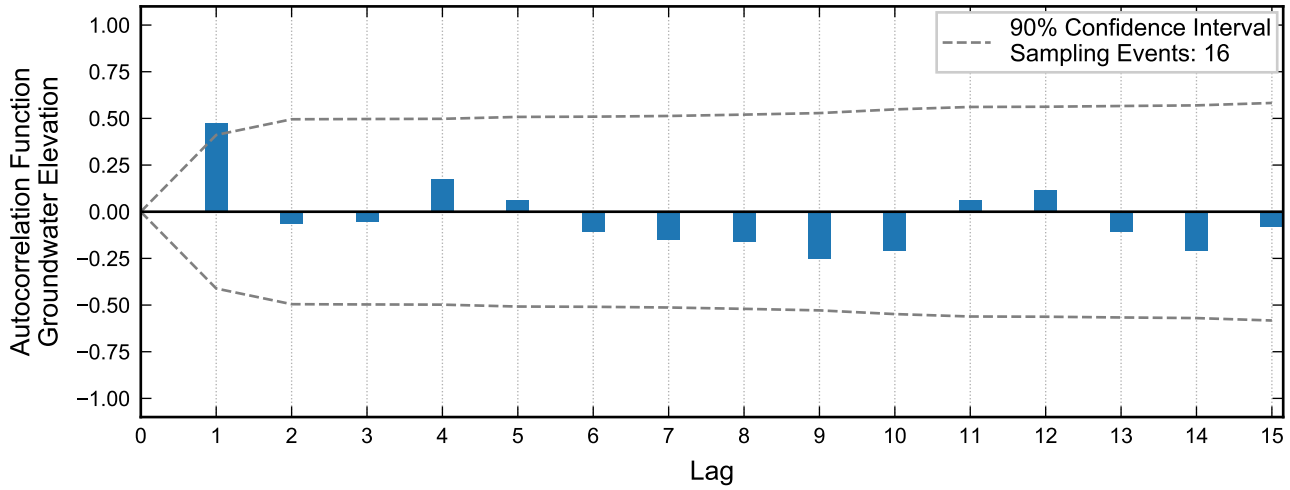

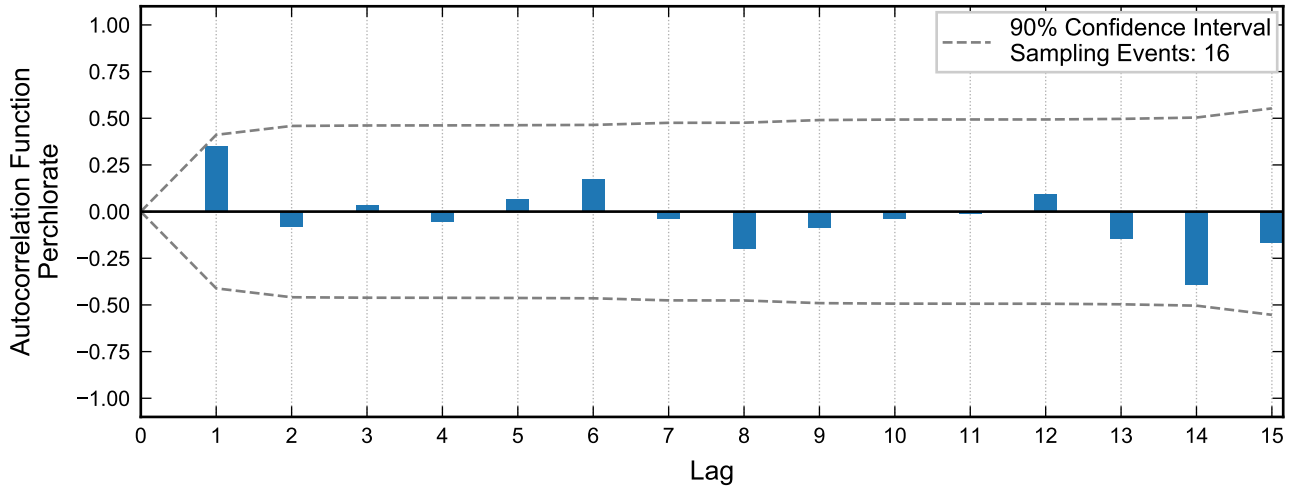

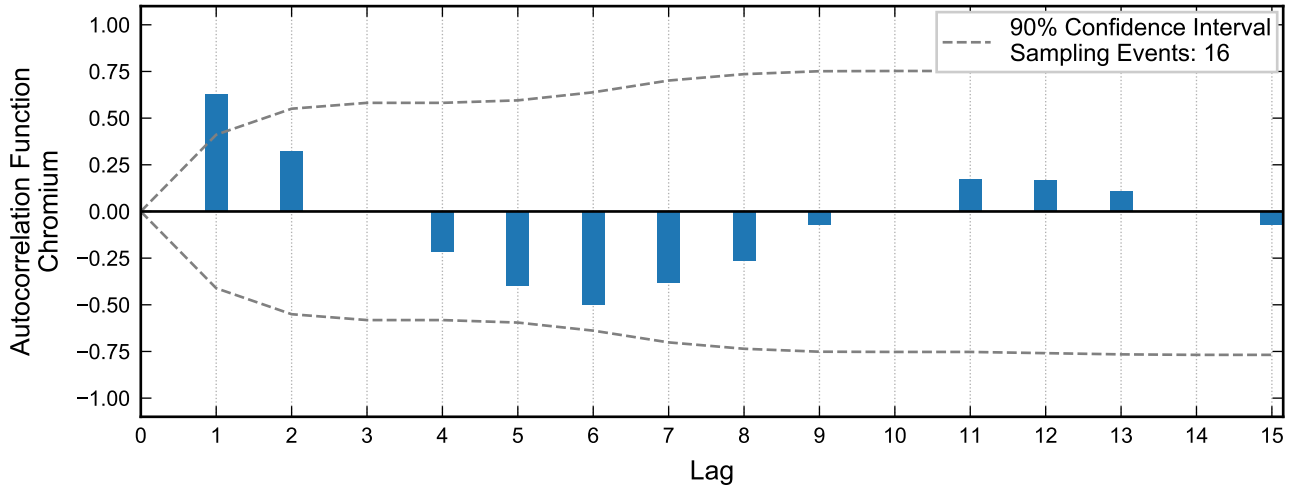

Autocorrelation at Well M-12A, 2020 - 2023
Nevada Environmental Response Trust Site
Henderson, Nevada

Drafter: JH	Date: 2025-02-17	Contract Number: 1940112035	Approved:	Revised:

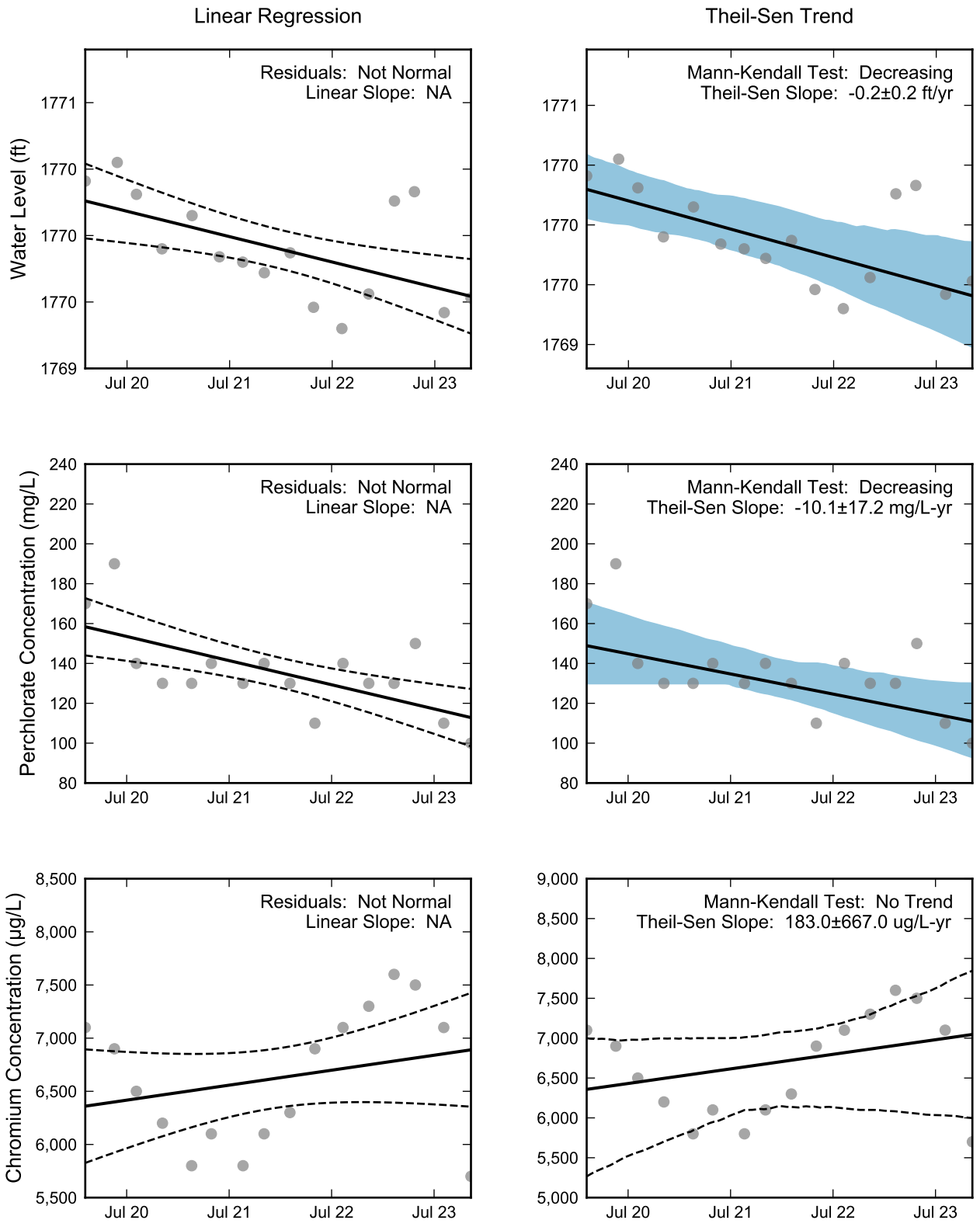

Thick black lines are linear regression and Theil-Sen trend lines.
Increasing and decreasing trends are represented by red and blue shading, respectively.
Shaded areas or dashed black lines represent the 90% confidence intervals of the calculated slope.

RAMBOLL

Statistical Trend Analysis of Well M-12A, 2020 - 2023
Nevada Environmental Response Trust Site
Henderson, Nevada

Drafter: JH	Date: 2025-02-17	Contract Number: 1940112035	Approved:	Revised:

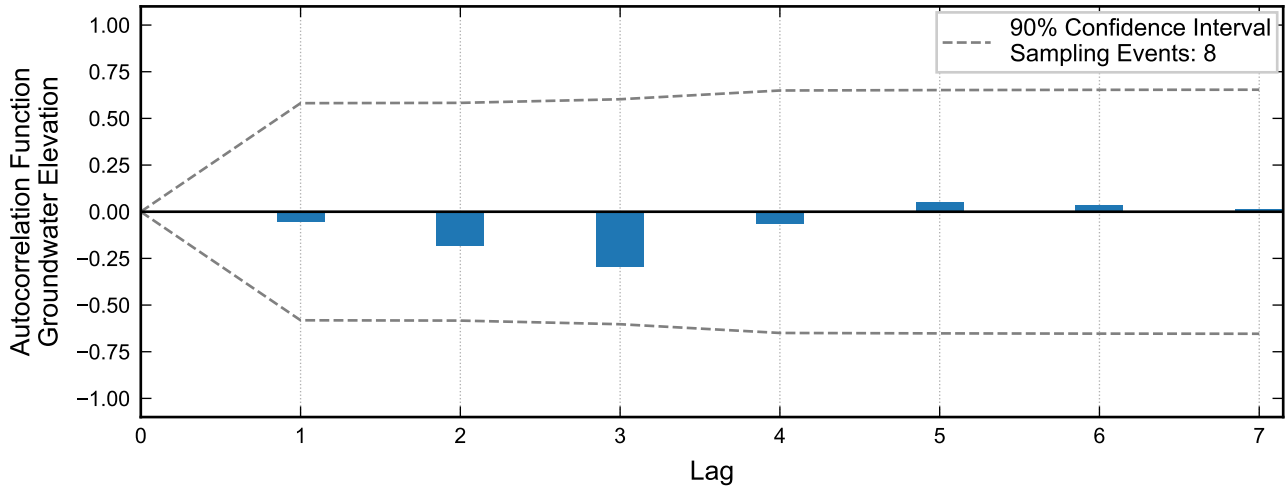

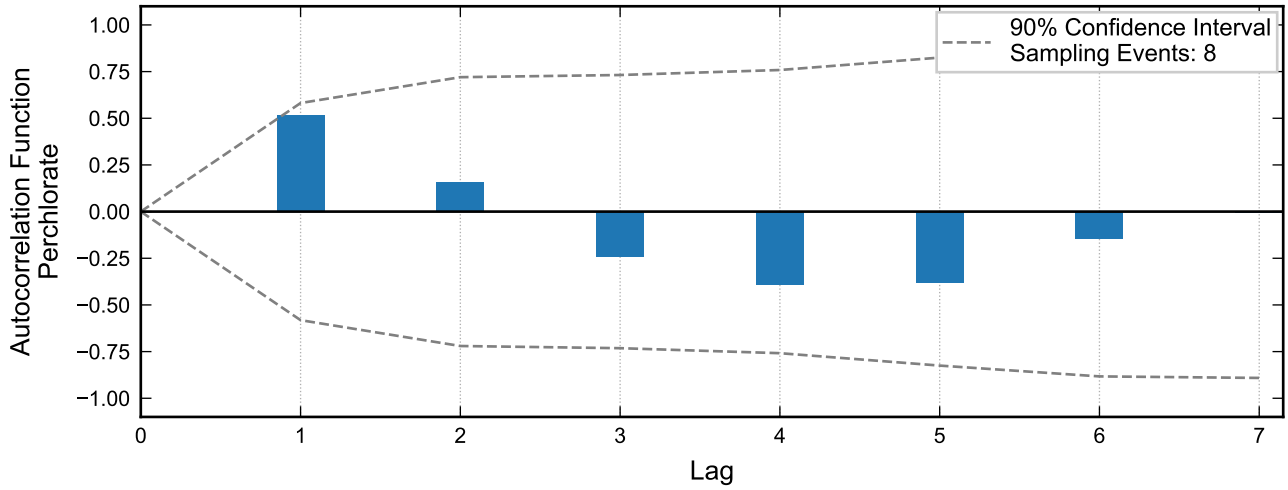

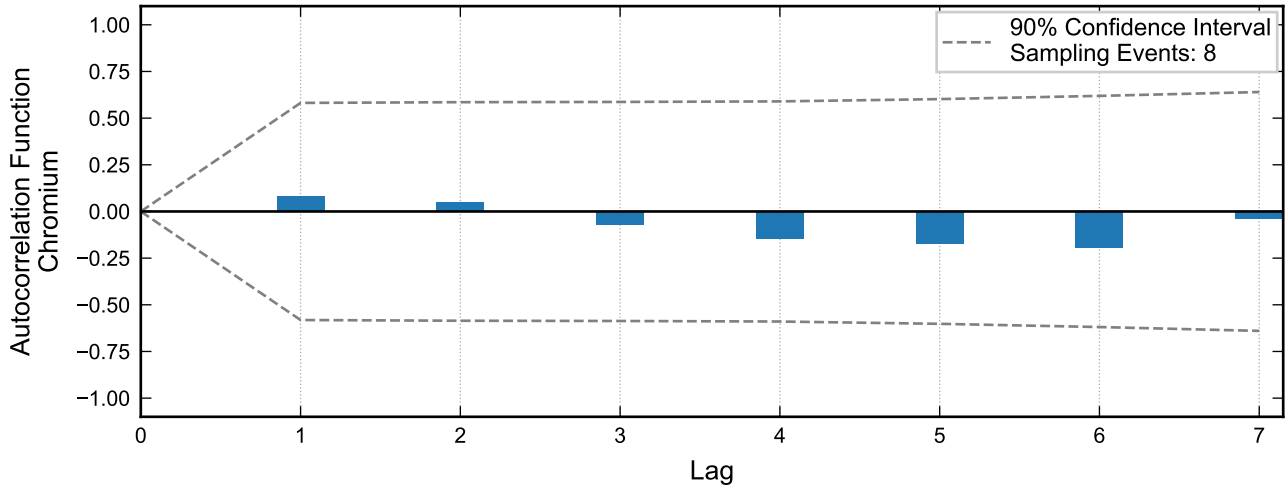

Autocorrelation at Well M-13, 2016 - 2023
Nevada Environmental Response Trust Site
Henderson, Nevada

Drafter: JH	Date: 2025-02-17	Contract Number: 1940112035	Approved:	Revised:

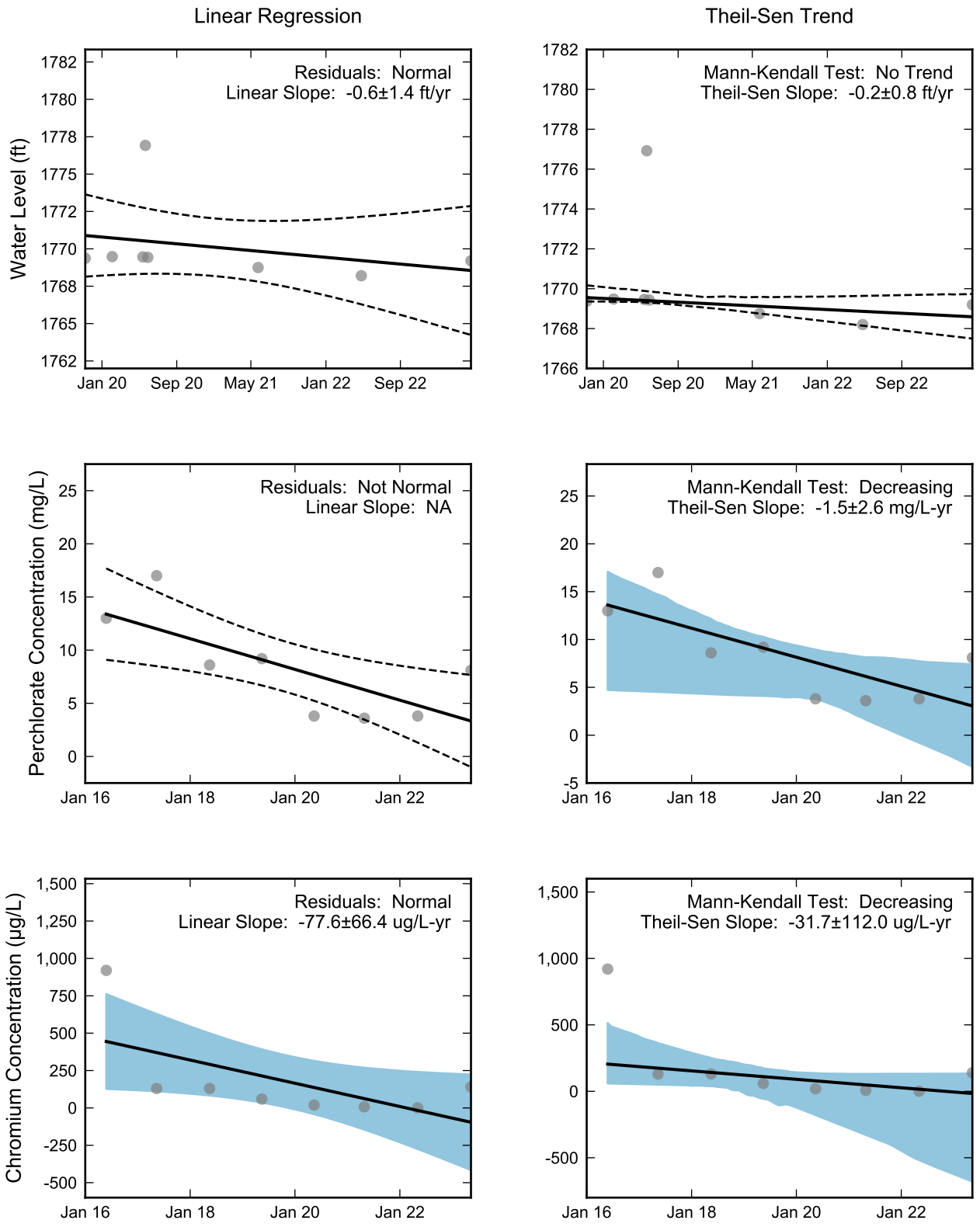

Thick black lines are linear regression and Theil-Sen trend lines.
Increasing and decreasing trends are represented by red and blue shading, respectively.
Shaded areas or dashed black lines represent the 90% confidence intervals of the calculated slope.

RAMBOLL

Statistical Trend Analysis of Well M-13, 2016 - 2023
Nevada Environmental Response Trust Site
Henderson, Nevada

Drafter: JH	Date: 2025-02-17	Contract Number: 1940112035	Approved:	Revised:

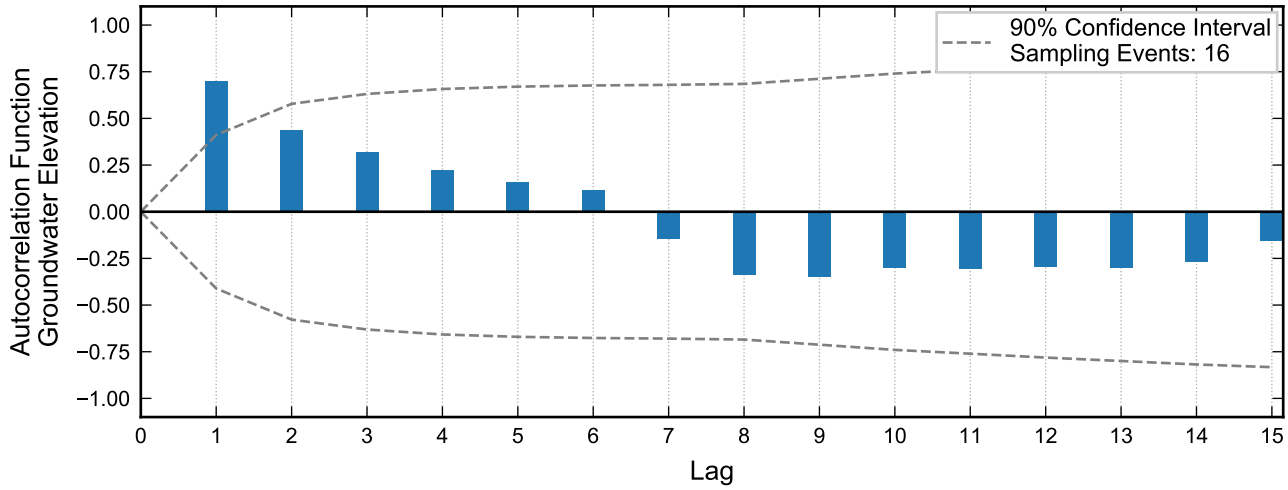

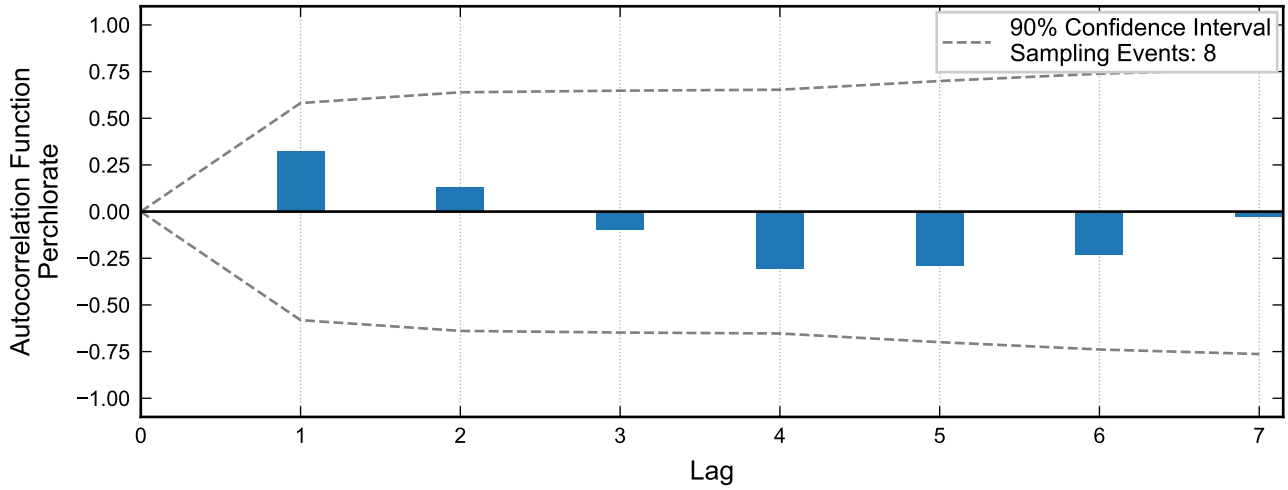

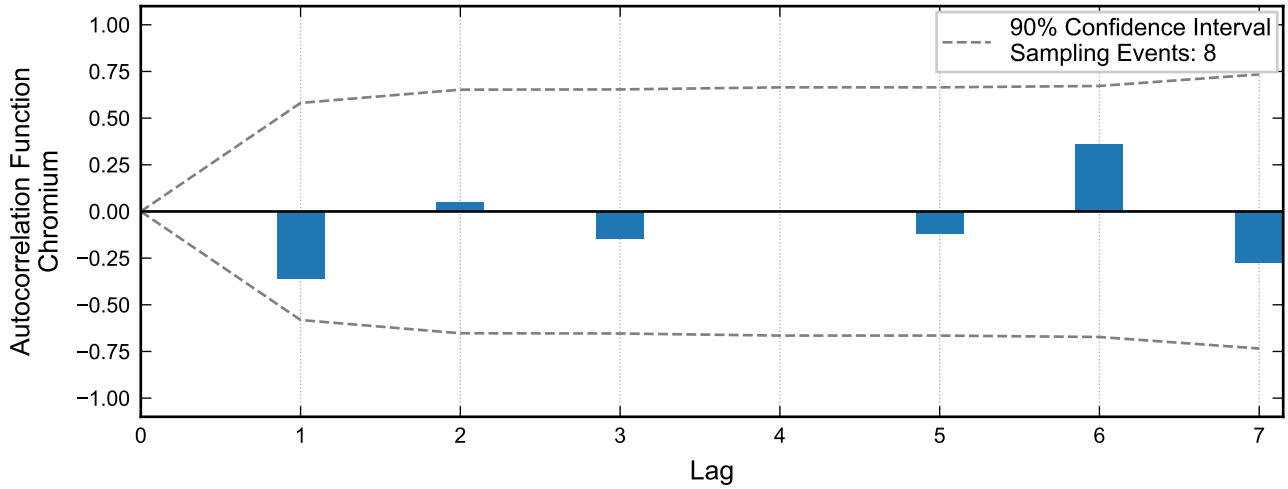

Autocorrelation at Well M-14A, 2020 - 2023
Nevada Environmental Response Trust Site
Henderson, Nevada

Drafter: JH	Date: 2025-02-17	Contract Number: 1940112035	Approved:	Revised:

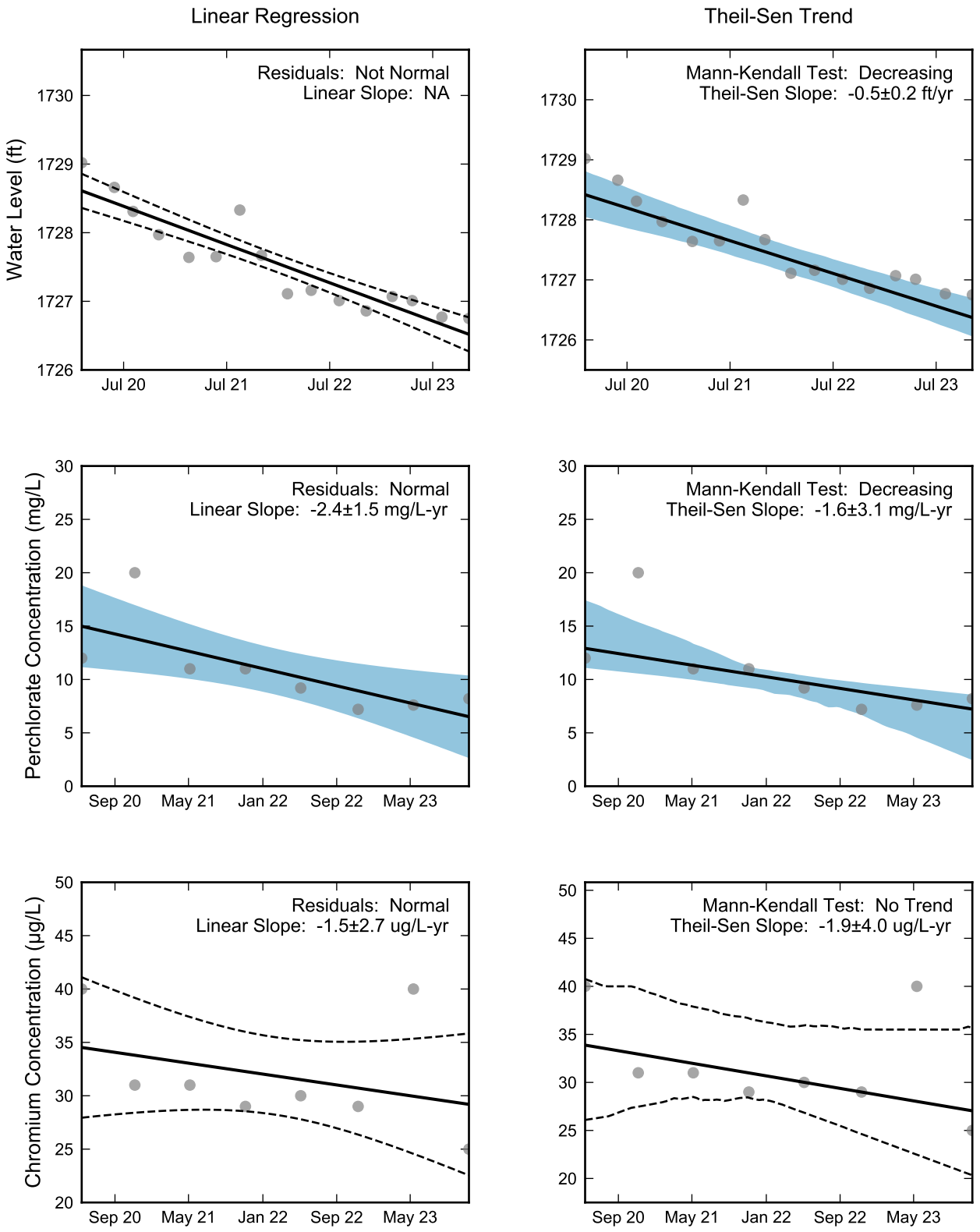

Thick black lines are linear regression and Theil-Sen trend lines.
Increasing and decreasing trends are represented by red and blue shading, respectively.
Shaded areas or dashed black lines represent the 90% confidence intervals of the calculated slope.

RAMBOLL

Statistical Trend Analysis of Well M-14A, 2020 - 2023
Nevada Environmental Response Trust Site
Henderson, Nevada

Drafter: JH	Date: 2025-02-17	Contract Number: 1940112035	Approved:	Revised:

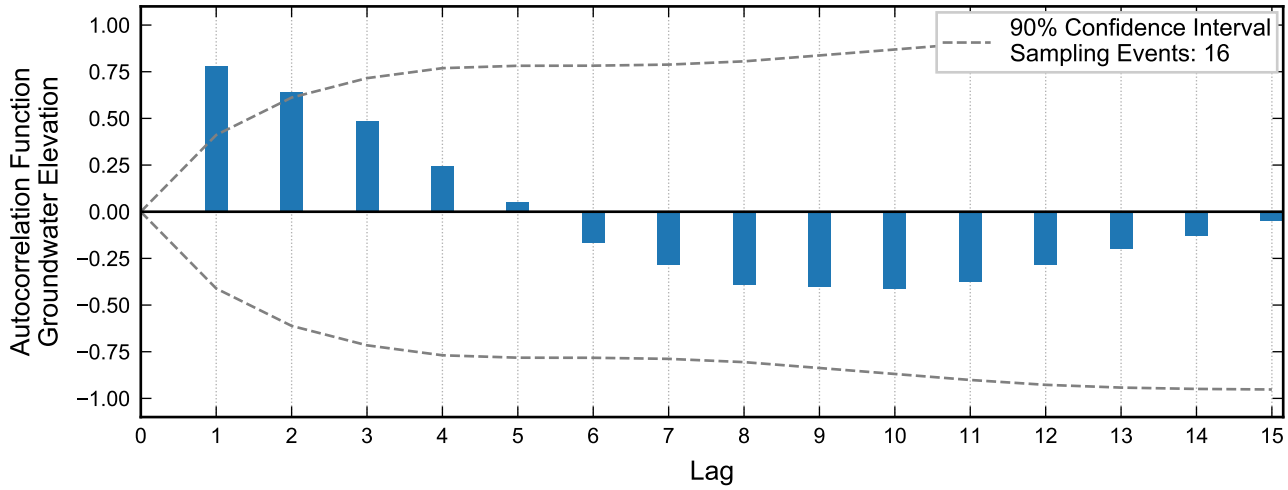

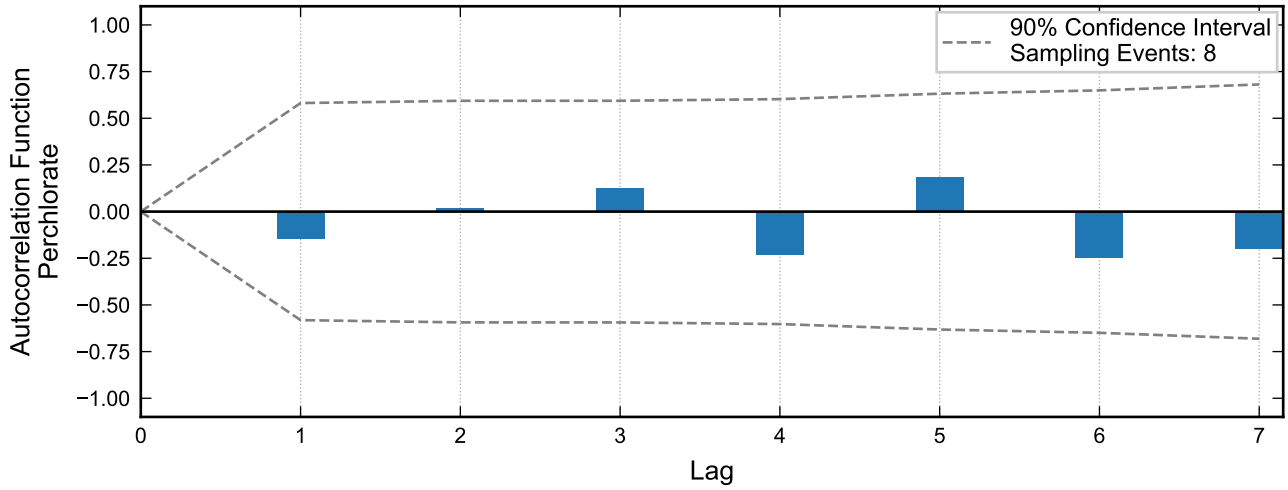

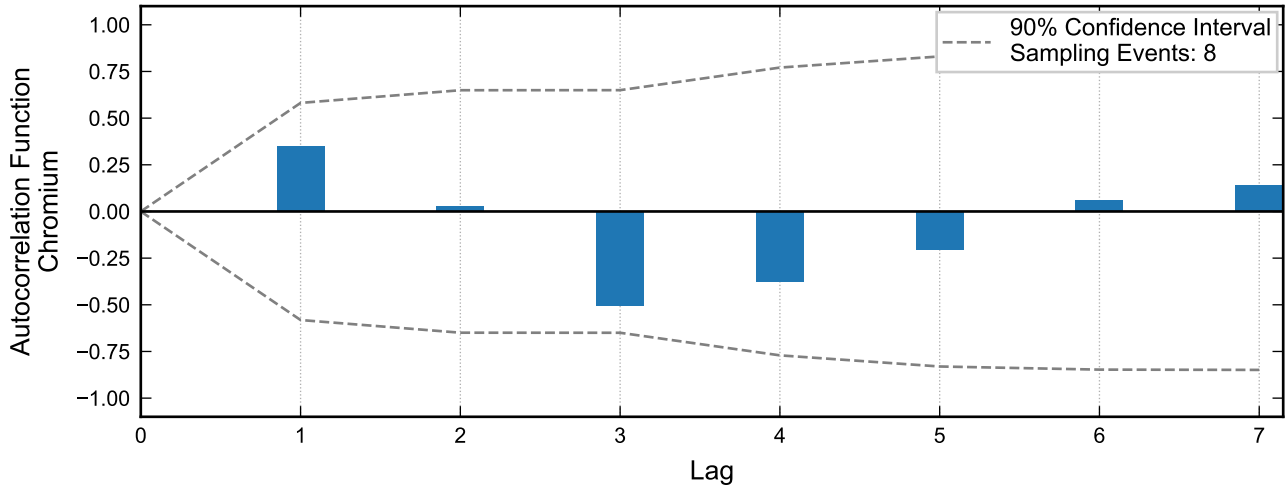

Autocorrelation at Well M-19, 2020 - 2023
Nevada Environmental Response Trust Site
Henderson, Nevada

Drafter: JH	Date: 2025-02-17	Contract Number: 1940112035	Approved:	Revised:

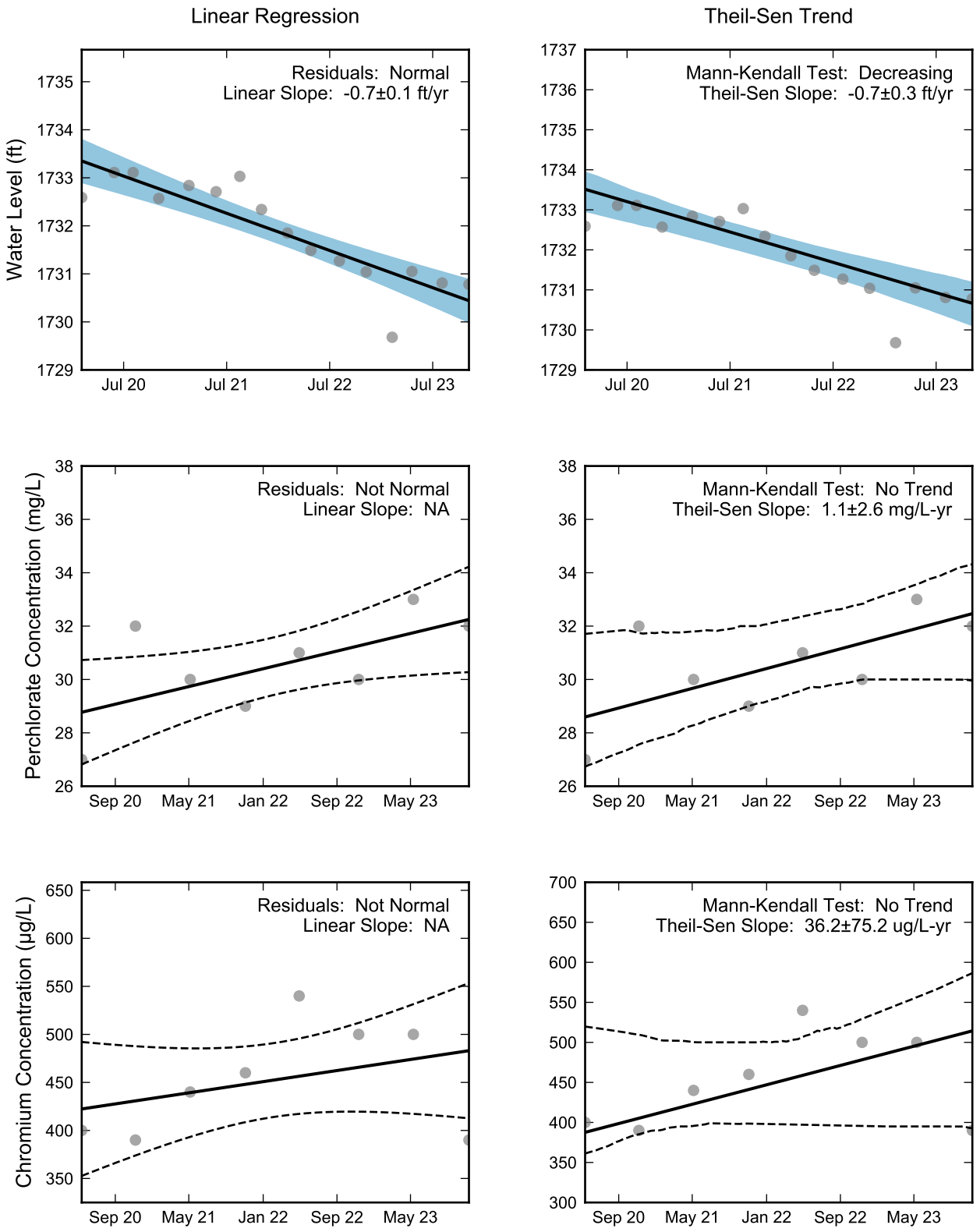

Thick black lines are linear regression and Theil-Sen trend lines.
Increasing and decreasing trends are represented by red and blue shading, respectively.
Shaded areas or dashed black lines represent the 90% confidence intervals of the calculated slope.

RAMBOLL

Statistical Trend Analysis of Well M-19, 2020 - 2023
Nevada Environmental Response Trust Site
Henderson, Nevada

Drafter: JH	Date: 2025-02-17	Contract Number: 1940112035	Approved:	Revised:

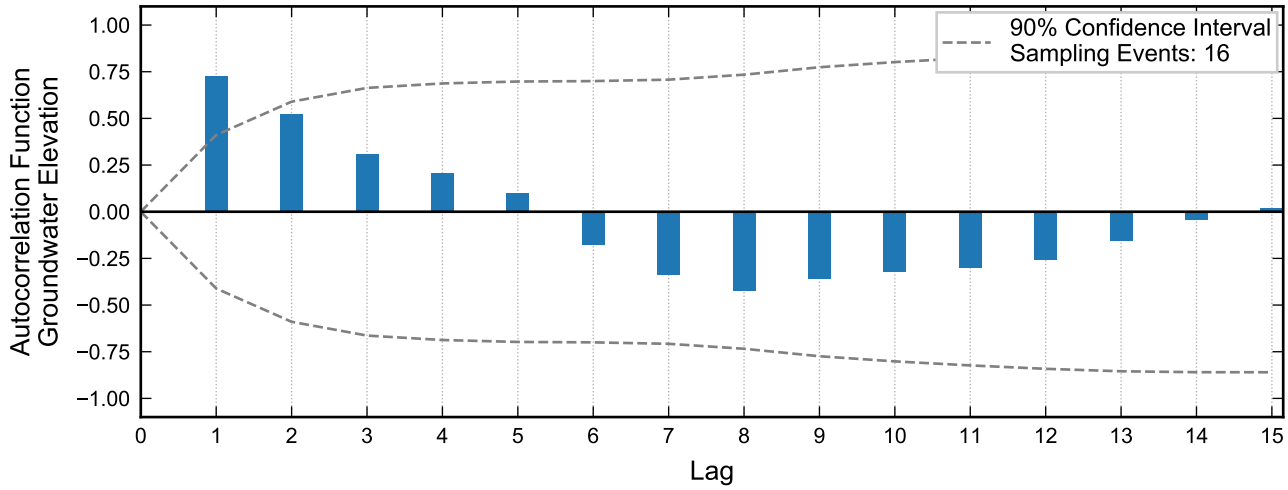

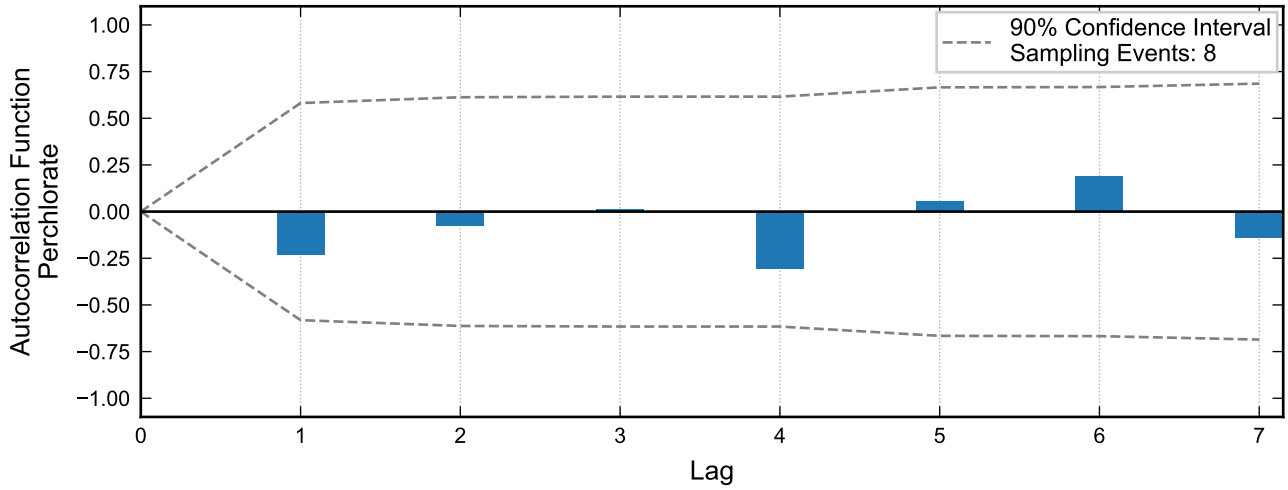

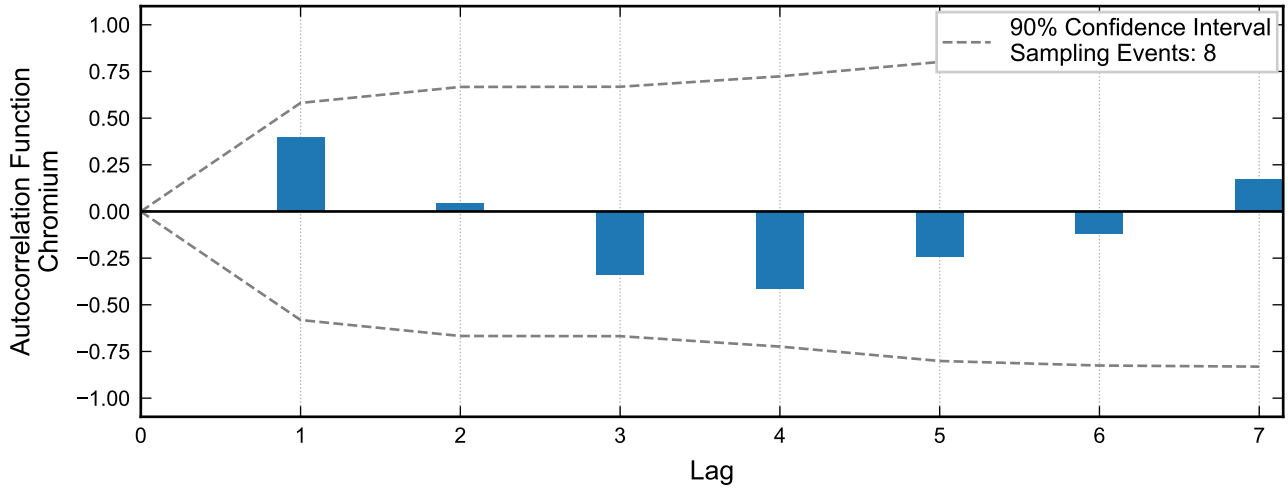

Autocorrelation at Well M-22A, 2020 - 2023
Nevada Environmental Response Trust Site
Henderson, Nevada

Drafter: JH	Date: 2025-02-17	Contract Number: 1940112035	Approved:	Revised:

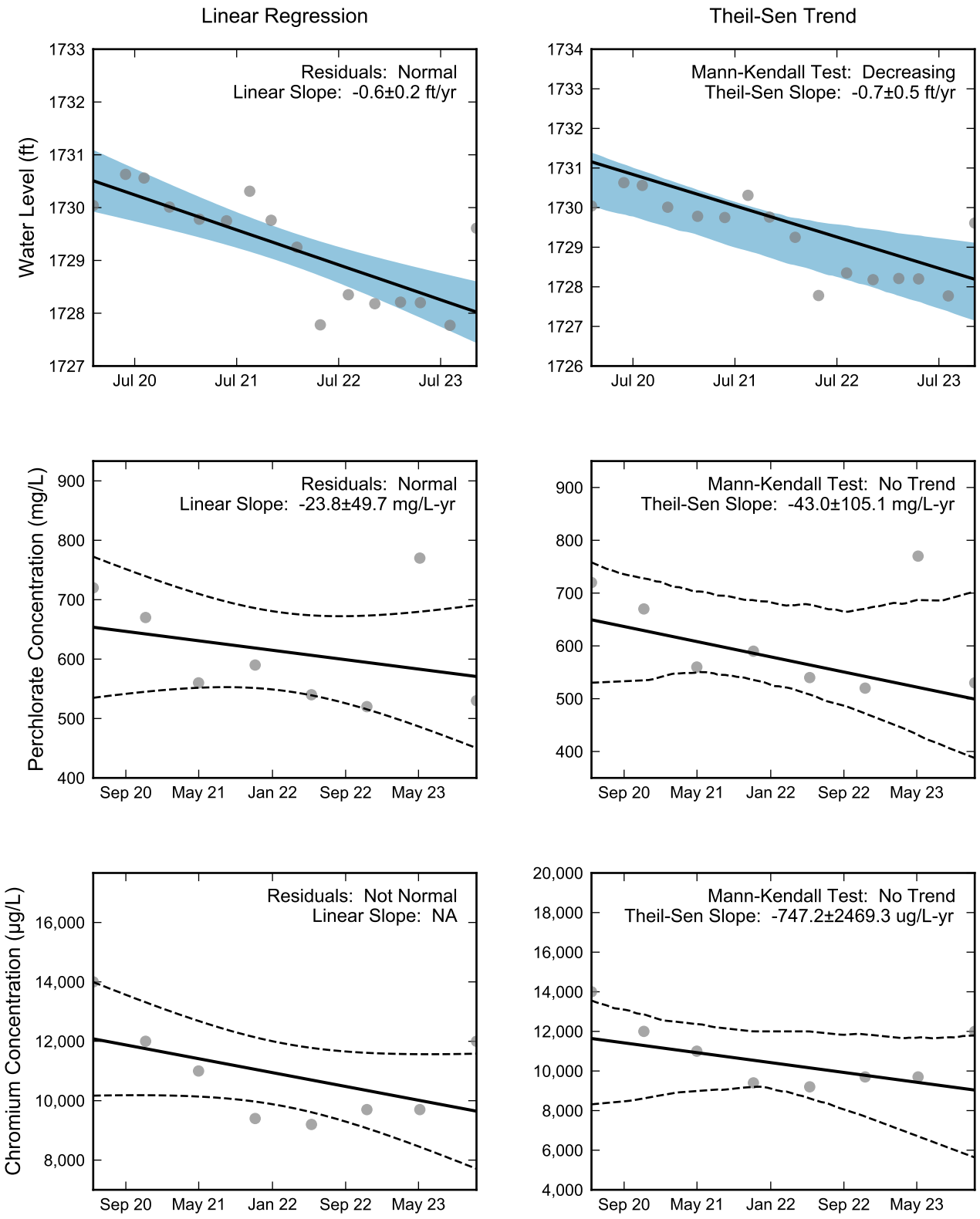

Thick black lines are linear regression and Theil-Sen trend lines.
Increasing and decreasing trends are represented by red and blue shading, respectively.
Shaded areas or dashed black lines represent the 90% confidence intervals of the calculated slope.

RAMBOLL

Statistical Trend Analysis of Well M-22A, 2020 - 2023
Nevada Environmental Response Trust Site
Henderson, Nevada

Drafter: JH	Date: 2025-02-17	Contract Number: 1940112035	Approved:	Revised:

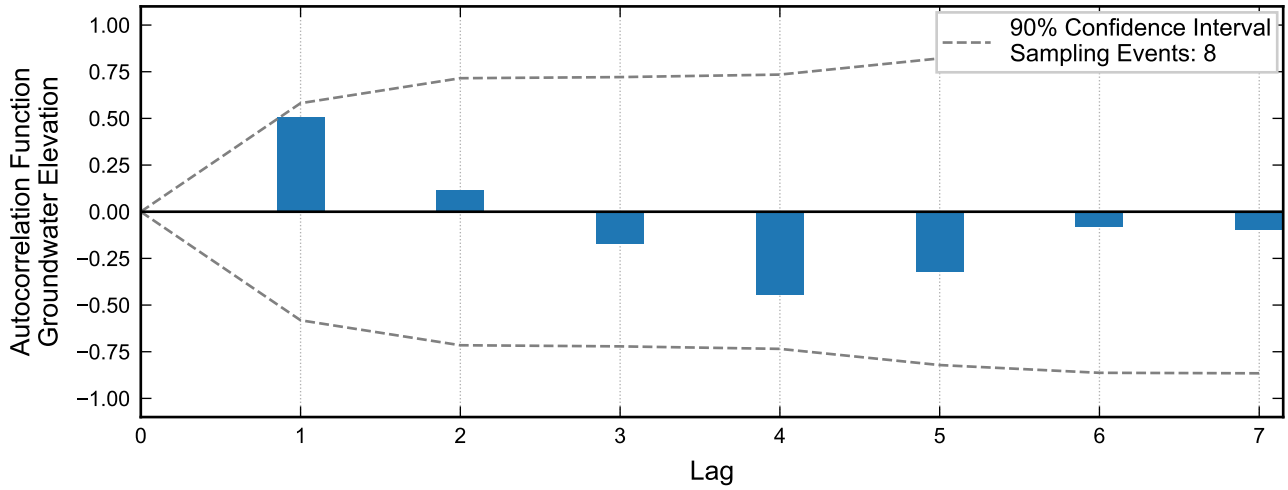

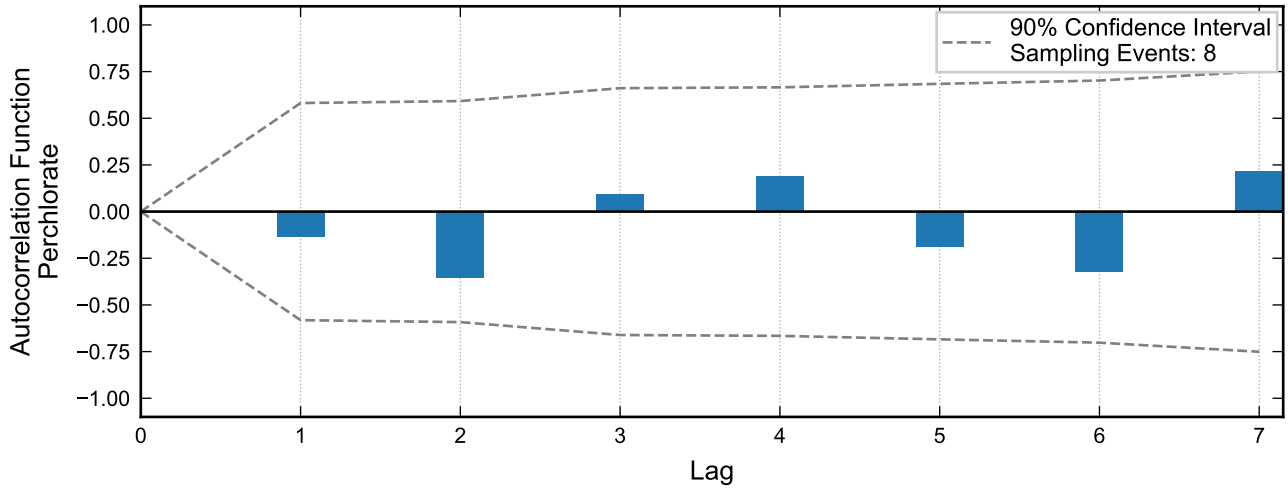

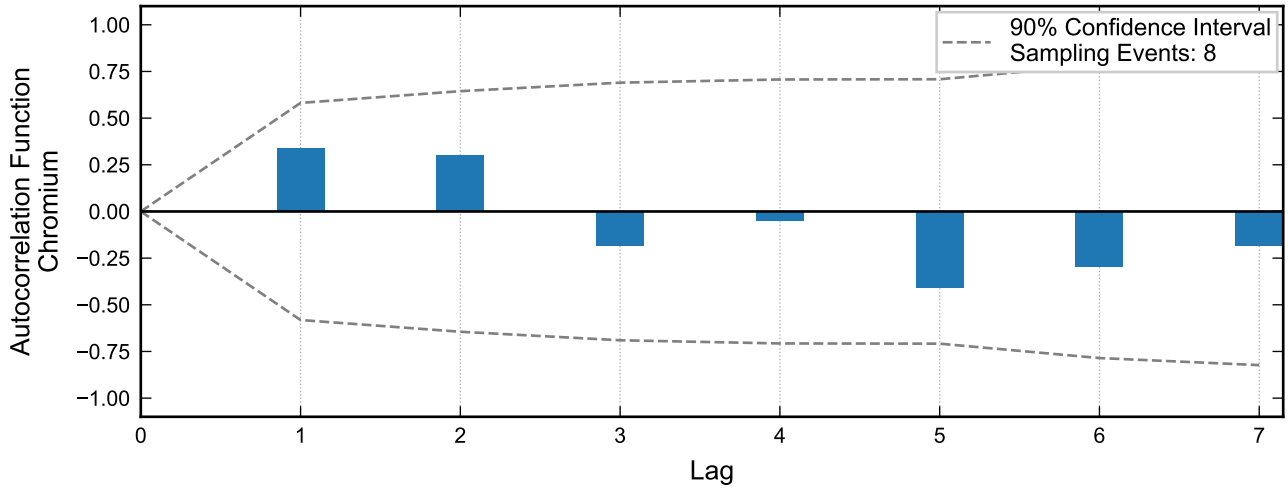

Autocorrelation at Well M-23, 2019 - 2023
Nevada Environmental Response Trust Site
Henderson, Nevada

Drafter: JH	Date: 2025-02-17	Contract Number: 1940112035	Approved:	Revised:

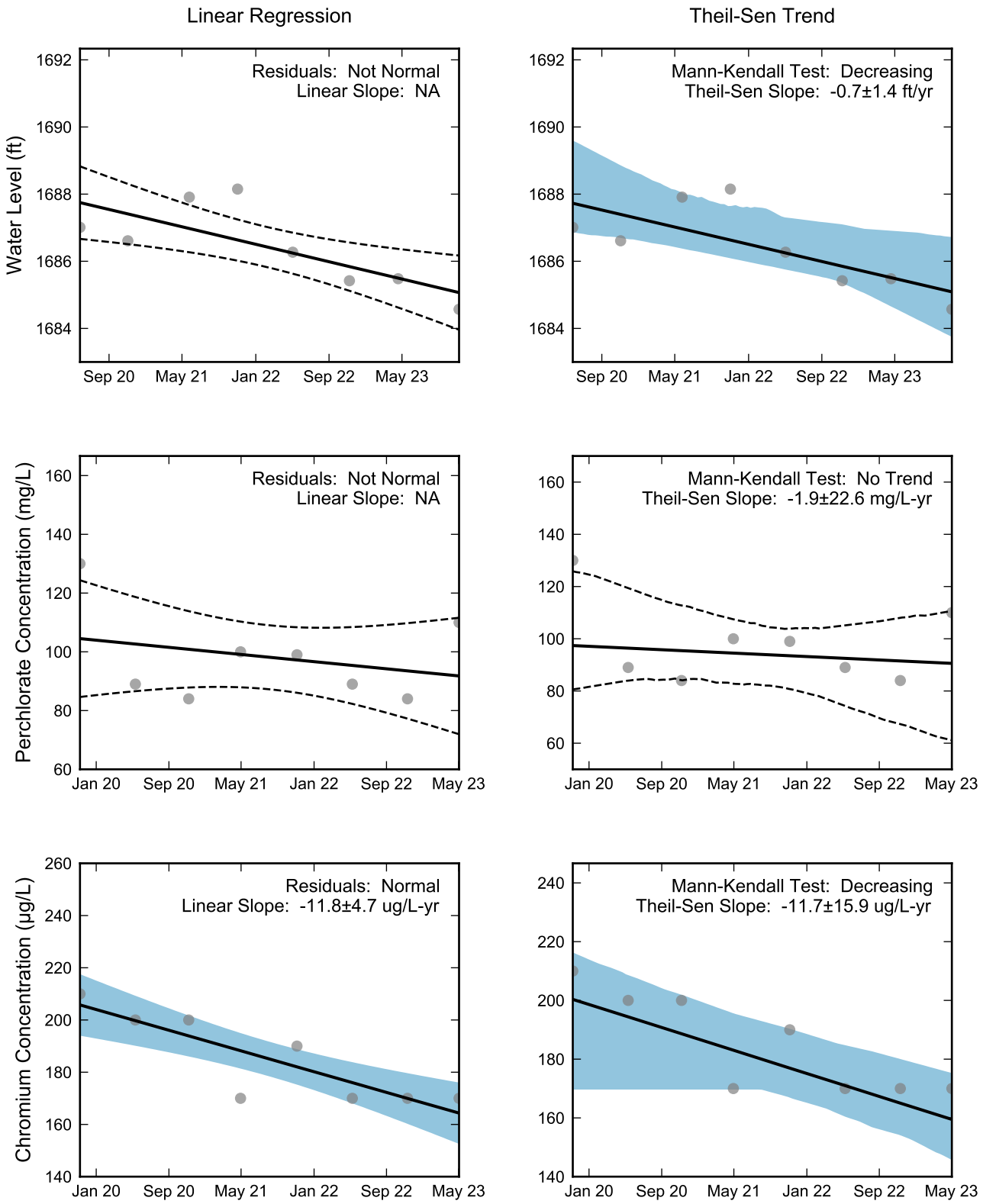

Thick black lines are linear regression and Theil-Sen trend lines.
Increasing and decreasing trends are represented by red and blue shading, respectively.
Shaded areas or dashed black lines represent the 90% confidence intervals of the calculated slope.

RAMBOLL

Statistical Trend Analysis of Well M-23, 2019 - 2023
Nevada Environmental Response Trust Site
Henderson, Nevada

Drafter: JH	Date: 2025-02-17	Contract Number: 1940112035	Approved:	Revised:

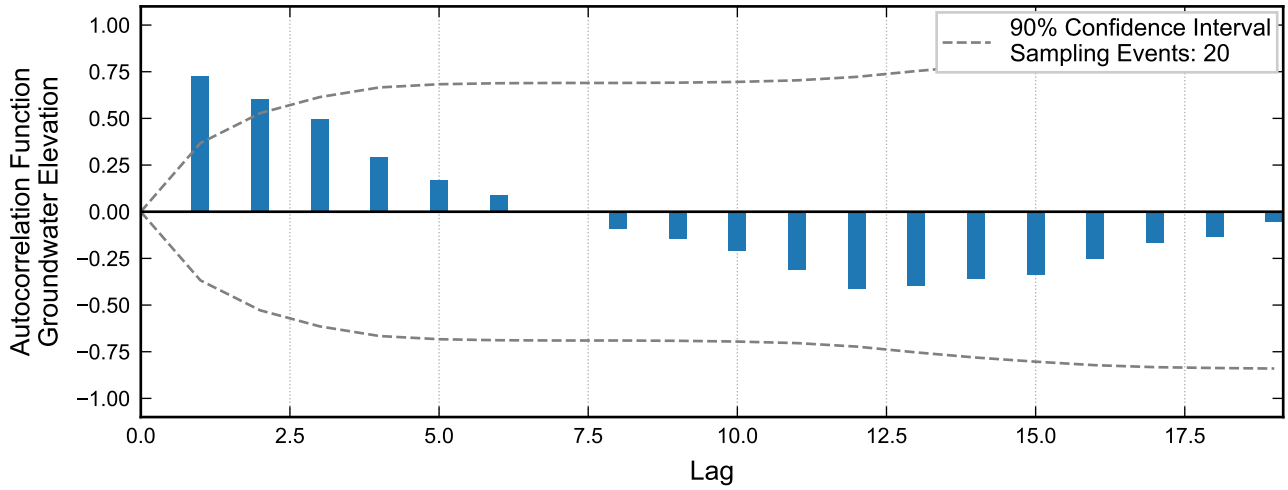

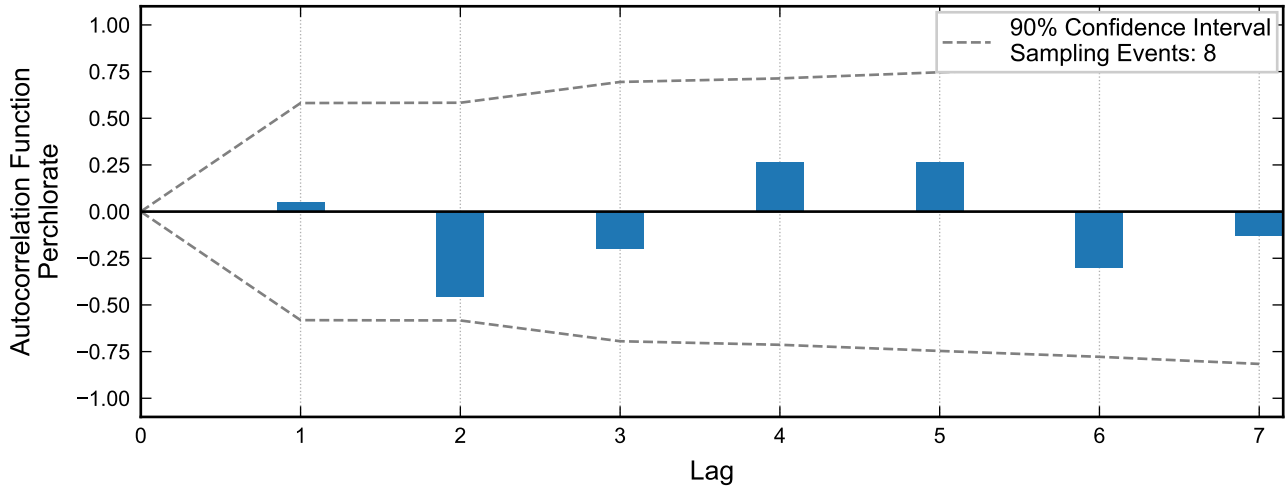

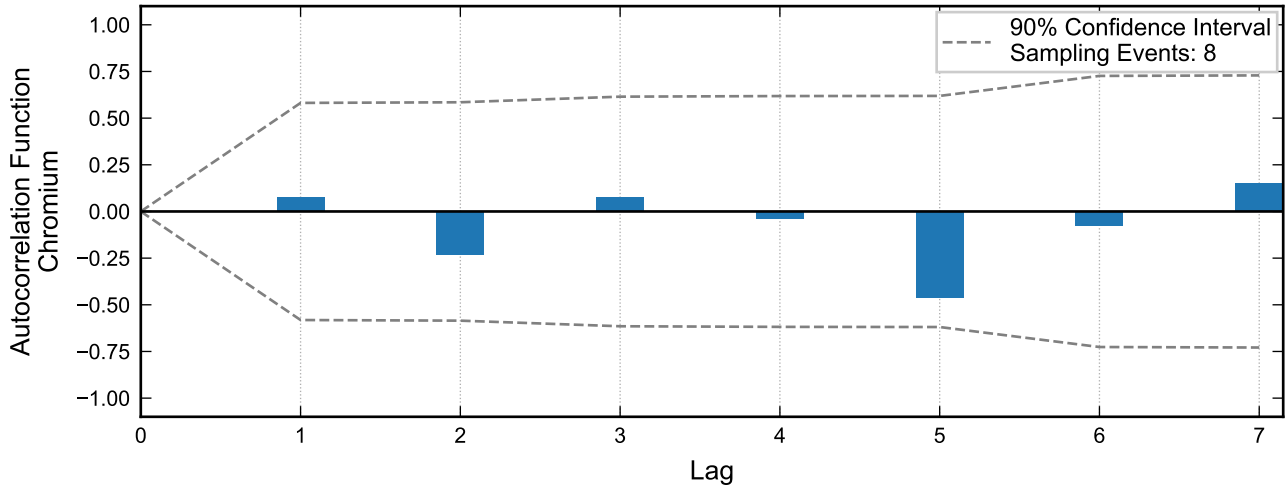

Autocorrelation at Well M-25, 2020 - 2023
Nevada Environmental Response Trust Site
Henderson, Nevada

Drafter: JH	Date: 2025-02-17	Contract Number: 1940112035	Approved:	Revised:

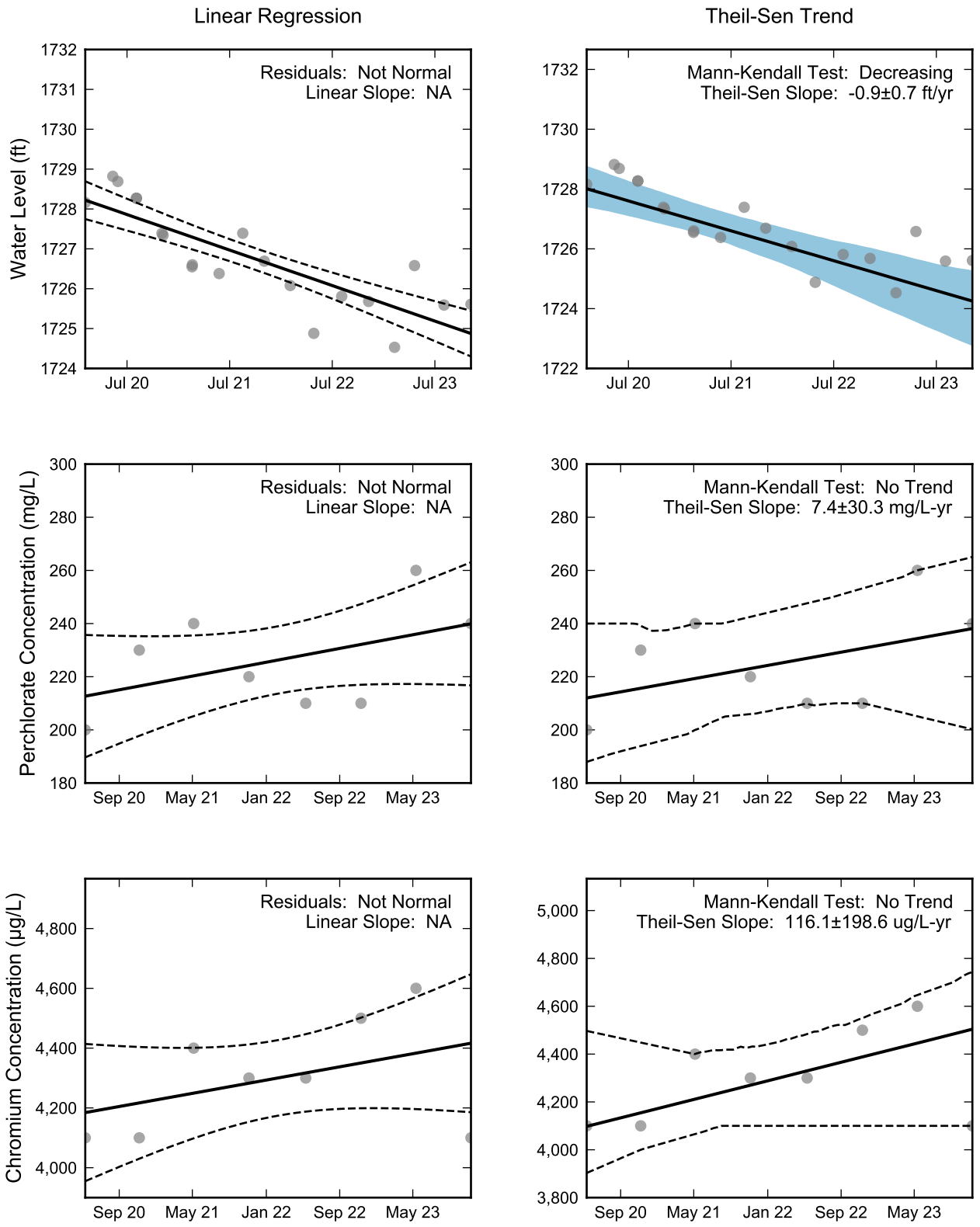

Thick black lines are linear regression and Theil-Sen trend lines.
Increasing and decreasing trends are represented by red and blue shading, respectively.
Shaded areas or dashed black lines represent the 90% confidence intervals of the calculated slope.

RAMBOLL

Statistical Trend Analysis of Well M-25, 2020 - 2023
Nevada Environmental Response Trust Site
Henderson, Nevada

Drafter: JH	Date: 2025-02-17	Contract Number: 1940112035	Approved:	Revised:

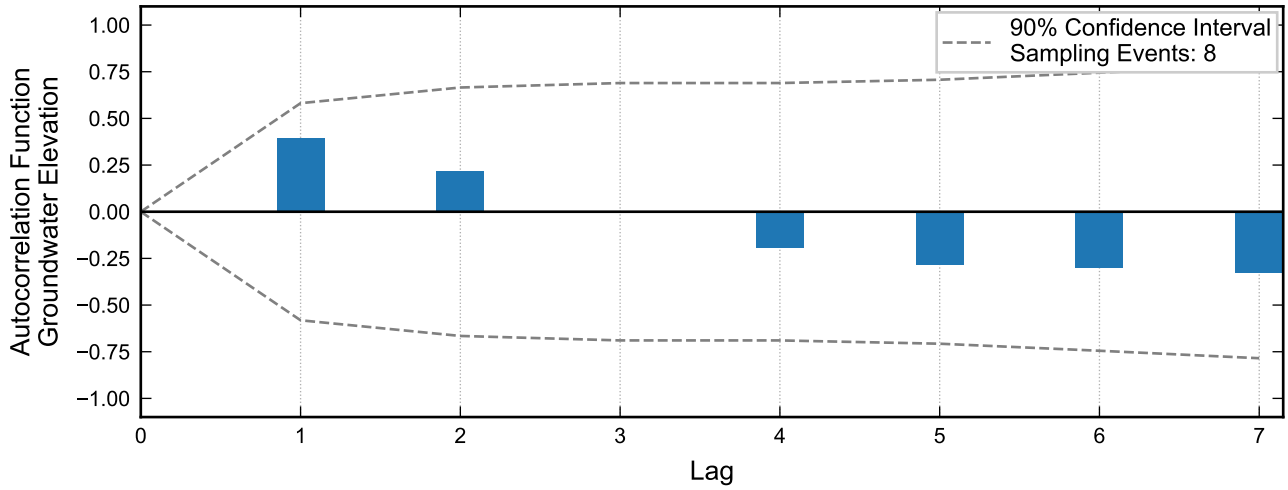

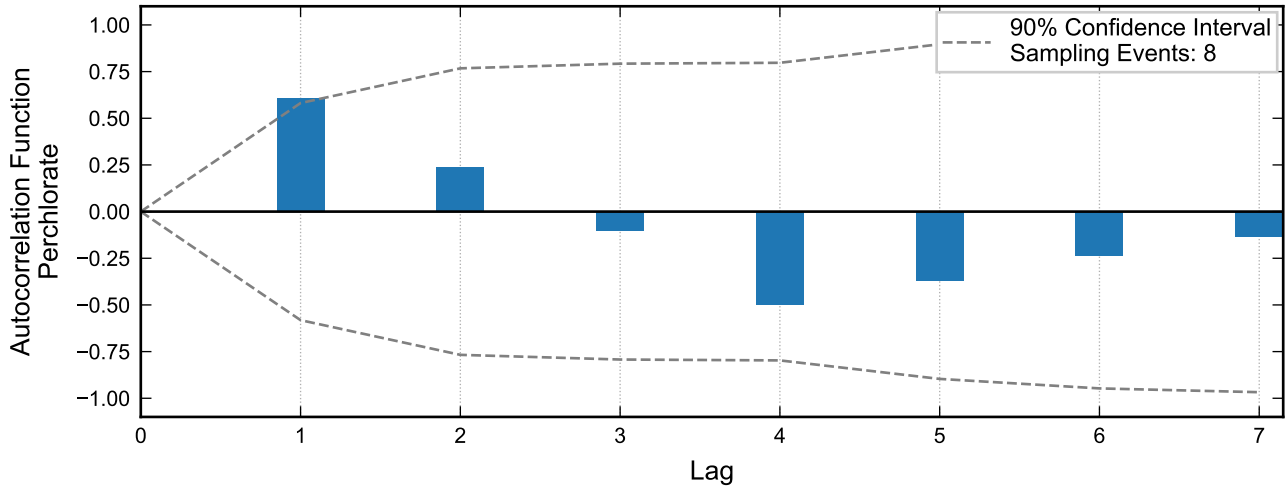

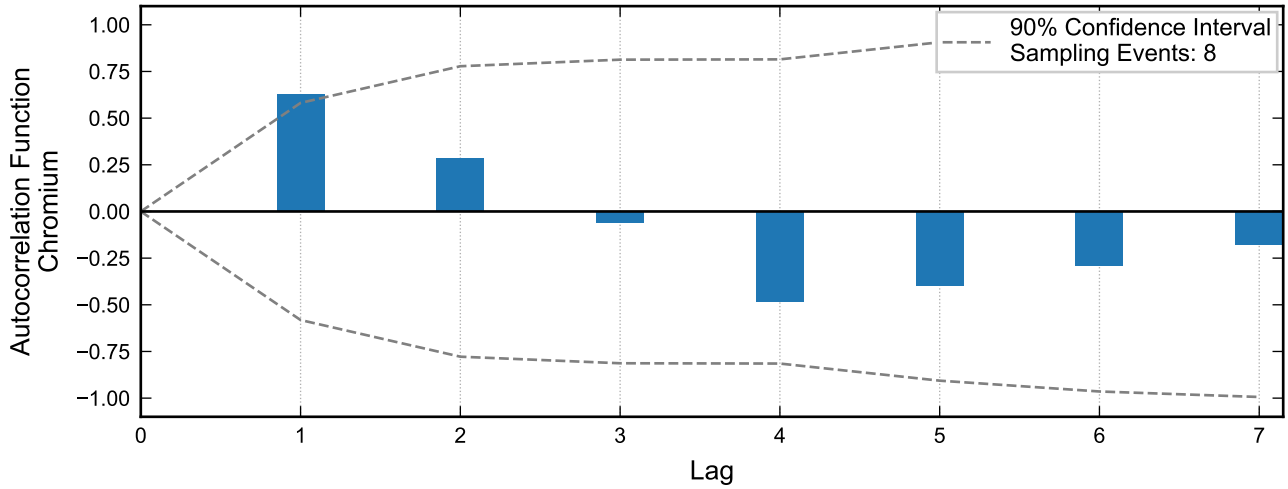

RAMBOLL

Autocorrelation at Well M-31A, 2020 - 2023
Nevada Environmental Response Trust Site
Henderson, Nevada

Drafter: JH	Date: 2025-02-17	Contract Number: 1940112035	Approved:	Revised:

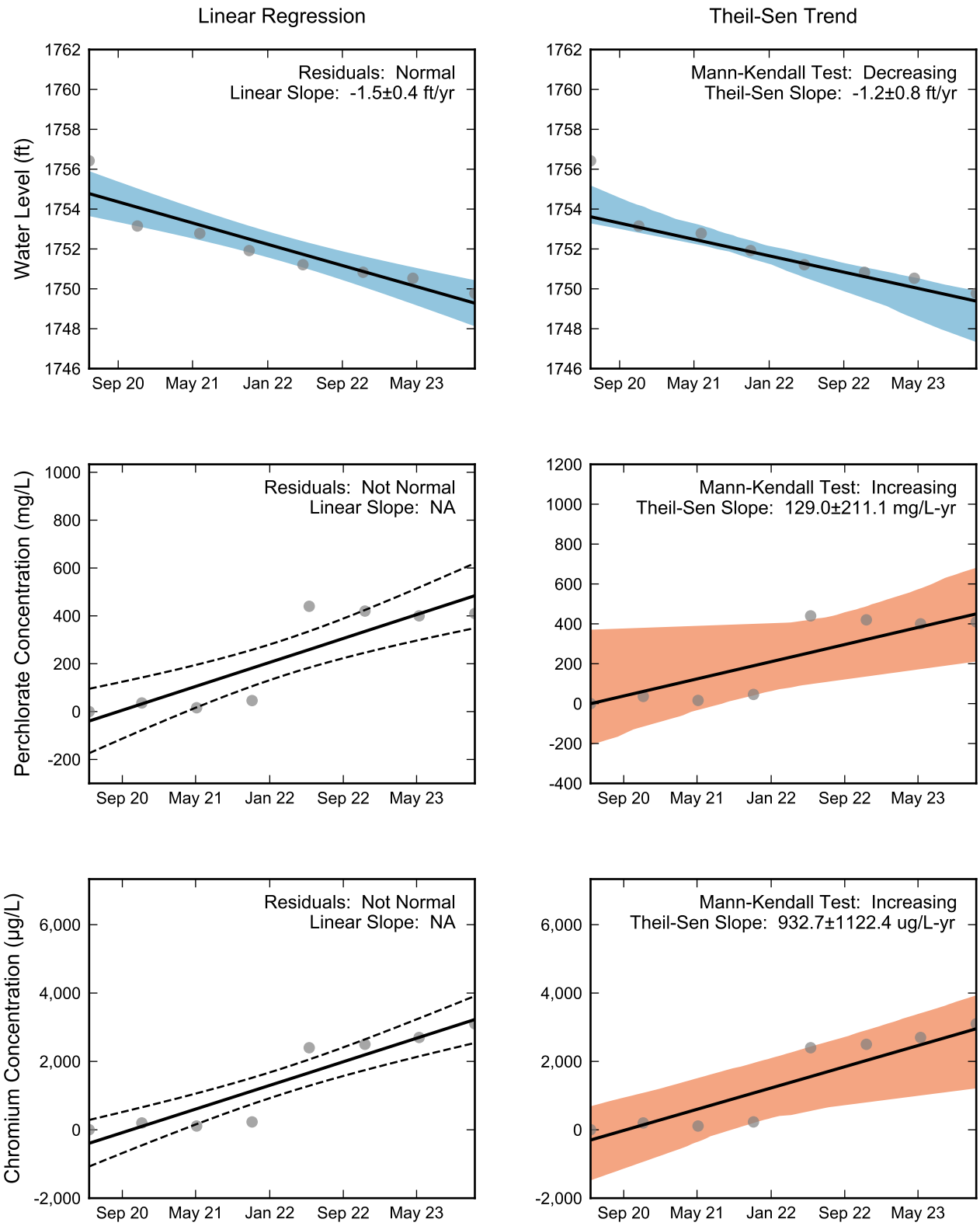

Thick black lines are linear regression and Theil-Sen trend lines.
Increasing and decreasing trends are represented by red and blue shading, respectively.
Shaded areas or dashed black lines represent the 90% confidence intervals of the calculated slope.

RAMBOLL

Statistical Trend Analysis of Well M-31A, 2020 - 2023
Nevada Environmental Response Trust Site
Henderson, Nevada

Drafter: JH	Date: 2025-02-17	Contract Number: 1940112035	Approved:	Revised:

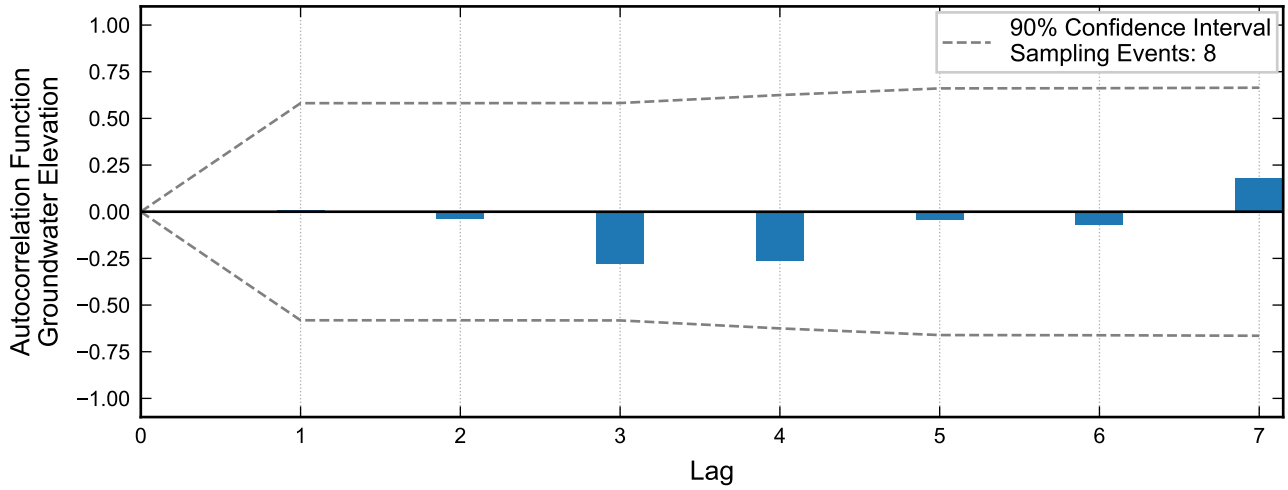

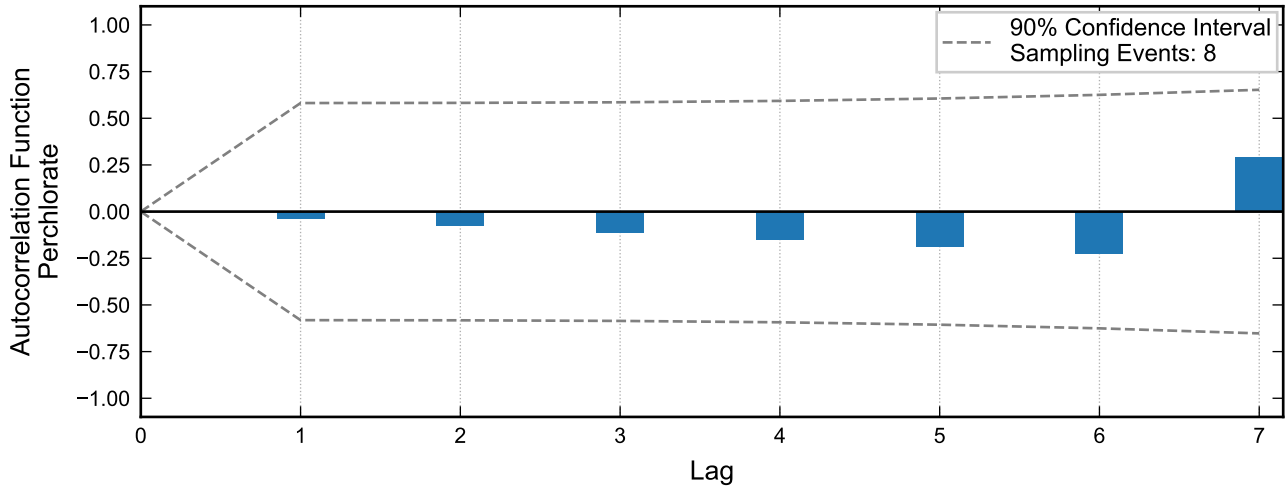

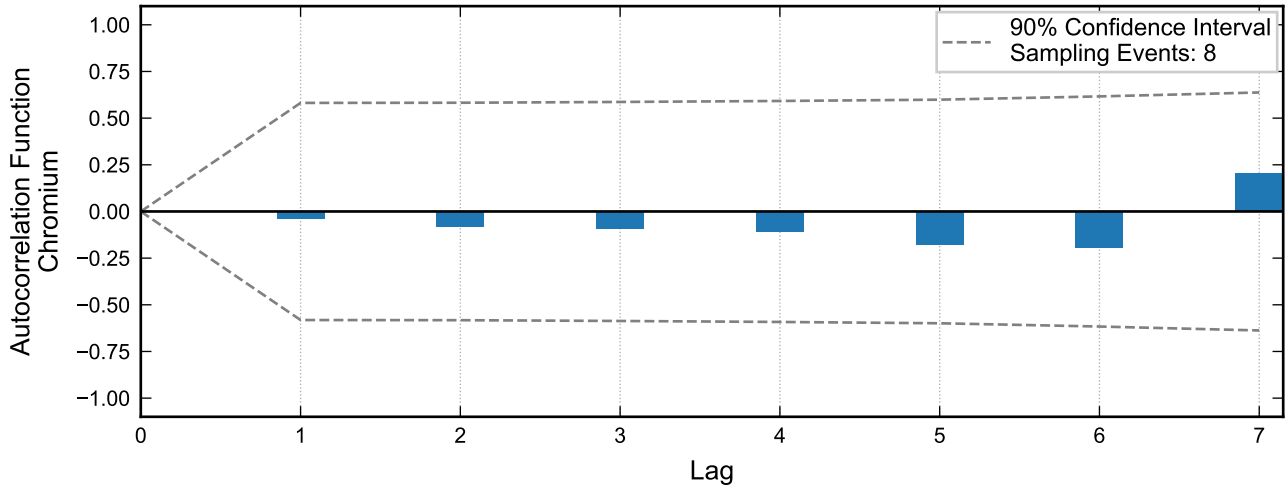

Autocorrelation at Well M-32, 2016 - 2023
Nevada Environmental Response Trust Site
Henderson, Nevada

Drafter: JH	Date: 2025-02-17	Contract Number: 1940112035	Approved:	Revised:

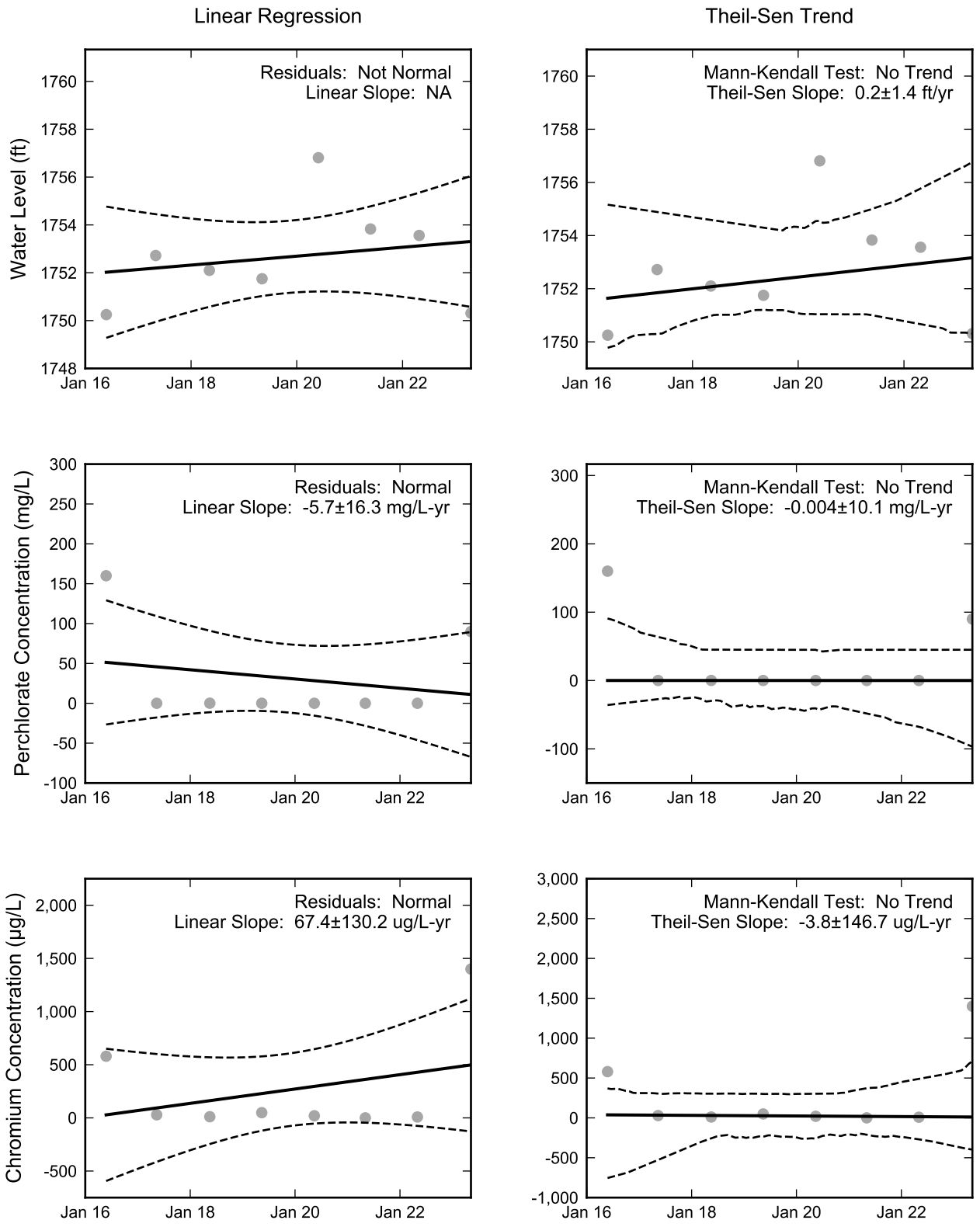

Thick black lines are linear regression and Theil-Sen trend lines.
Increasing and decreasing trends are represented by red and blue shading, respectively.
Shaded areas or dashed black lines represent the 90% confidence intervals of the calculated slope.

RAMBOLL

Statistical Trend Analysis of Well M-32, 2016 - 2023
Nevada Environmental Response Trust Site
Henderson, Nevada

Drafter: JH	Date: 2025-02-17	Contract Number: 1940112035	Approved:	Revised:

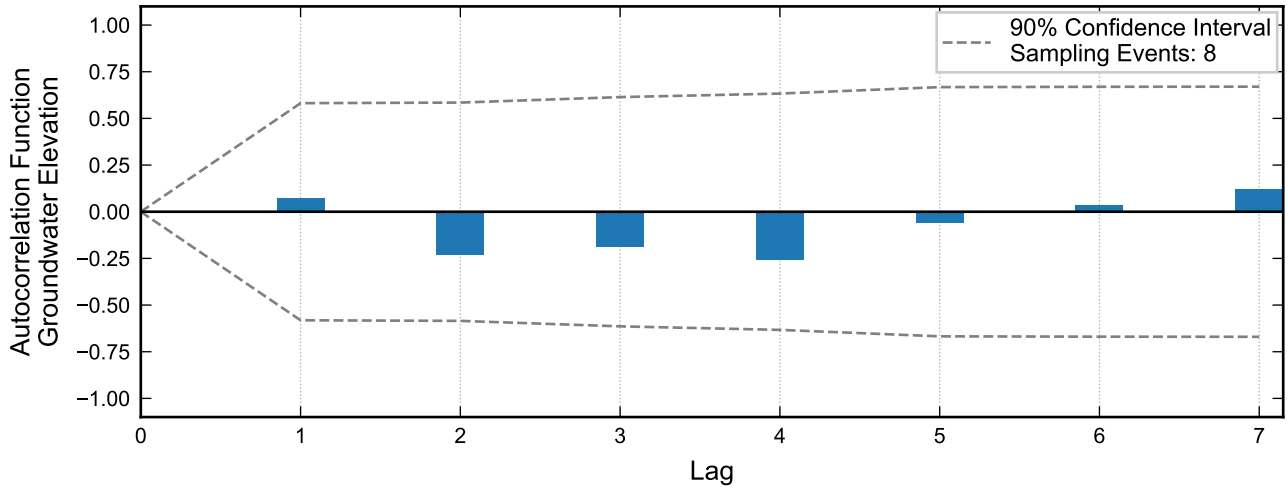

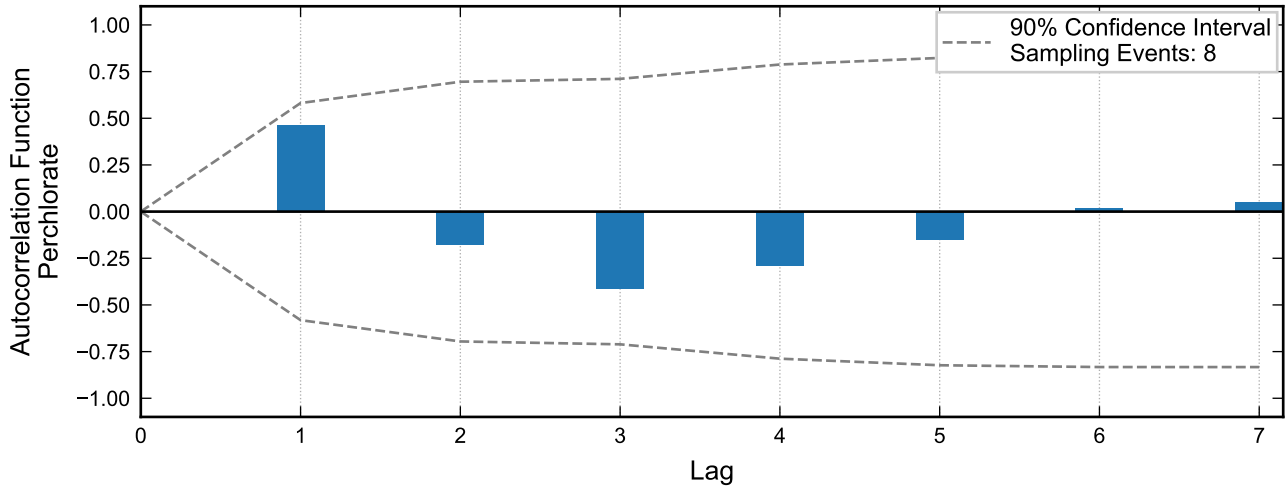

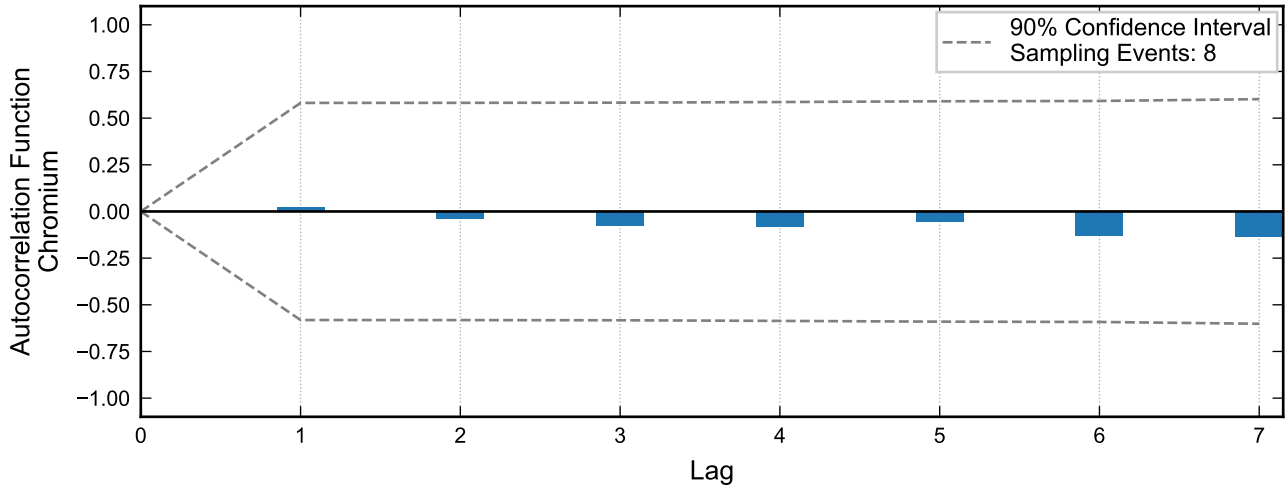

Autocorrelation at Well M-33, 2016 - 2023
Nevada Environmental Response Trust Site
Henderson, Nevada

Drafter: JH	Date: 2025-02-17	Contract Number: 1940112035	Approved:	Revised:

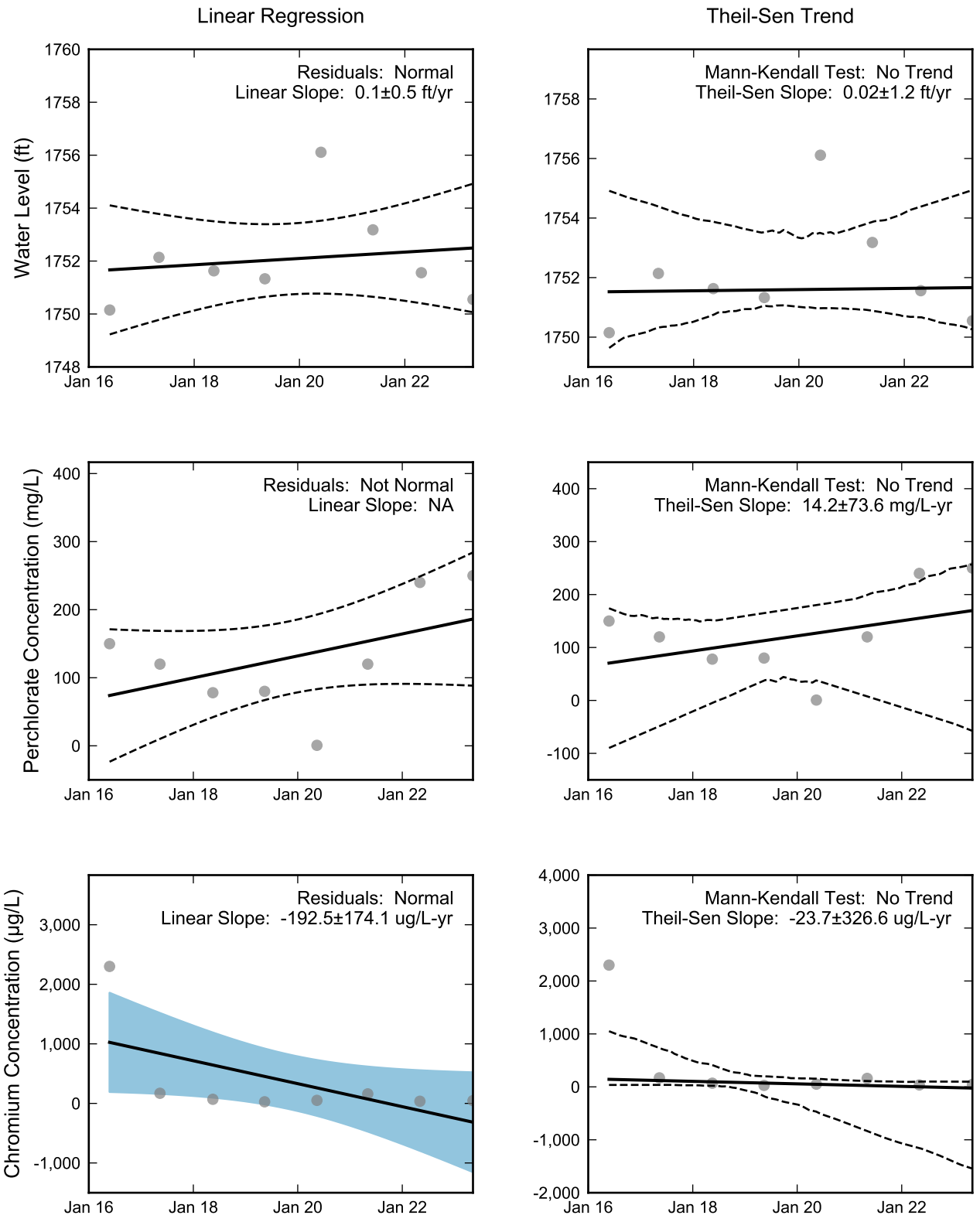

Thick black lines are linear regression and Theil-Sen trend lines.
Increasing and decreasing trends are represented by red and blue shading, respectively.
Shaded areas or dashed black lines represent the 90% confidence intervals of the calculated slope.

RAMBOLL

Statistical Trend Analysis of Well M-33, 2016 - 2023
Nevada Environmental Response Trust Site
Henderson, Nevada

Drafter: JH	Date: 2025-02-17	Contract Number: 1940112035	Approved:	Revised:

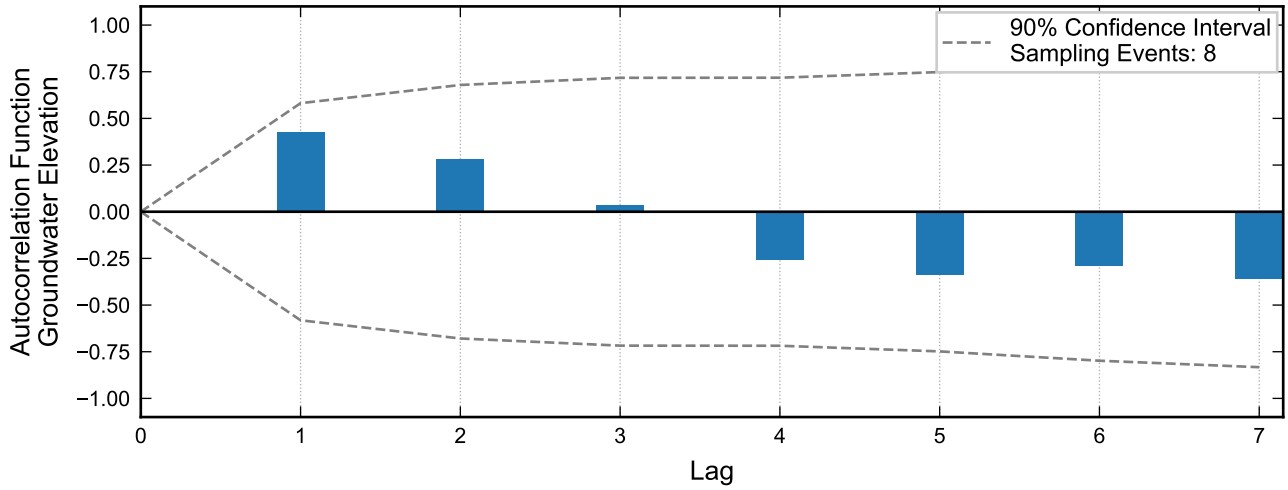

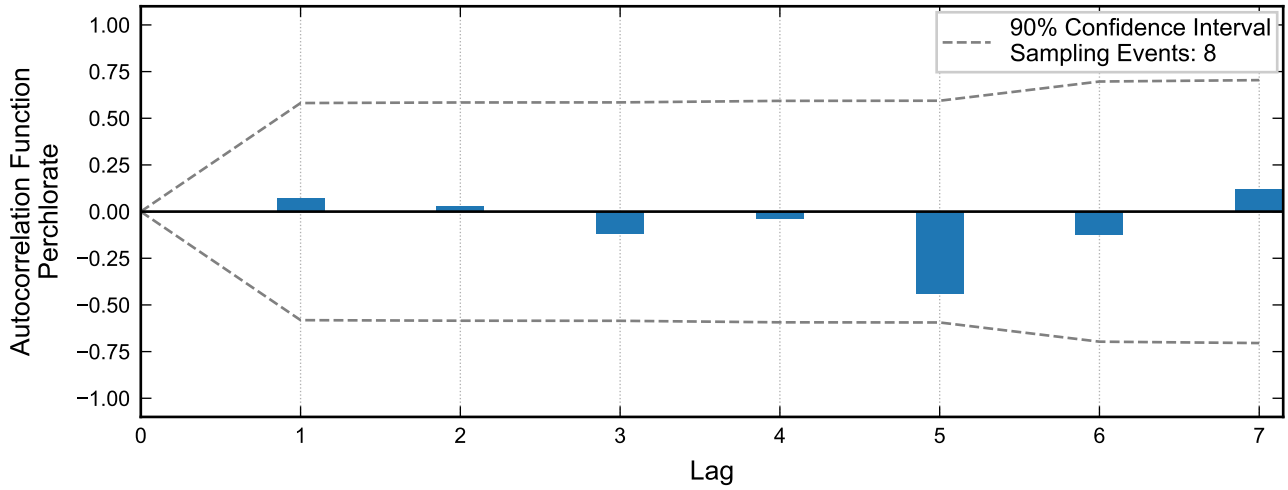

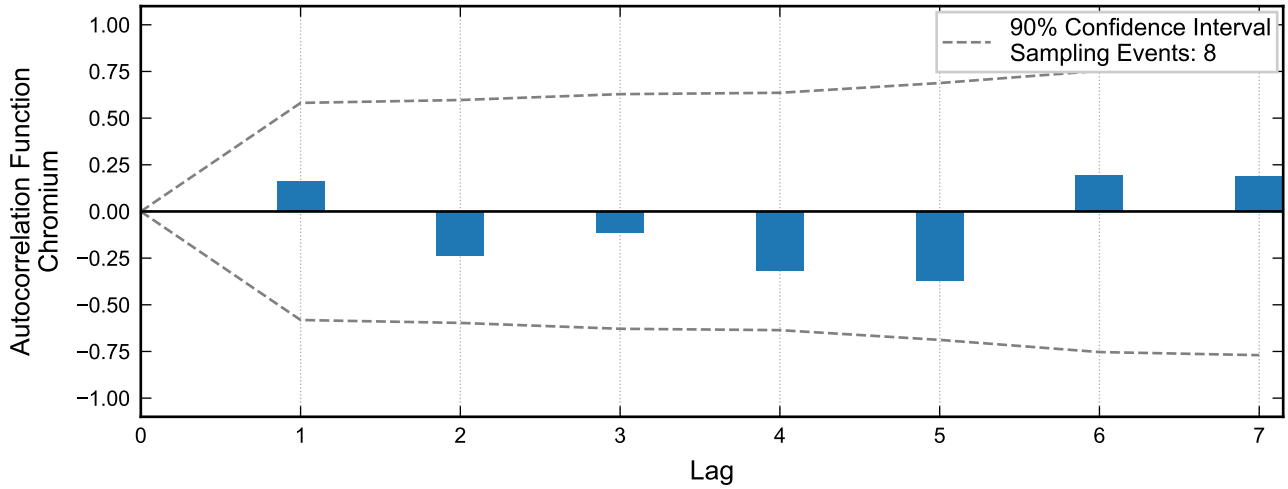

Autocorrelation at Well M-35, 2020 - 2023
Nevada Environmental Response Trust Site
Henderson, Nevada

Drafter: JH	Date: 2025-02-17	Contract Number: 1940112035	Approved:	Revised:

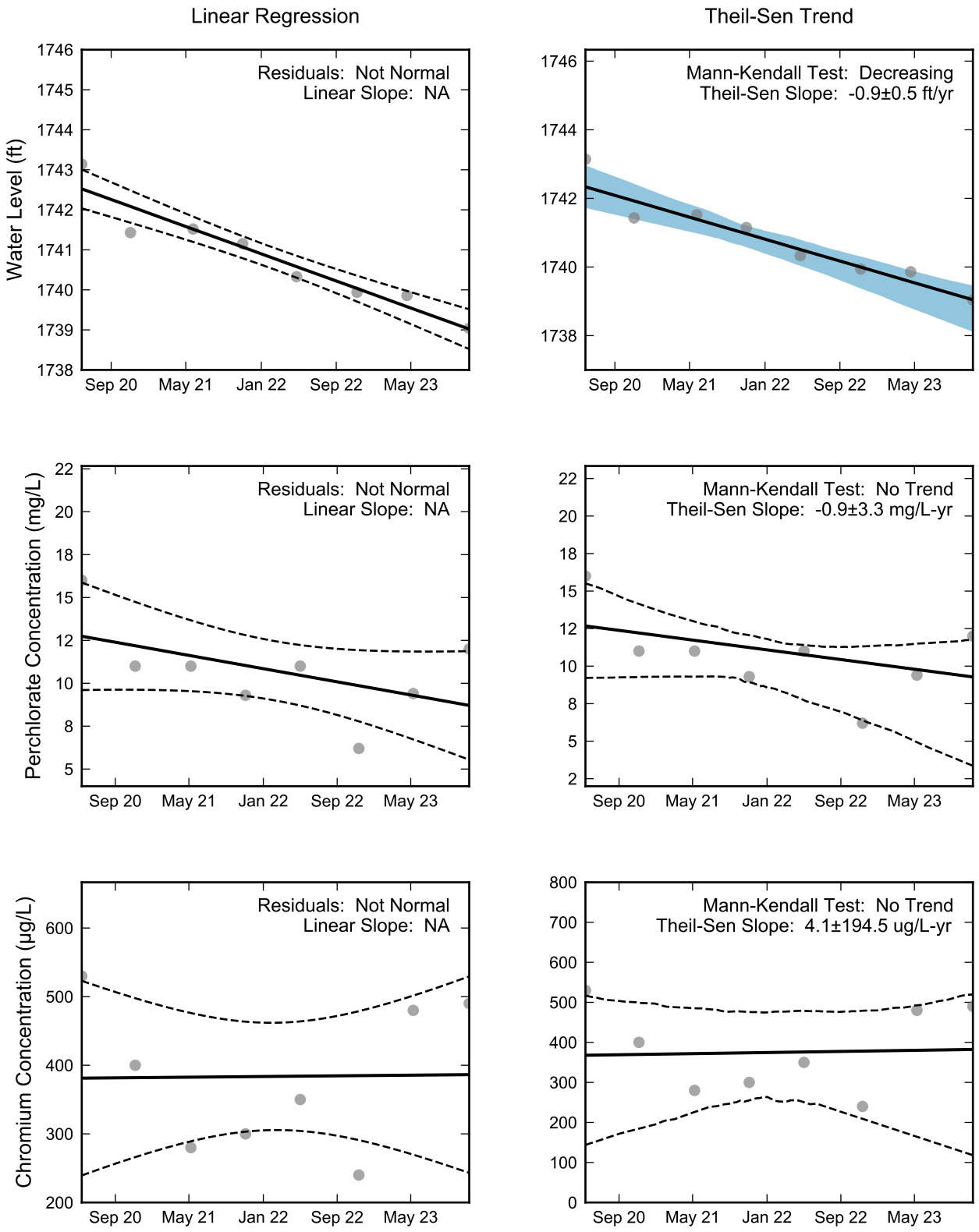

Thick black lines are linear regression and Theil-Sen trend lines.
Increasing and decreasing trends are represented by red and blue shading, respectively.
Shaded areas or dashed black lines represent the 90% confidence intervals of the calculated slope.

RAMBOLL

Statistical Trend Analysis of Well M-35, 2020 - 2023
Nevada Environmental Response Trust Site
Henderson, Nevada

Drafter: JH	Date: 2025-02-17	Contract Number: 1940112035	Approved:	Revised:

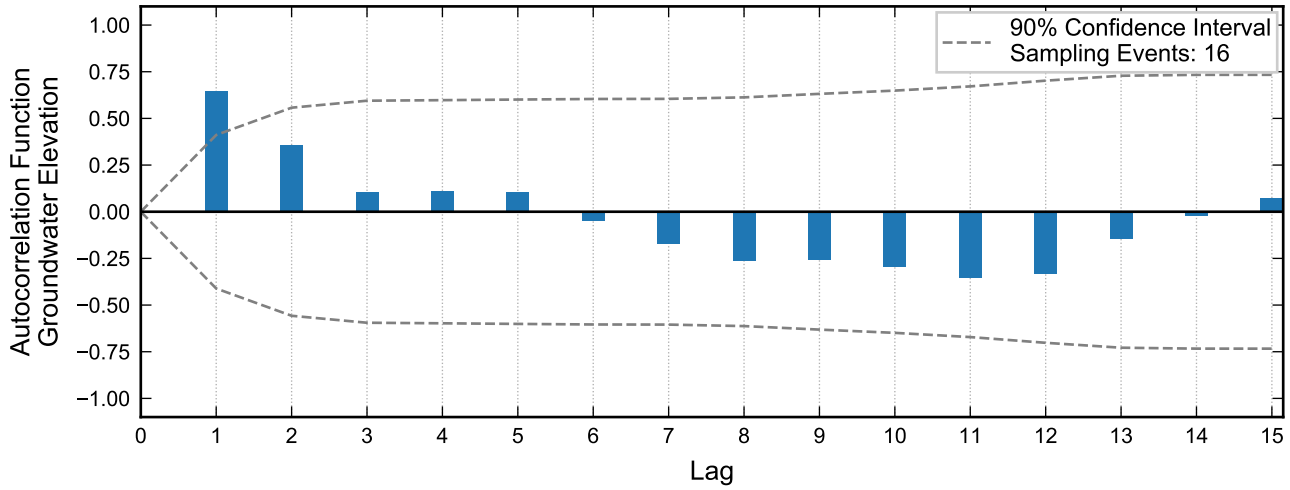

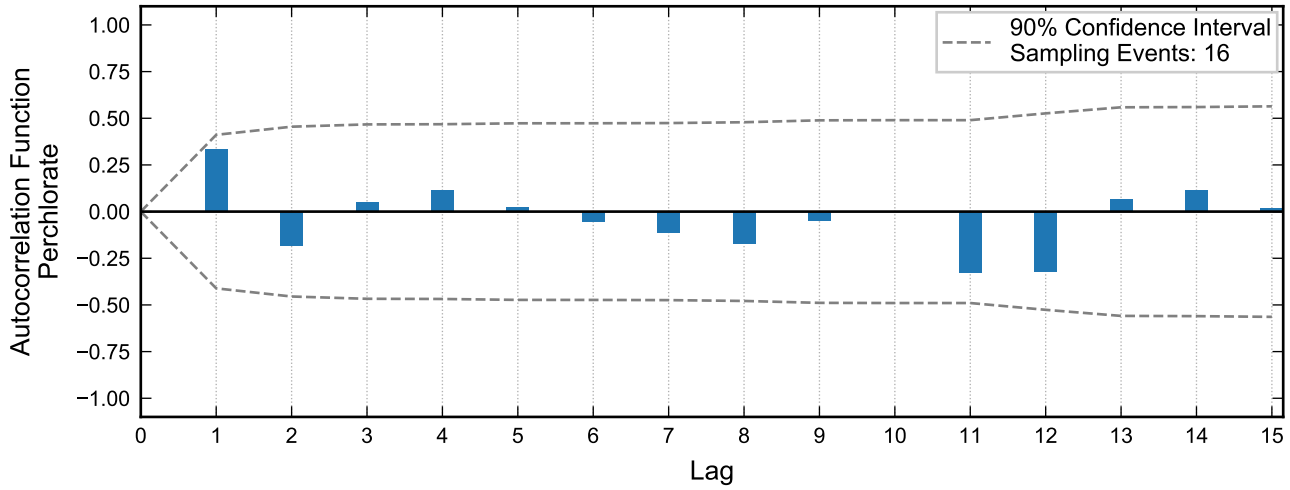

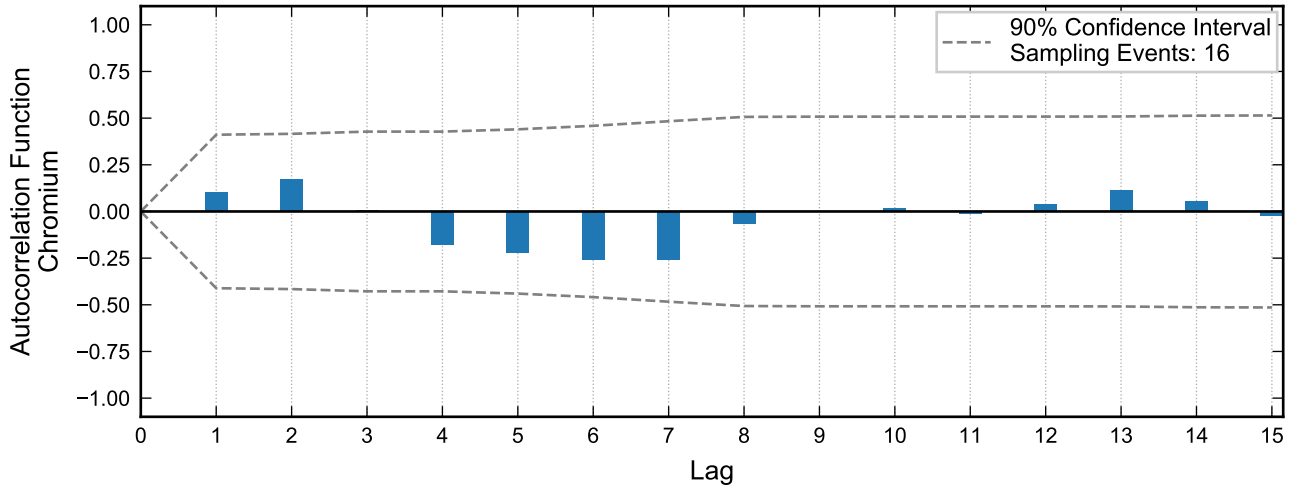

RAMBOLL

Autocorrelation at Well M-37, 2020 - 2023
Nevada Environmental Response Trust Site
Henderson, Nevada

Drafter: JH	Date: 2025-02-17	Contract Number: 1940112035	Approved:	Revised:

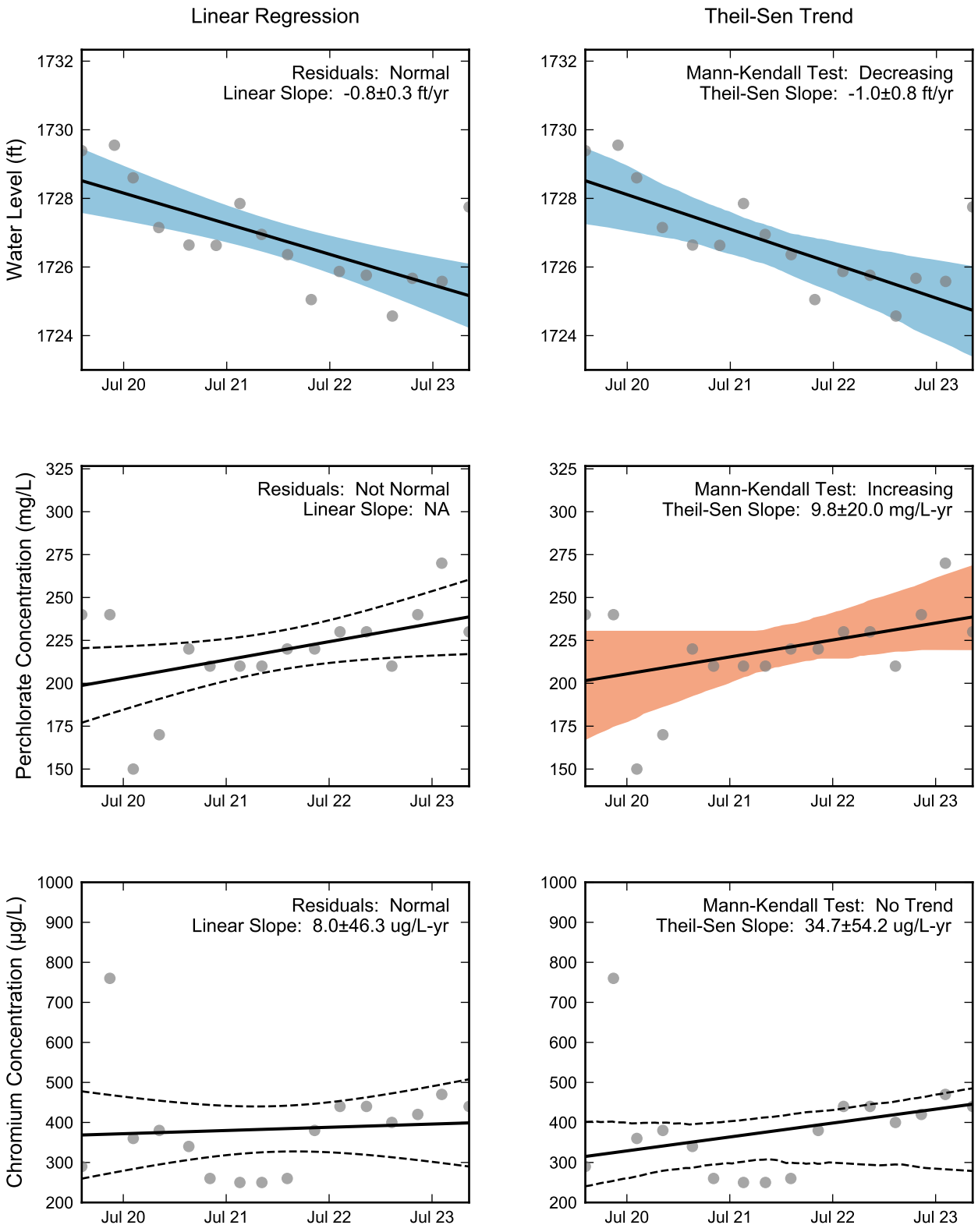

Thick black lines are linear regression and Theil-Sen trend lines.
Increasing and decreasing trends are represented by red and blue shading, respectively.
Shaded areas or dashed black lines represent the 90% confidence intervals of the calculated slope.

RAMBOLL

Statistical Trend Analysis of Well M-37, 2020 - 2023
Nevada Environmental Response Trust Site
Henderson, Nevada

Drafter: JH	Date: 2025-02-17	Contract Number: 1940112035	Approved:	Revised:

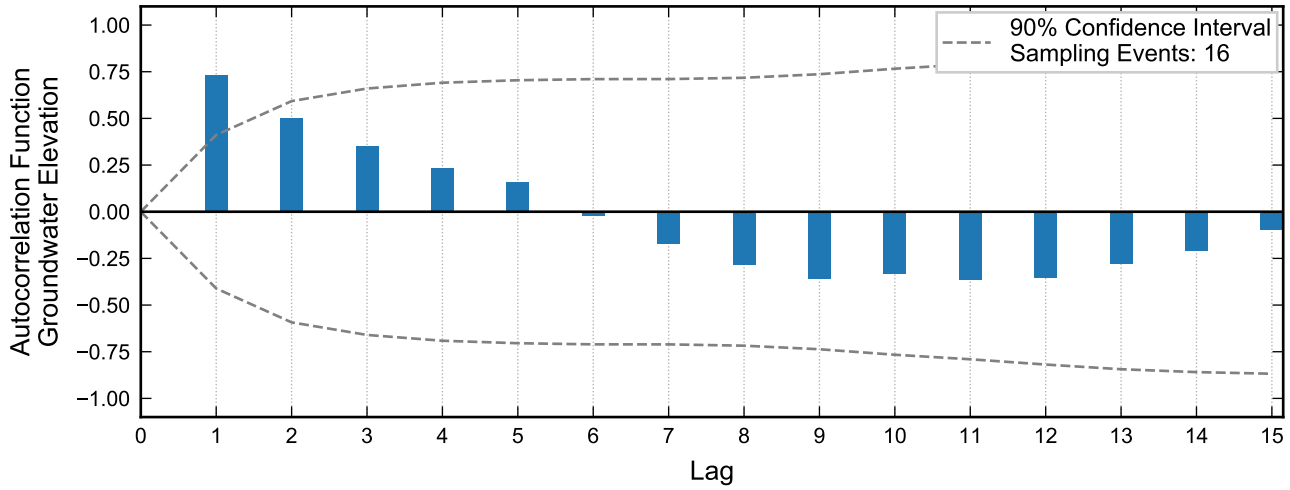

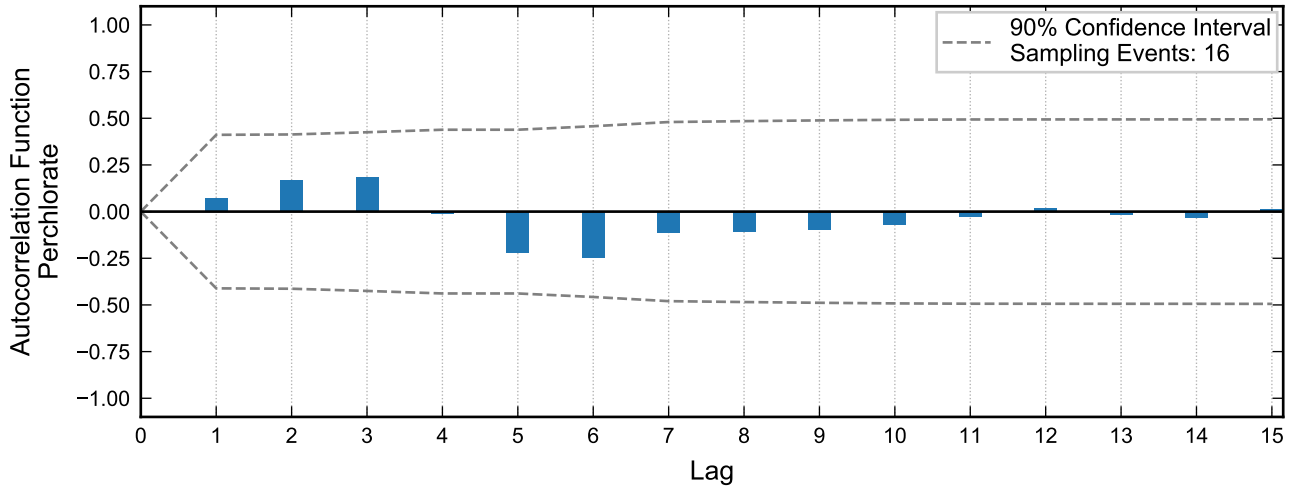

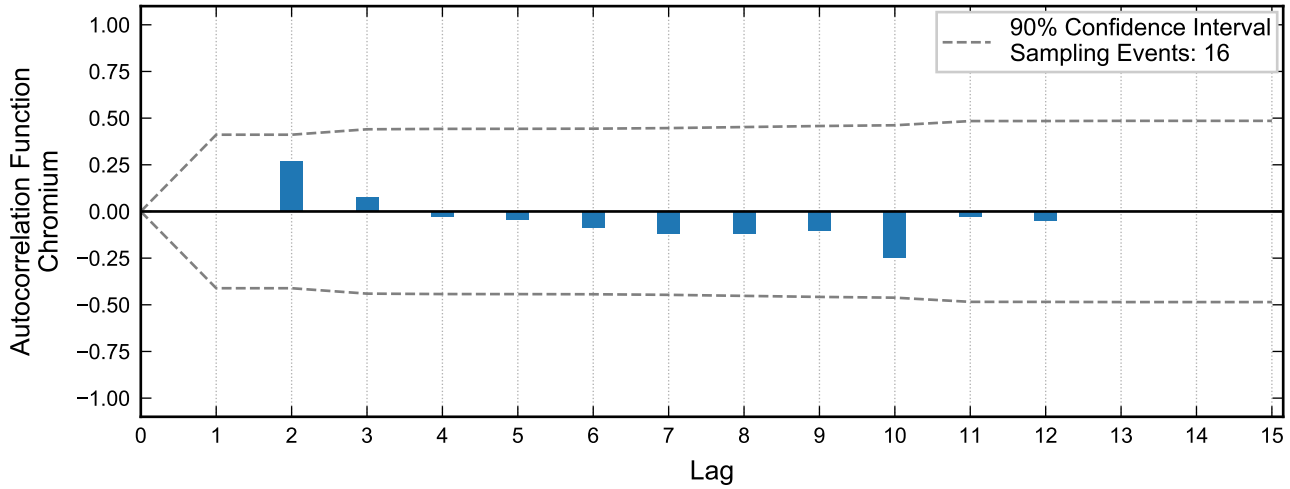

RAMBOLL

Autocorrelation at Well M-38, 2020 - 2023
Nevada Environmental Response Trust Site
Henderson, Nevada

Drafter: JH	Date: 2025-02-17	Contract Number: 1940112035	Approved:	Revised:

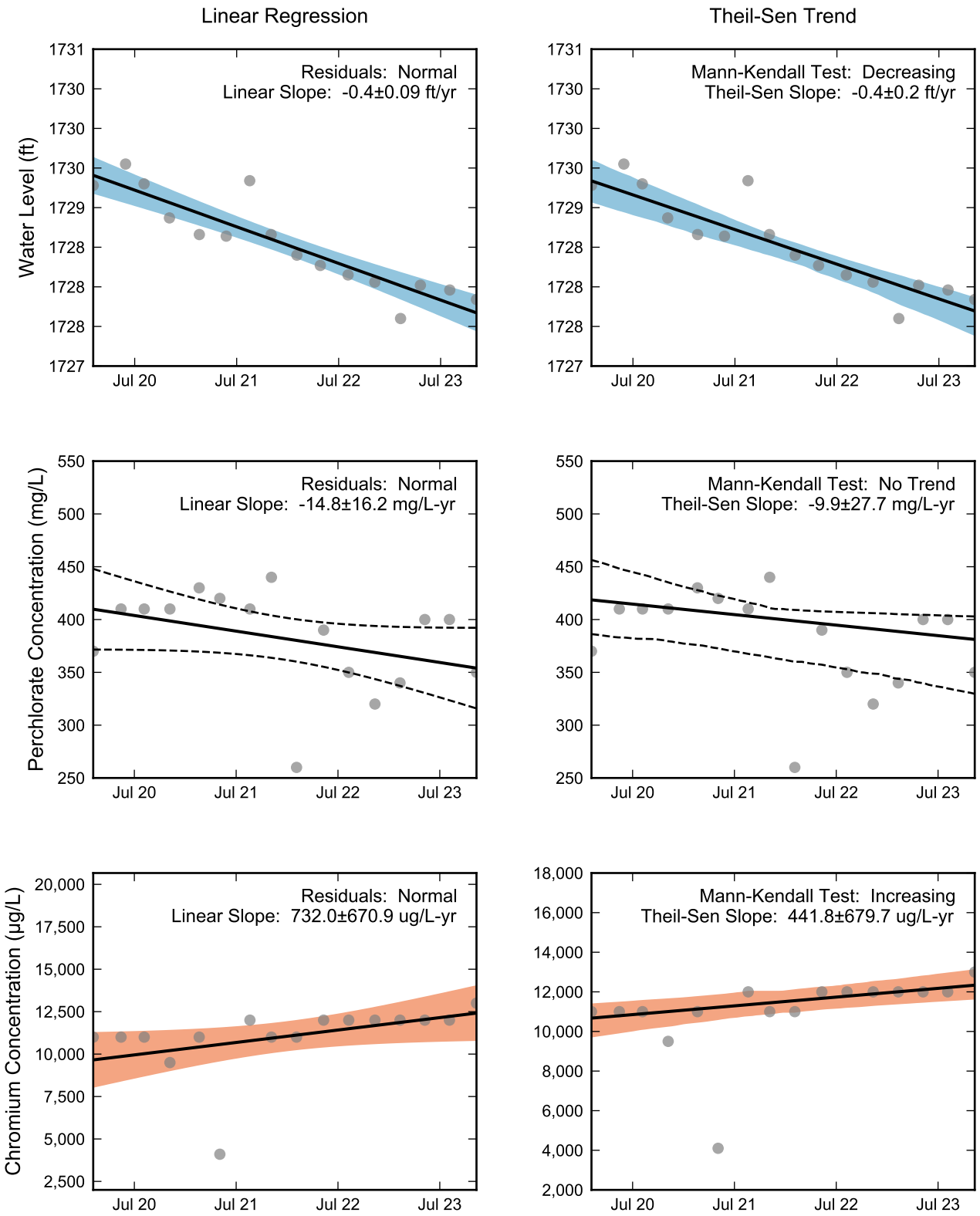

Thick black lines are linear regression and Theil-Sen trend lines.
Increasing and decreasing trends are represented by red and blue shading, respectively.
Shaded areas or dashed black lines represent the 90% confidence intervals of the calculated slope.

RAMBOLL

Statistical Trend Analysis of Well M-38, 2020 - 2023
Nevada Environmental Response Trust Site
Henderson, Nevada

Drafter: JH	Date: 2025-02-17	Contract Number: 1940112035	Approved:	Revised:

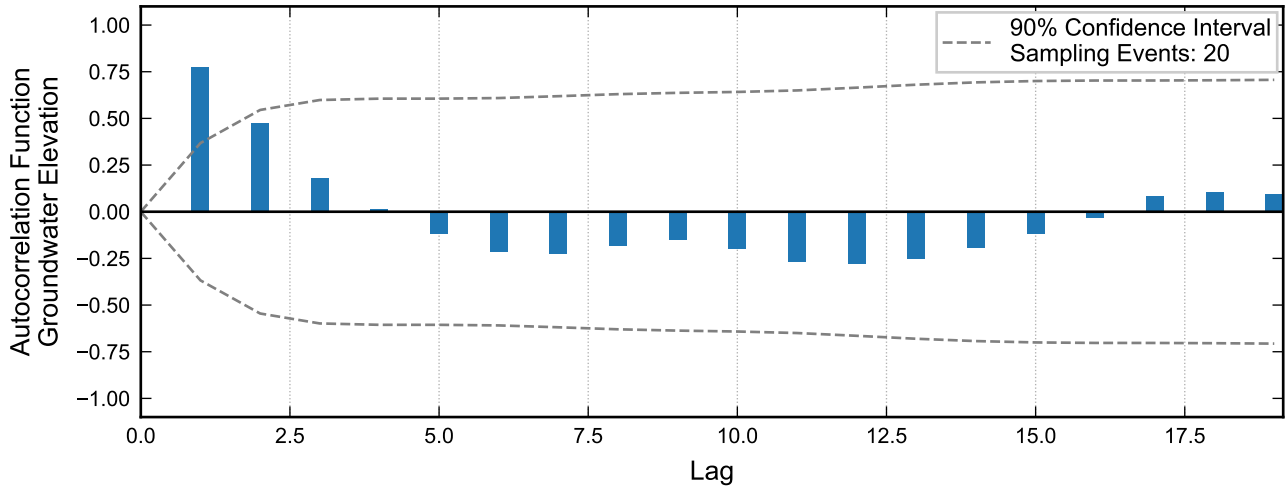

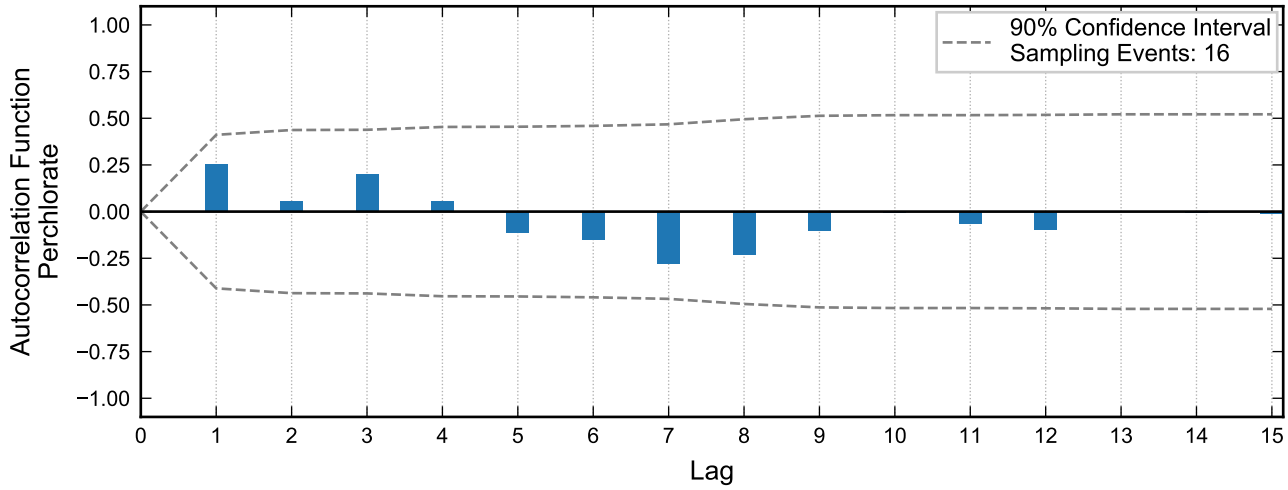

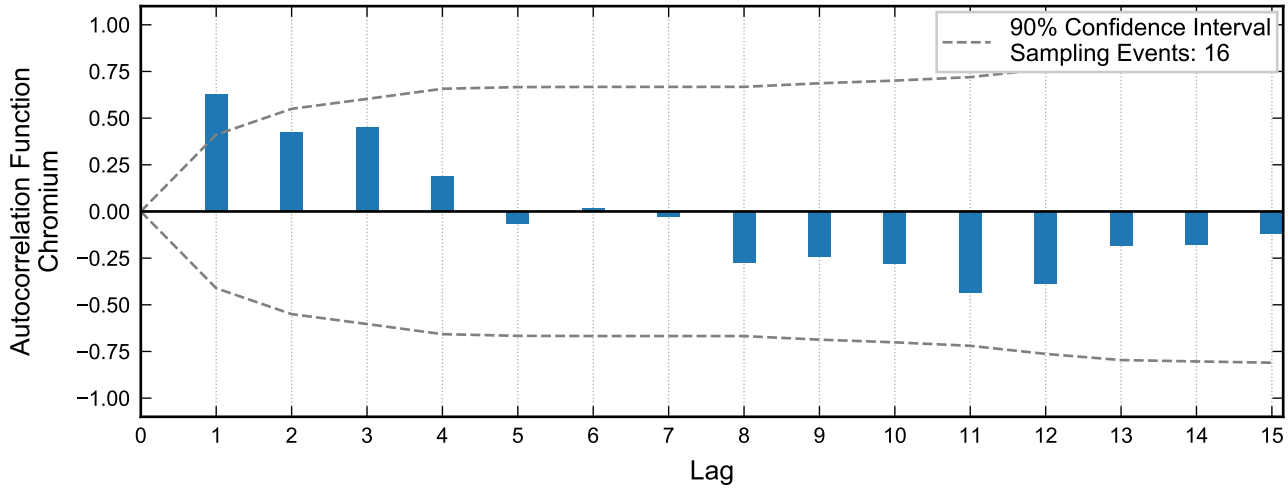

RAMBOLL

Autocorrelation at Well M-44, 2020 - 2023
Nevada Environmental Response Trust Site
Henderson, Nevada

Drafter: JH	Date: 2025-02-17	Contract Number: 1940112035	Approved:	Revised:

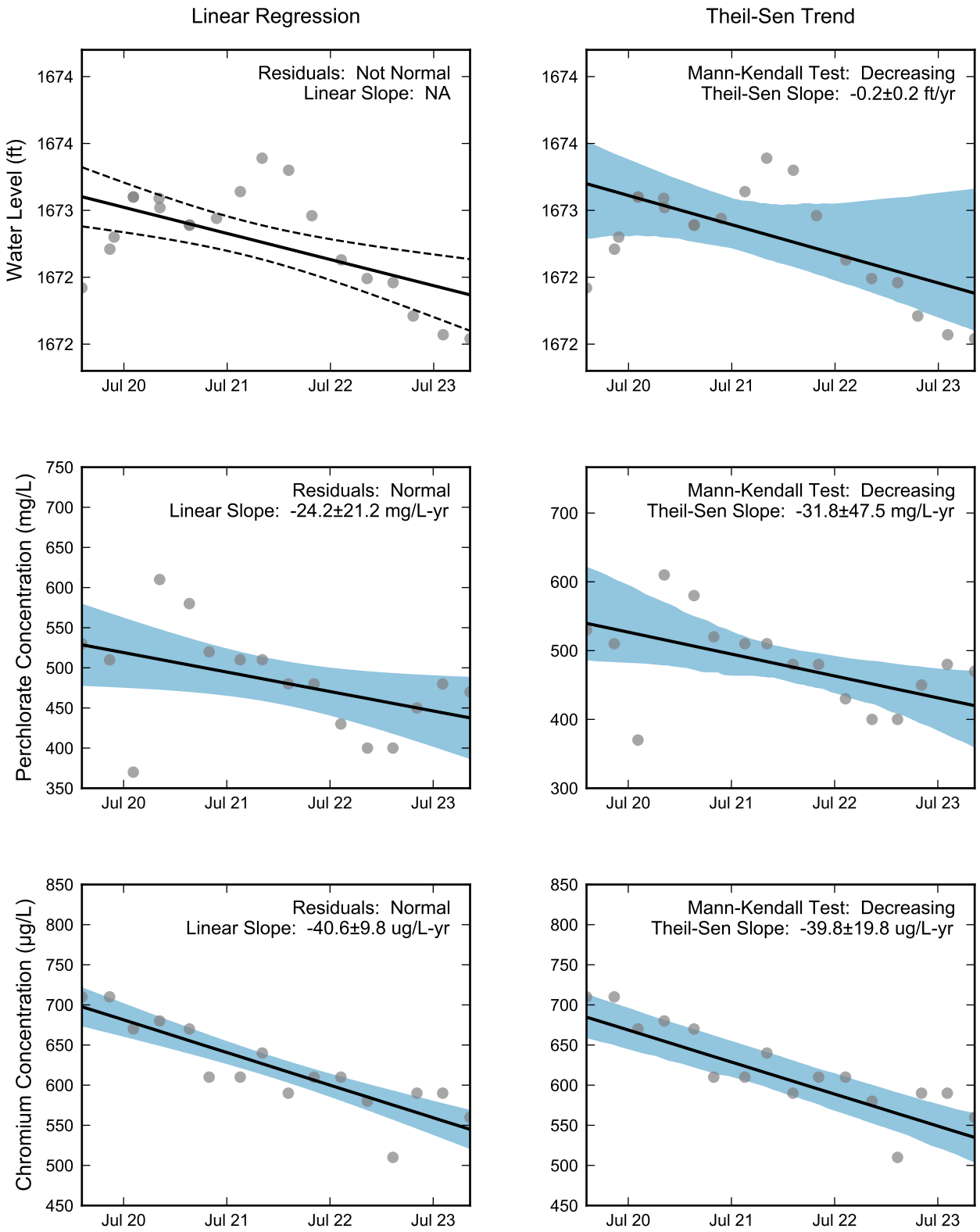

Thick black lines are linear regression and Theil-Sen trend lines.
Increasing and decreasing trends are represented by red and blue shading, respectively.
Shaded areas or dashed black lines represent the 90% confidence intervals of the calculated slope.

RAMBOLL

Statistical Trend Analysis of Well M-44, 2020 - 2023
Nevada Environmental Response Trust Site
Henderson, Nevada

Drafter: JH	Date: 2025-02-17	Contract Number: 1940112035	Approved:	Revised:

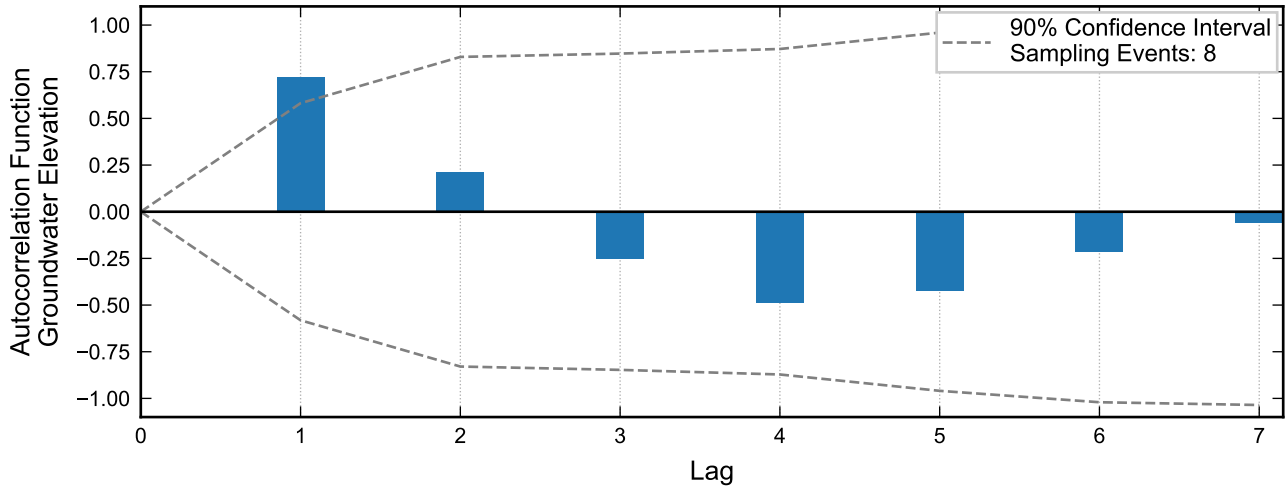

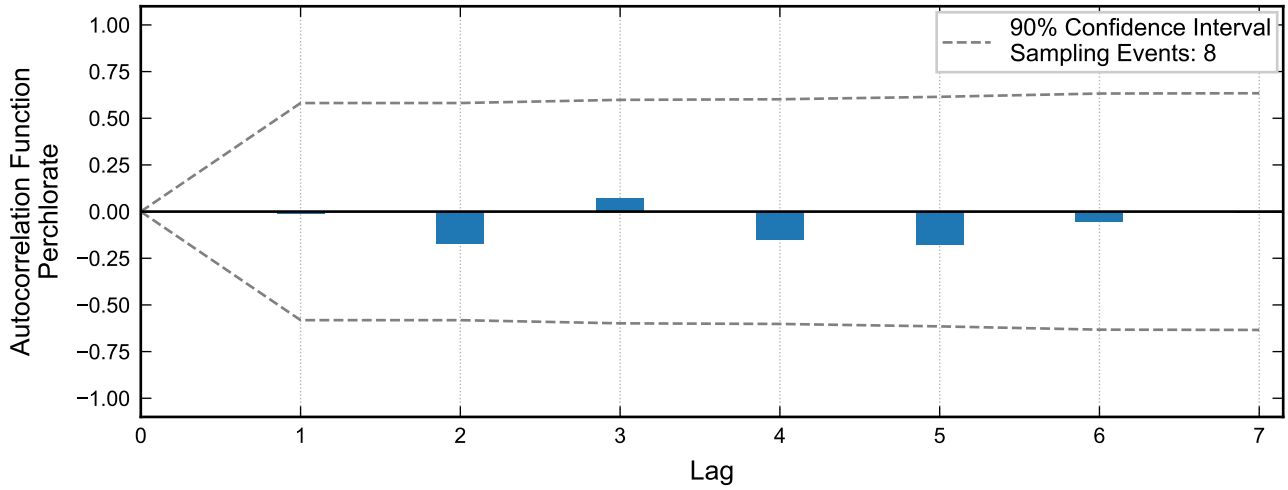

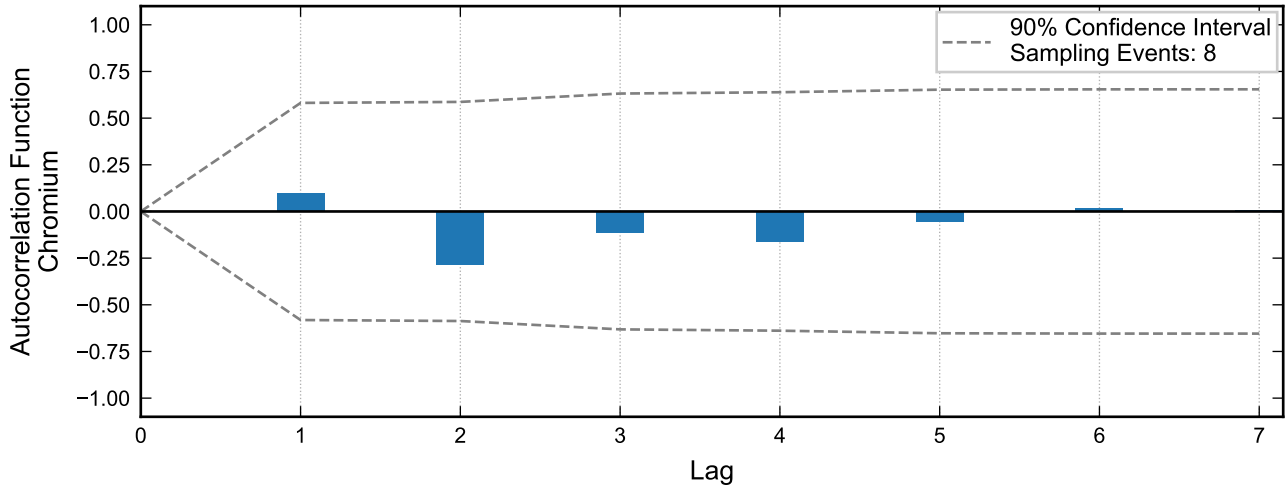

Autocorrelation at Well M-48A, 2020 - 2023
Nevada Environmental Response Trust Site
Henderson, Nevada

Drafter: JH	Date: 2025-02-17	Contract Number: 1940112035	Approved:	Revised:

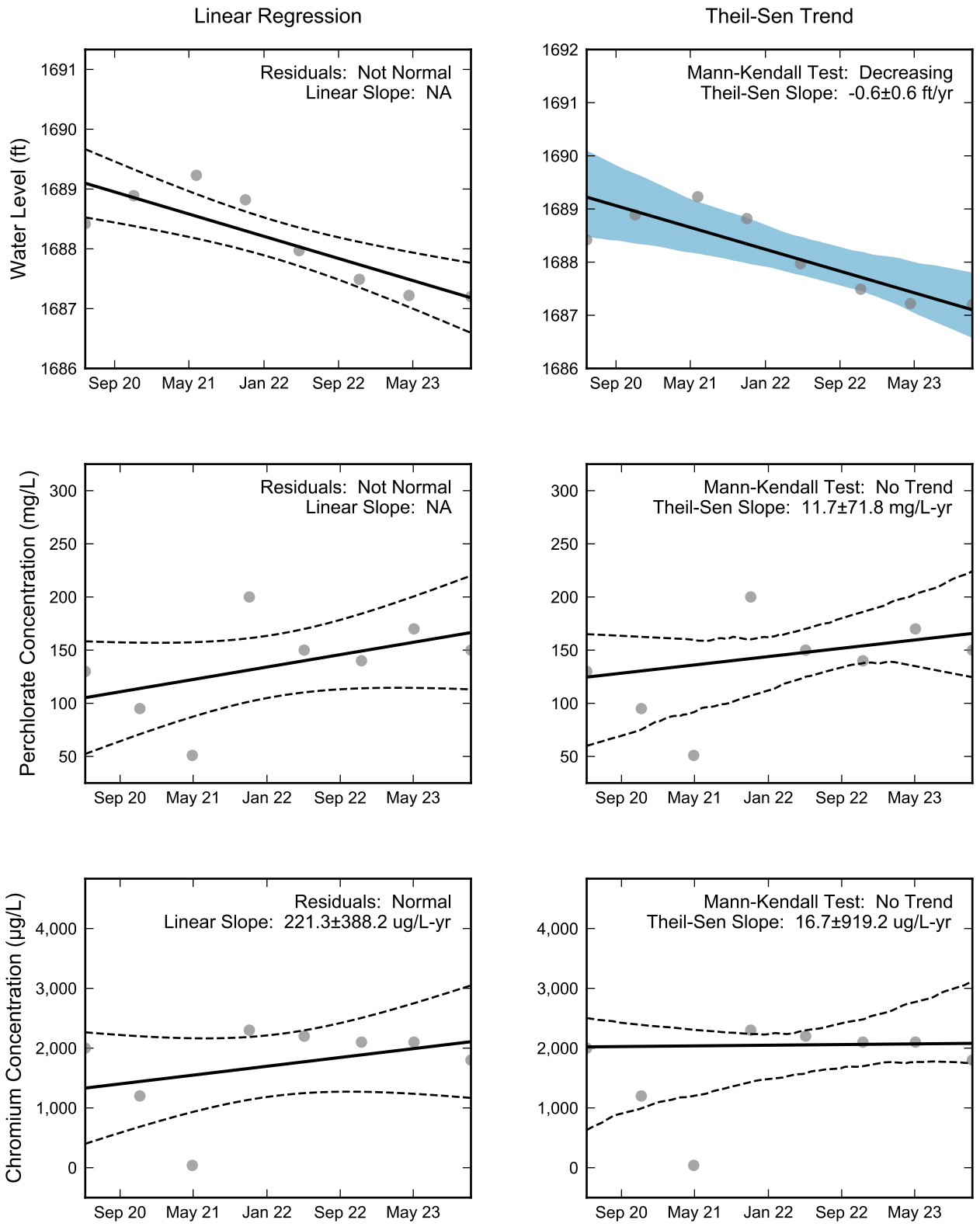

Thick black lines are linear regression and Theil-Sen trend lines.
Increasing and decreasing trends are represented by red and blue shading, respectively.
Shaded areas or dashed black lines represent the 90% confidence intervals of the calculated slope.

RAMBOLL

Statistical Trend Analysis of Well M-48A, 2020 - 2023
Nevada Environmental Response Trust Site
Henderson, Nevada

Drafter: JH | Date: 2025-02-17 | Contract Number: 1940112035 | Approved: | Revised:

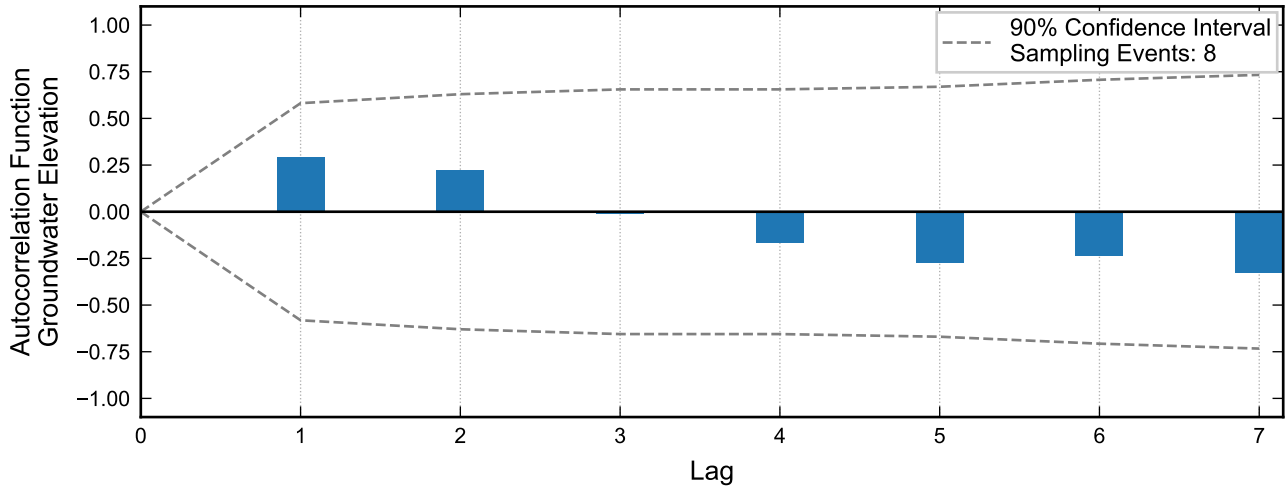

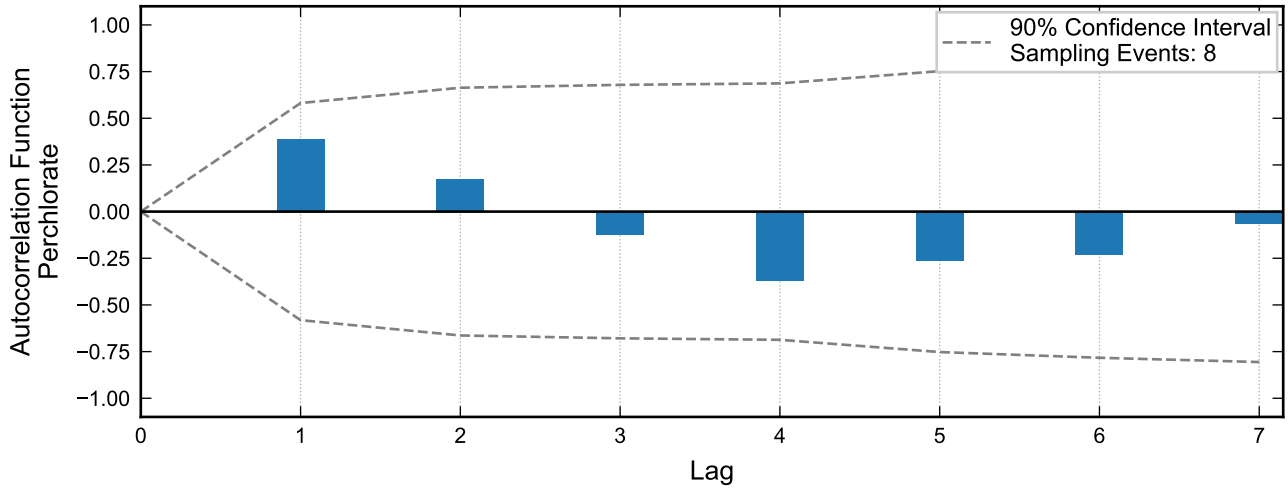

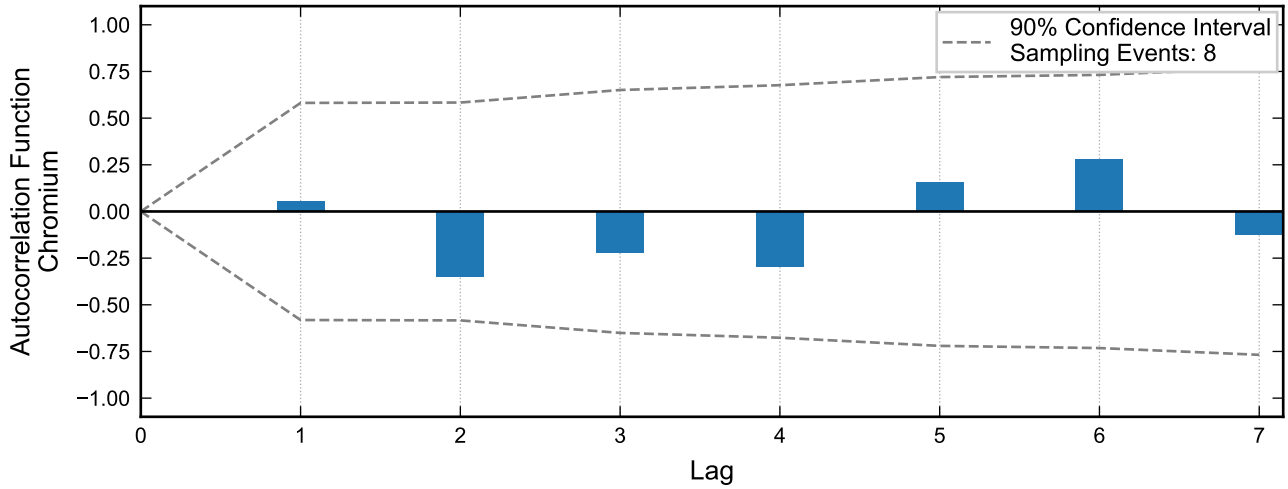

Autocorrelation at Well M-52, 2020 - 2023
Nevada Environmental Response Trust Site
Henderson, Nevada

Drafter: JH	Date: 2025-02-17	Contract Number: 1940112035	Approved:	Revised:

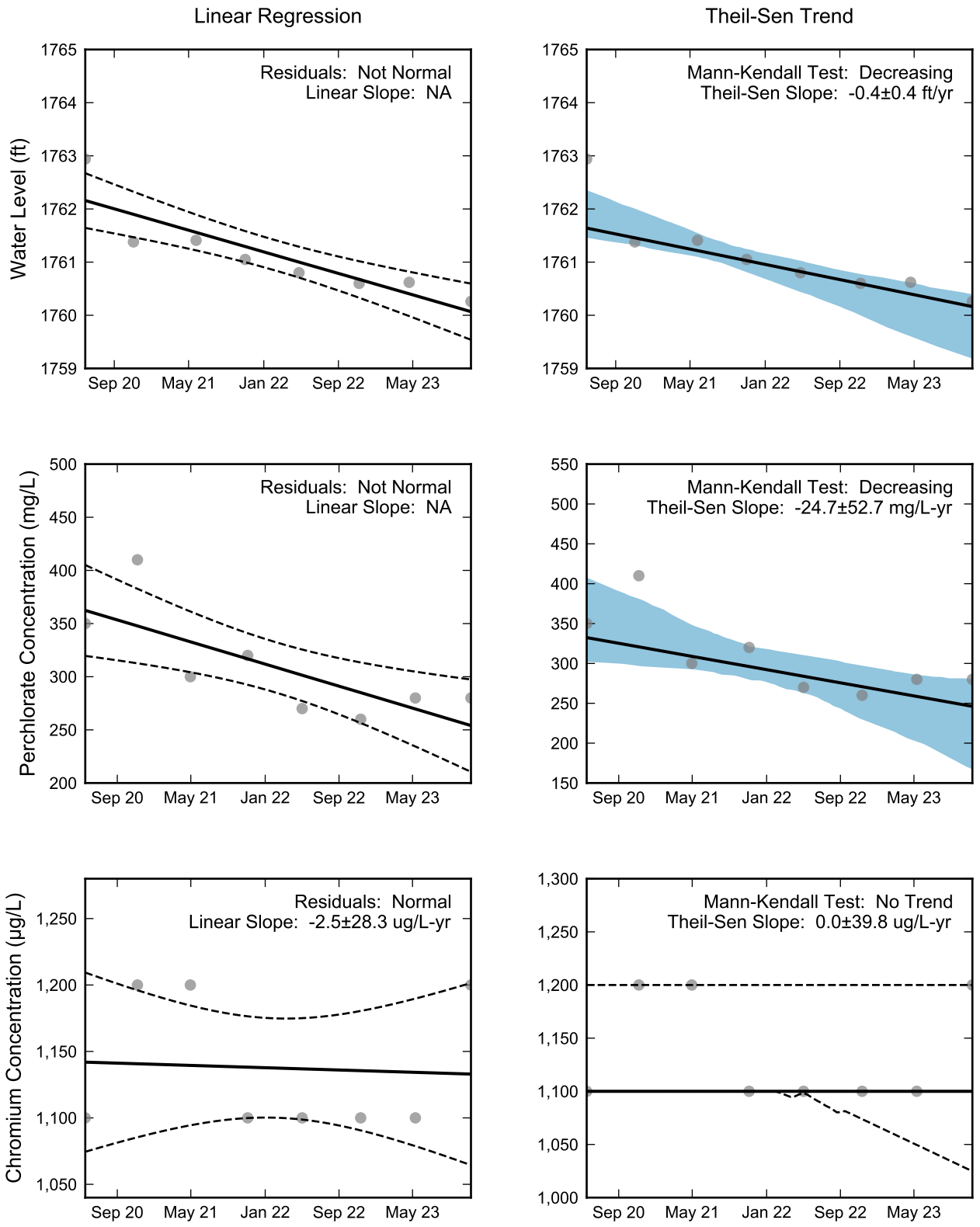

Thick black lines are linear regression and Theil-Sen trend lines.
Increasing and decreasing trends are represented by red and blue shading, respectively.
Shaded areas or dashed black lines represent the 90% confidence intervals of the calculated slope.

RAMBOLL

Statistical Trend Analysis of Well M-52, 2020 - 2023
Nevada Environmental Response Trust Site
Henderson, Nevada

Drafter: JH	Date: 2025-02-17	Contract Number: 1940112035	Approved:	Revised:

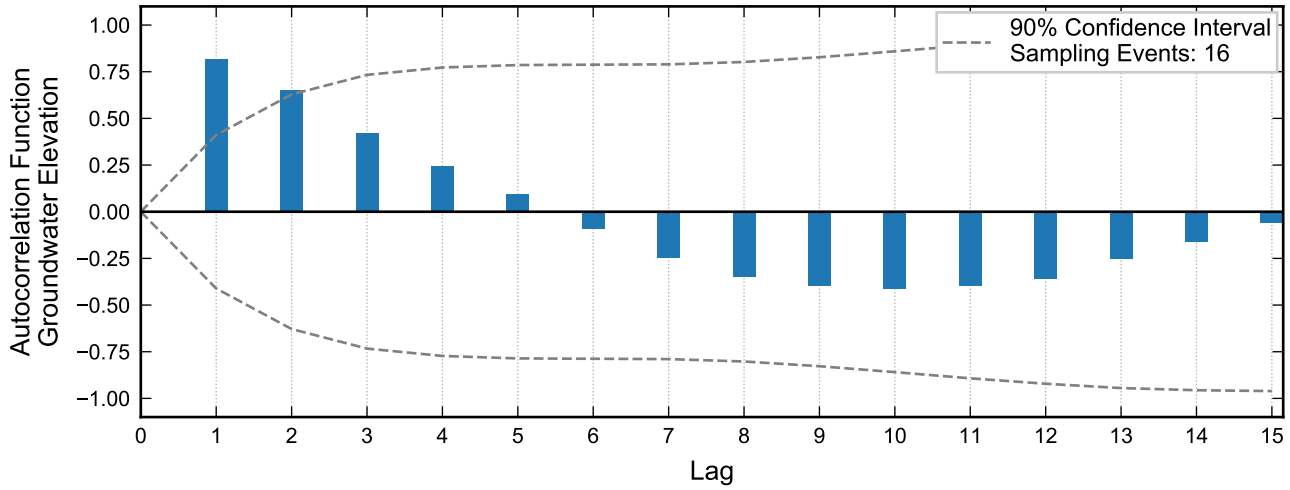

Not enough data for autocorrelation of perchlorate.

Not enough data for autocorrelation of chromium.

RAMBOLL

Autocorrelation at Well M-55, 2020 - 2023
Nevada Environmental Response Trust Site
Henderson, Nevada

Drafter: JH	Date: 2025-02-17	Contract Number: 1940112035	Approved:	Revised:

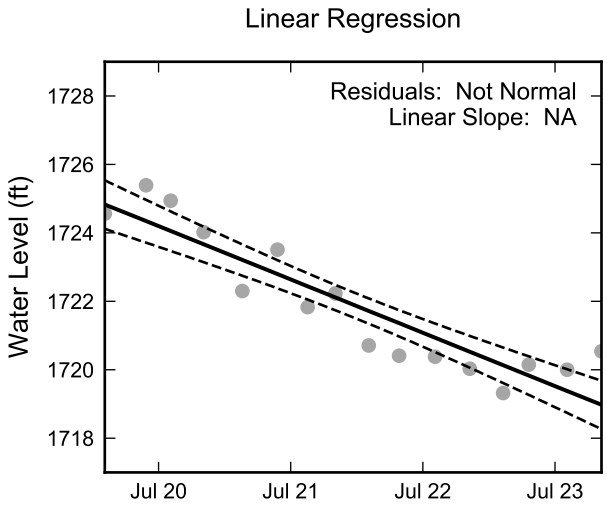

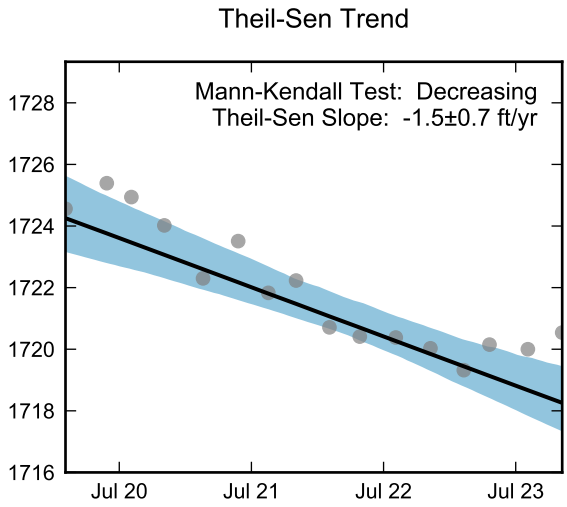

Not Enough Perchlorate Data for Linear Regression.

Not Enough Perchlorate Data for the Mann-Kendall Trend Test.

Not Enough Chromium Data for Linear Regression.

Not Enough Chromium Data for the Mann-Kendall Trend Test.

RAMBOLL

Statistical Trend Analysis of Well M-55, 2020 - 2023
Nevada Environmental Response Trust Site
Henderson, Nevada

Drafter: JH | Date: 2025-02-17 | Contract Number: 1940112035 | Approved: | Revised:

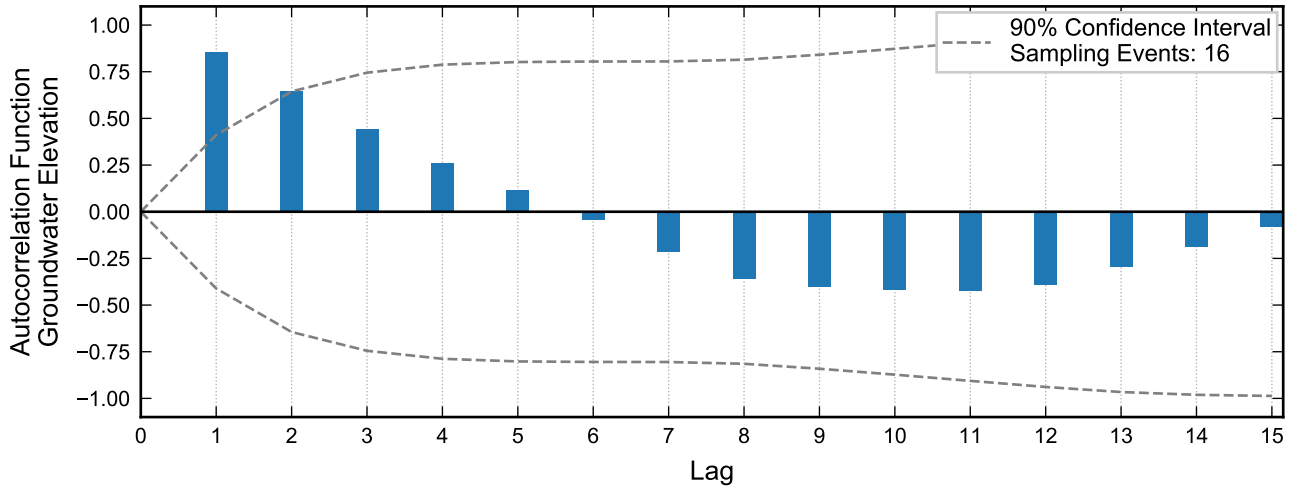

Not enough data for autocorrelation of perchlorate.

Not enough data for autocorrelation of chromium.

Autocorrelation at Well M-56, 2020 - 2023
Nevada Environmental Response Trust Site
Henderson, Nevada

Drafter: JH	Date: 2025-02-17	Contract Number: 1940112035	Approved:	Revised:

Linear Regression

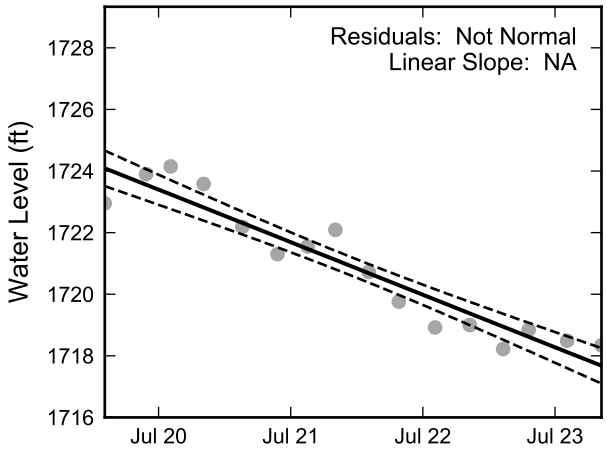

Theil-Sen Trend

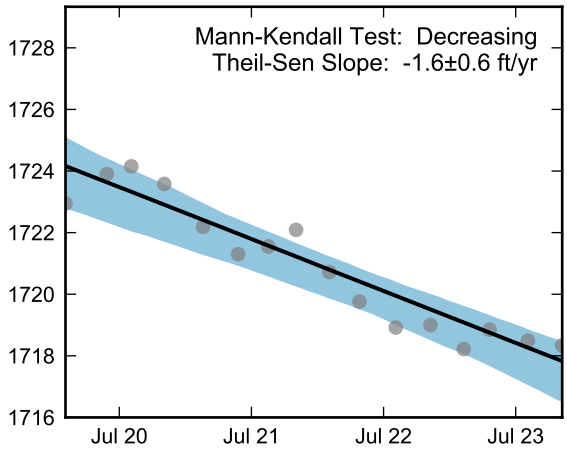

Not Enough Perchlorate Data for Linear Regression.

Not Enough Perchlorate Data for the Mann-Kendall Trend Test.

Not Enough Chromium Data for Linear Regression.

Not Enough Chromium Data for the Mann-Kendall Trend Test.

RAMBOLL

Statistical Trend Analysis of Well M-56, 2020 - 2023
Nevada Environmental Response Trust Site
Henderson, Nevada

Drafter: JH	Date: 2025-02-17	Contract Number: 1940112035	Approved:	Revised:

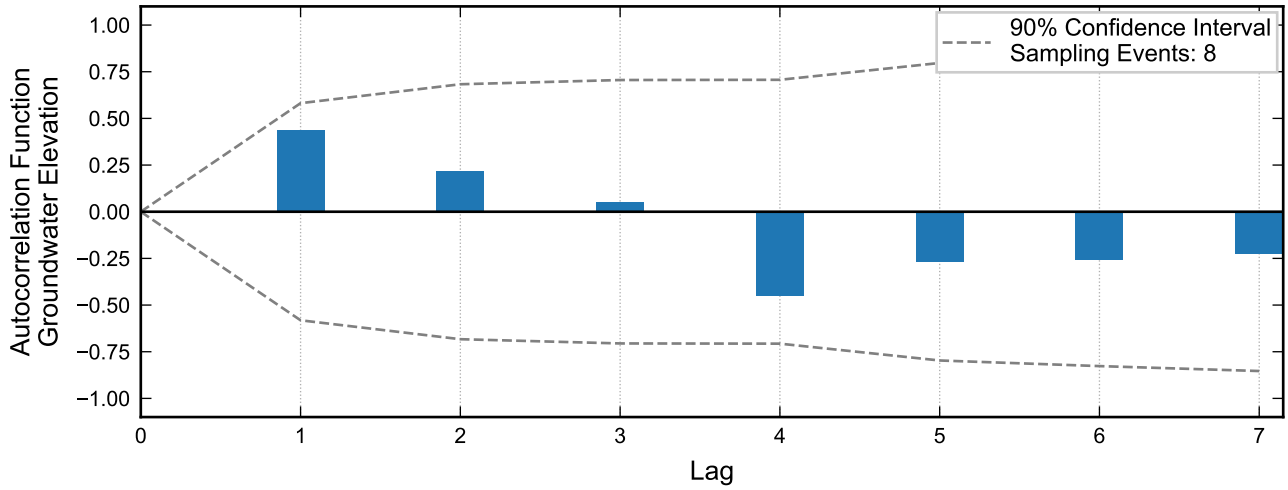

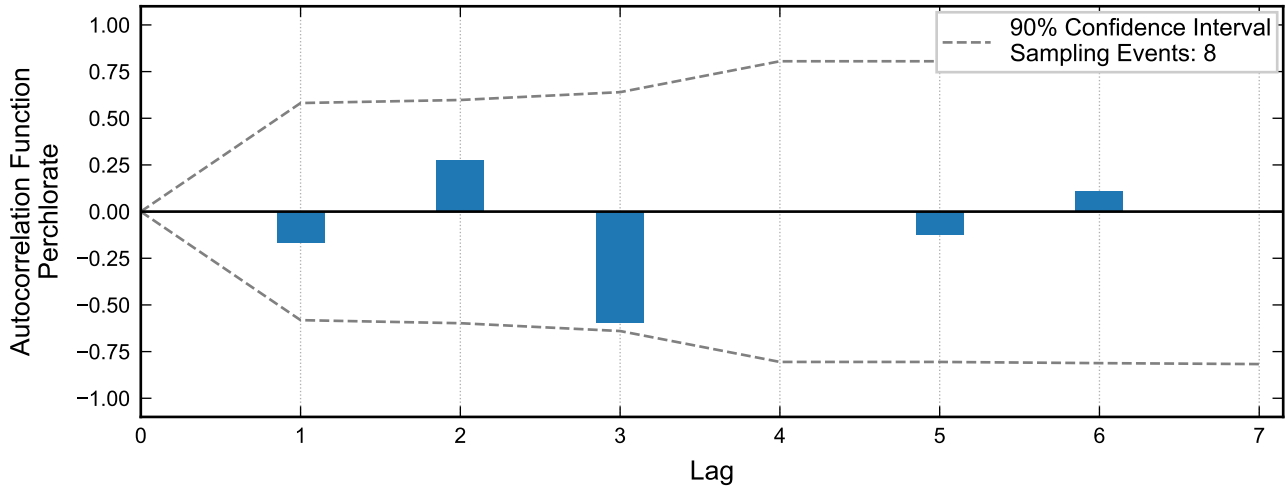

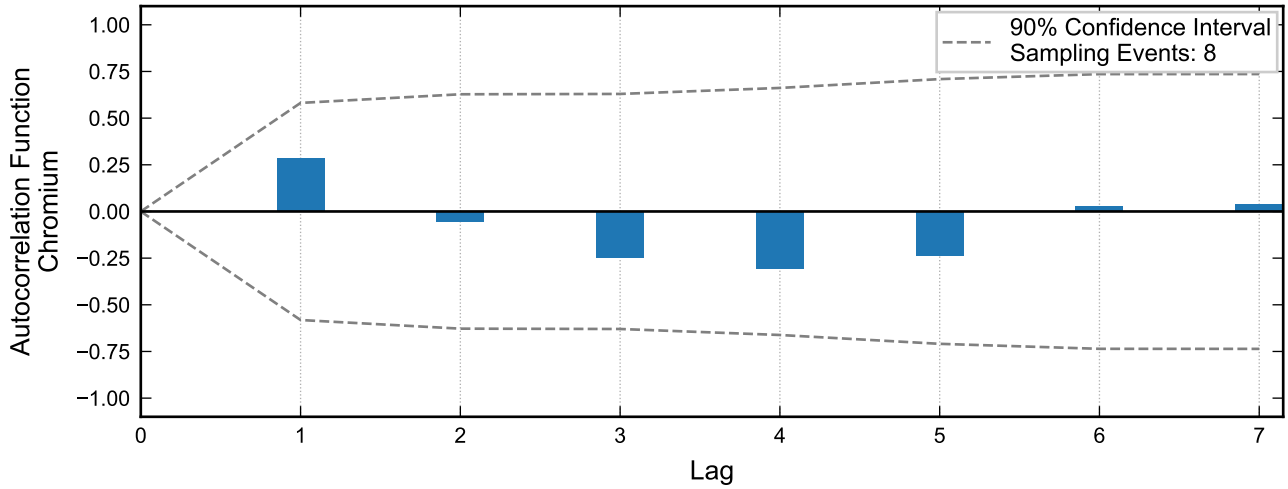

Autocorrelation at Well M-57A, 2020 - 2023
Nevada Environmental Response Trust Site
Henderson, Nevada

Drafter: JH	Date: 2025-02-17	Contract Number: 1940112035	Approved:	Revised:

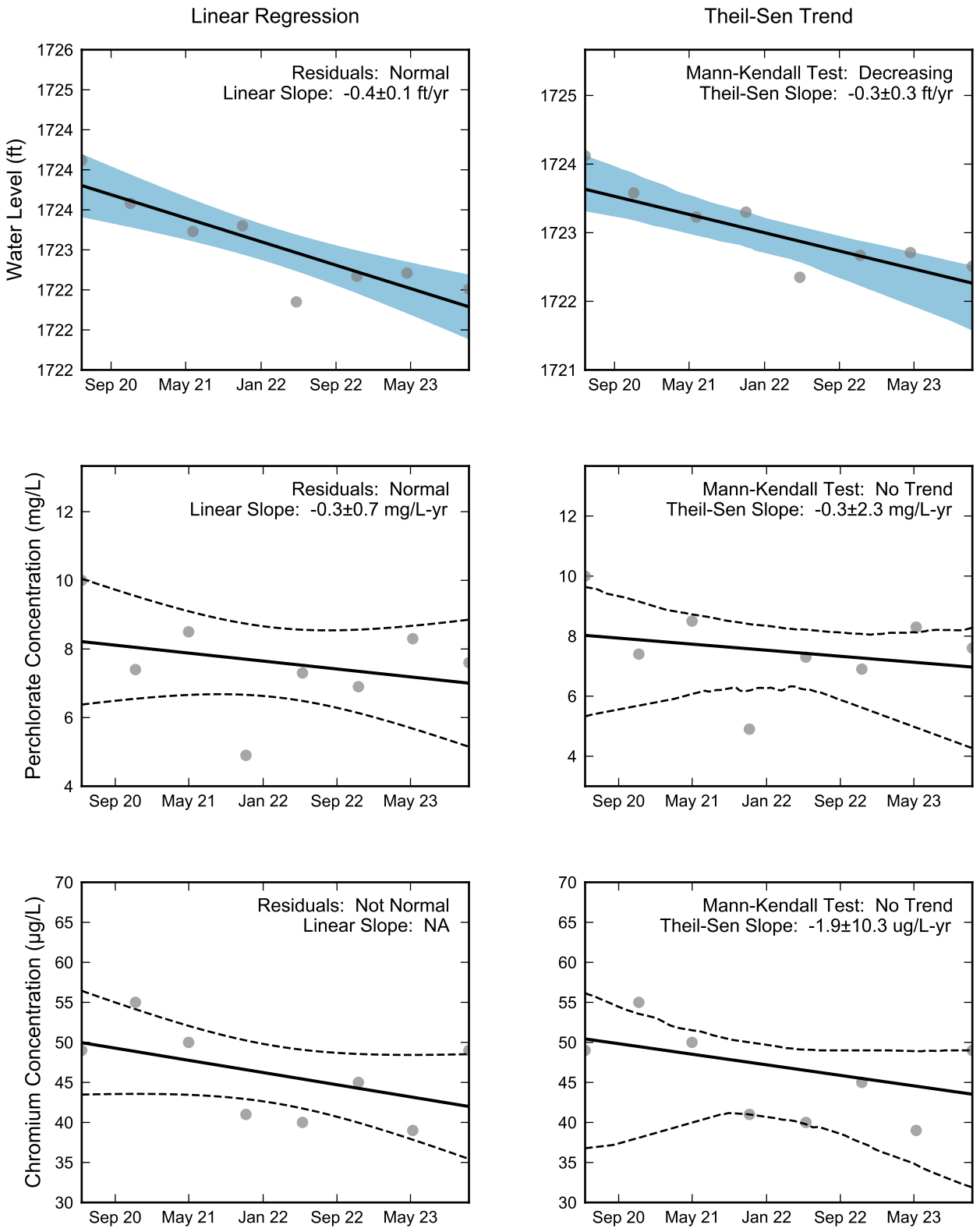

Thick black lines are linear regression and Theil-Sen trend lines.
Increasing and decreasing trends are represented by red and blue shading, respectively.
Shaded areas or dashed black lines represent the 90% confidence intervals of the calculated slope.

RAMBOLL

Statistical Trend Analysis of Well M-57A, 2020 - 2023
Nevada Environmental Response Trust Site
Henderson, Nevada

Drafter: JH	Date: 2025-02-17	Contract Number: 1940112035	Approved:	Revised:

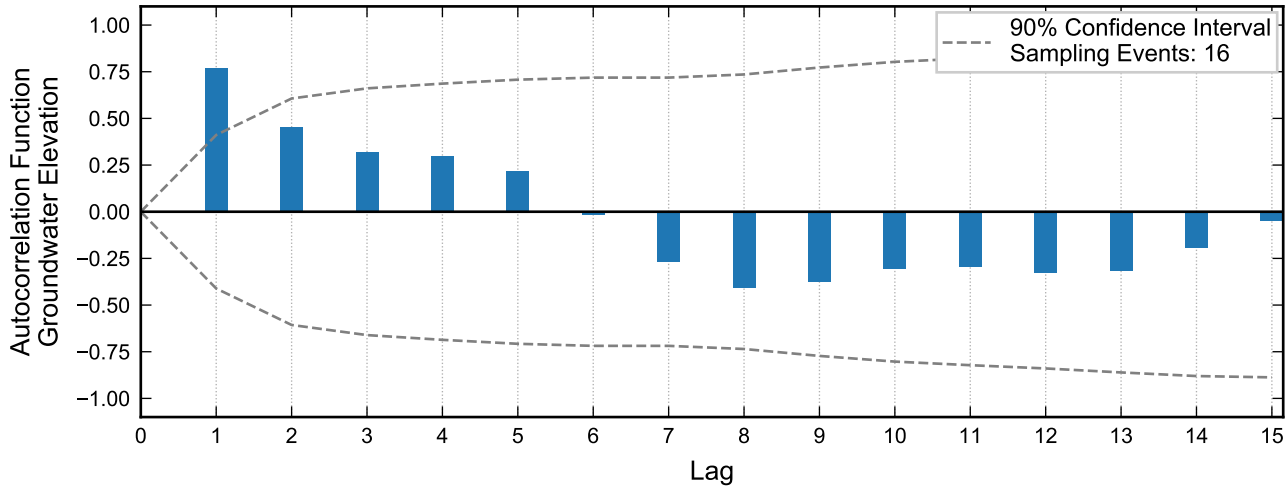

Not enough data for autocorrelation of perchlorate.

Not enough data for autocorrelation of chromium.

Autocorrelation at Well M-58, 2020 - 2023
Nevada Environmental Response Trust Site
Henderson, Nevada

Drafter: JH	Date: 2025-02-17	Contract Number: 1940112035	Approved:	Revised:

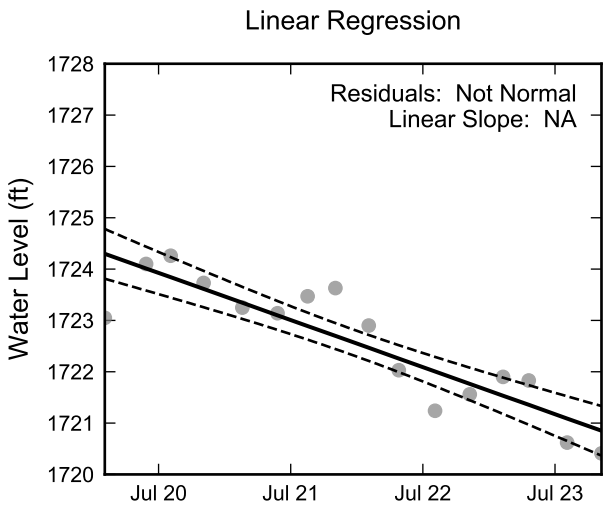

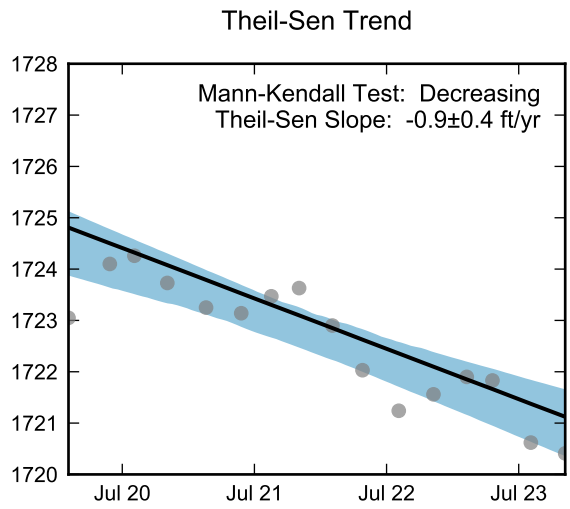

Not Enough Perchlorate Data for Linear Regression.

Not Enough Perchlorate Data for the Mann-Kendall Trend Test.

Not Enough Chromium Data for Linear Regression.

Not Enough Chromium Data for the Mann-Kendall Trend Test.

RAMBOLL

Statistical Trend Analysis of Well M-58, 2020 - 2023
Nevada Environmental Response Trust Site
Henderson, Nevada

Drafter: JH | Date: 2025-02-17 | Contract Number: 1940112035 | Approved: | Revised:

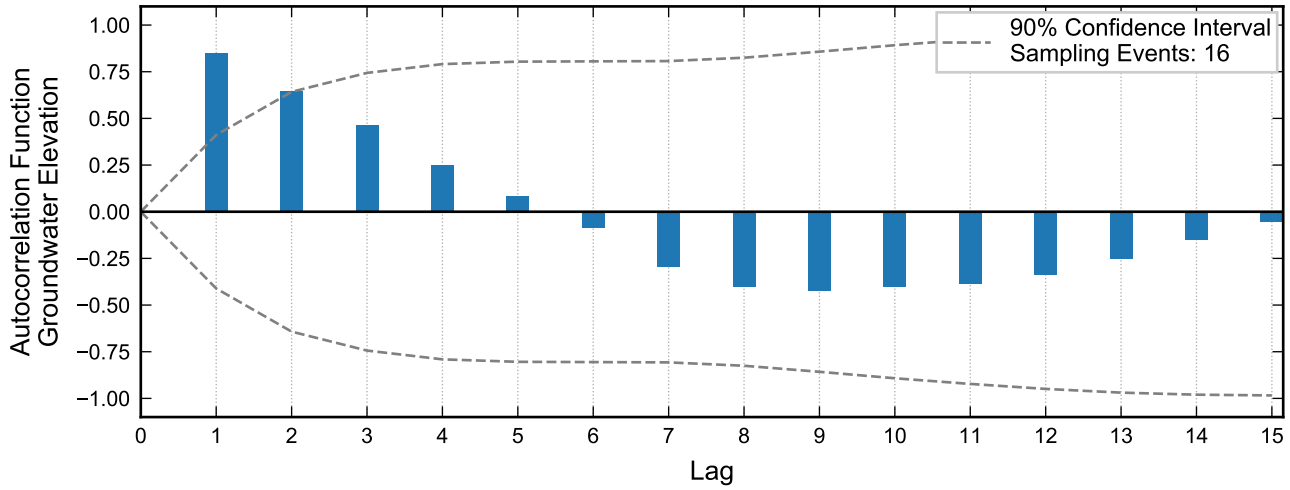

Not enough data for autocorrelation of perchlorate.

Not enough data for autocorrelation of chromium.

RAMBOLL

Autocorrelation at Well M-60, 2020 - 2023
Nevada Environmental Response Trust Site
Henderson, Nevada

Drafter: JH	Date: 2025-02-17	Contract Number: 1940112035	Approved:	Revised:

Linear Regression

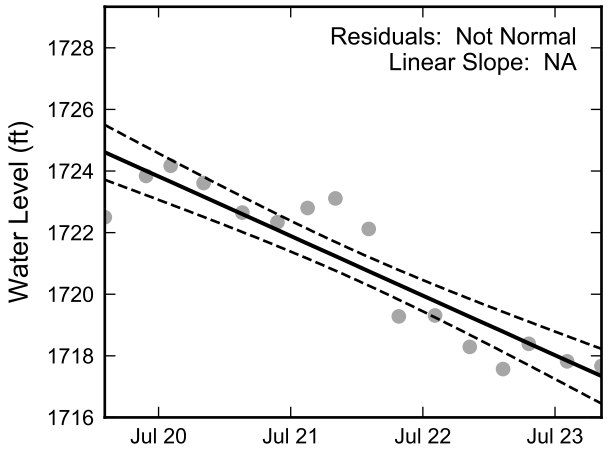

Theil-Sen Trend

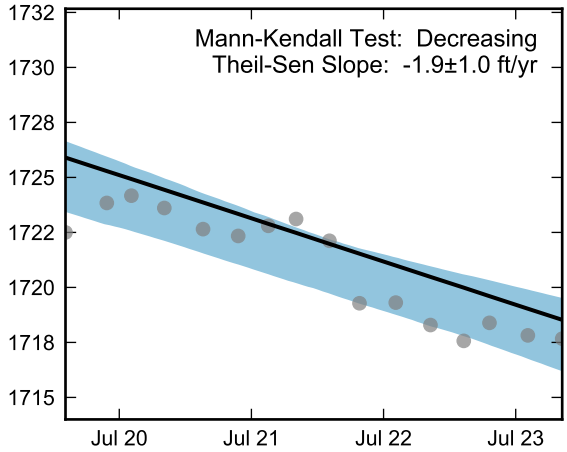

Not Enough Perchlorate Data for Linear Regression.

Not Enough Perchlorate Data for the Mann-Kendall Trend Test.

Not Enough Chromium Data for Linear Regression.

Not Enough Chromium Data for the Mann-Kendall Trend Test.

RAMBOLL

Statistical Trend Analysis of Well M-60, 2020 - 2023
Nevada Environmental Response Trust Site
Henderson, Nevada

Drafter: JH | Date: 2025-02-17 | Contract Number: 1940112035 | Approved: | Revised:

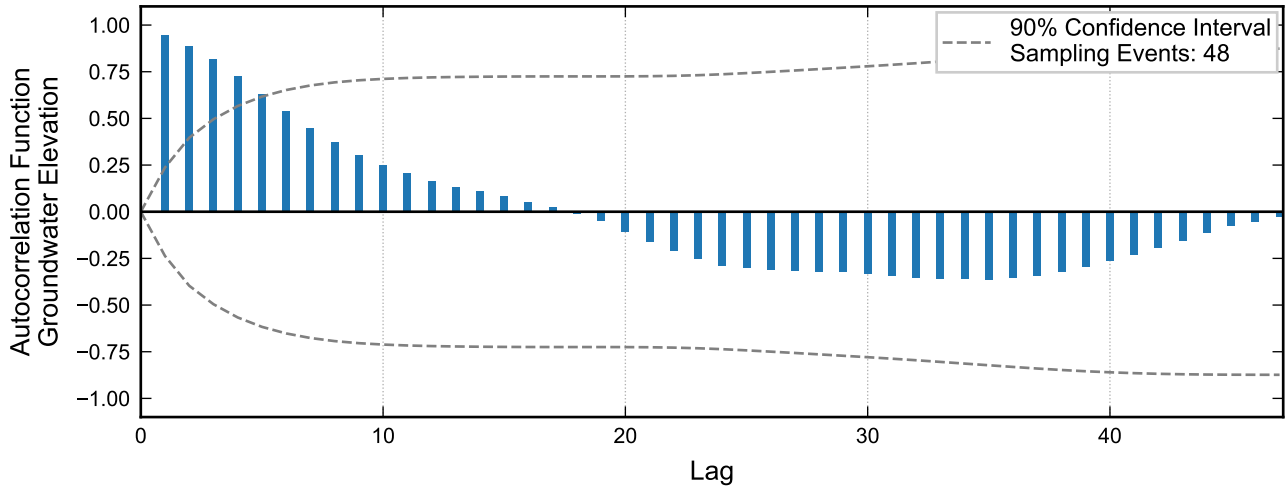

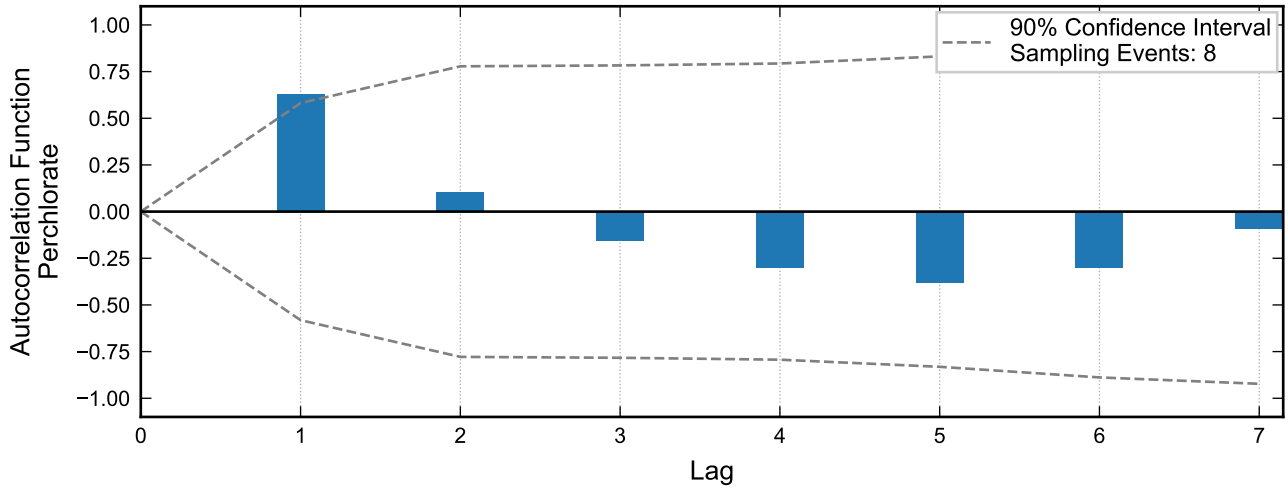

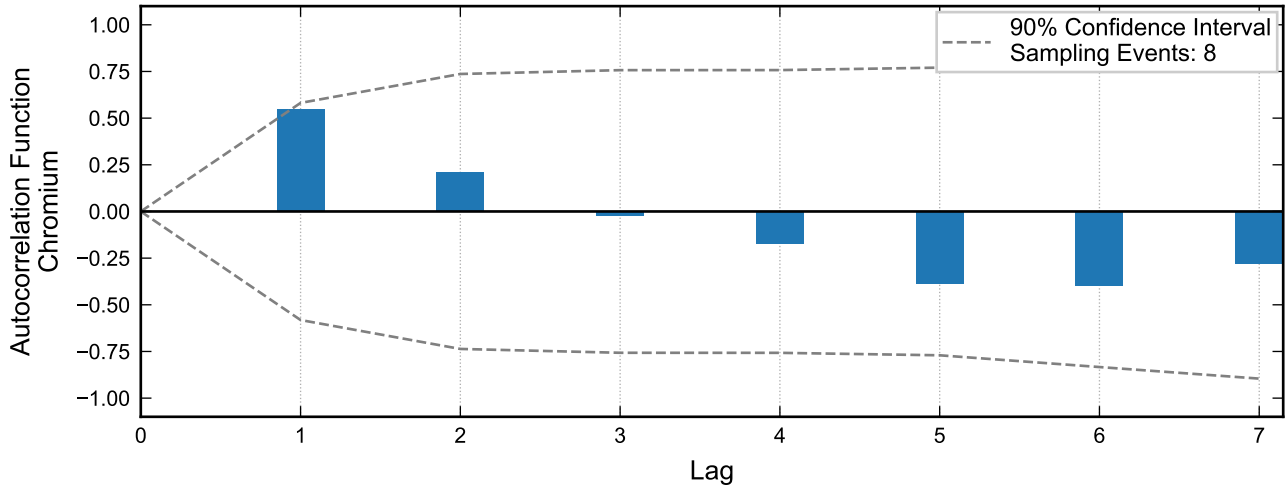

RAMBOLL

Autocorrelation at Well M-64, 2020 - 2023
Nevada Environmental Response Trust Site
Henderson, Nevada

Drafter: JH	Date: 2025-02-17	Contract Number: 1940112035	Approved:	Revised:

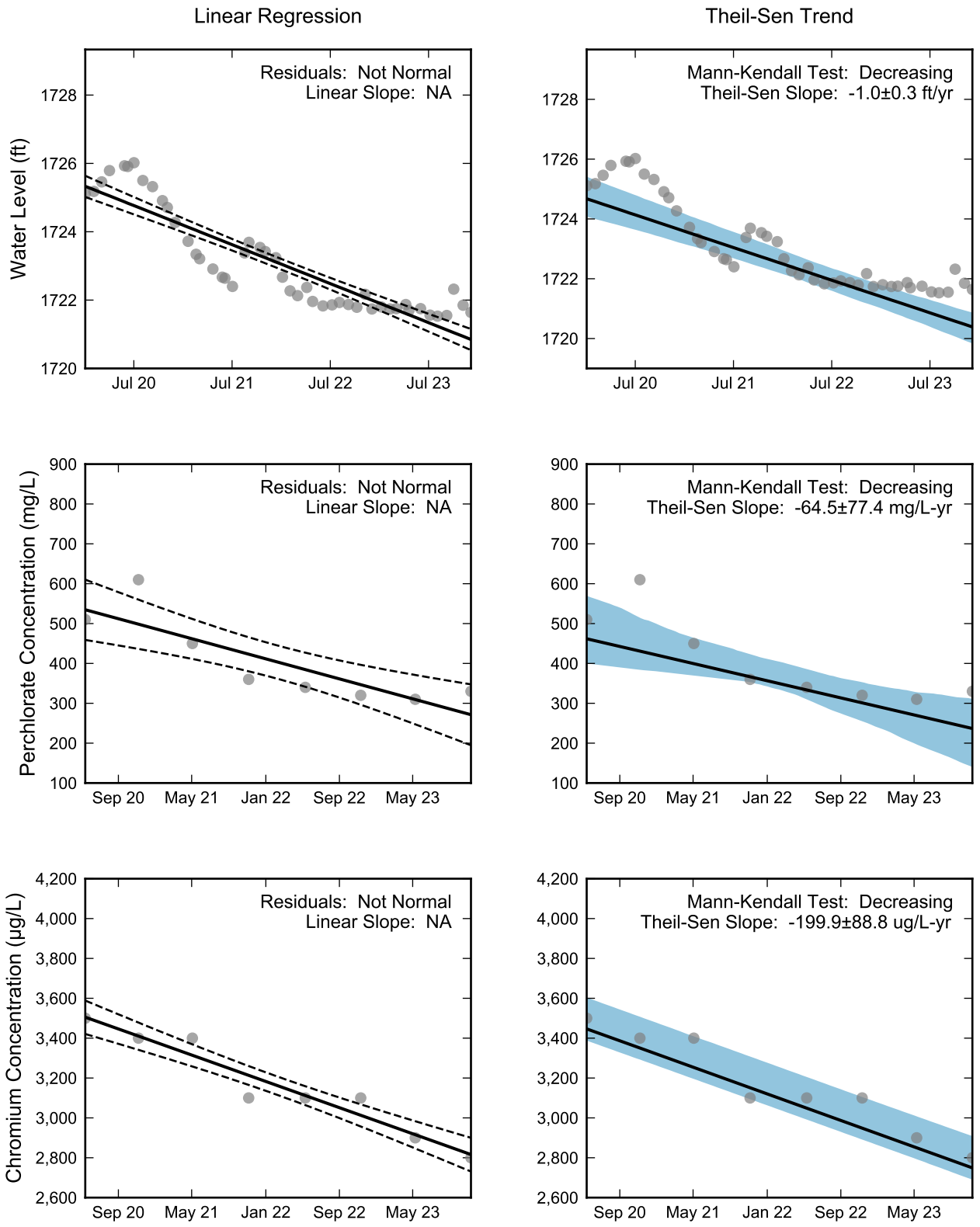

Thick black lines are linear regression and Theil-Sen trend lines.
Increasing and decreasing trends are represented by red and blue shading, respectively.
Shaded areas or dashed black lines represent the 90% confidence intervals of the calculated slope.

RAMBOLL

Statistical Trend Analysis of Well M-64, 2020 - 2023
Nevada Environmental Response Trust Site
Henderson, Nevada

Drafter: JH	Date: 2025-02-17	Contract Number: 1940112035	Approved:	Revised:

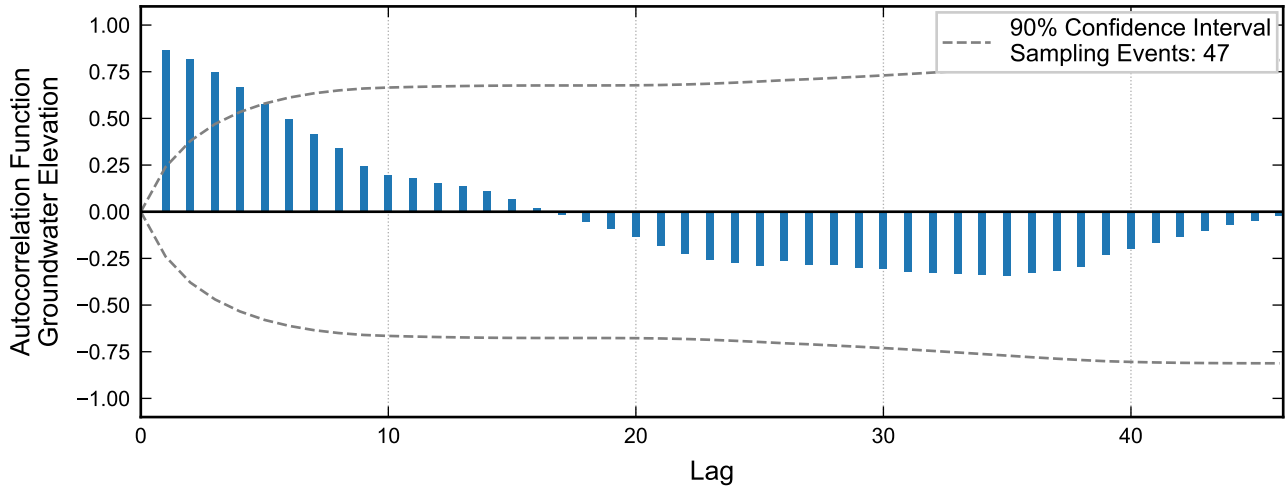

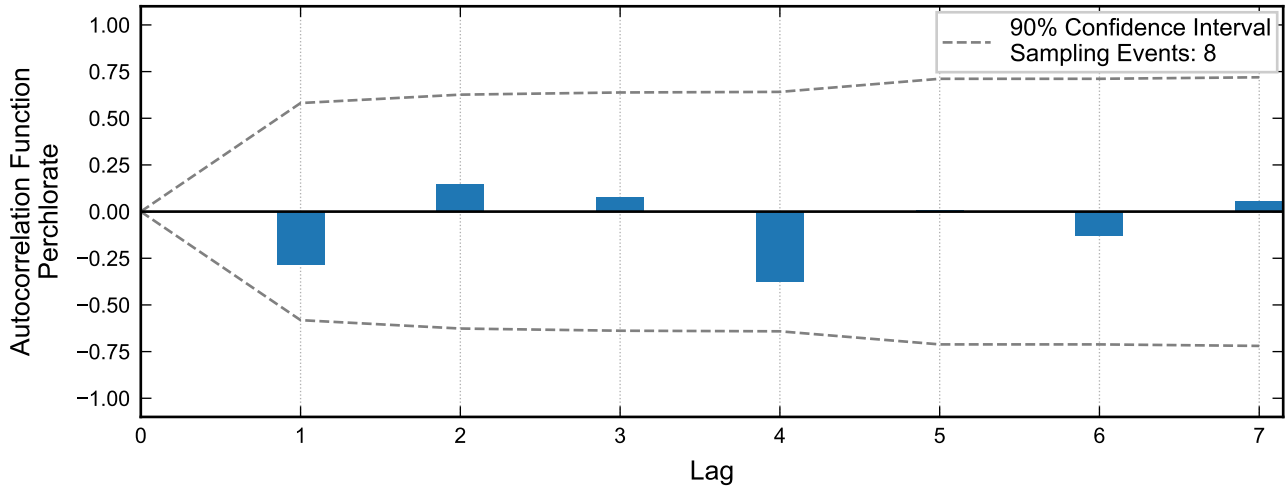

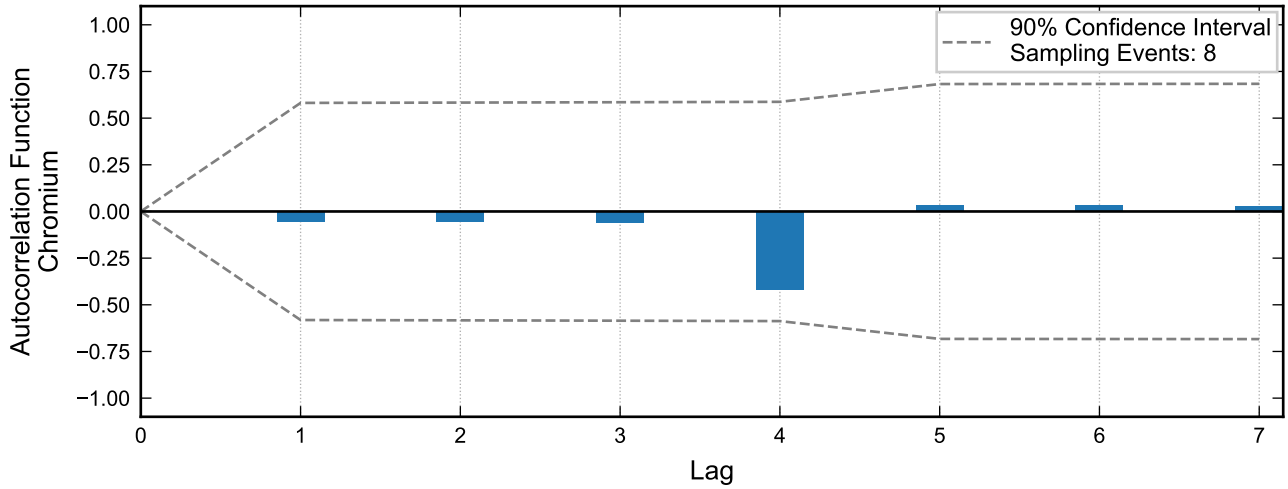

RAMBOLL

Autocorrelation at Well M-65, 2019 - 2023
Nevada Environmental Response Trust Site
Henderson, Nevada

Drafter: JH	Date: 2025-02-17	Contract Number: 1940112035	Approved:	Revised:

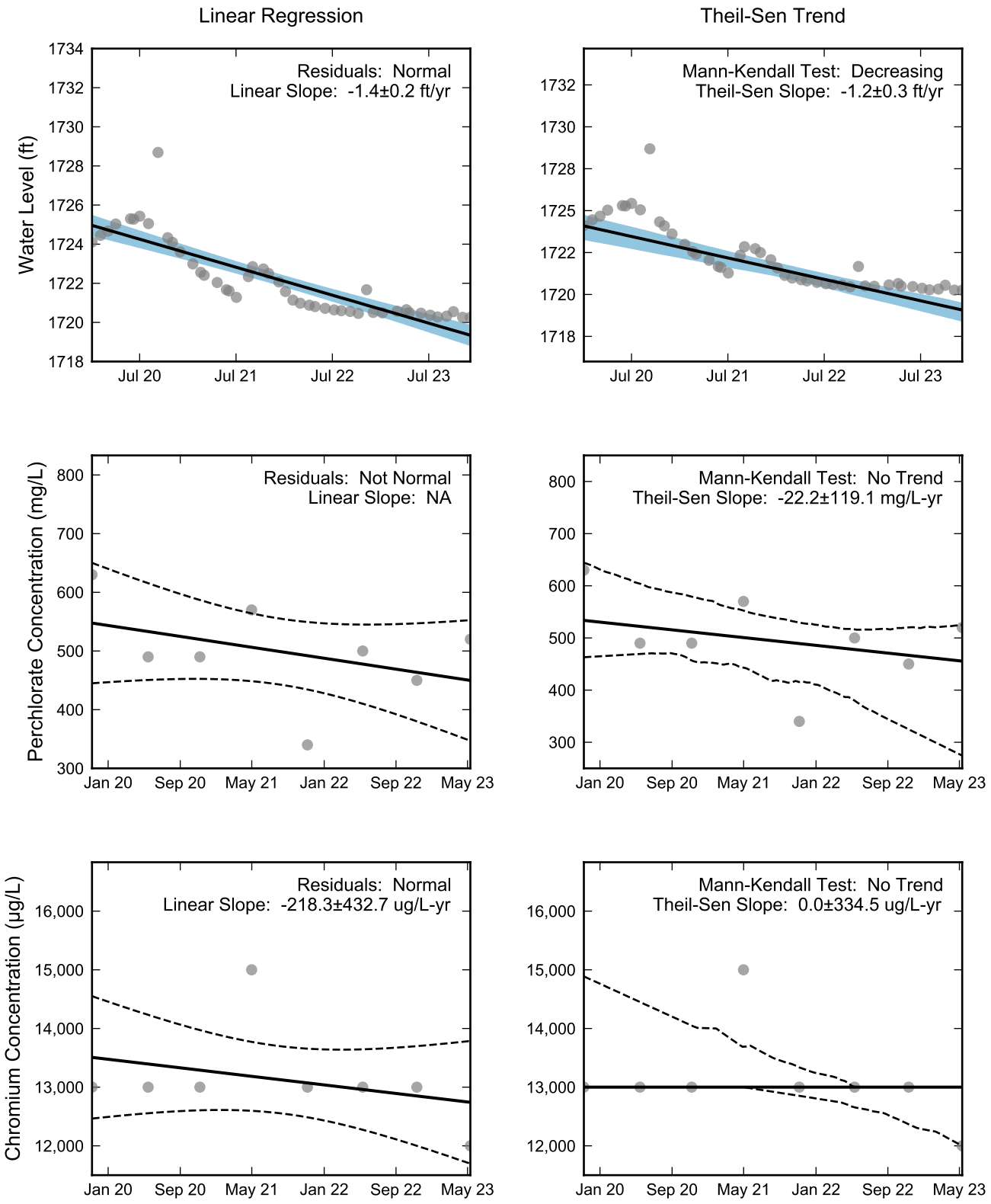

Thick black lines are linear regression and Theil-Sen trend lines.
Increasing and decreasing trends are represented by red and blue shading, respectively.
Shaded areas or dashed black lines represent the 90% confidence intervals of the calculated slope.

RAMBOLL

Statistical Trend Analysis of Well M-65, 2019 - 2023
Nevada Environmental Response Trust Site
Henderson, Nevada

Drafter: JH	Date: 2025-02-17	Contract Number: 1940112035	Approved:	Revised:

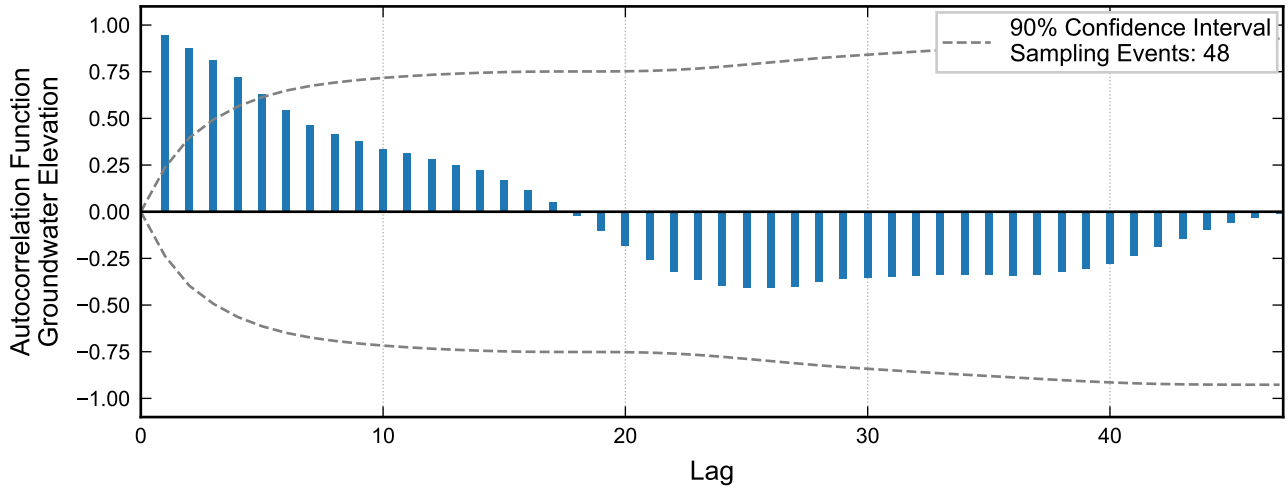

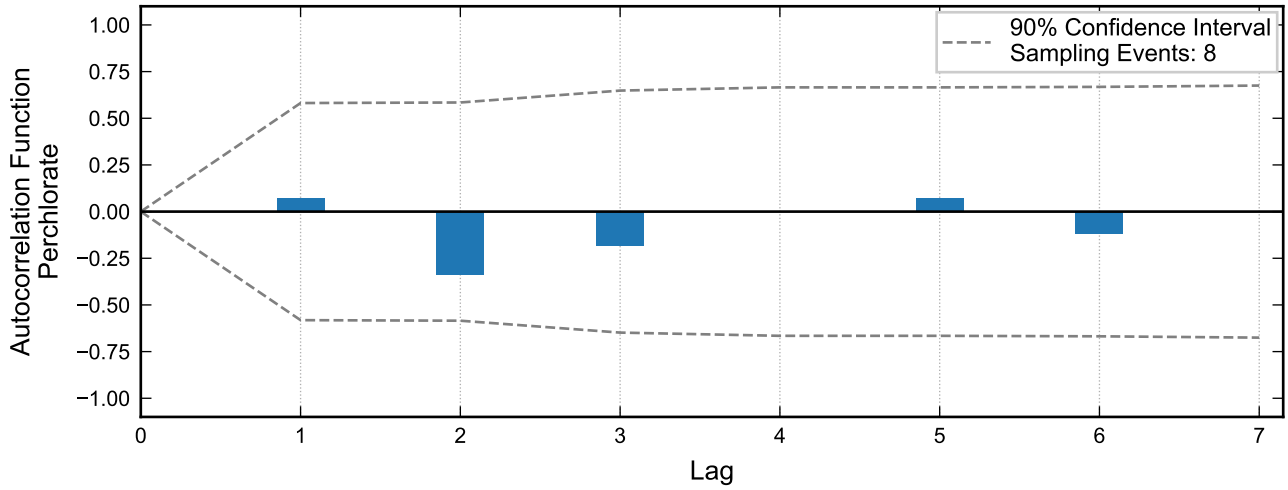

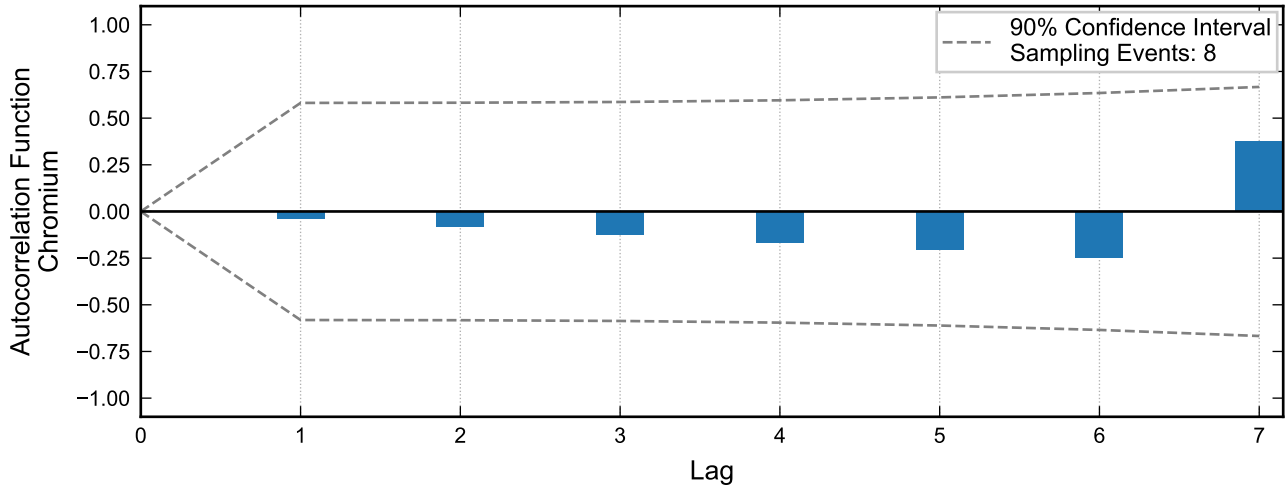

RAMBOLL

Autocorrelation at Well M-66, 2020 - 2023
Nevada Environmental Response Trust Site
Henderson, Nevada

Drafter: JH	Date: 2025-02-17	Contract Number: 1940112035	Approved:	Revised:

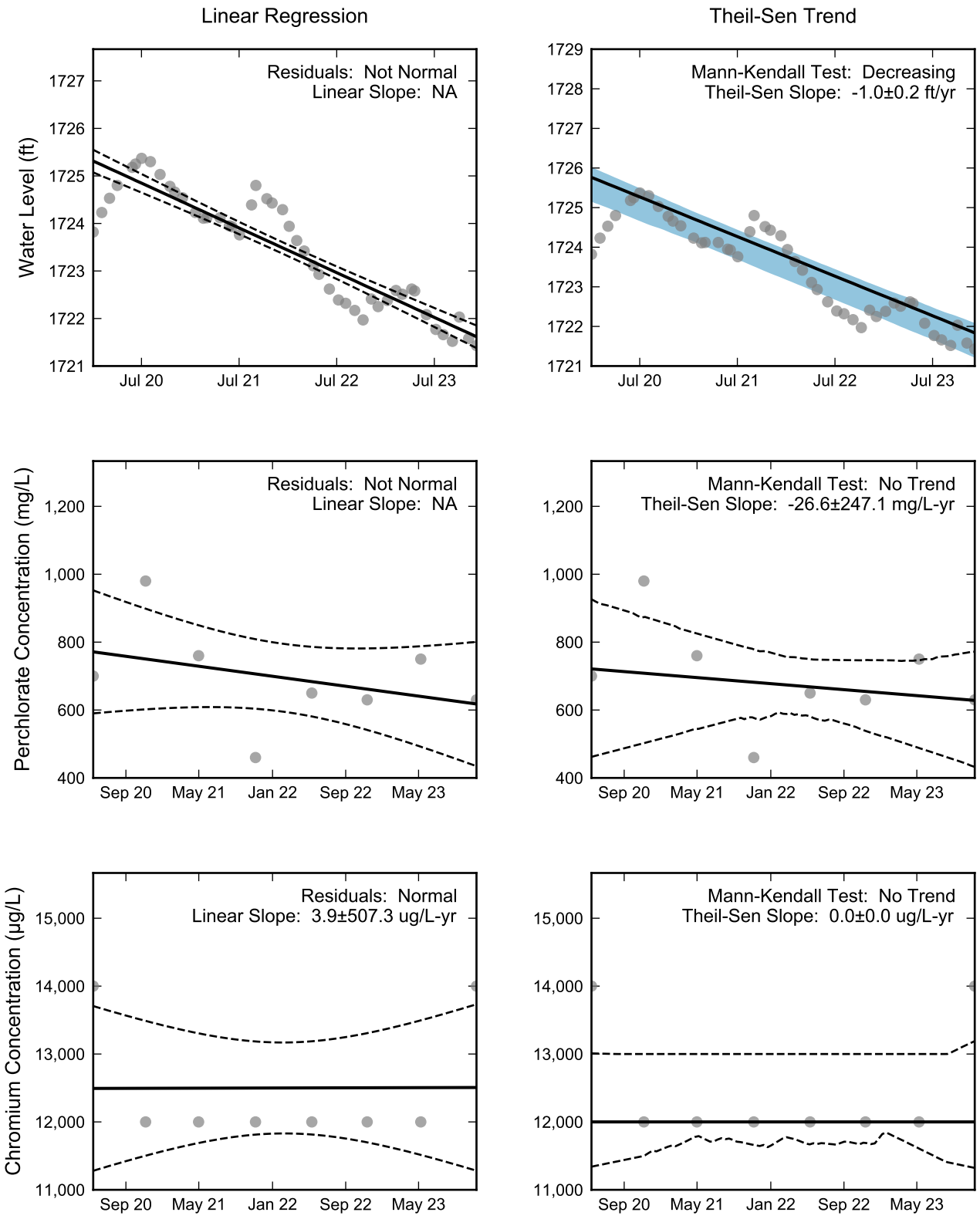

Thick black lines are linear regression and Theil-Sen trend lines.
Increasing and decreasing trends are represented by red and blue shading, respectively.
Shaded areas or dashed black lines represent the 90% confidence intervals of the calculated slope.

RAMBOLL

Statistical Trend Analysis of Well M-66, 2020 - 2023
Nevada Environmental Response Trust Site
Henderson, Nevada

Drafter: JH	Date: 2025-02-17	Contract Number: 1940112035	Approved:	Revised:

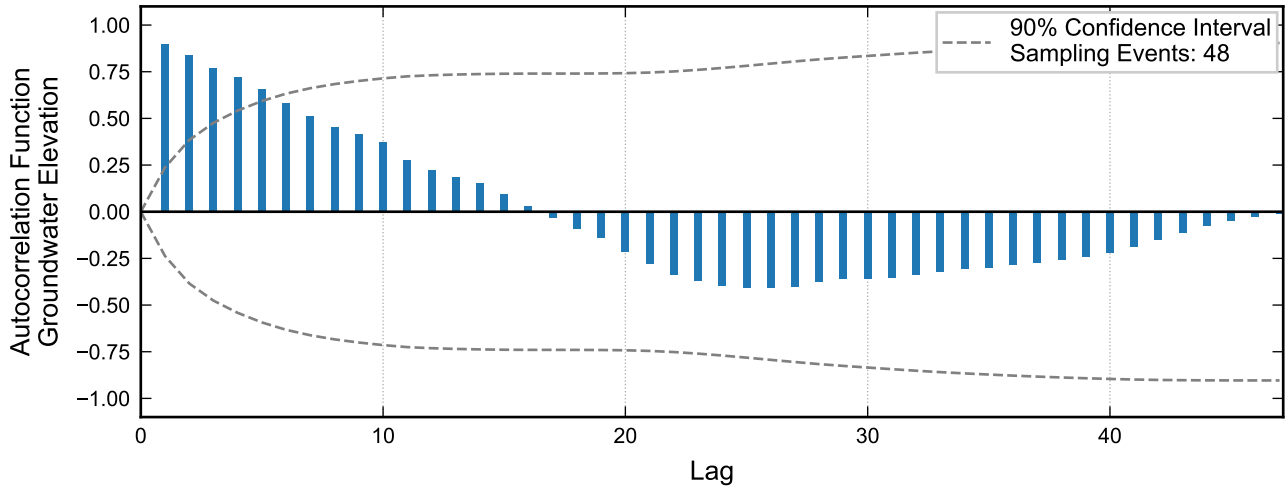

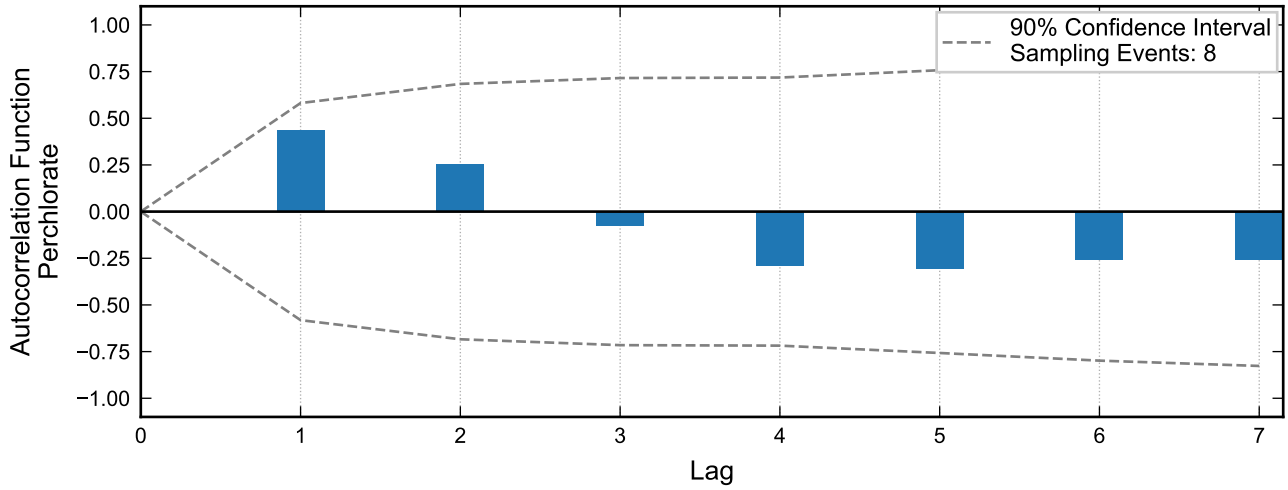

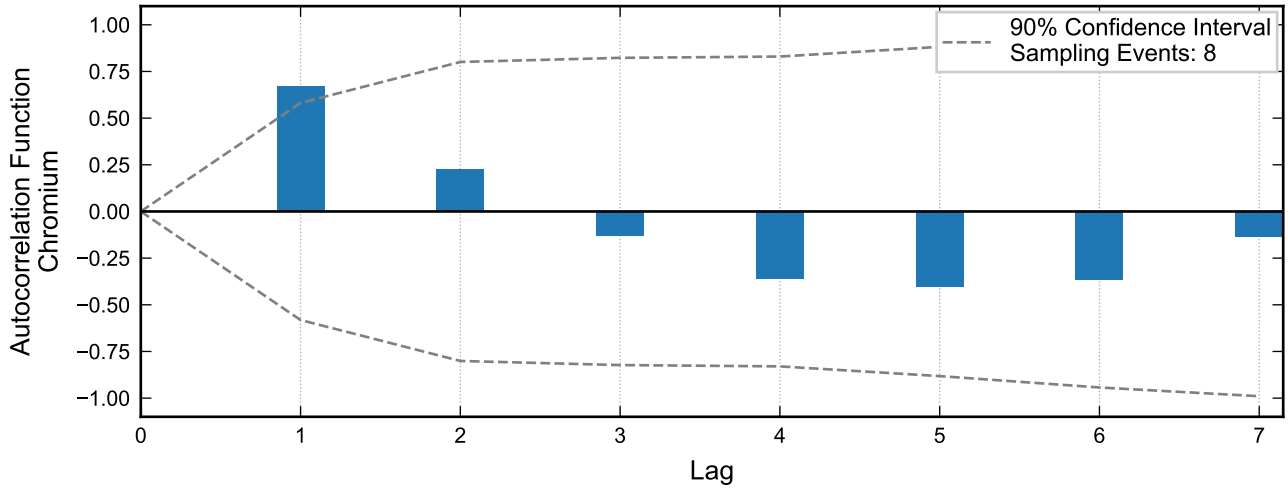

RAMBOLL

Autocorrelation at Well M-67, 2020 - 2023
Nevada Environmental Response Trust Site
Henderson, Nevada

Drafter: JH	Date: 2025-02-17	Contract Number: 1940112035	Approved:	Revised:

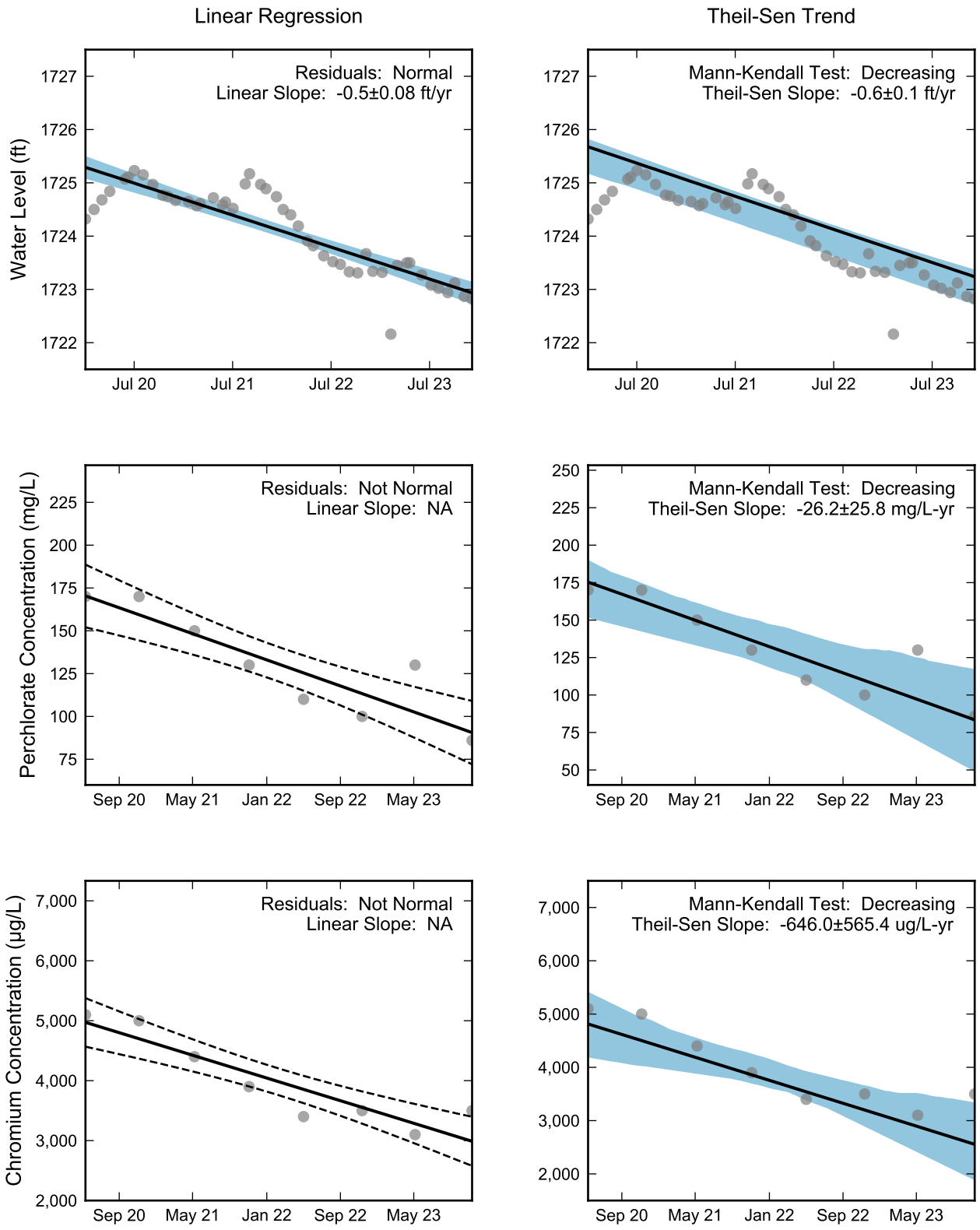

Thick black lines are linear regression and Theil-Sen trend lines.
Increasing and decreasing trends are represented by red and blue shading, respectively.
Shaded areas or dashed black lines represent the 90% confidence intervals of the calculated slope.

RAMBOLL

Statistical Trend Analysis of Well M-67, 2020 - 2023
Nevada Environmental Response Trust Site
Henderson, Nevada

Drafter: JH	Date: 2025-02-17	Contract Number: 1940112035	Approved:	Revised:

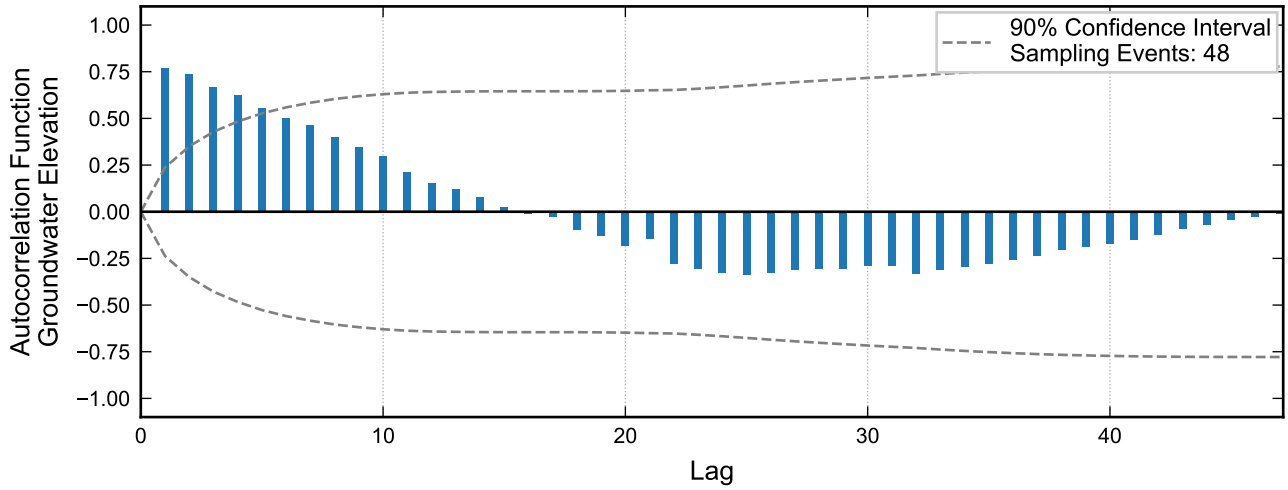

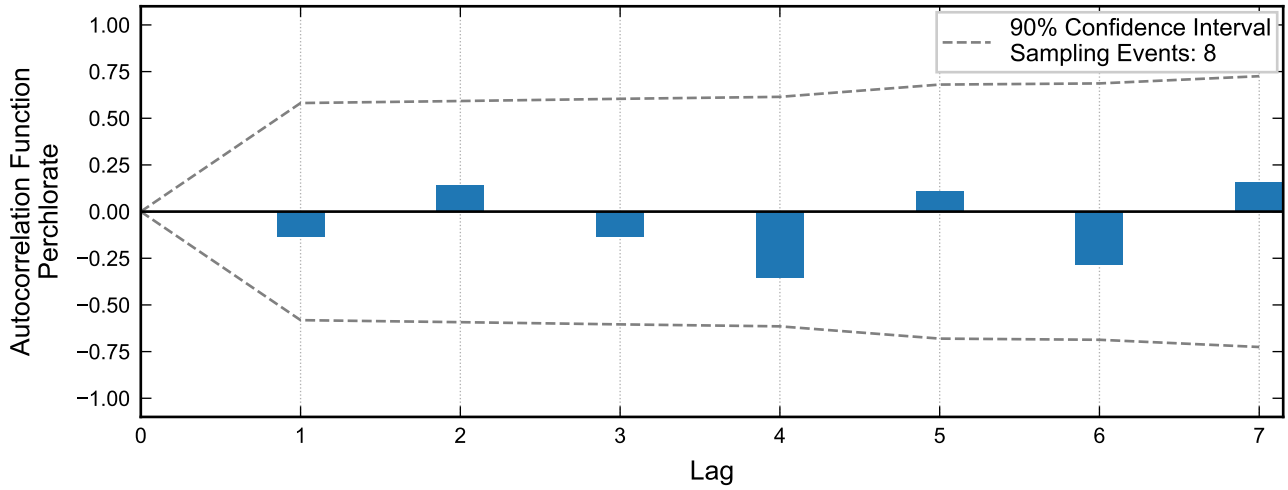

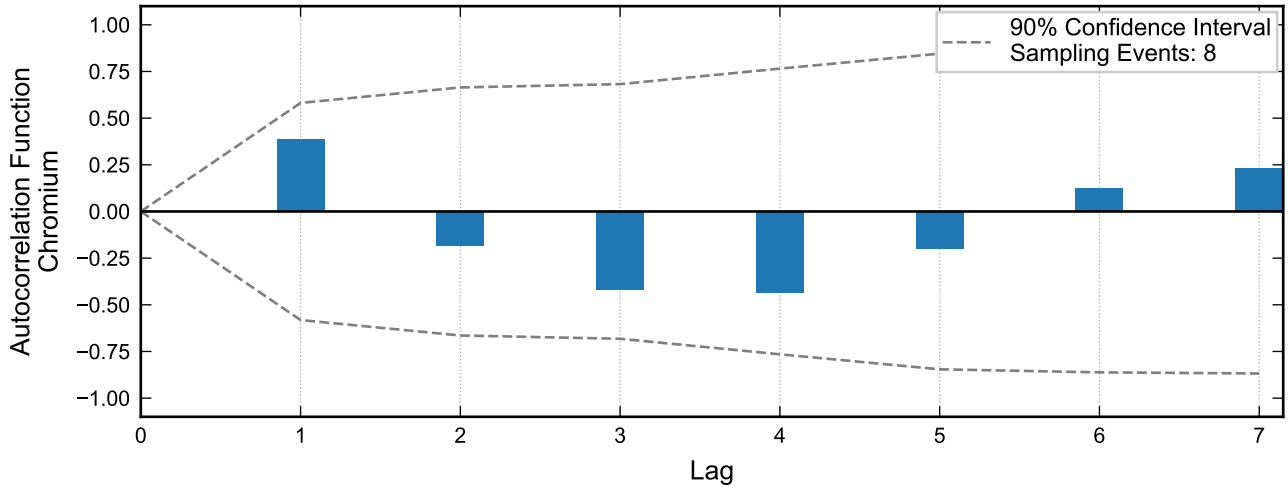

Autocorrelation at Well M-68, 2020 - 2023
Nevada Environmental Response Trust Site
Henderson, Nevada

Drafter: JH | Date: 2025-02-17 | Contract Number: 1940112035 | Approved: | Revised:

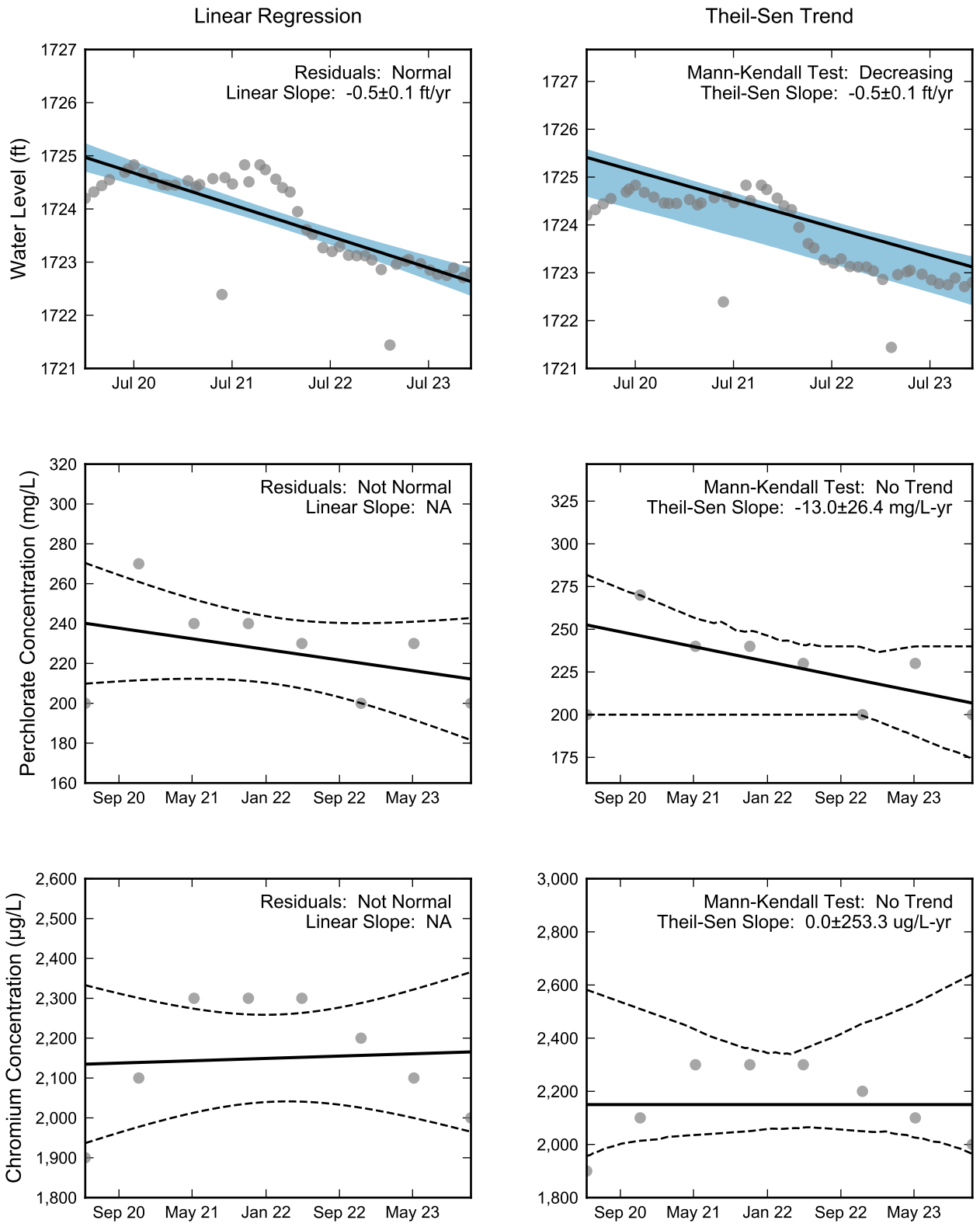

Thick black lines are linear regression and Theil-Sen trend lines.
Increasing and decreasing trends are represented by red and blue shading, respectively.
Shaded areas or dashed black lines represent the 90% confidence intervals of the calculated slope.

RAMBOLL

Statistical Trend Analysis of Well M-68, 2020 - 2023
Nevada Environmental Response Trust Site
Henderson, Nevada

Drafter: JH	Date: 2025-02-17	Contract Number: 1940112035	Approved:	Revised:

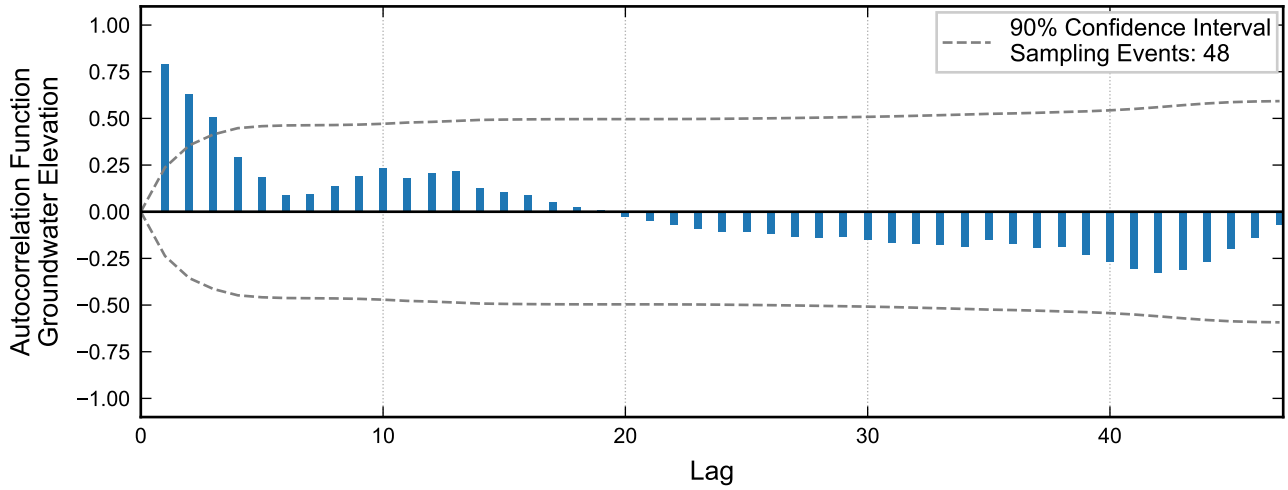

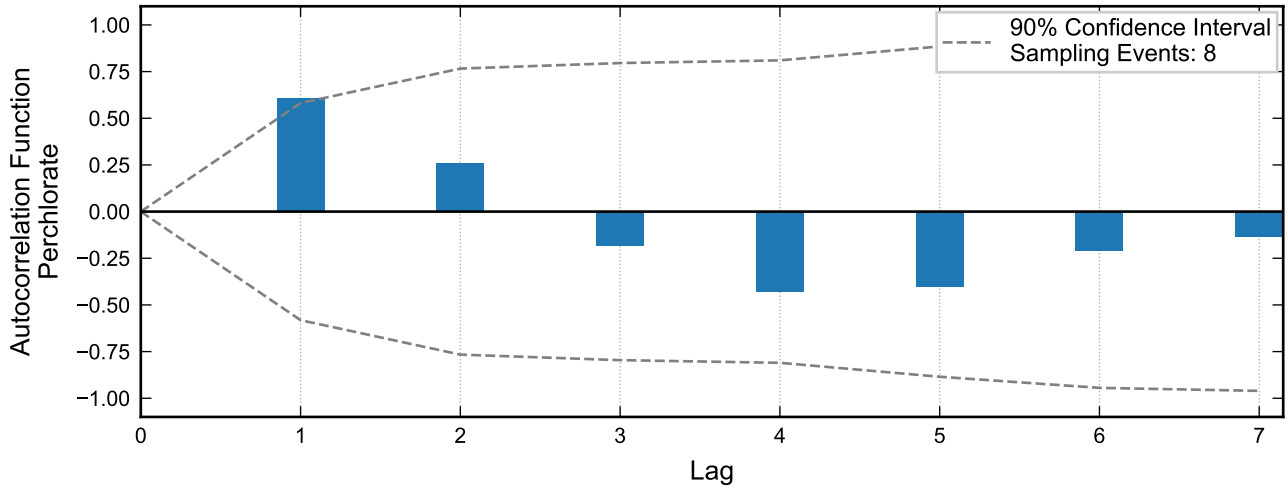

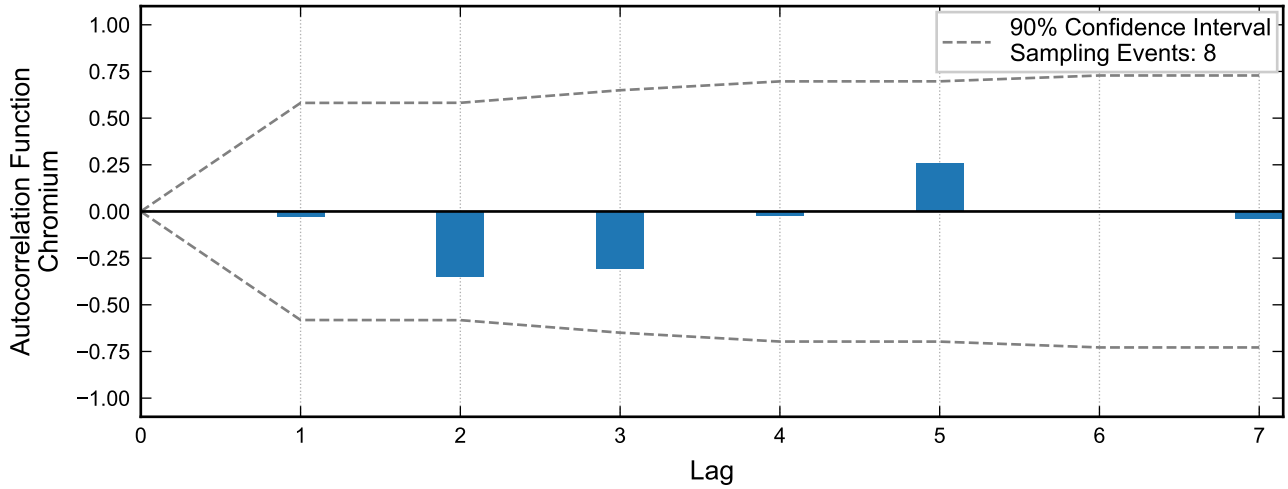

RAMBOLL

Autocorrelation at Well M-69, 2020 - 2023
Nevada Environmental Response Trust Site
Henderson, Nevada

Drafter: JH	Date: 2025-02-17	Contract Number: 1940112035	Approved:	Revised:

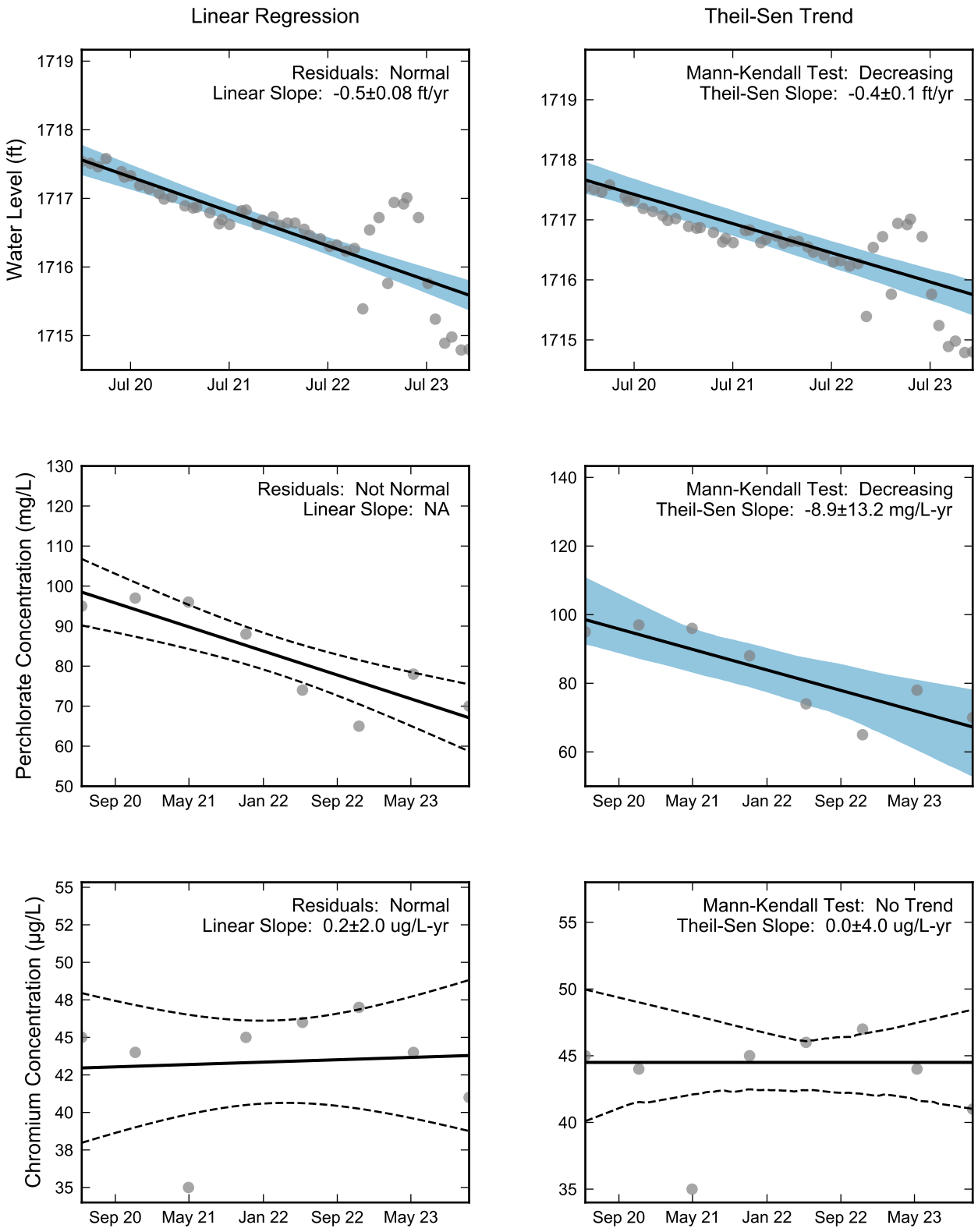

Thick black lines are linear regression and Theil-Sen trend lines.
Increasing and decreasing trends are represented by red and blue shading, respectively.
Shaded areas or dashed black lines represent the 90% confidence intervals of the calculated slope.

RAMBOLL

Statistical Trend Analysis of Well M-69, 2020 - 2023
Nevada Environmental Response Trust Site
Henderson, Nevada

Drafter: JH	Date: 2025-02-17	Contract Number: 1940112035	Approved:	Revised:

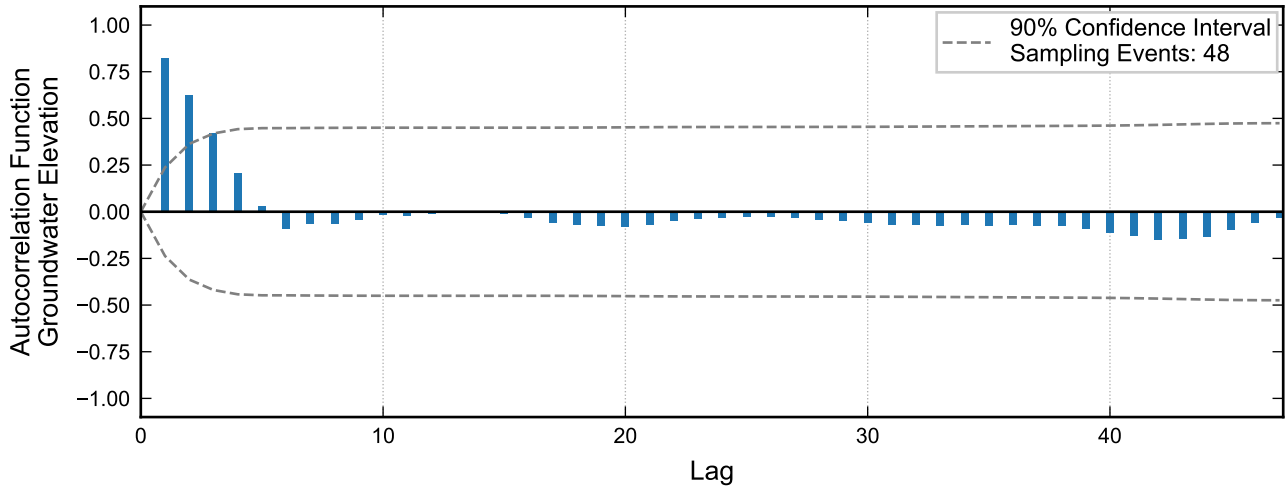

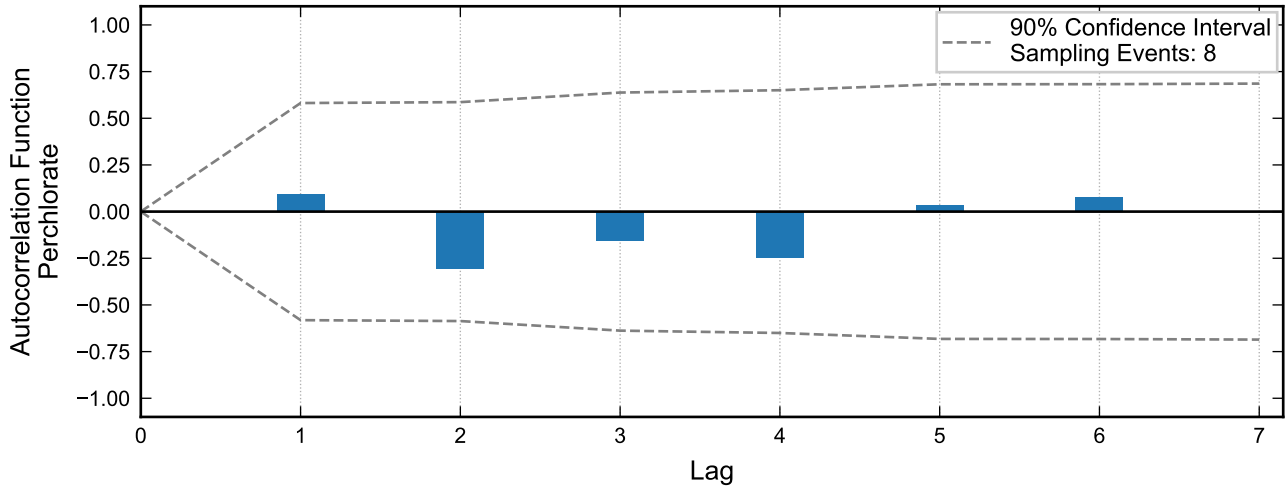

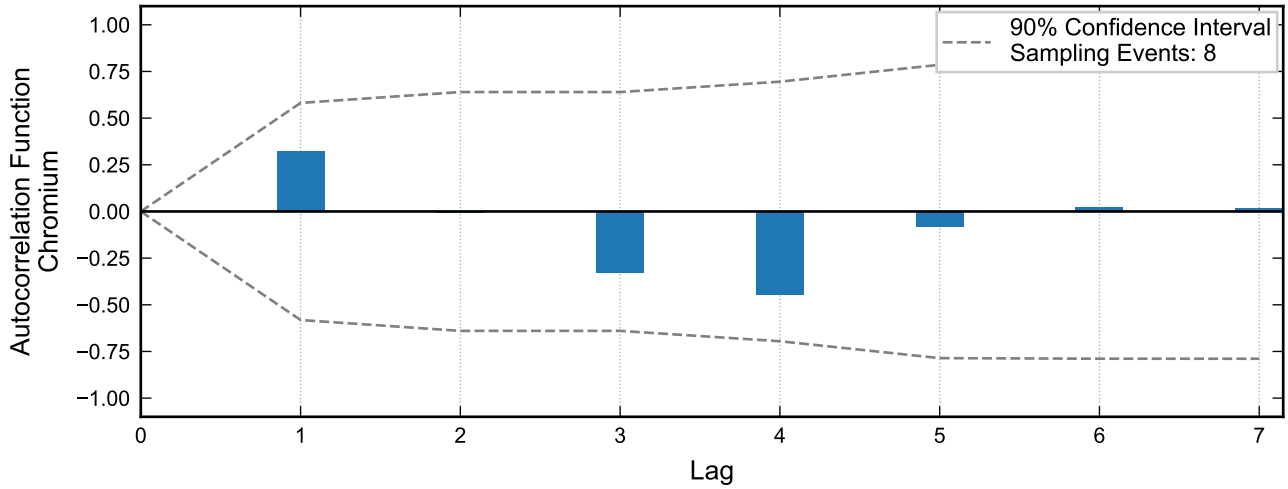

RAMBOLL

Autocorrelation at Well M-70, 2020 - 2023
Nevada Environmental Response Trust Site
Henderson, Nevada

Drafter: JH	Date: 2025-02-17	Contract Number: 1940112035	Approved:	Revised:

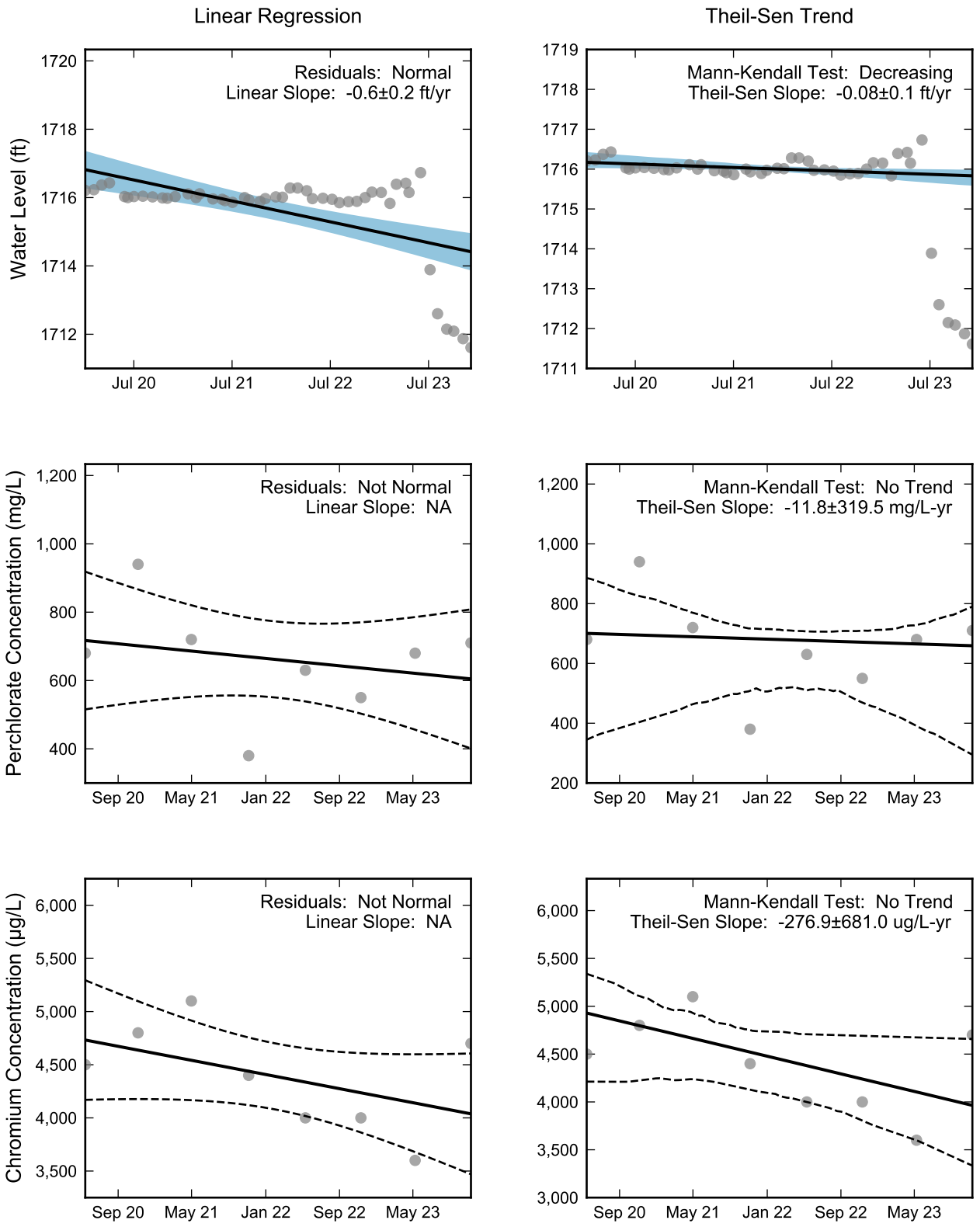

Thick black lines are linear regression and Theil-Sen trend lines.
Increasing and decreasing trends are represented by red and blue shading, respectively.
Shaded areas or dashed black lines represent the 90% confidence intervals of the calculated slope.

RAMBOLL

Statistical Trend Analysis of Well M-70, 2020 - 2023
Nevada Environmental Response Trust Site
Henderson, Nevada

Drafter: JH	Date: 2025-02-17	Contract Number: 1940112035	Approved:	Revised:

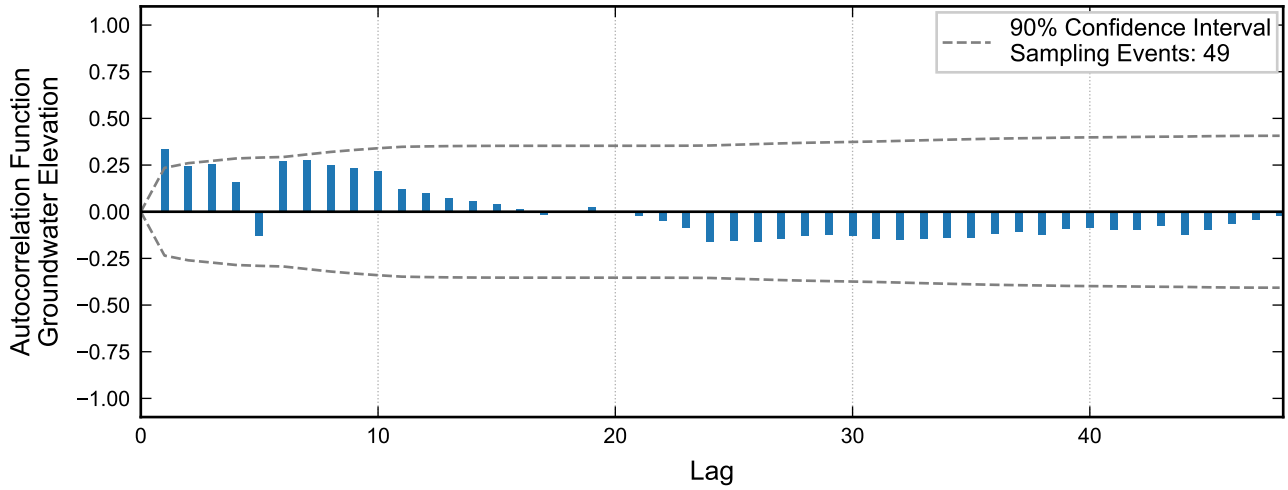

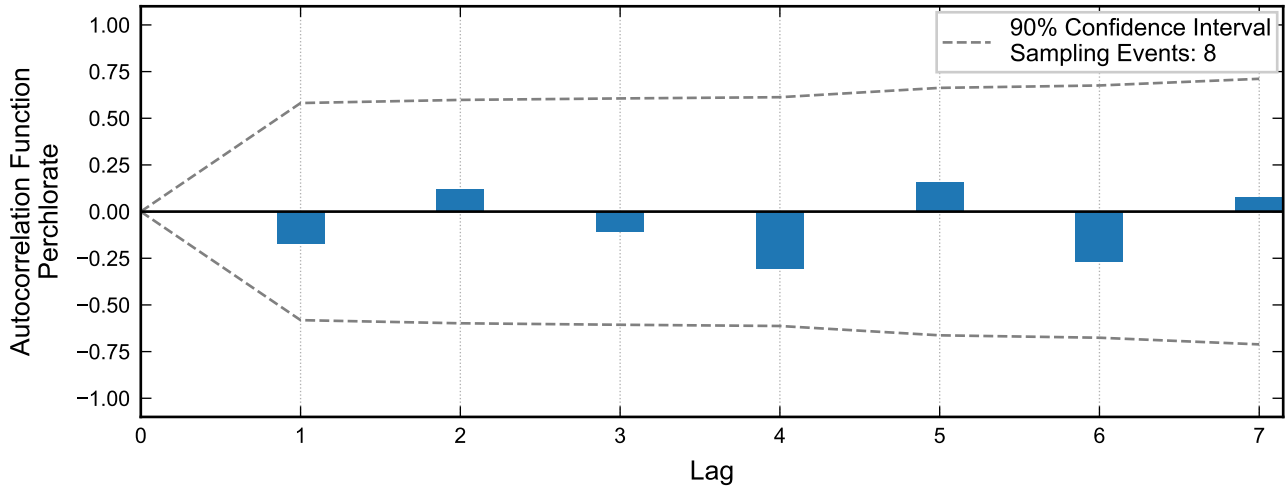

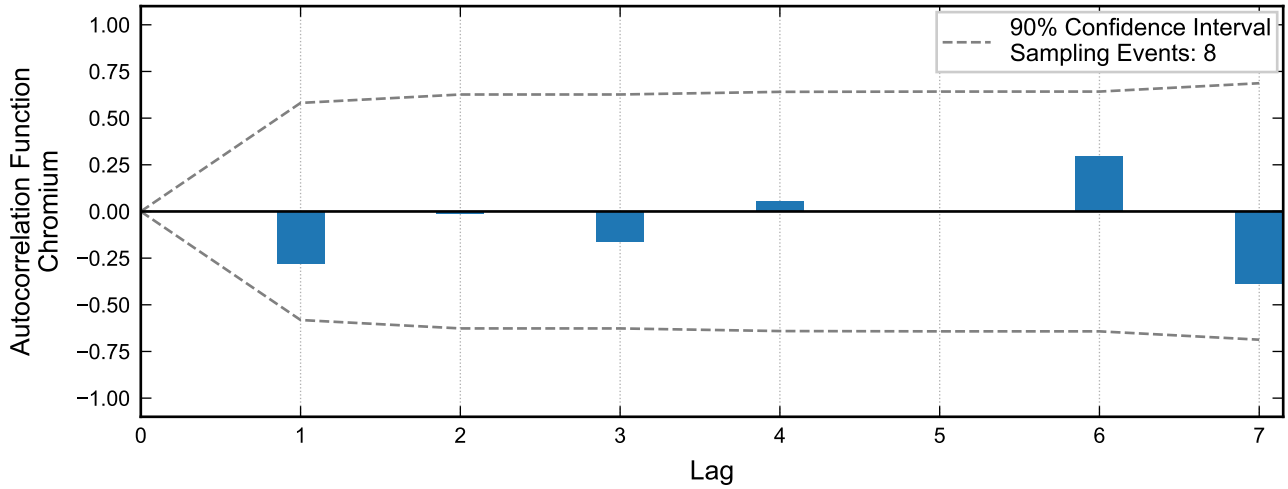

Autocorrelation at Well M-71, 2020 - 2023
Nevada Environmental Response Trust Site
Henderson, Nevada

Drafter: JH | Date: 2025-02-17 | Contract Number: 1940112035 | Approved: | Revised:

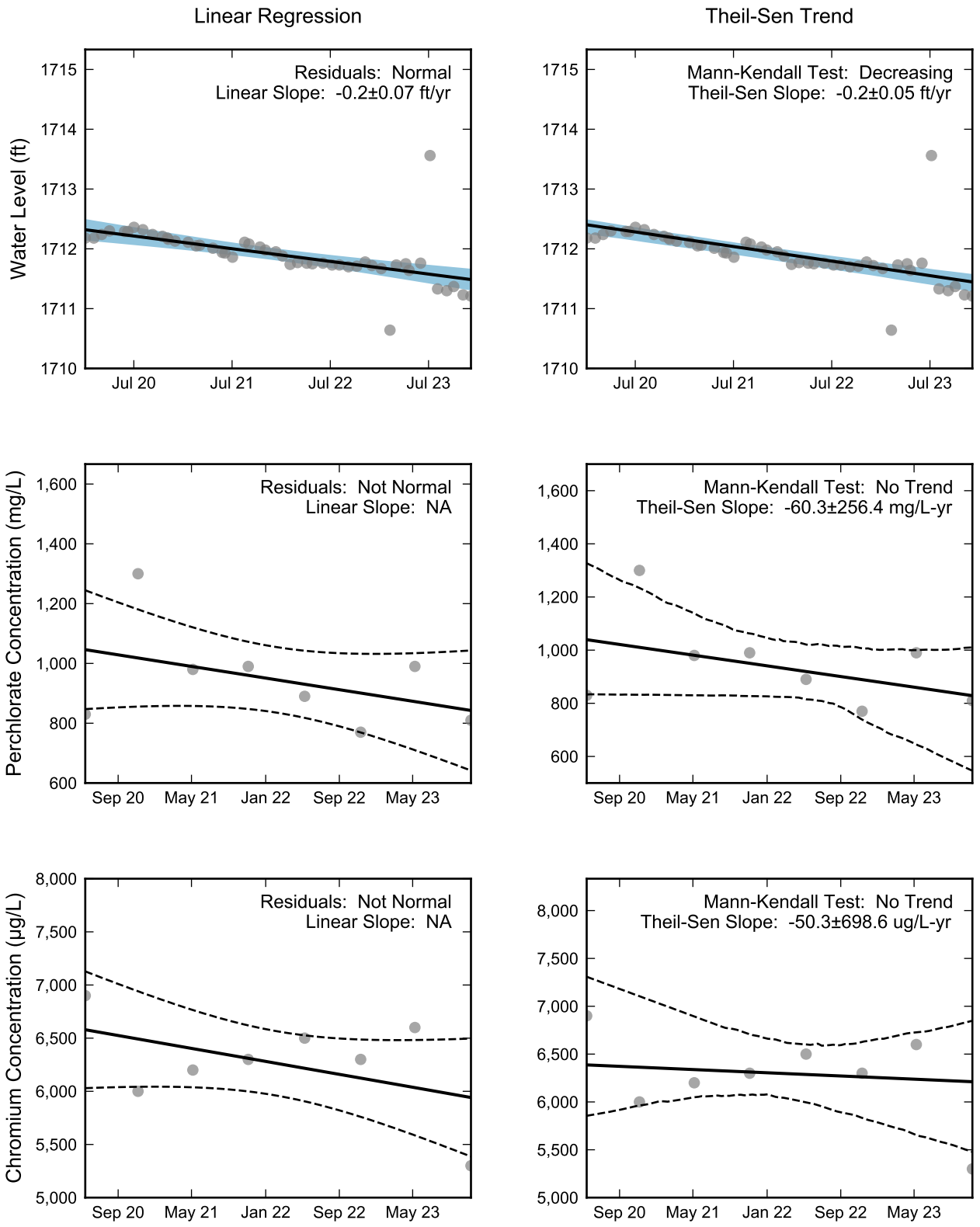

Thick black lines are linear regression and Theil-Sen trend lines.
Increasing and decreasing trends are represented by red and blue shading, respectively.
Shaded areas or dashed black lines represent the 90% confidence intervals of the calculated slope.

RAMBOLL

Statistical Trend Analysis of Well M-71, 2020 - 2023
Nevada Environmental Response Trust Site
Henderson, Nevada

Drafter: JH	Date: 2025-02-17	Contract Number: 1940112035	Approved:	Revised:

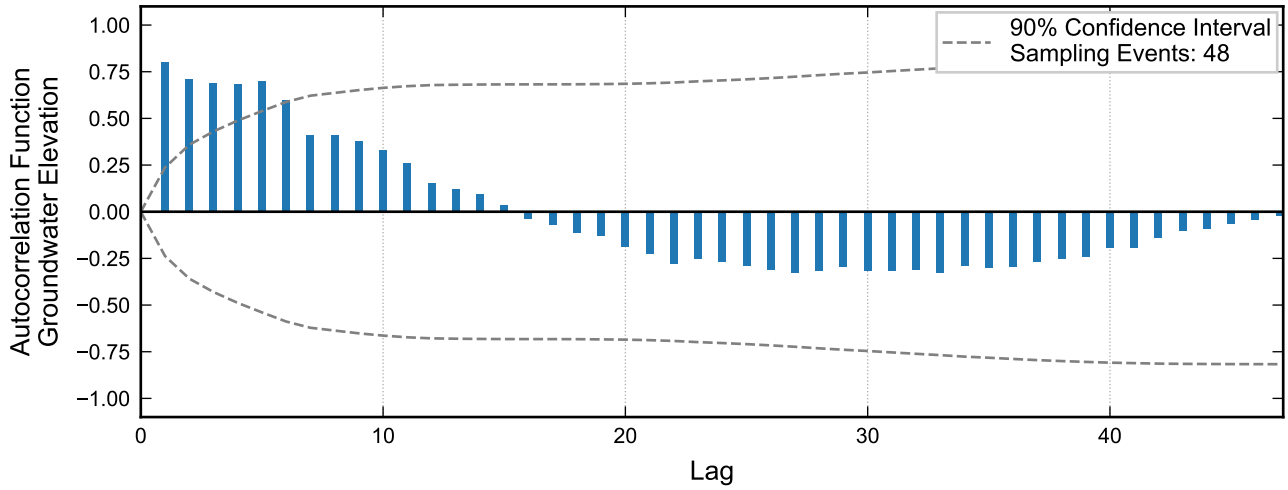

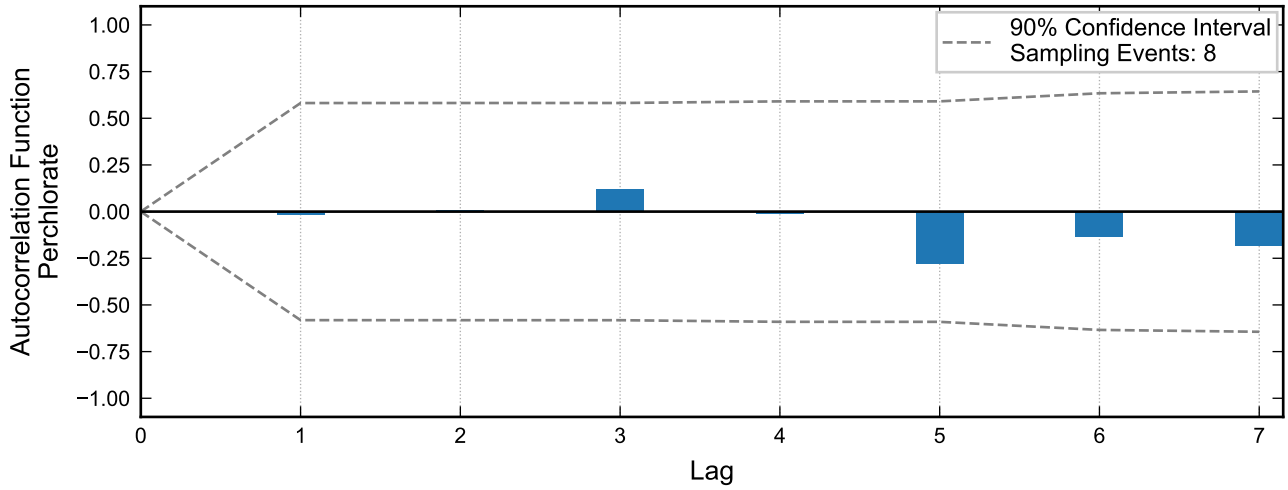

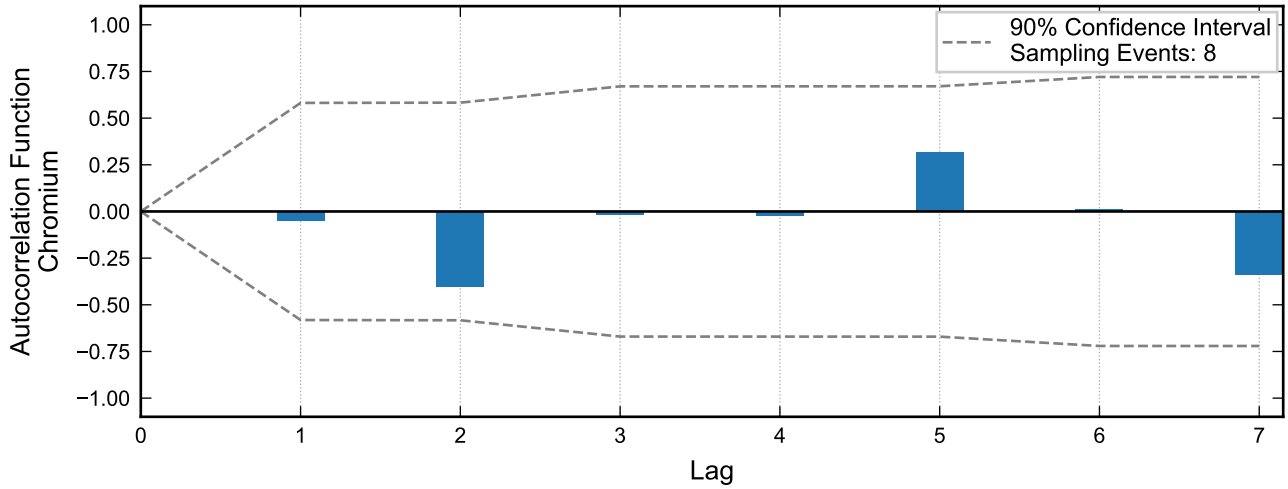

Autocorrelation at Well M-72, 2020 - 2023
Nevada Environmental Response Trust Site
Henderson, Nevada

Drafter: JH	Date: 2025-02-17	Contract Number: 1940112035	Approved:	Revised:

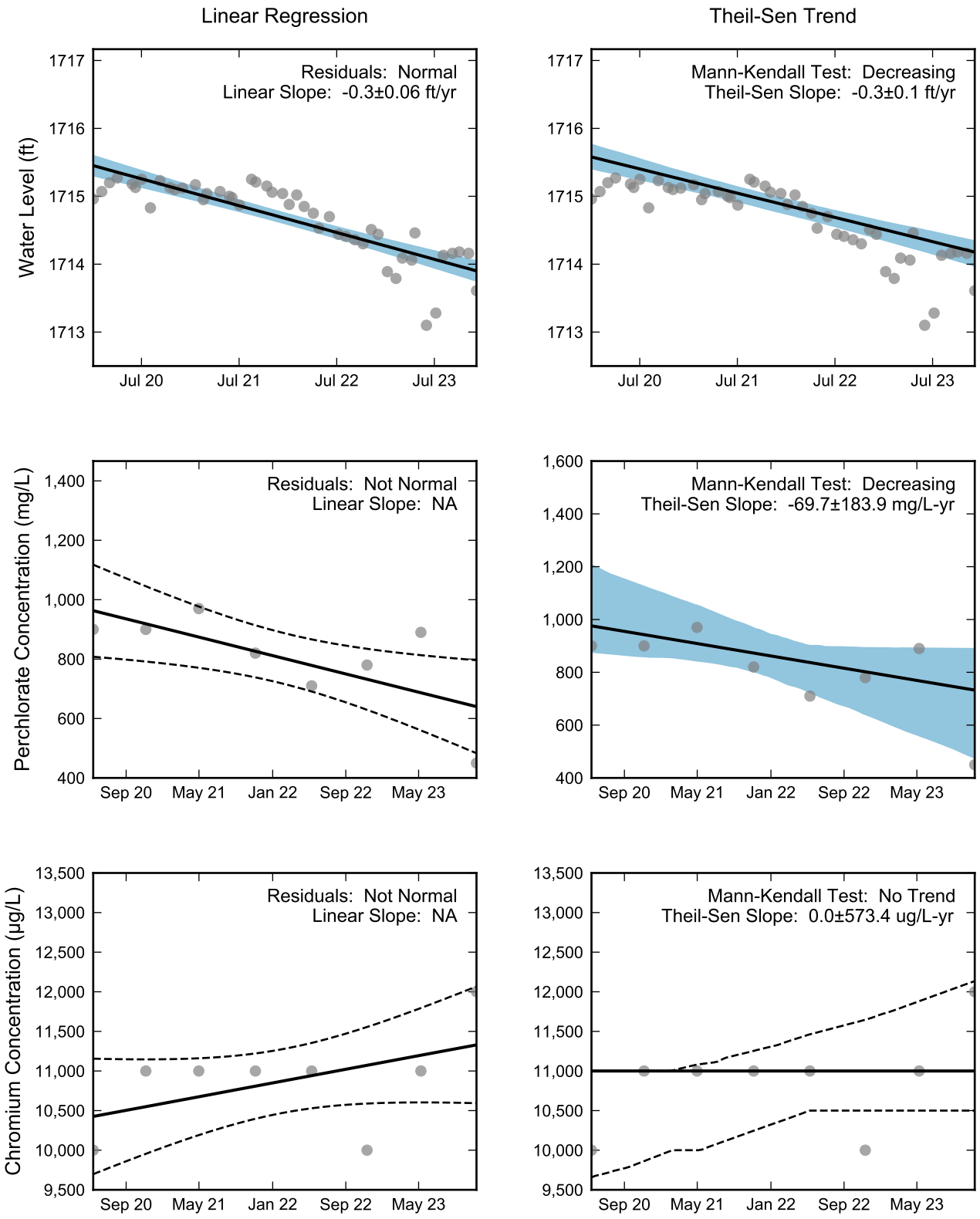

Thick black lines are linear regression and Theil-Sen trend lines.
Increasing and decreasing trends are represented by red and blue shading, respectively.
Shaded areas or dashed black lines represent the 90% confidence intervals of the calculated slope.

RAMBOLL

Statistical Trend Analysis of Well M-72, 2020 - 2023
Nevada Environmental Response Trust Site
Henderson, Nevada

Drafter: JH	Date: 2025-02-17	Contract Number: 1940112035	Approved:	Revised:

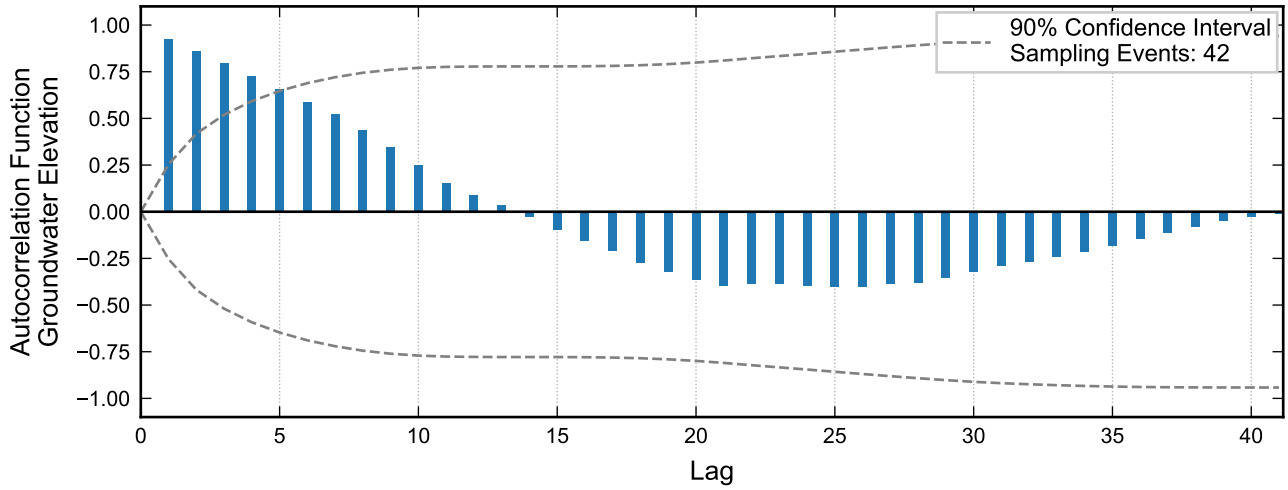

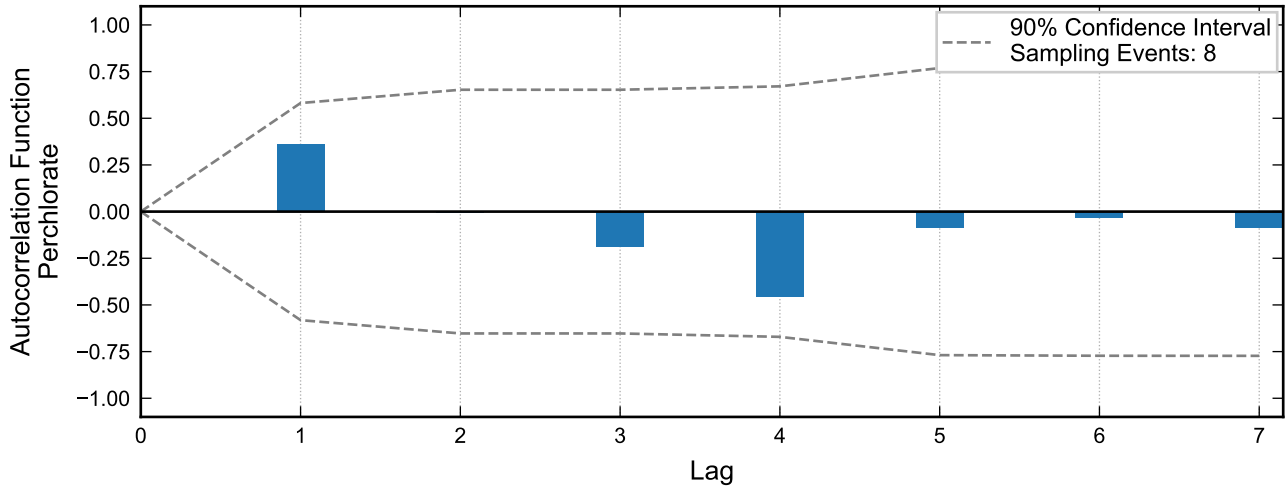

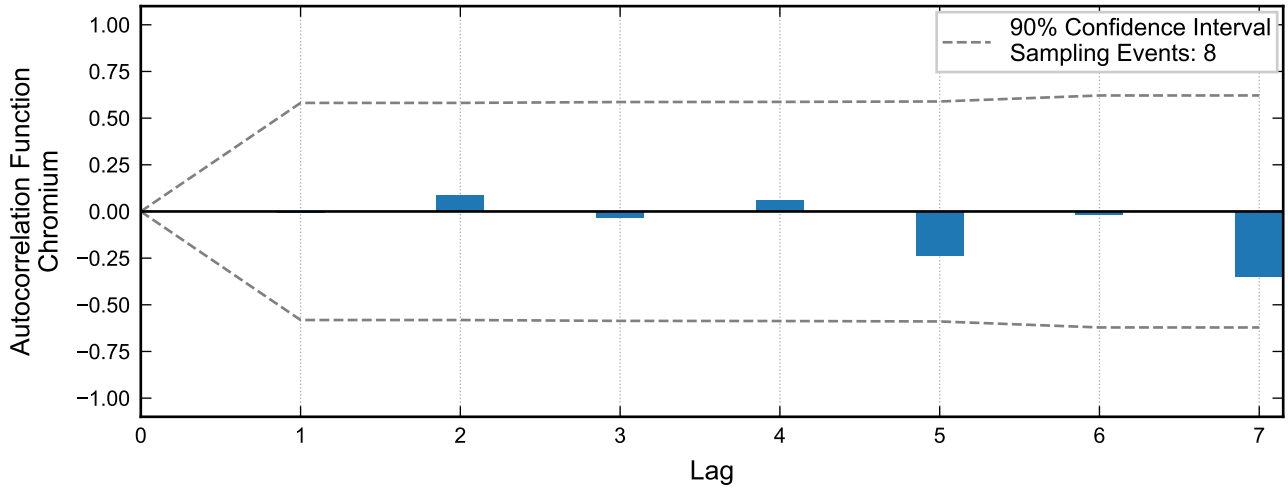

Autocorrelation at Well M-73, 2019 - 2023
Nevada Environmental Response Trust Site
Henderson, Nevada

Drafter: JH	Date: 2025-02-17	Contract Number: 1940112035	Approved:	Revised:

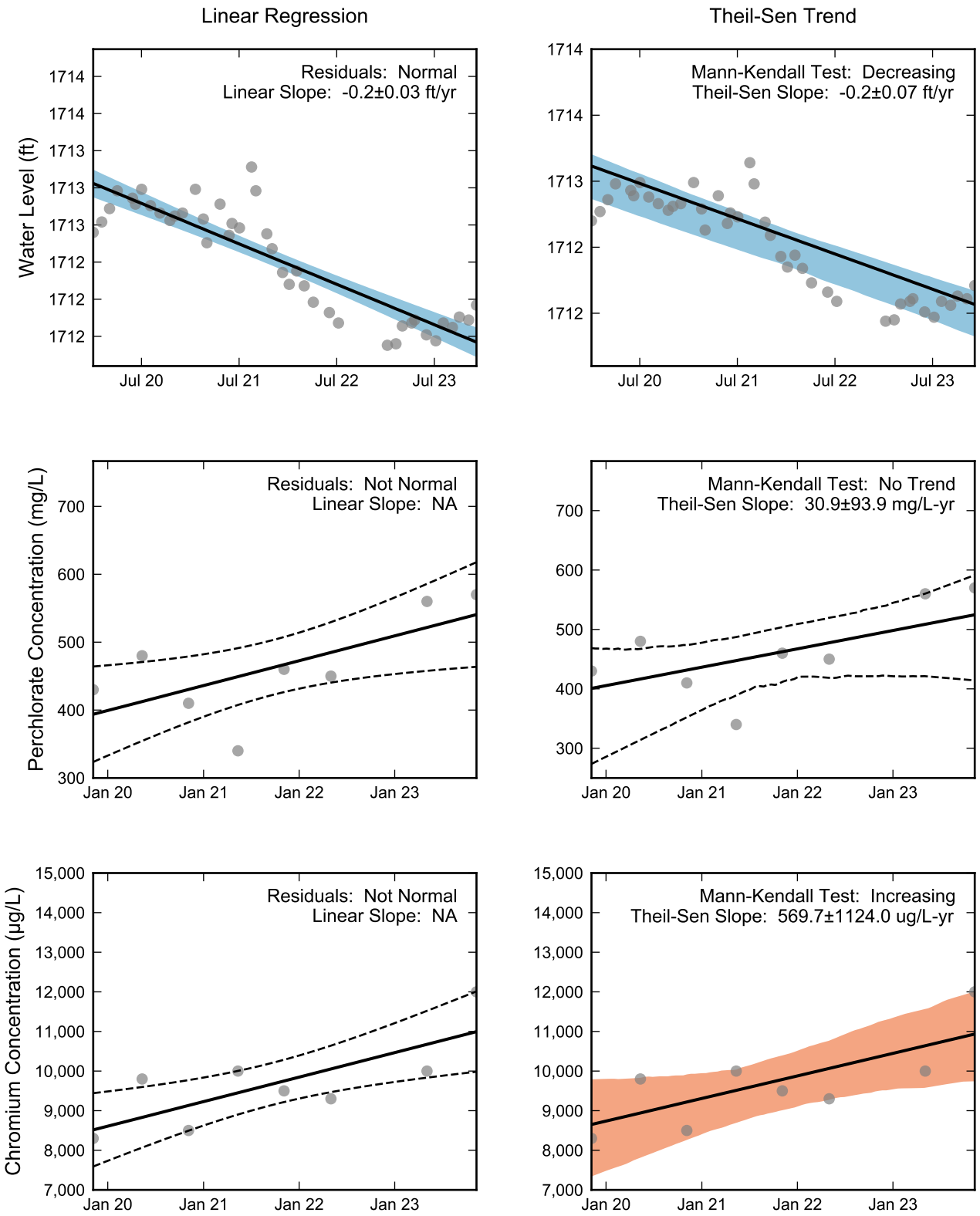

Thick black lines are linear regression and Theil-Sen trend lines.
Increasing and decreasing trends are represented by red and blue shading, respectively.
Shaded areas or dashed black lines represent the 90% confidence intervals of the calculated slope.

RAMBOLL

Statistical Trend Analysis of Well M-73, 2019 - 2023
Nevada Environmental Response Trust Site
Henderson, Nevada

Drafter: JH	Date: 2025-02-17	Contract Number: 1940112035	Approved:	Revised:

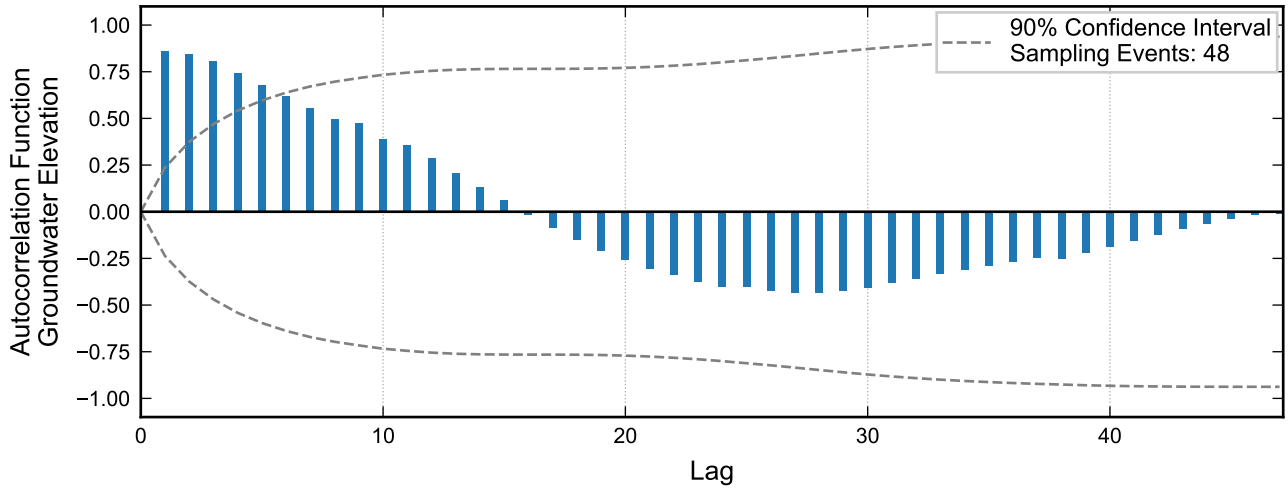

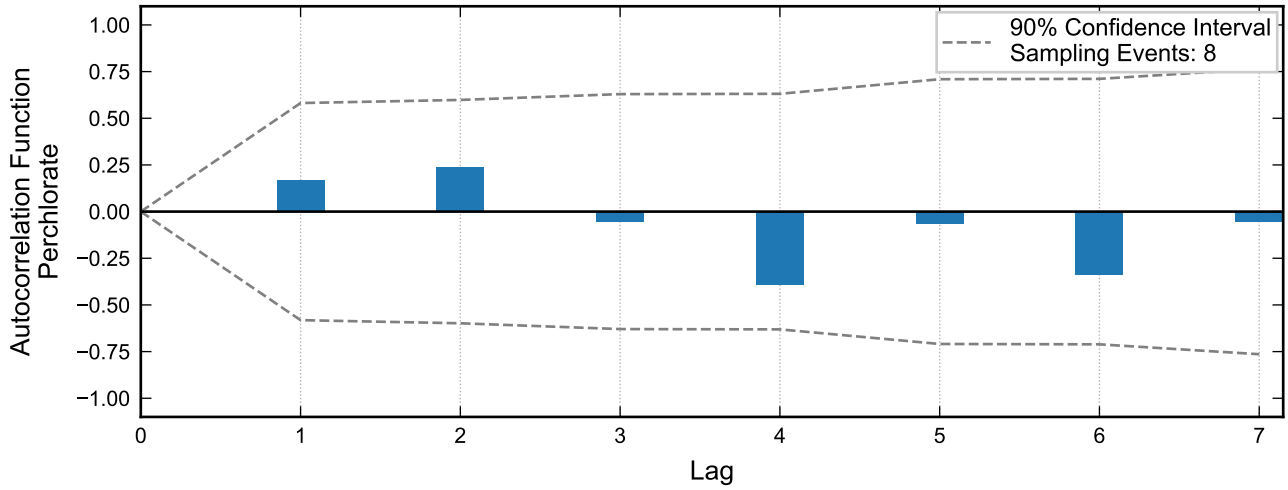

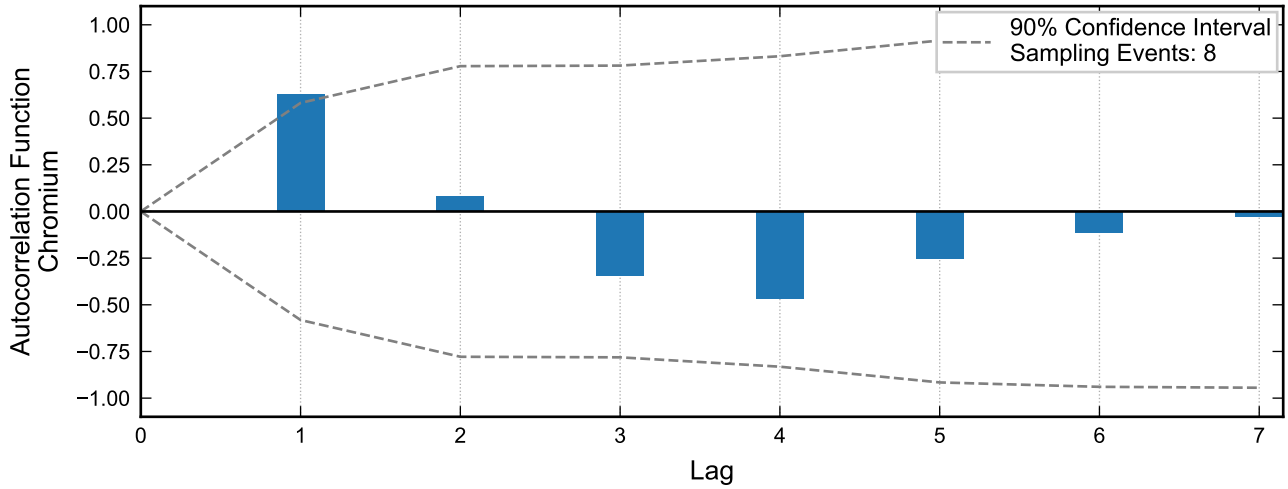

Autocorrelation at Well M-74, 2020 - 2023
Nevada Environmental Response Trust Site
Henderson, Nevada

Drafter: JH	Date: 2025-02-17	Contract Number: 1940112035	Approved:	Revised:

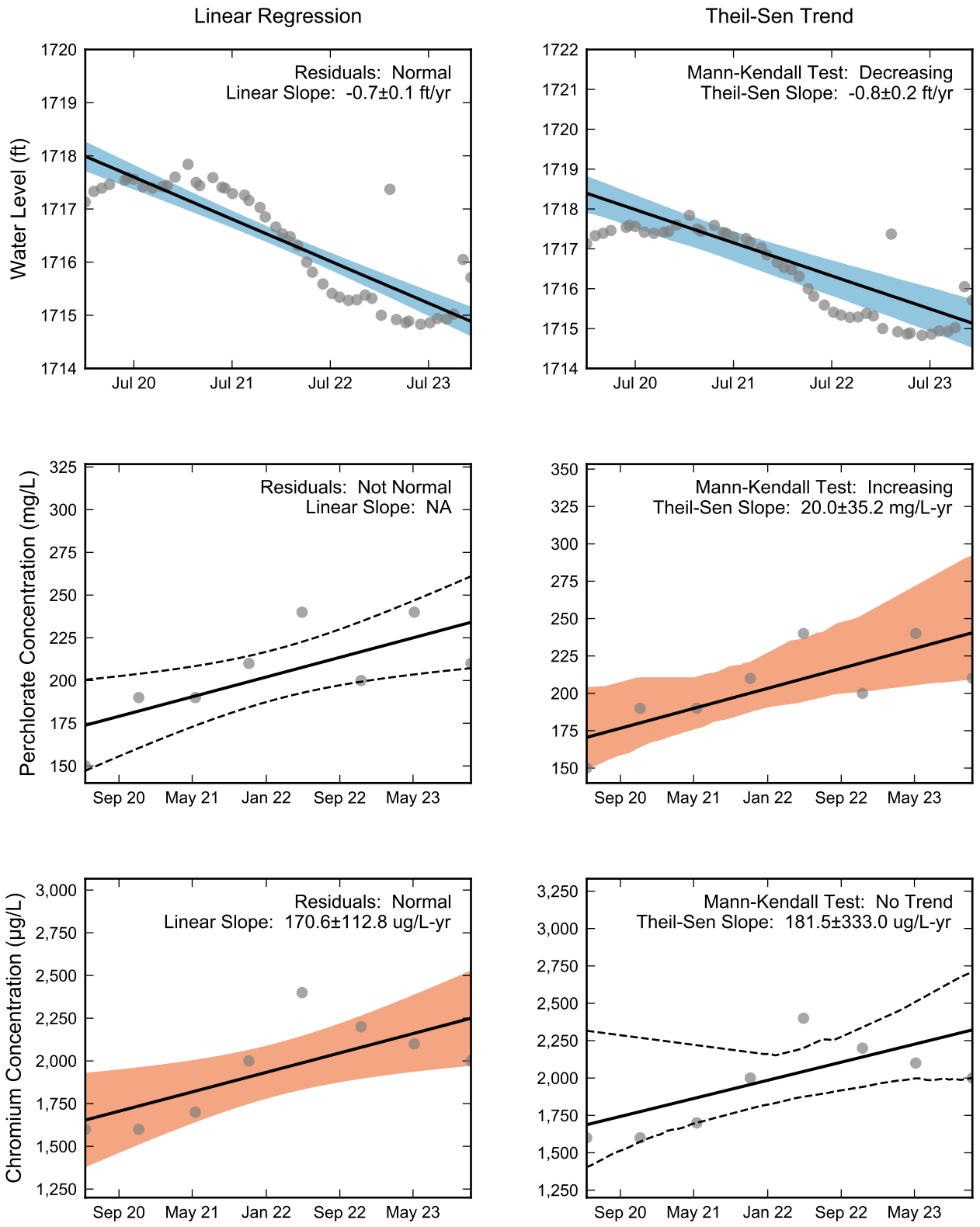

Thick black lines are linear regression and Theil-Sen trend lines.
Increasing and decreasing trends are represented by red and blue shading, respectively.
Shaded areas or dashed black lines represent the 90% confidence intervals of the calculated slope.

RAMBOLL

Statistical Trend Analysis of Well M-74, 2020 - 2023
Nevada Environmental Response Trust Site
Henderson, Nevada

Drafter: JH	Date: 2025-02-17	Contract Number: 1940112035	Approved:	Revised:

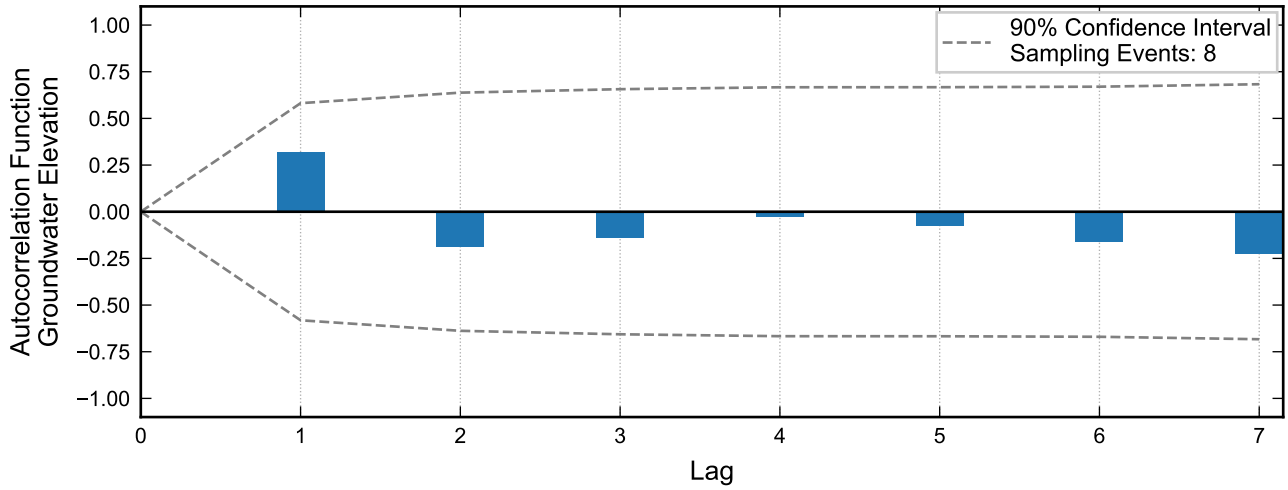

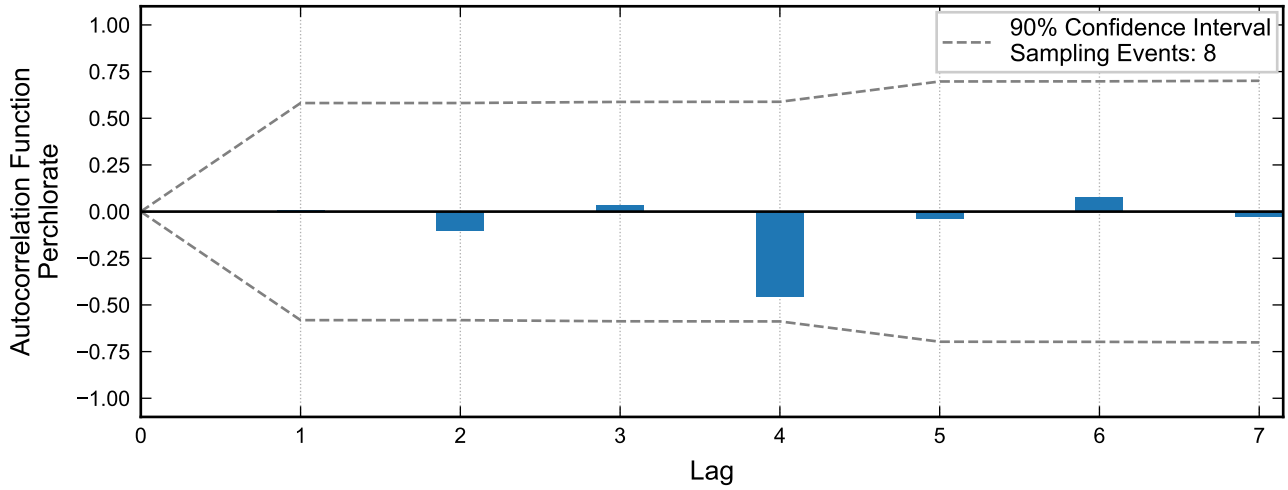

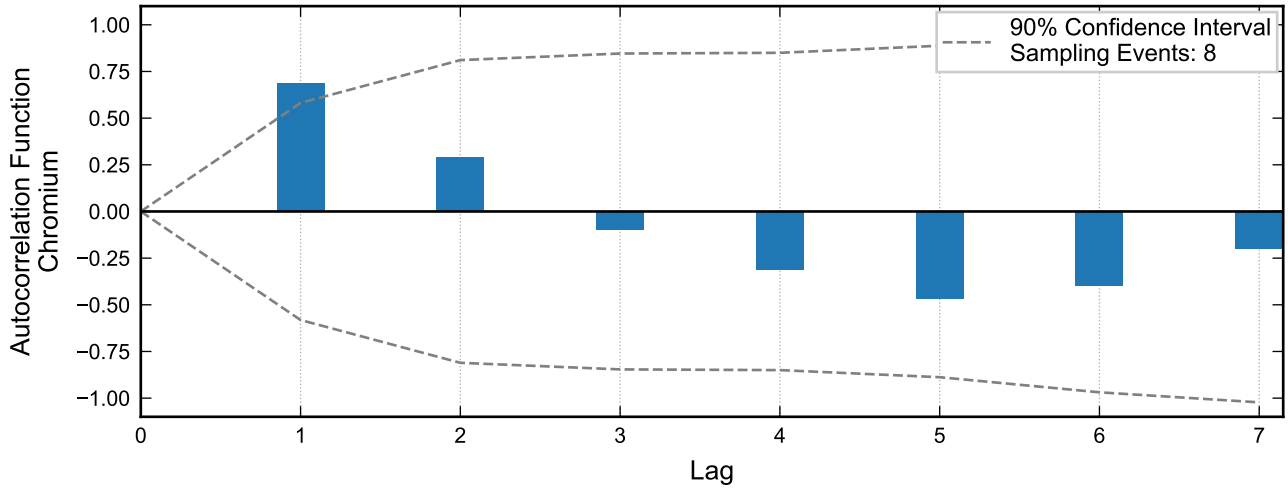

Autocorrelation at Well M-75, 2016 - 2023
Nevada Environmental Response Trust Site
Henderson, Nevada

Drafter: JH	Date: 2025-02-17	Contract Number: 1940112035	Approved:	Revised:

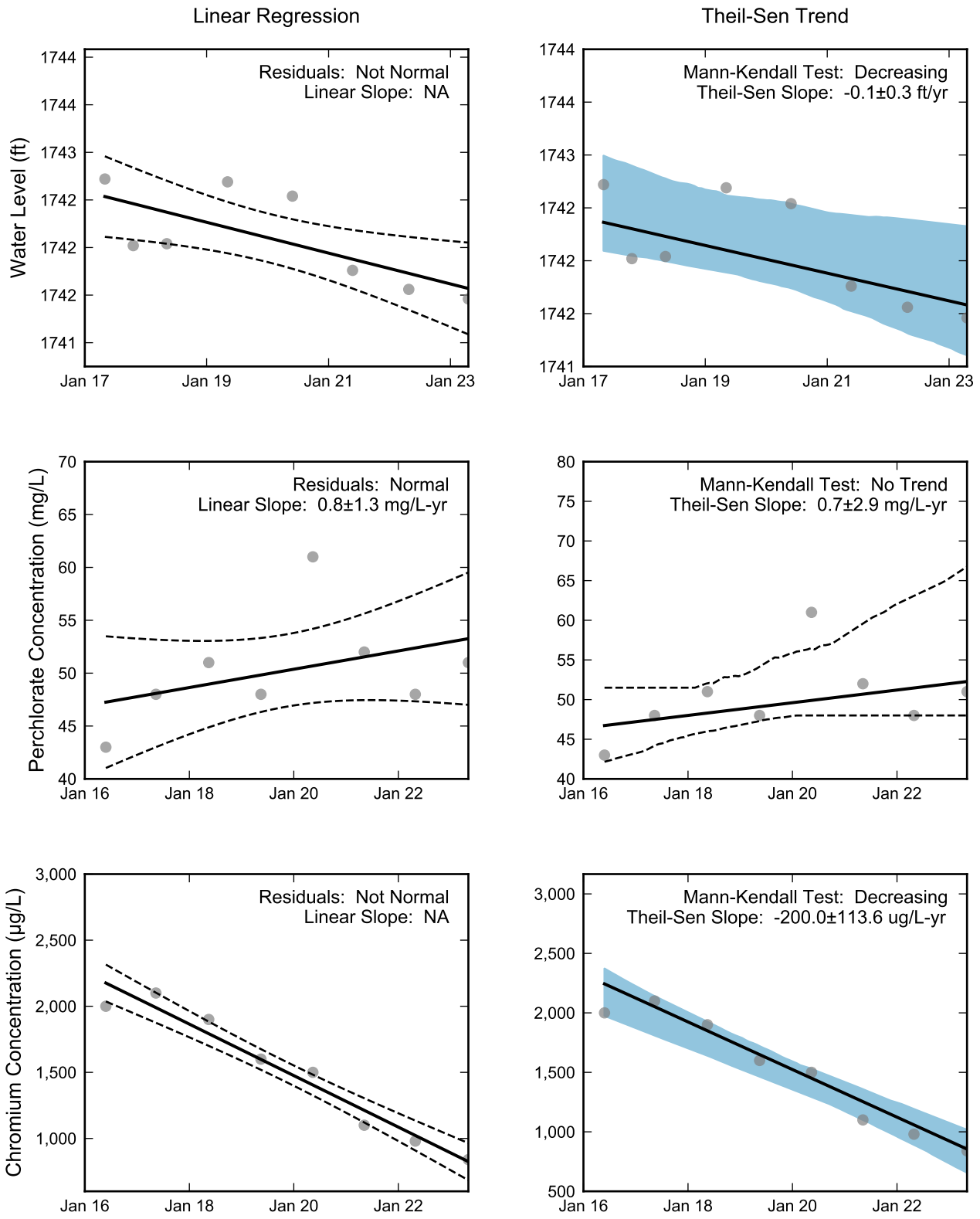

Thick black lines are linear regression and Theil-Sen trend lines.
Increasing and decreasing trends are represented by red and blue shading, respectively.
Shaded areas or dashed black lines represent the 90% confidence intervals of the calculated slope.

RAMBOLL

Statistical Trend Analysis of Well M-75, 2016 - 2023
Nevada Environmental Response Trust Site
Henderson, Nevada

Drafter: JH	Date: 2025-02-17	Contract Number: 1940112035	Approved:	Revised:

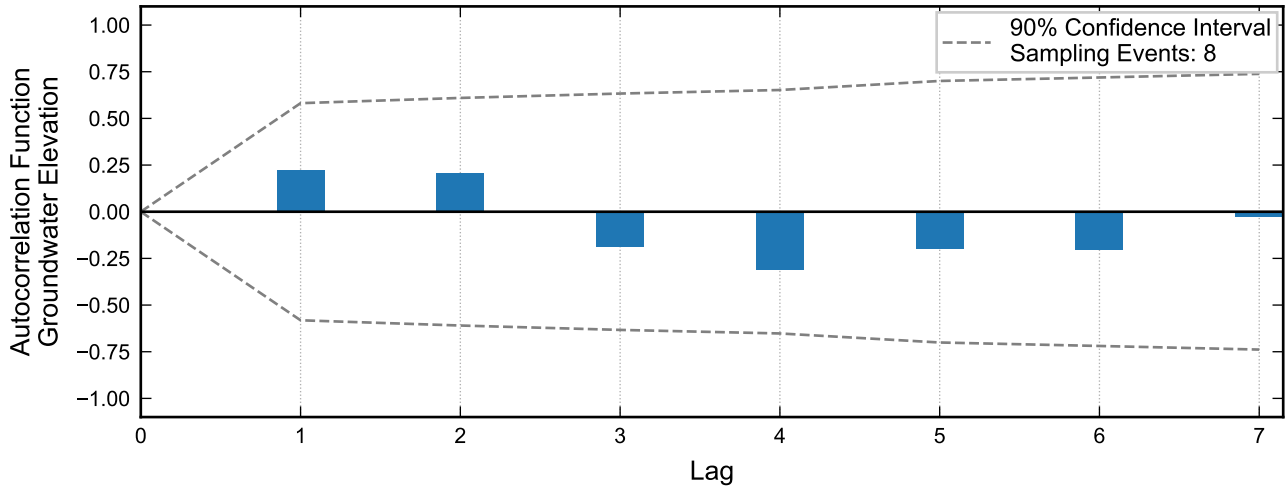

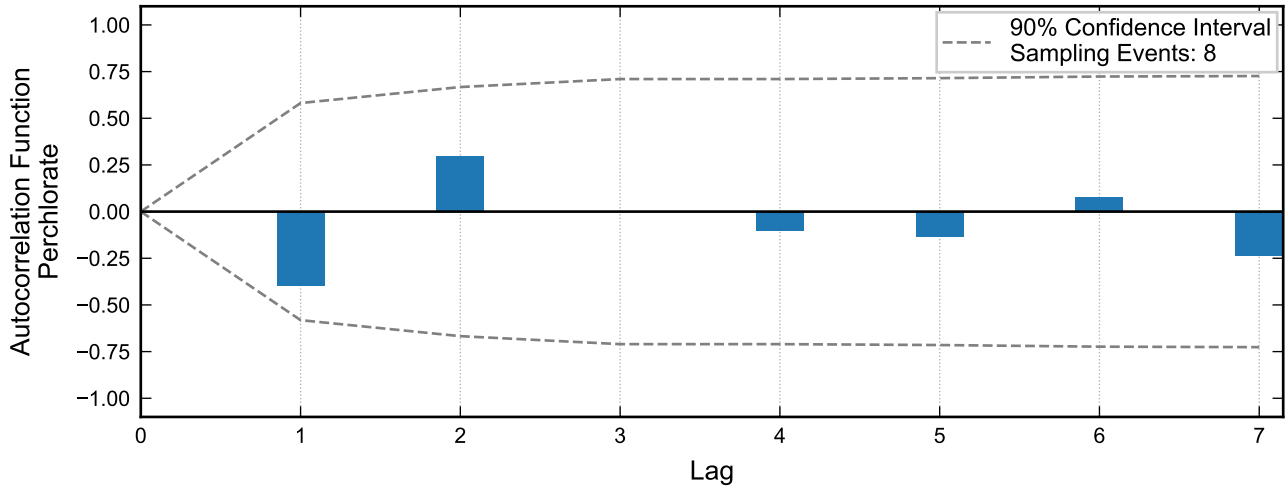

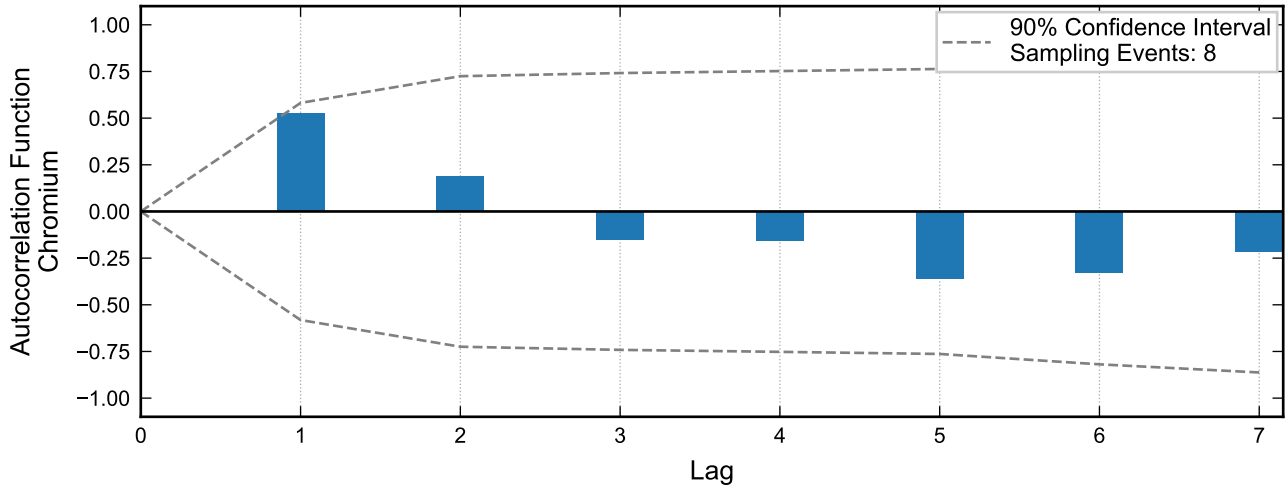

Autocorrelation at Well M-76, 2016 - 2023
Nevada Environmental Response Trust Site
Henderson, Nevada

Drafter: JH	Date: 2025-02-17	Contract Number: 1940112035	Approved:	Revised:

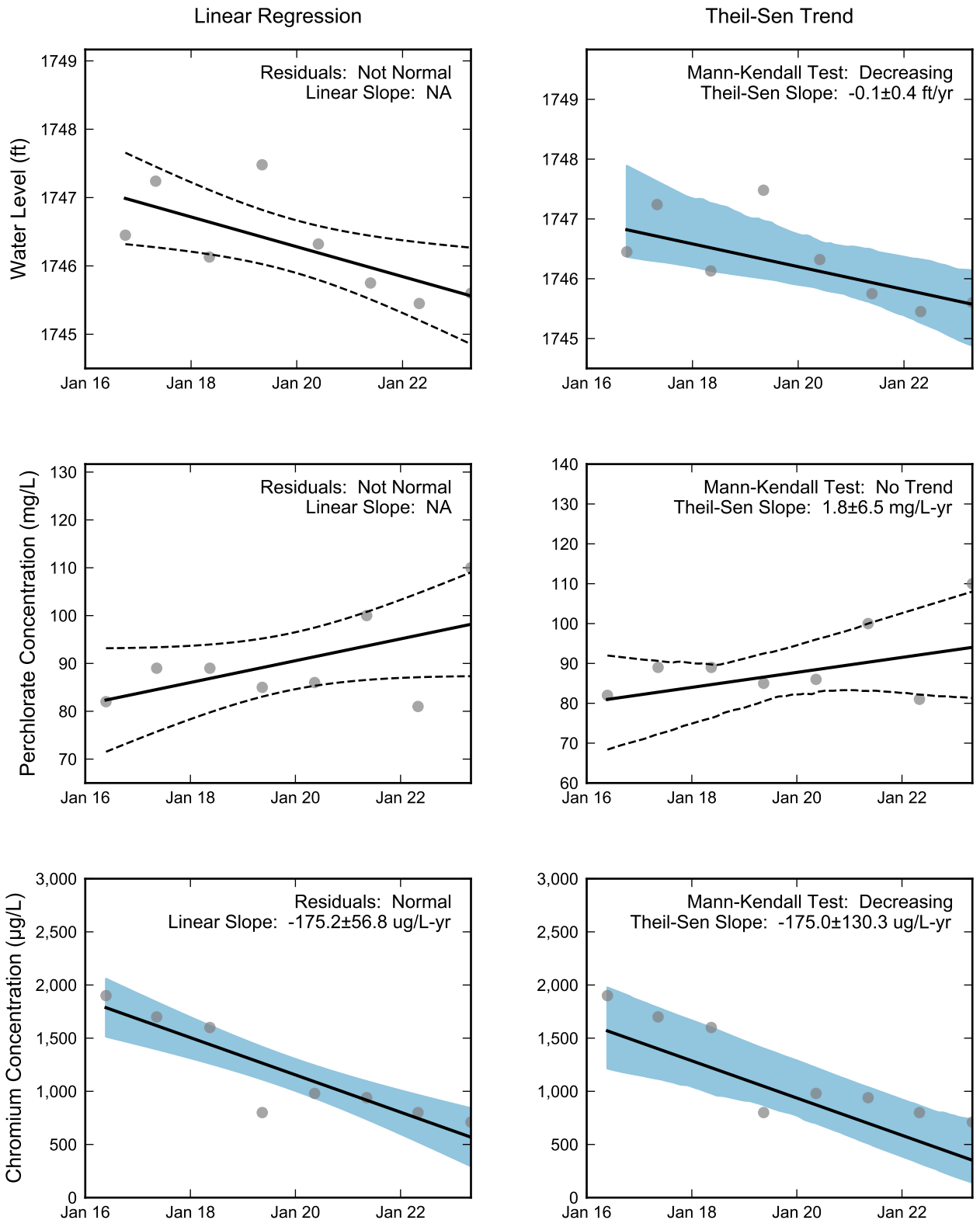

Thick black lines are linear regression and Theil-Sen trend lines.
Increasing and decreasing trends are represented by red and blue shading, respectively.
Shaded areas or dashed black lines represent the 90% confidence intervals of the calculated slope.

RAMBOLL

Statistical Trend Analysis of Well M-76, 2016 - 2023
Nevada Environmental Response Trust Site
Henderson, Nevada

Drafter: JH	Date: 2025-02-17	Contract Number: 1940112035	Approved:	Revised:

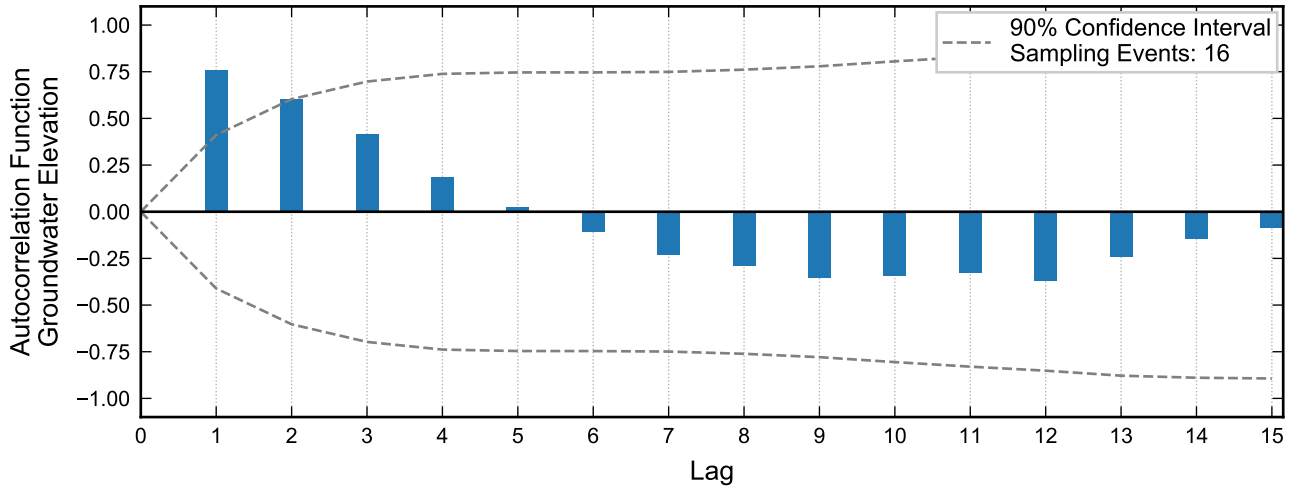

Not enough data for autocorrelation of perchlorate.

Not enough data for autocorrelation of chromium.

Autocorrelation at Well M-78, 2020 - 2023
Nevada Environmental Response Trust Site
Henderson, Nevada

Drafter: JH	Date: 2025-02-17	Contract Number: 1940112035	Approved:	Revised:

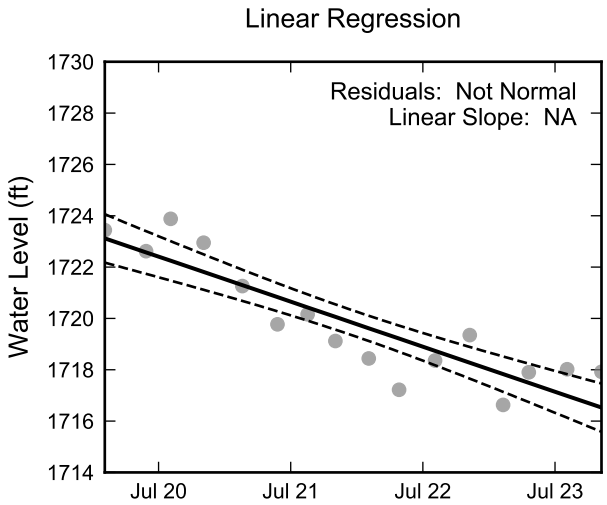

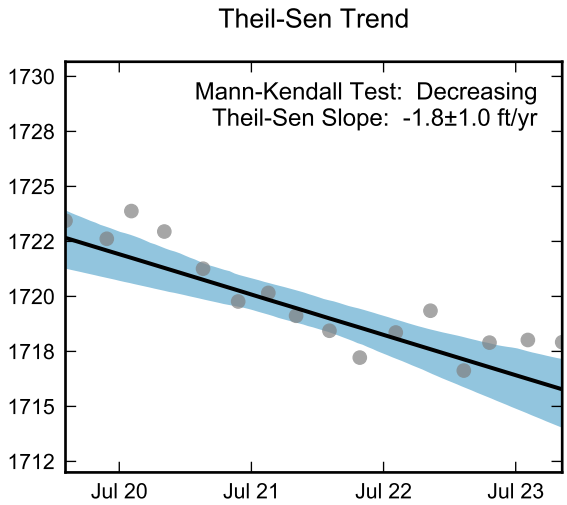

Not Enough Perchlorate Data for Linear Regression.

Not Enough Perchlorate Data for the Mann-Kendall Trend Test.

Not Enough Chromium Data for Linear Regression.

Not Enough Chromium Data for the Mann-Kendall Trend Test.

RAMBOLL

Statistical Trend Analysis of Well M-78, 2020 - 2023
Nevada Environmental Response Trust Site
Henderson, Nevada

Drafter: JH | Date: 2025-02-17 | Contract Number: 1940112035 | Approved: | Revised:

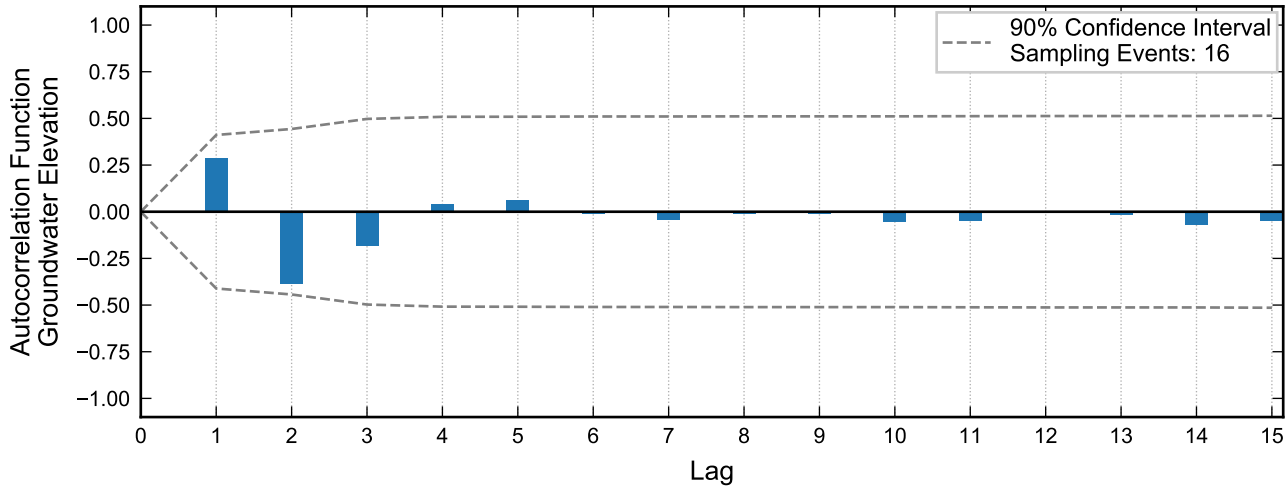

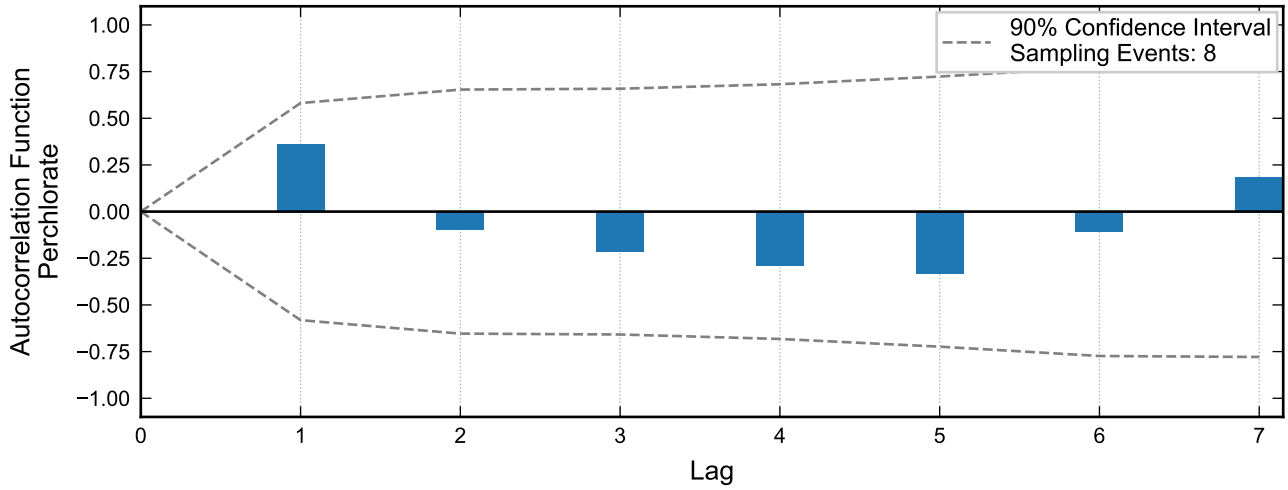

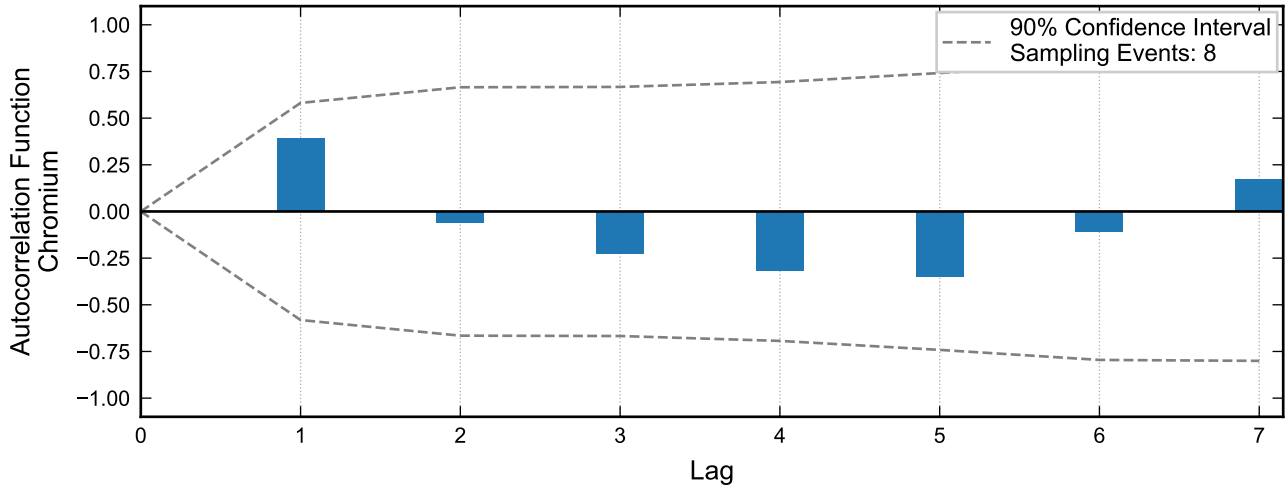

RAMBOLL

Autocorrelation at Well M-79, 2020 - 2023
Nevada Environmental Response Trust Site
Henderson, Nevada

Drafter: JH	Date: 2025-02-17	Contract Number: 1940112035	Approved:	Revised:

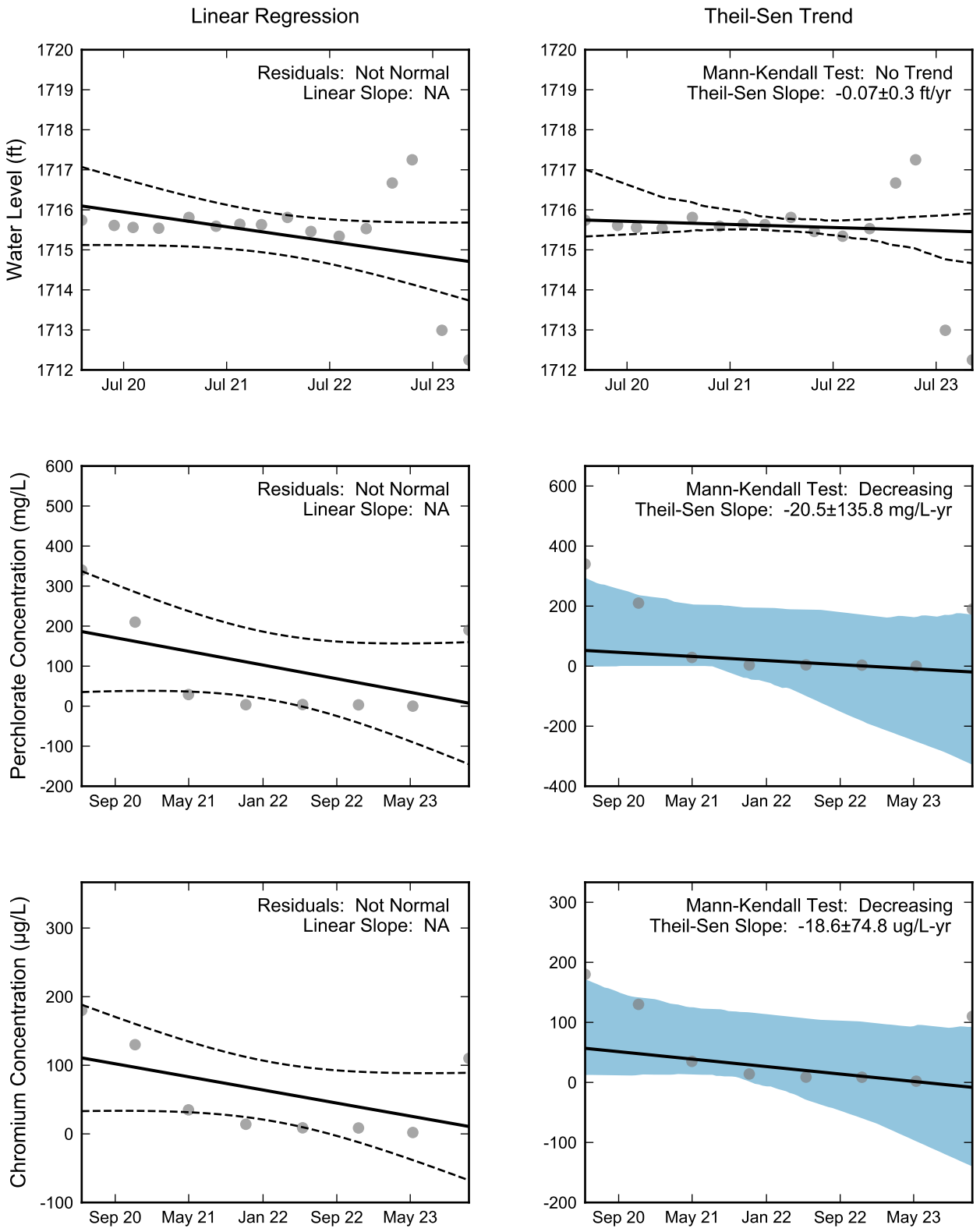

Thick black lines are linear regression and Theil-Sen trend lines.
Increasing and decreasing trends are represented by red and blue shading, respectively.
Shaded areas or dashed black lines represent the 90% confidence intervals of the calculated slope.

RAMBOLL

Statistical Trend Analysis of Well M-79, 2020 - 2023
Nevada Environmental Response Trust Site
Henderson, Nevada

Drafter: JH	Date: 2025-02-17	Contract Number: 1940112035	Approved:	Revised:

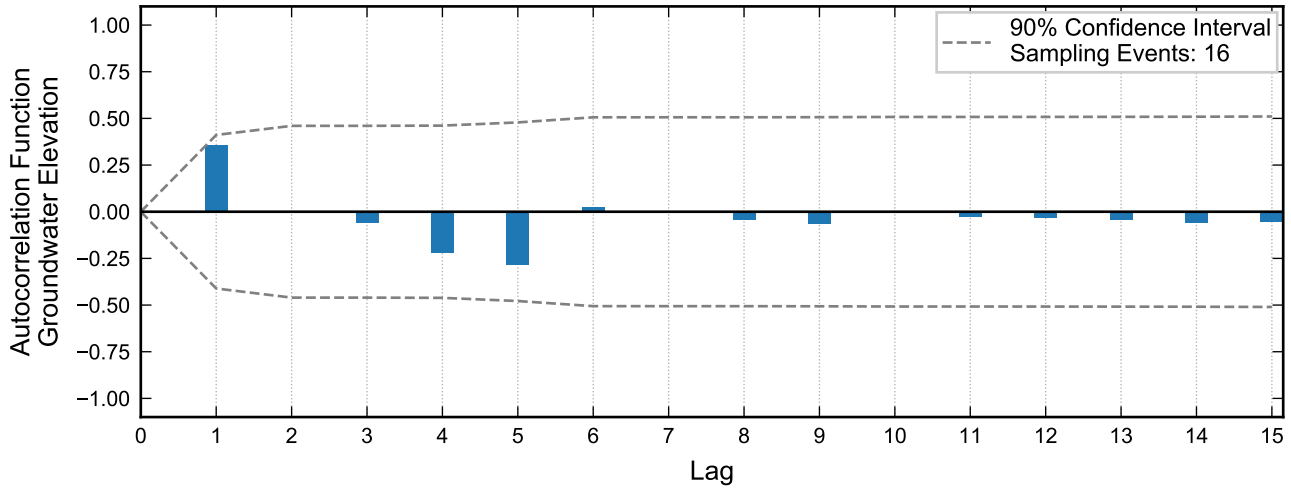

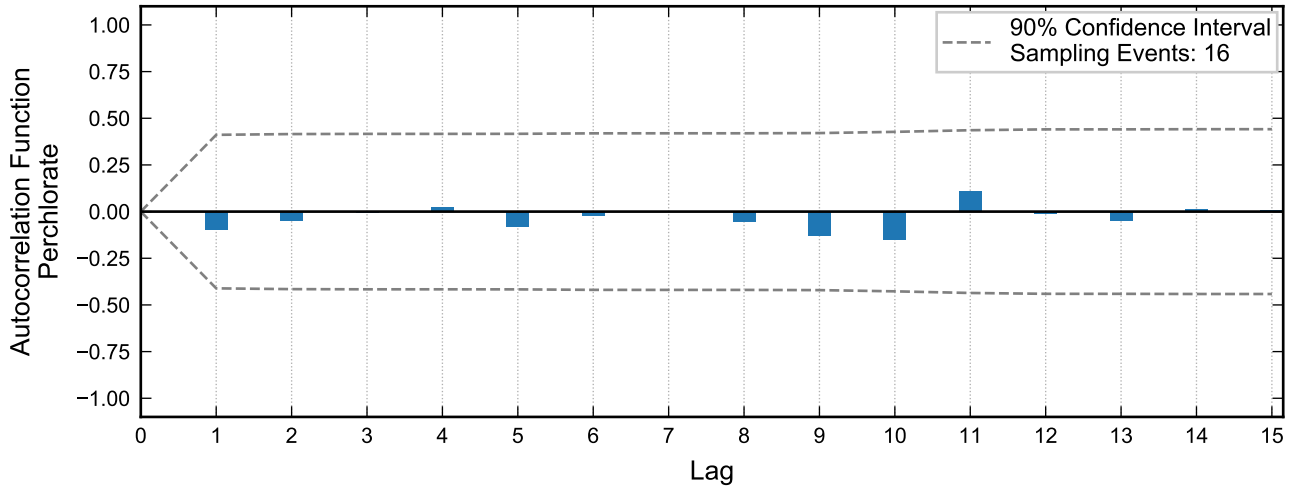

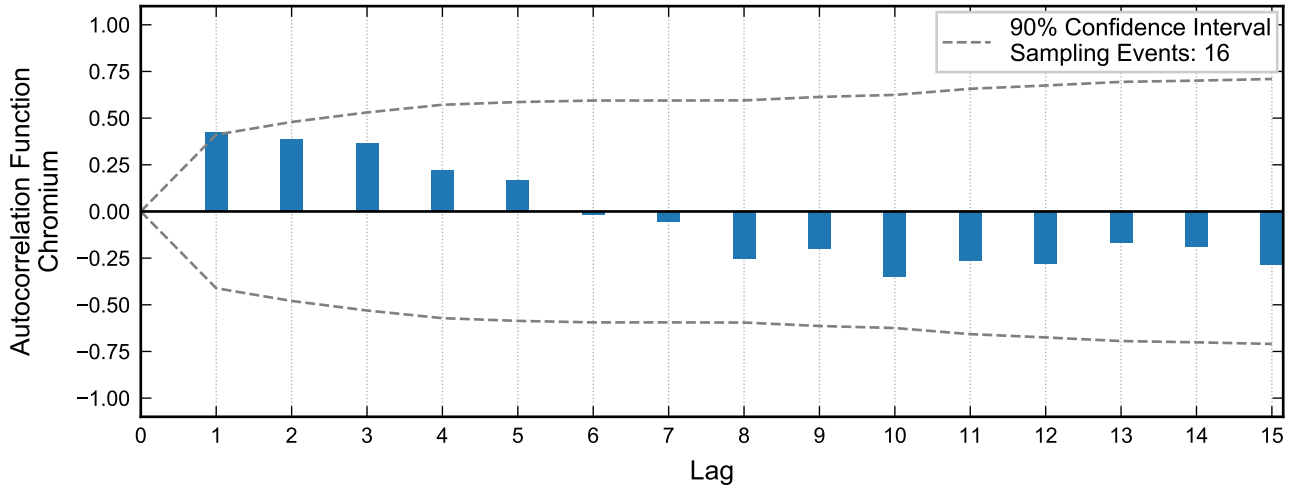

RAMBOLL

Autocorrelation at Well M-80, 2020 - 2023
Nevada Environmental Response Trust Site
Henderson, Nevada

Drafter: JH	Date: 2025-02-17	Contract Number: 1940112035	Approved:	Revised:

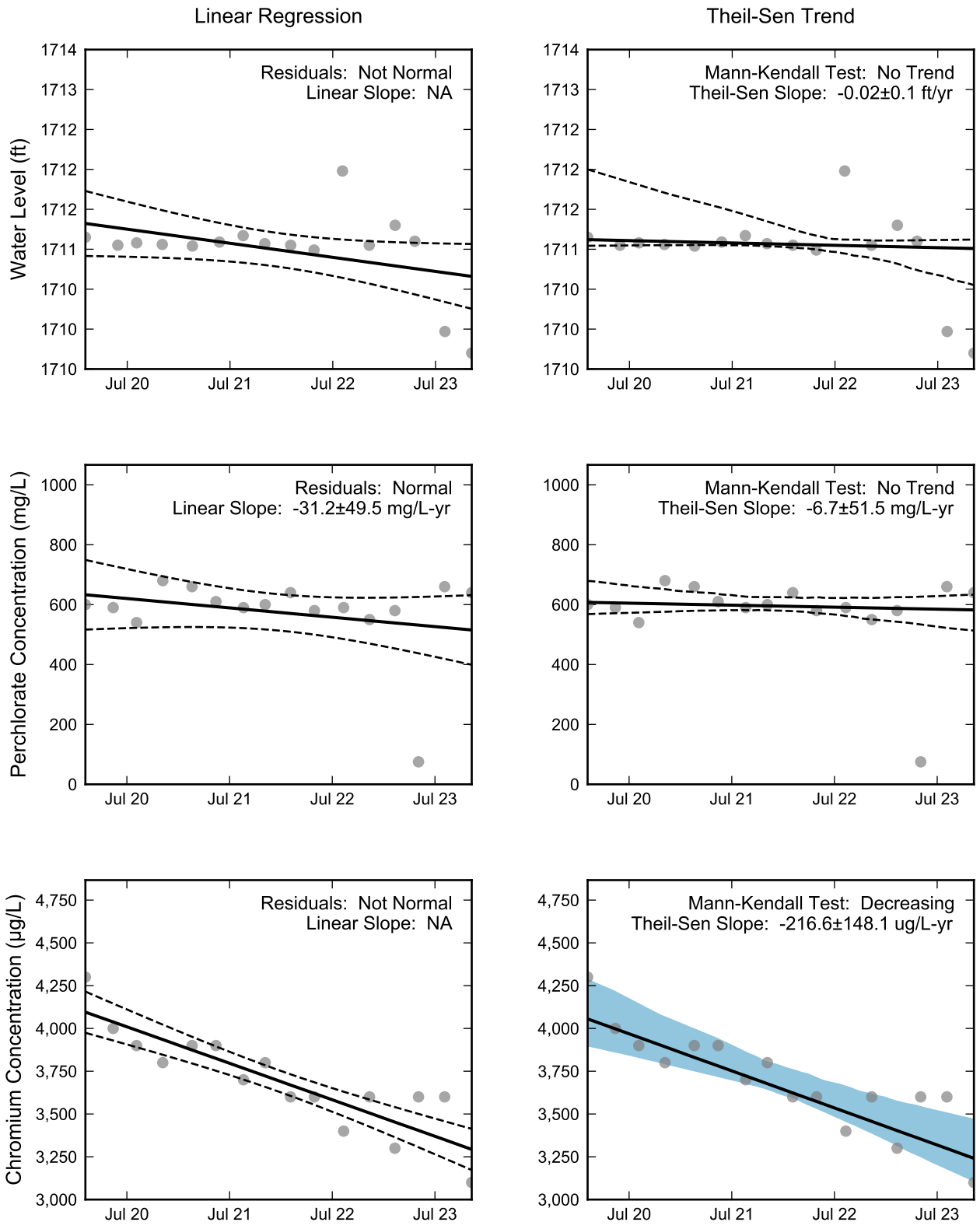

Thick black lines are linear regression and Theil-Sen trend lines.
Increasing and decreasing trends are represented by red and blue shading, respectively.
Shaded areas or dashed black lines represent the 90% confidence intervals of the calculated slope.

RAMBOLL

Statistical Trend Analysis of Well M-80, 2020 - 2023
Nevada Environmental Response Trust Site
Henderson, Nevada

Drafter: JH	Date: 2025-02-17	Contract Number: 1940112035	Approved:	Revised:

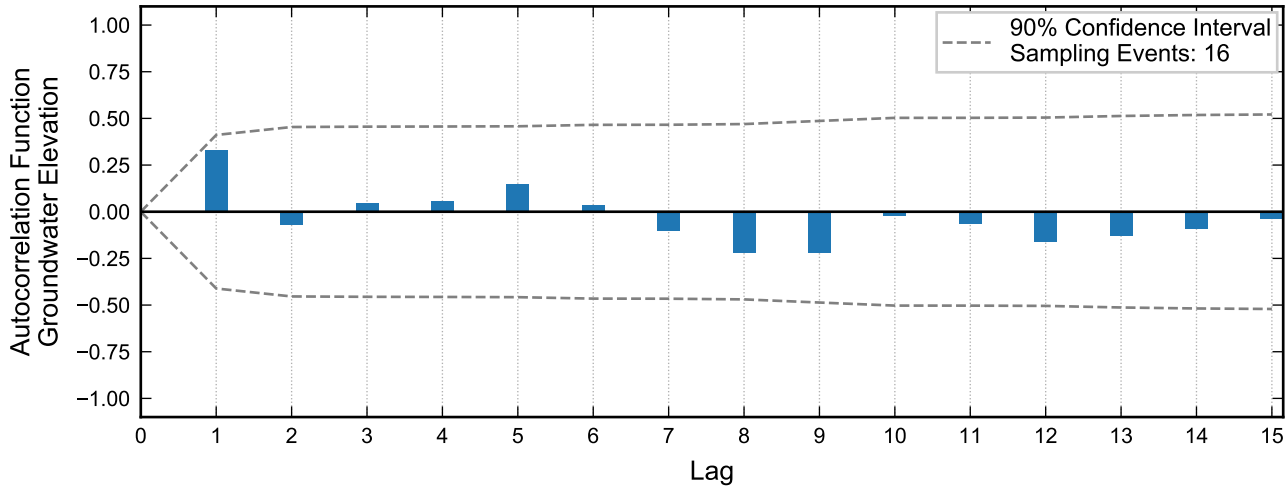

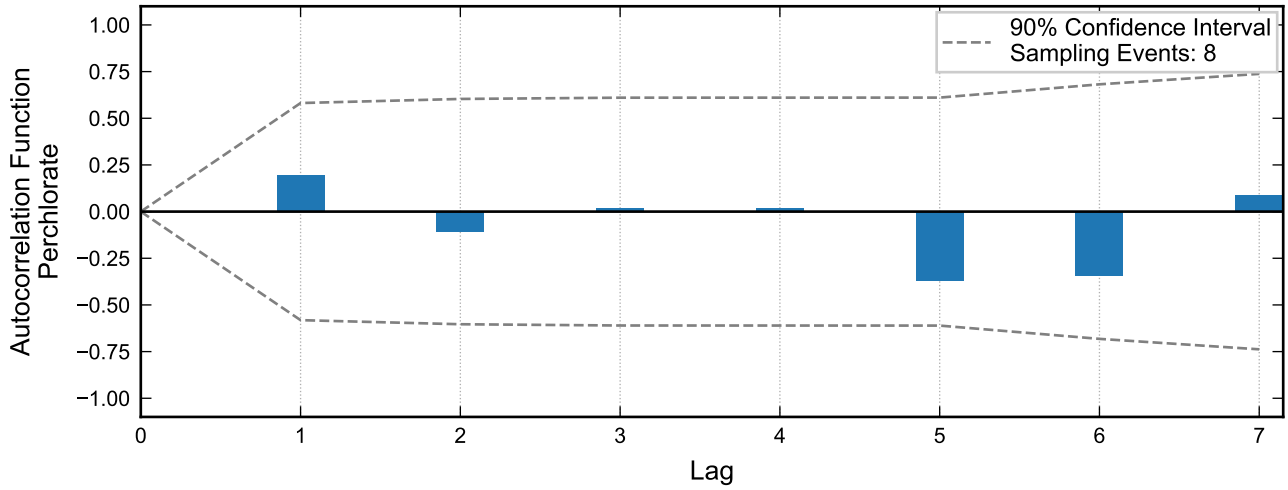

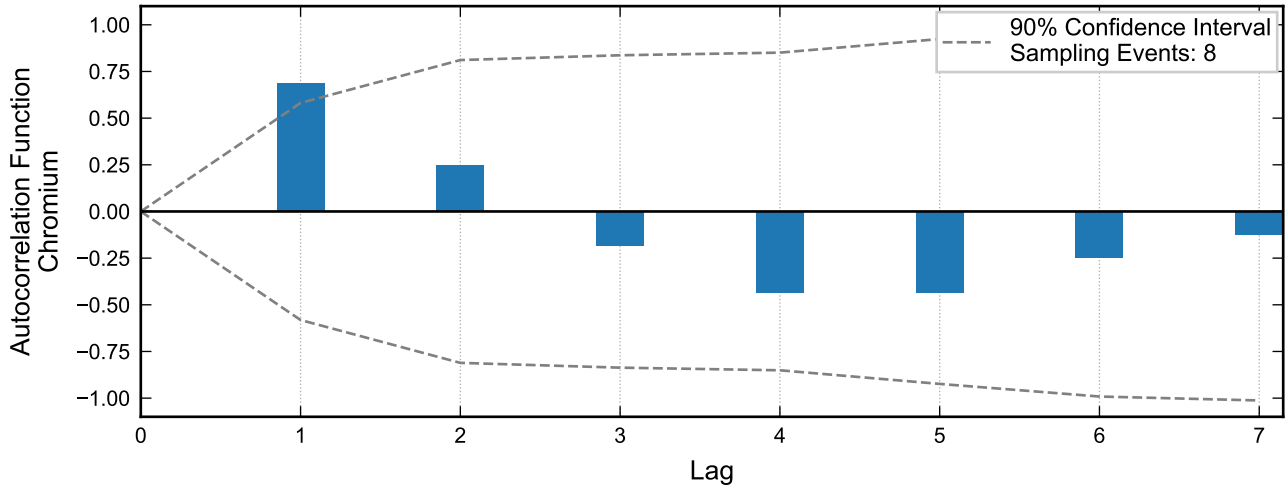

Autocorrelation at Well M-81A, 2019 - 2023
Nevada Environmental Response Trust Site
Henderson, Nevada

Drafter: JH	Date: 2025-02-17	Contract Number: 1940112035	Approved:	Revised:

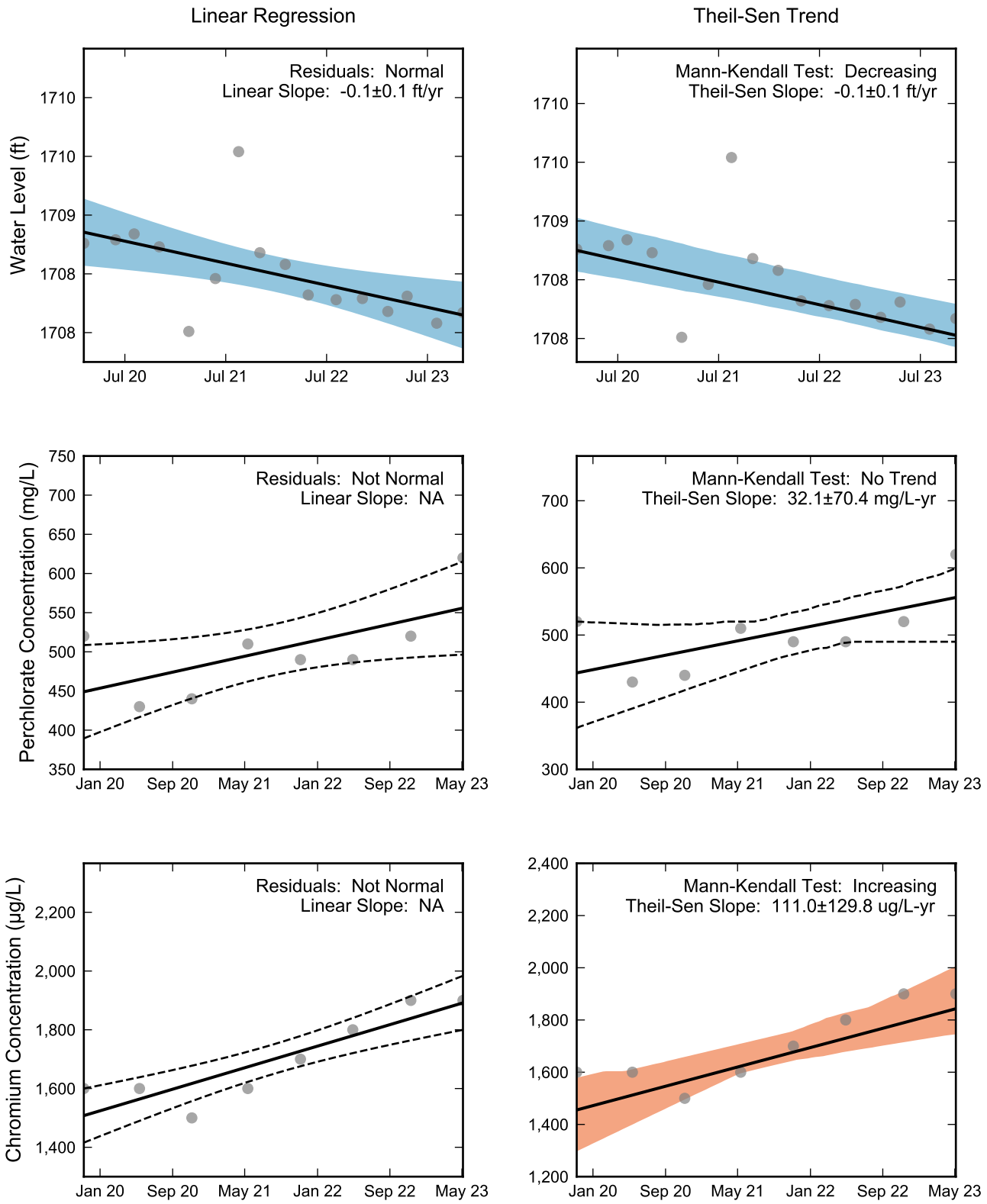

Thick black lines are linear regression and Theil-Sen trend lines.
Increasing and decreasing trends are represented by red and blue shading, respectively.
Shaded areas or dashed black lines represent the 90% confidence intervals of the calculated slope.

RAMBOLL

Statistical Trend Analysis of Well M-81A, 2019 - 2023
Nevada Environmental Response Trust Site
Henderson, Nevada

Drafter: JH	Date: 2025-02-17	Contract Number: 1940112035	Approved:	Revised:

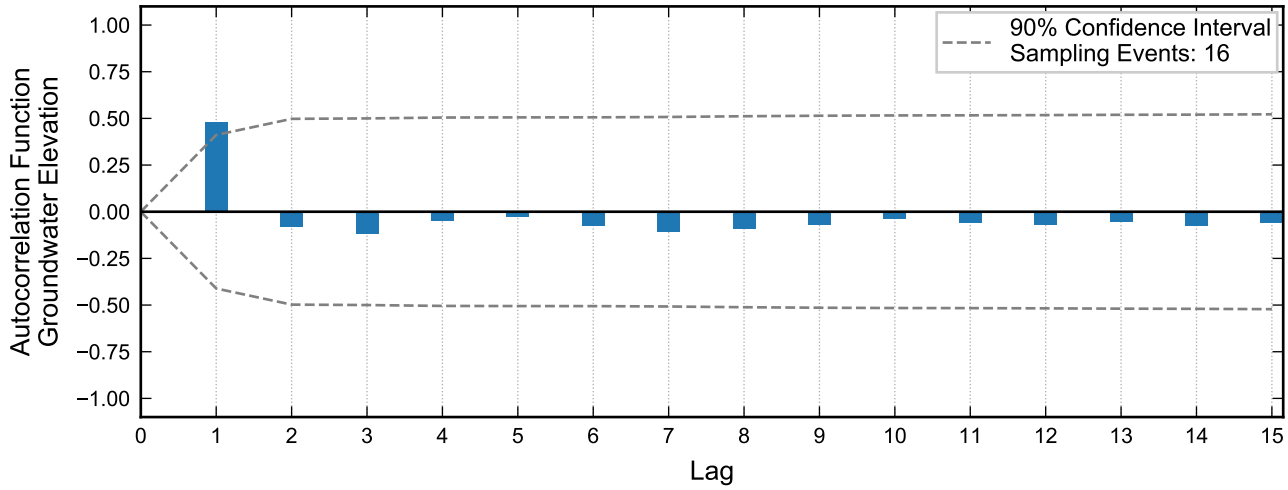

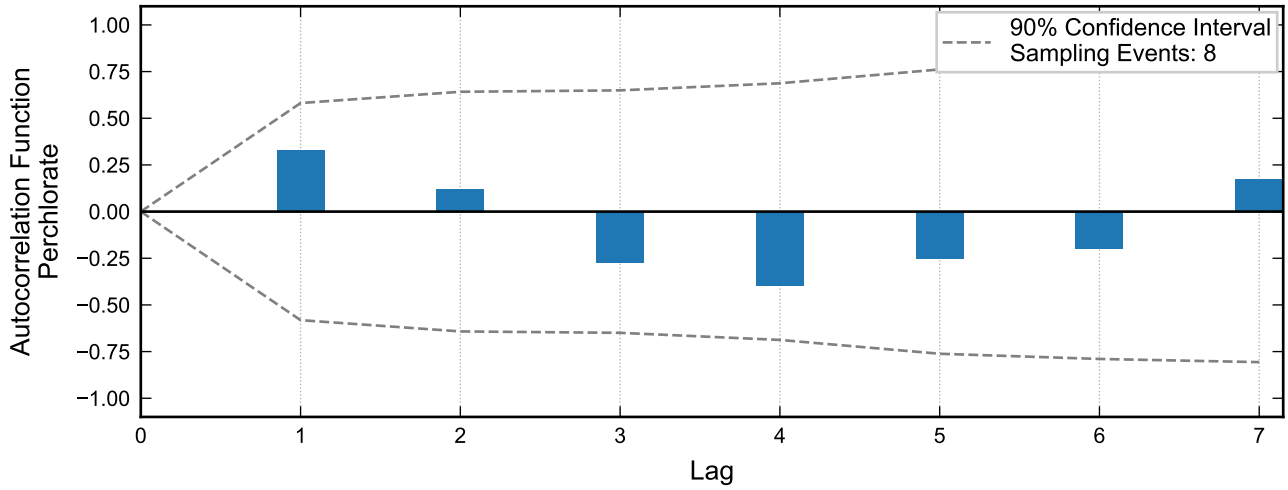

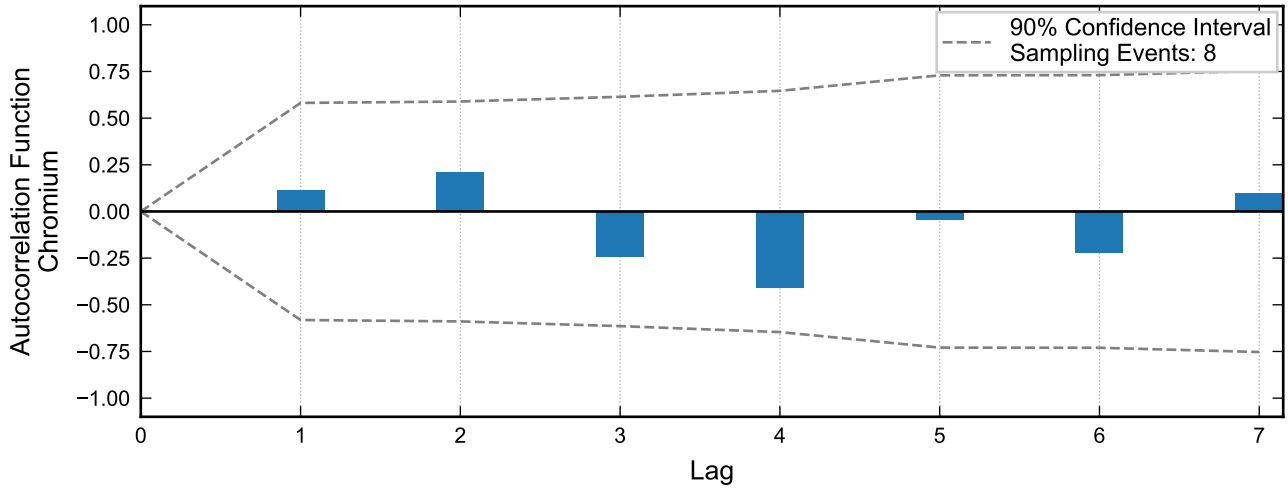

Autocorrelation at Well M-83, 2020 - 2023
Nevada Environmental Response Trust Site
Henderson, Nevada

Drafter: JH	Date: 2025-02-17	Contract Number: 1940112035	Approved:	Revised:

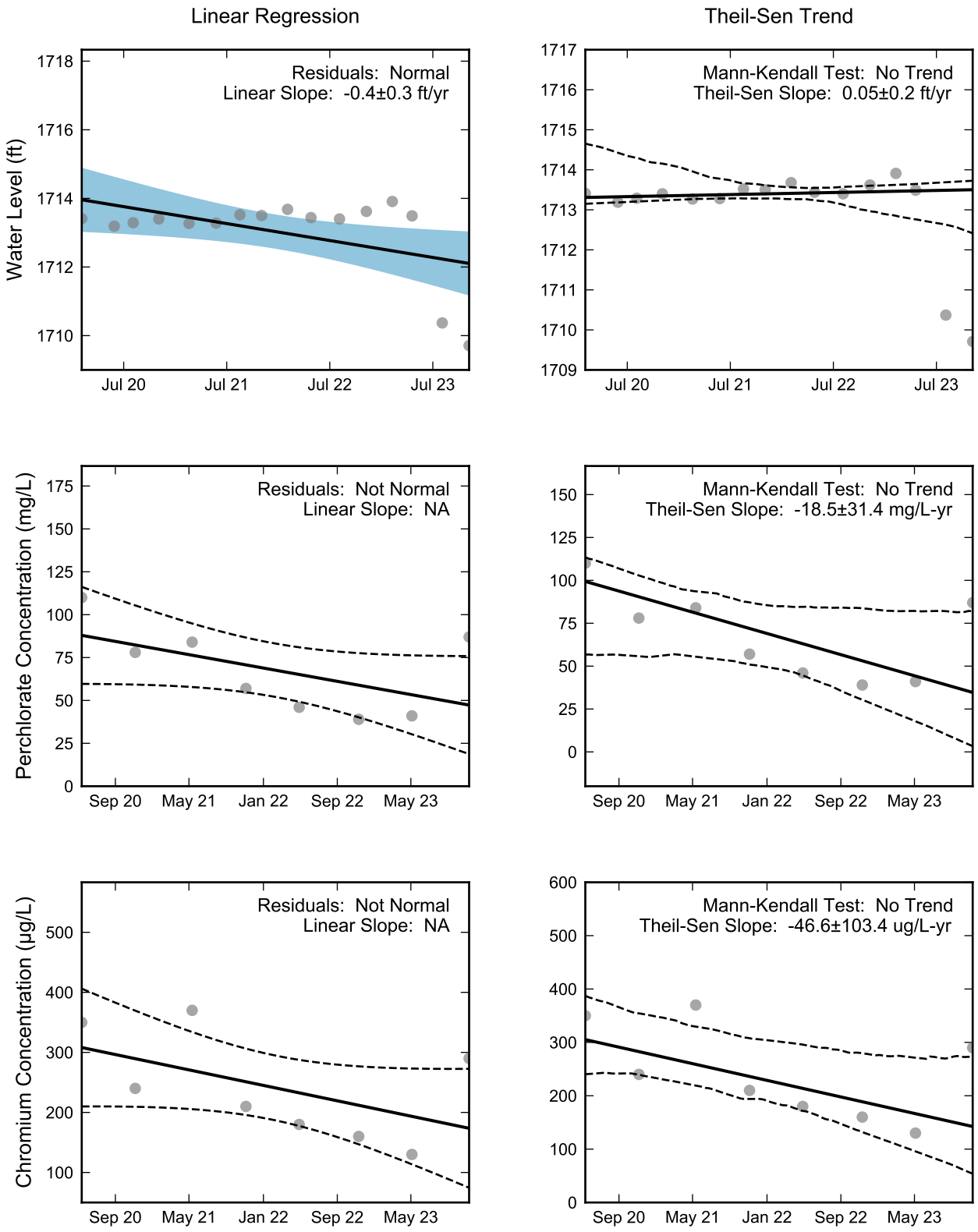

Thick black lines are linear regression and Theil-Sen trend lines.
Increasing and decreasing trends are represented by red and blue shading, respectively.
Shaded areas or dashed black lines represent the 90% confidence intervals of the calculated slope.

RAMBOLL

Statistical Trend Analysis of Well M-83, 2020 - 2023
Nevada Environmental Response Trust Site
Henderson, Nevada

Drafter: JH	Date: 2025-02-17	Contract Number: 1940112035	Approved:	Revised:

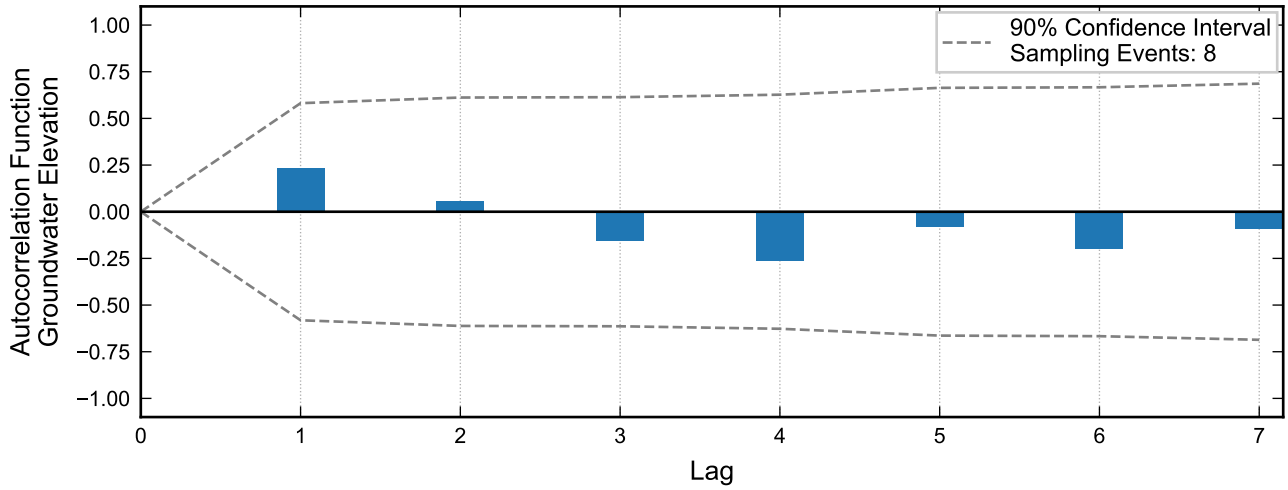

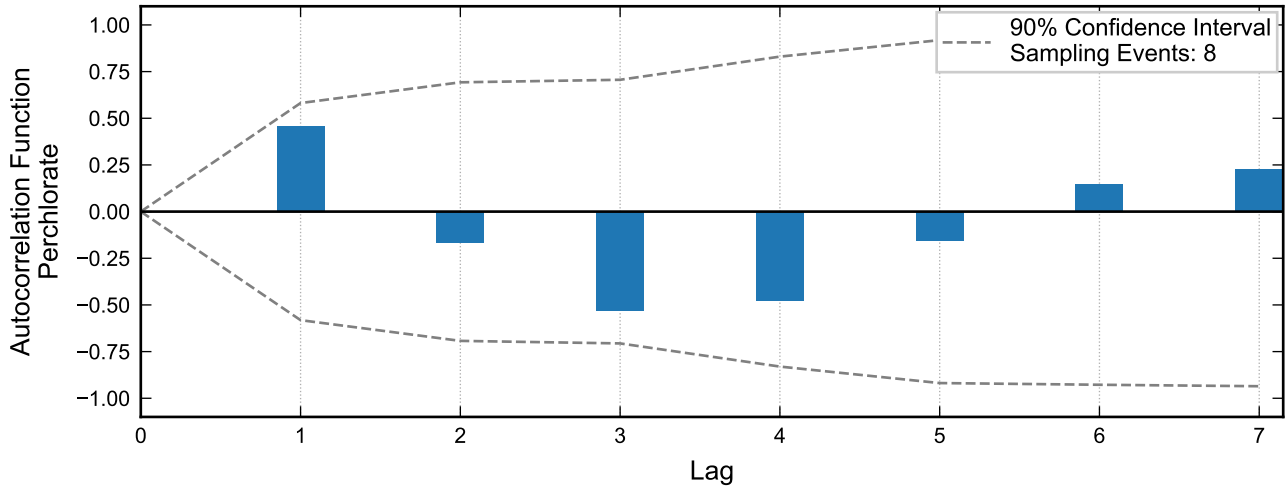

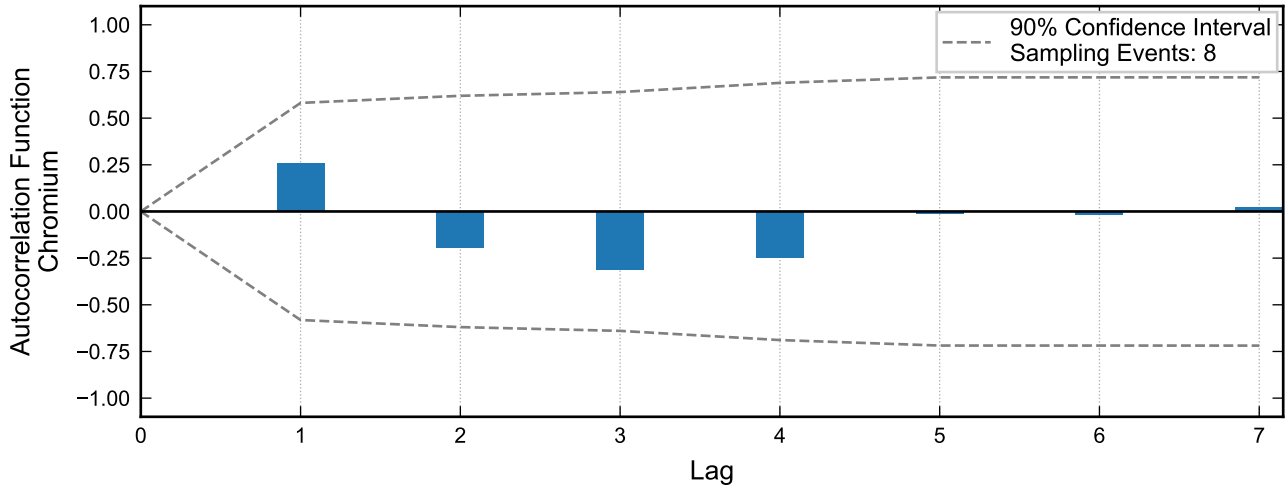

Autocorrelation at Well M-92, 2016 - 2023
Nevada Environmental Response Trust Site
Henderson, Nevada

Drafter: JH	Date: 2025-02-17	Contract Number: 1940112035	Approved:	Revised:

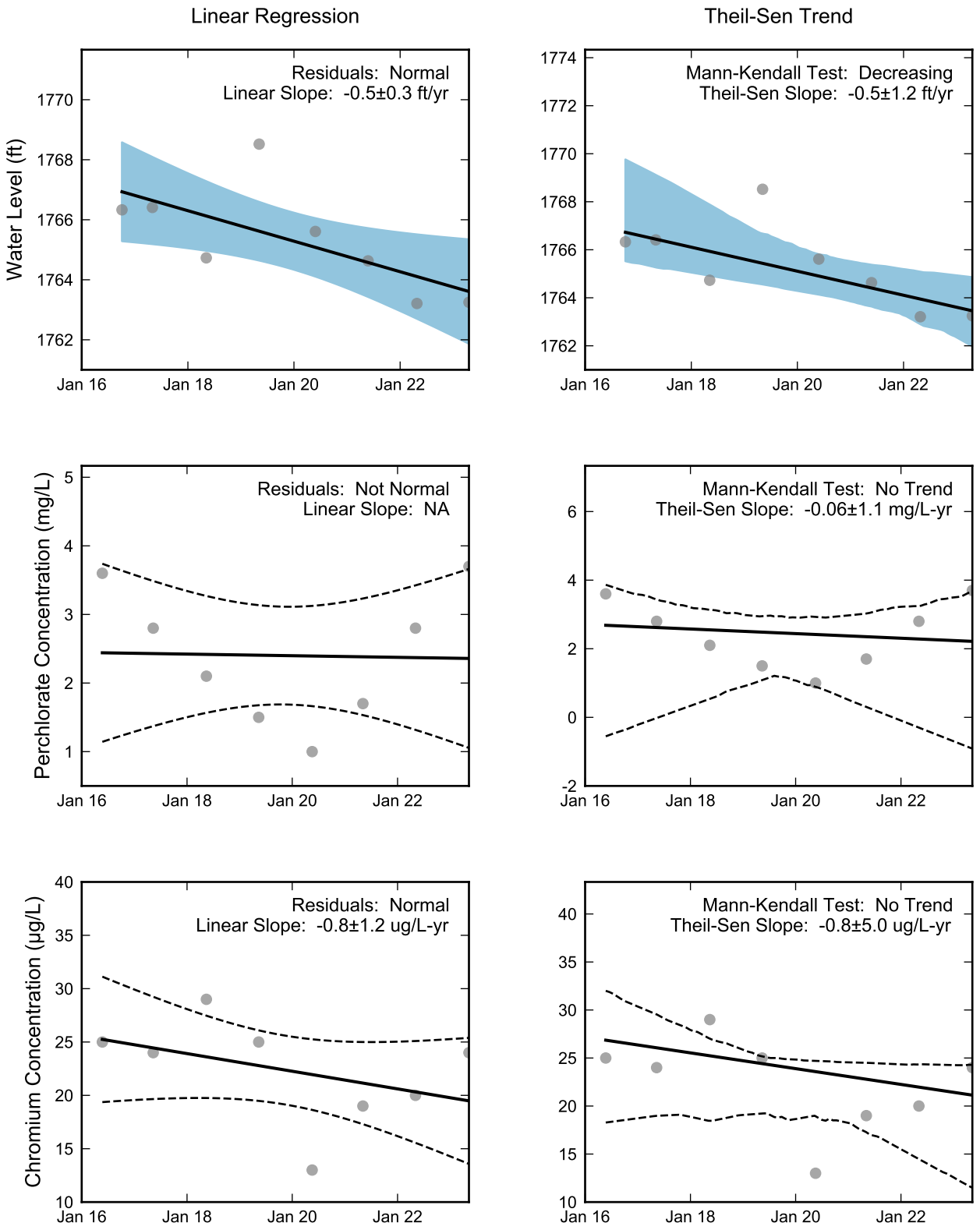

Thick black lines are linear regression and Theil-Sen trend lines.
Increasing and decreasing trends are represented by red and blue shading, respectively.
Shaded areas or dashed black lines represent the 90% confidence intervals of the calculated slope.

RAMBOLL

Statistical Trend Analysis of Well M-92, 2016 - 2023
Nevada Environmental Response Trust Site
Henderson, Nevada

Drafter: JH	Date: 2025-02-17	Contract Number: 1940112035	Approved:	Revised:

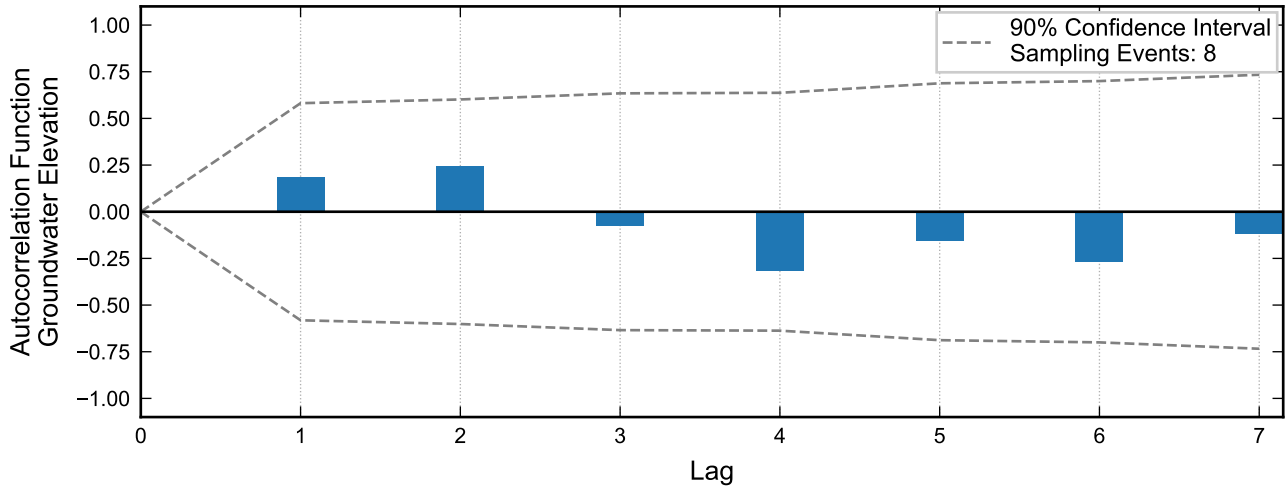

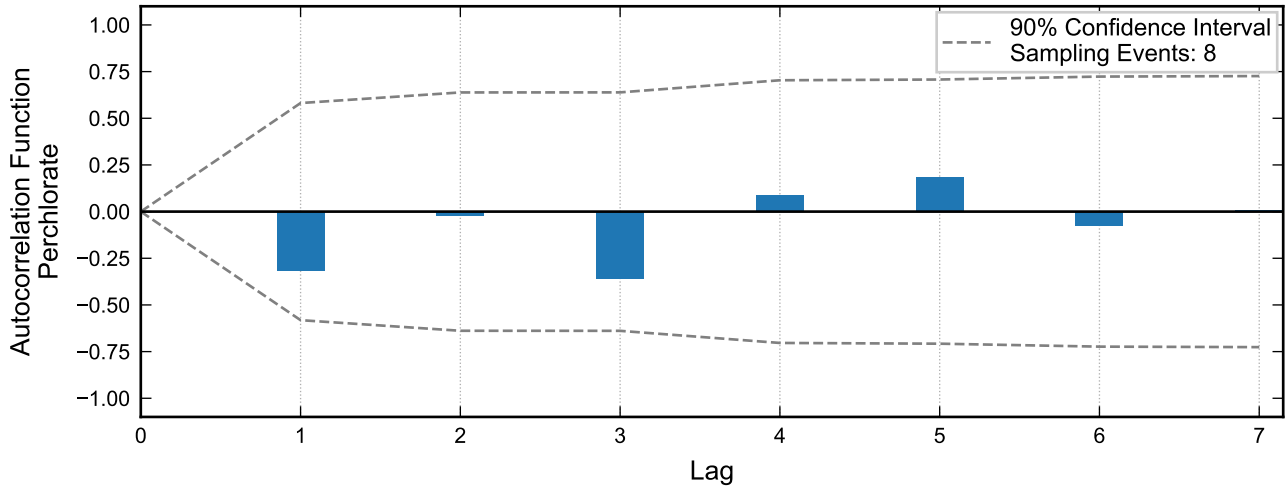

Not enough data for autocorrelation of chromium.

Autocorrelation at Well M-93, 2016 - 2023
Nevada Environmental Response Trust Site
Henderson, Nevada

Drafter: JH	Date: 2025-02-17	Contract Number: 1940112035	Approved:	Revised:

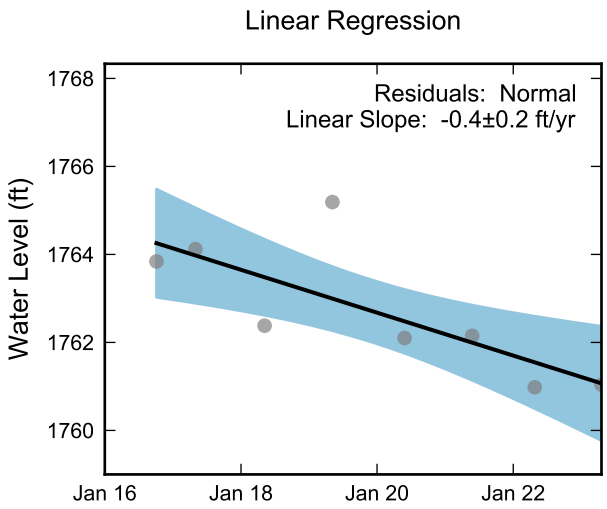

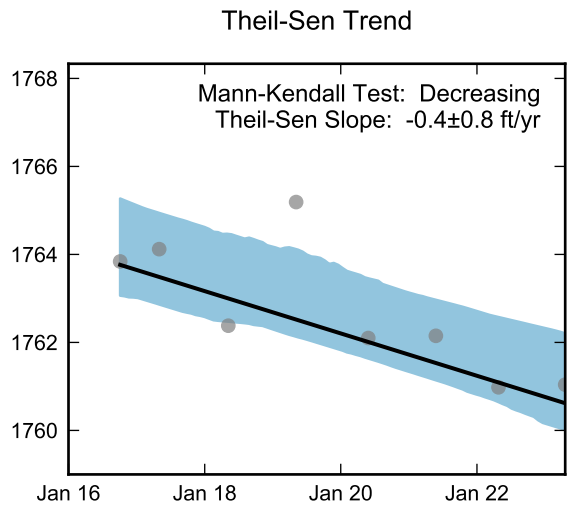

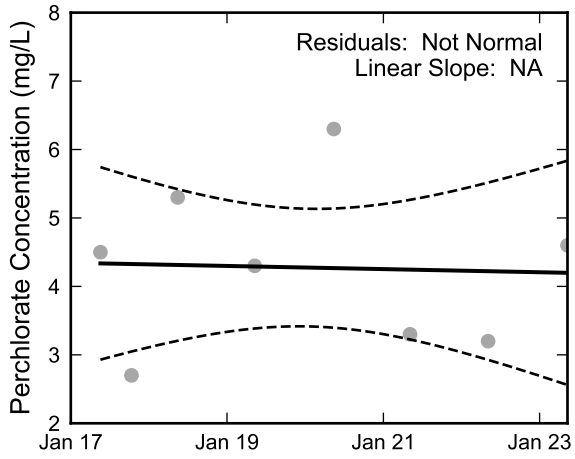

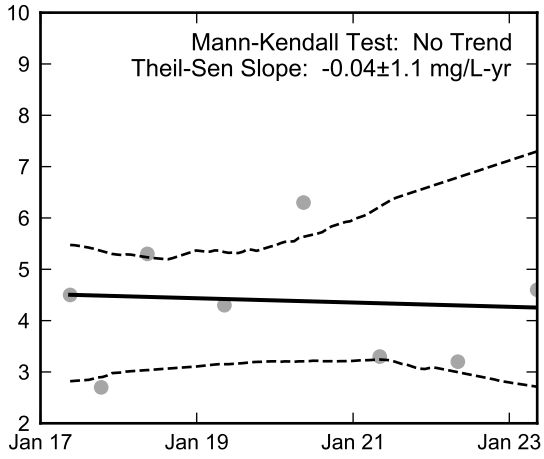

Not Enough Chromium Data for Linear Regression.

Not Enough Chromium Data for the Mann-Kendall Trend Test.

RAMBOLL

Statistical Trend Analysis of Well M-93, 2016 - 2023
Nevada Environmental Response Trust Site
Henderson, Nevada

Drafter: JH	Date: 2025-02-17	Contract Number: 1940112035	Approved:	Revised:

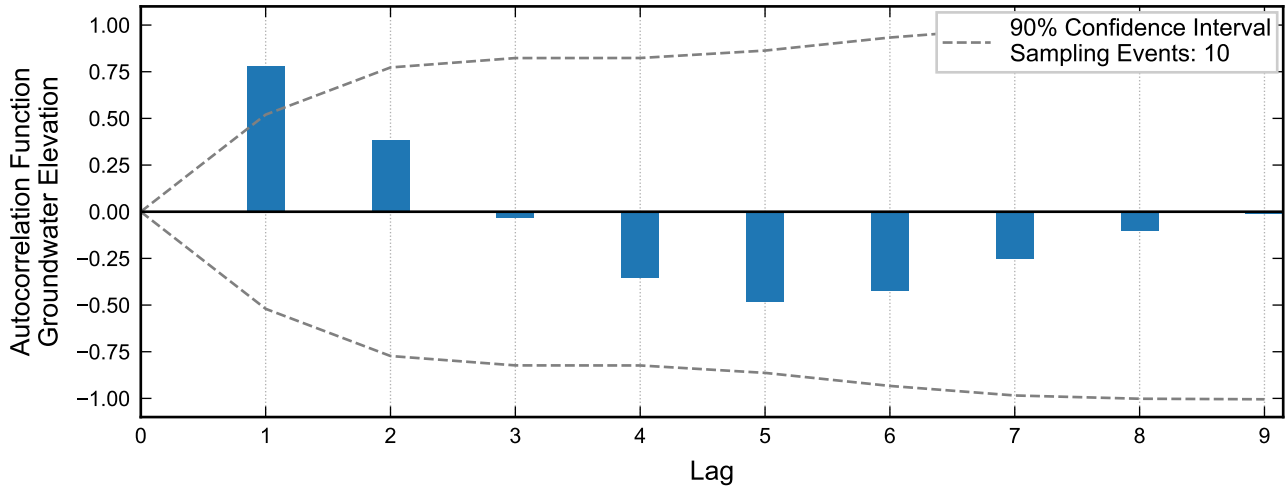

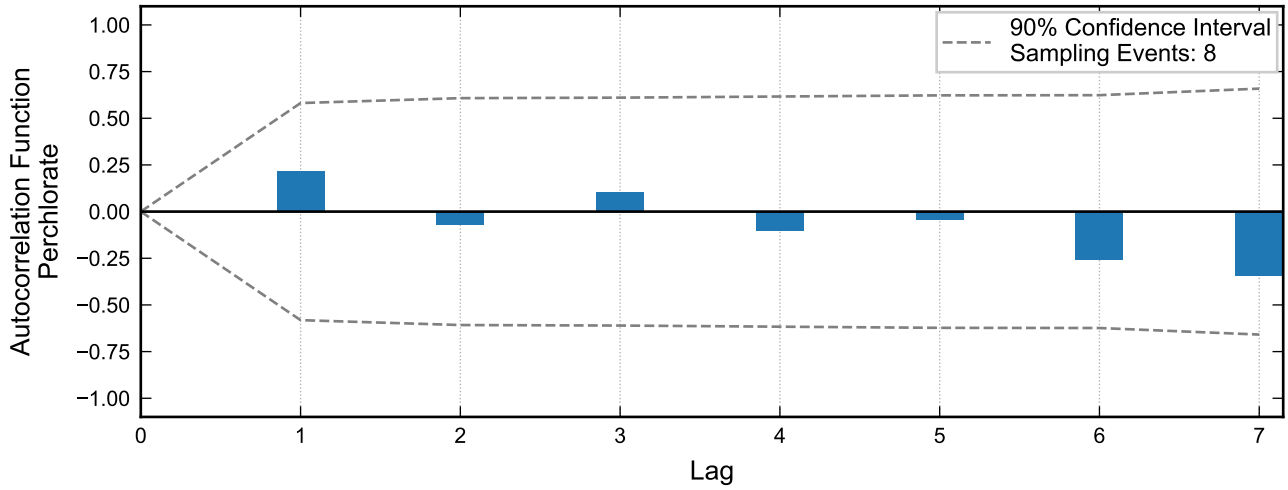

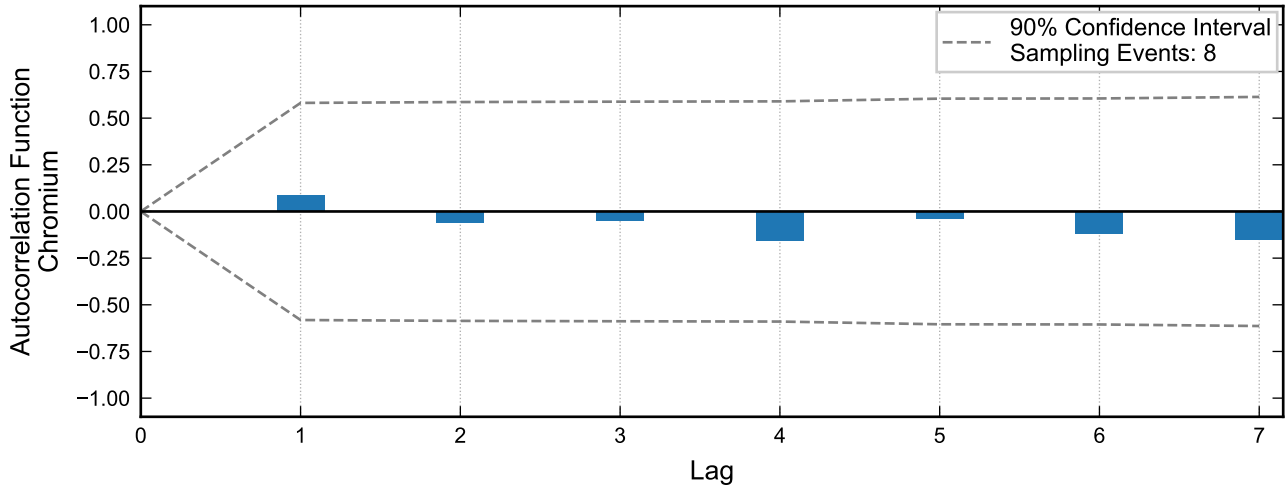

Autocorrelation at Well M-95, 2016 - 2023
Nevada Environmental Response Trust Site
Henderson, Nevada

Drafter: JH	Date: 2025-02-17	Contract Number: 1940112035	Approved:	Revised:

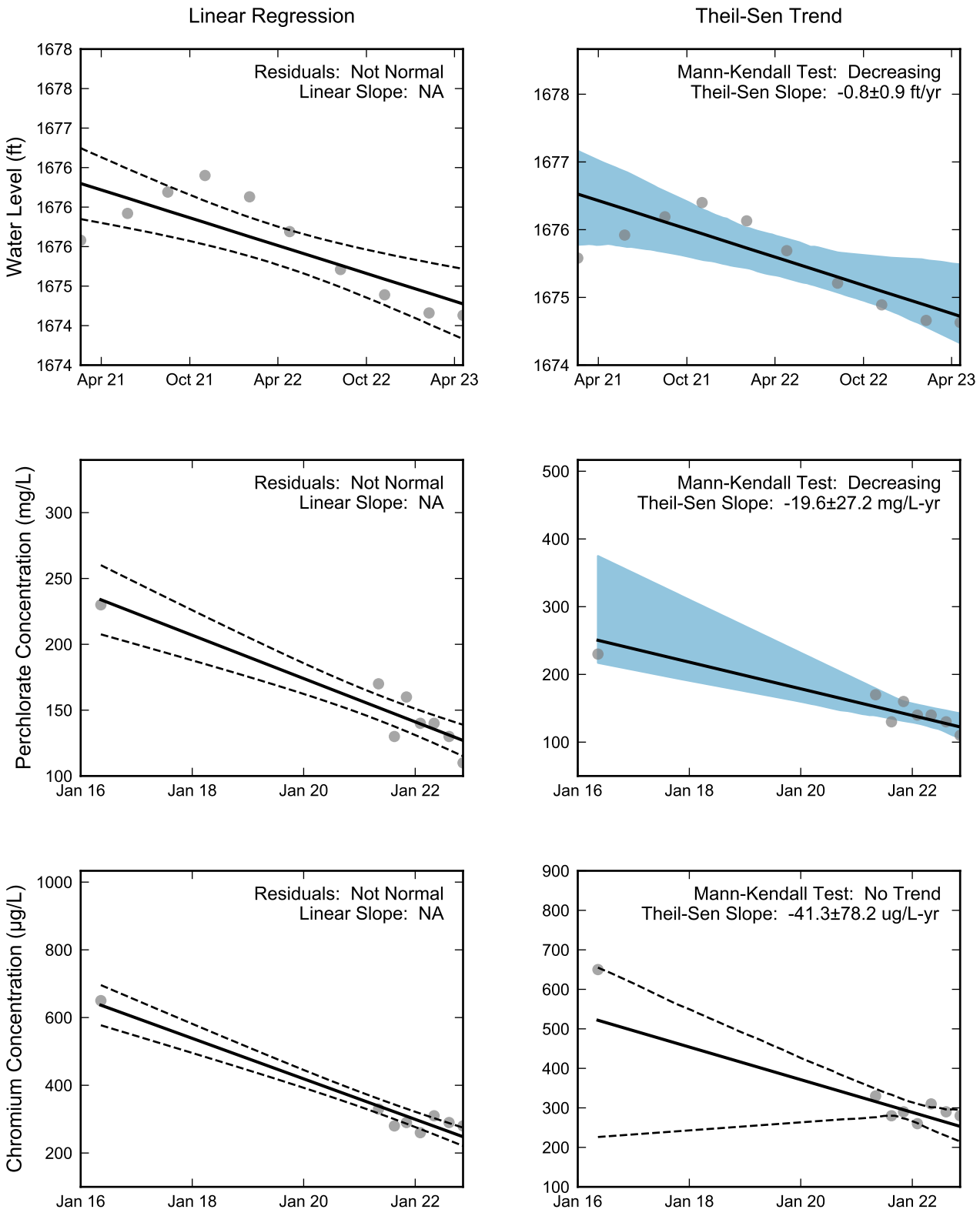

Thick black lines are linear regression and Theil-Sen trend lines.
Increasing and decreasing trends are represented by red and blue shading, respectively.
Shaded areas or dashed black lines represent the 90% confidence intervals of the calculated slope.

RAMBOLL

Statistical Trend Analysis of Well M-95, 2016 - 2023
Nevada Environmental Response Trust Site
Henderson, Nevada

Drafter: JH	Date: 2025-02-17	Contract Number: 1940112035	Approved:	Revised:

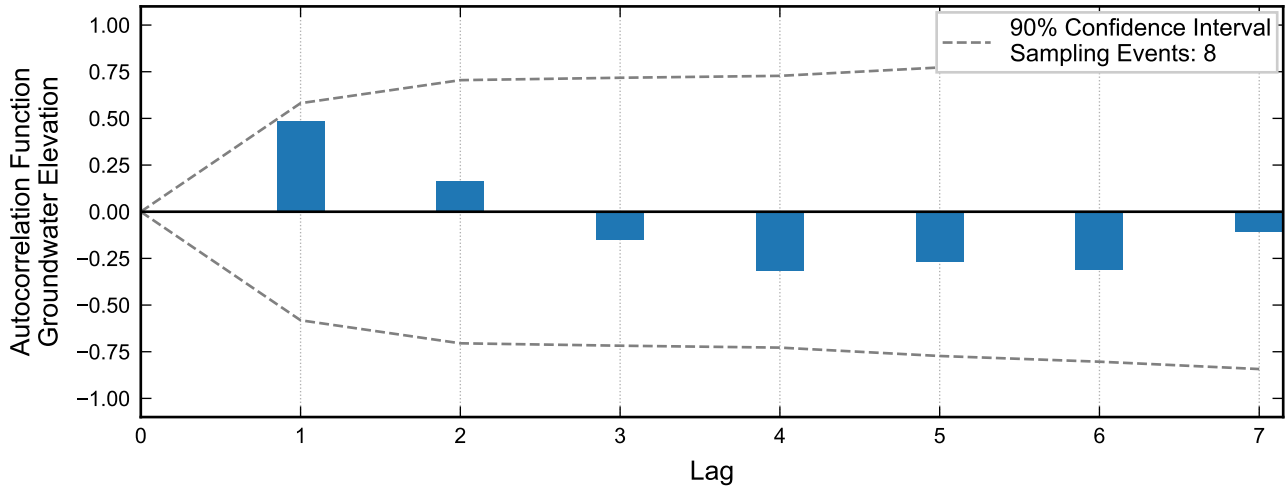

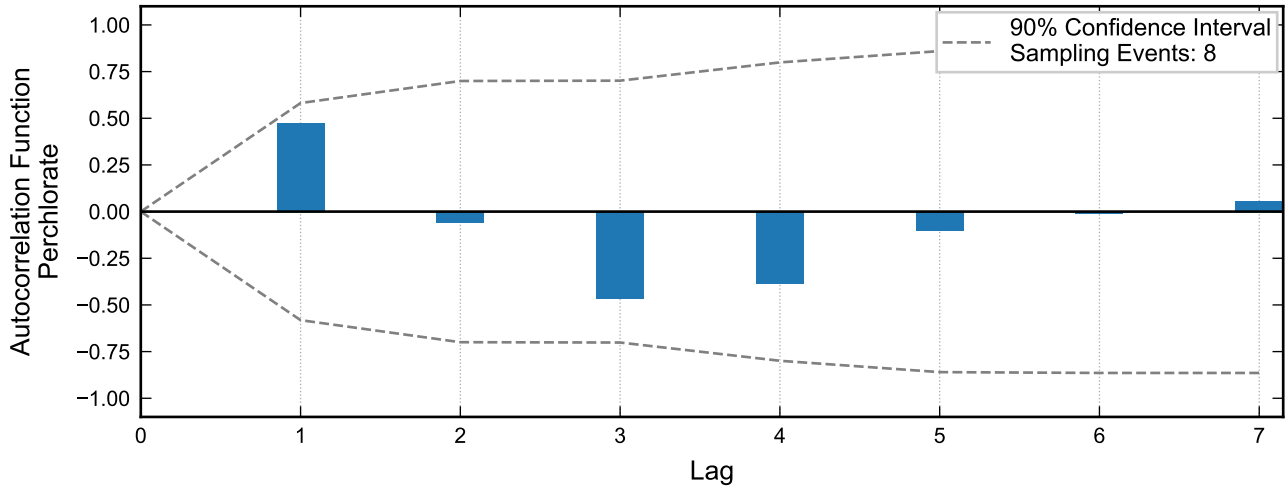

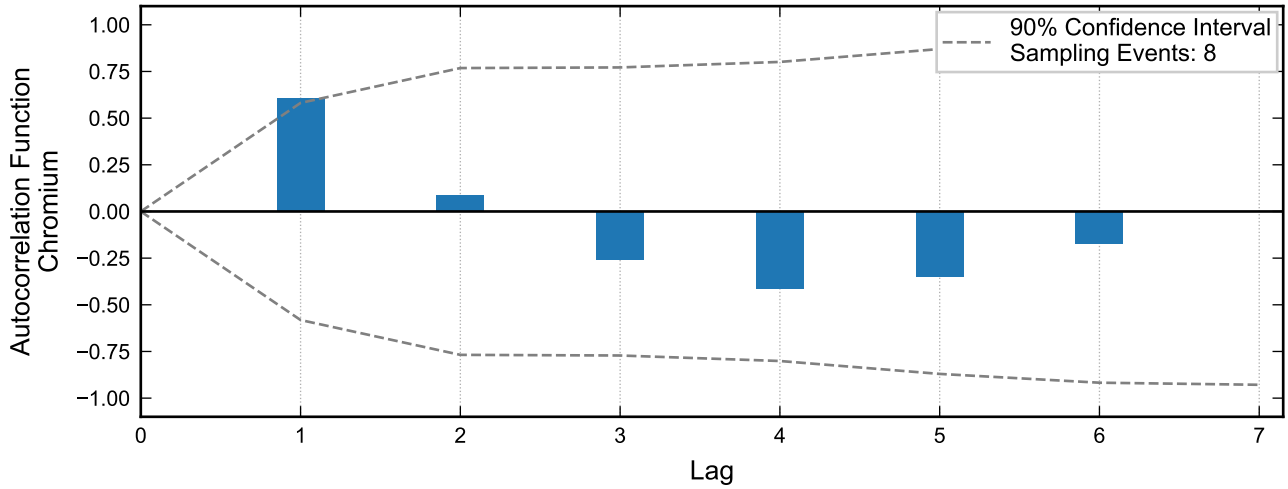

RAMBOLL

Autocorrelation at Well M-97, 2016 - 2023
Nevada Environmental Response Trust Site
Henderson, Nevada

Drafter: JH	Date: 2025-02-17	Contract Number: 1940112035	Approved:	Revised:

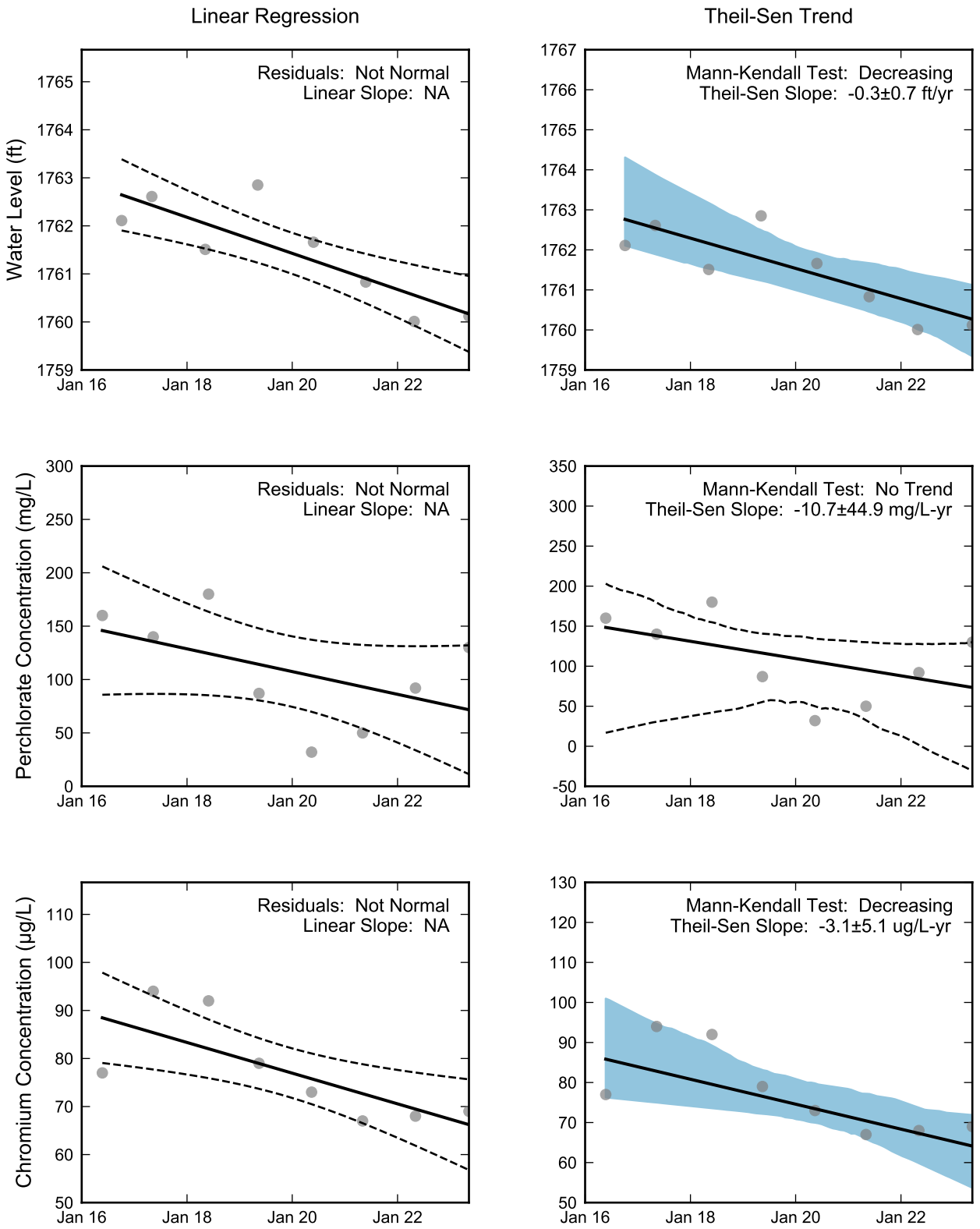

Thick black lines are linear regression and Theil-Sen trend lines.
Increasing and decreasing trends are represented by red and blue shading, respectively.
Shaded areas or dashed black lines represent the 90% confidence intervals of the calculated slope.

RAMBOLL

Statistical Trend Analysis of Well M-97, 2016 - 2023
Nevada Environmental Response Trust Site
Henderson, Nevada

Drafter: JH	Date: 2025-02-17	Contract Number: 1940112035	Approved:	Revised:

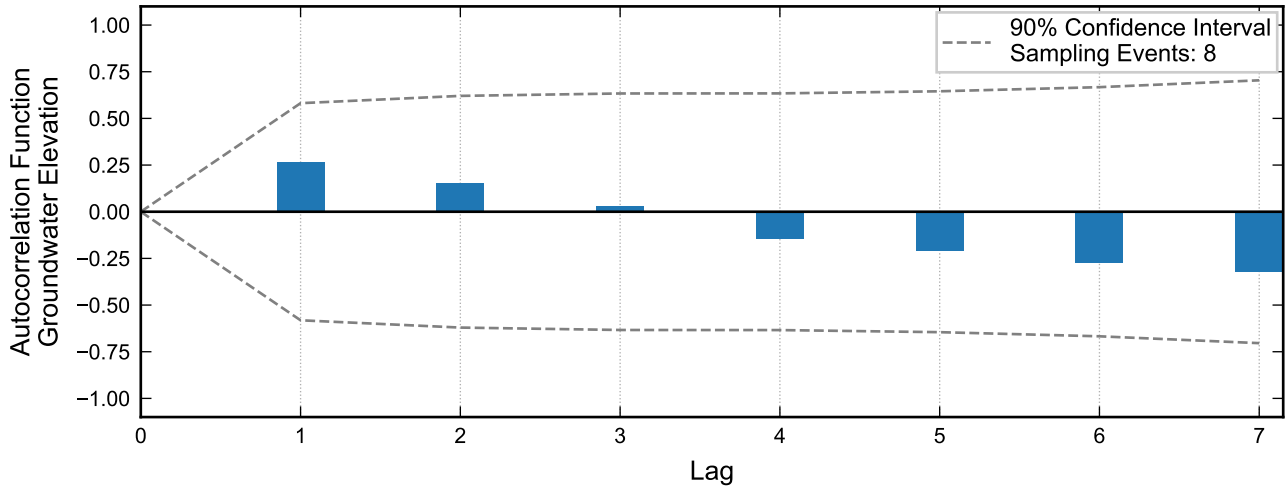

Not enough data for autocorrelation of perchlorate.

Not enough data for autocorrelation of chromium.

Autocorrelation at Well M-99, 2014 - 2023
Nevada Environmental Response Trust Site
Henderson, Nevada

Drafter: JH	Date: 2025-02-17	Contract Number: 1940112035	Approved:	Revised:

Linear Regression

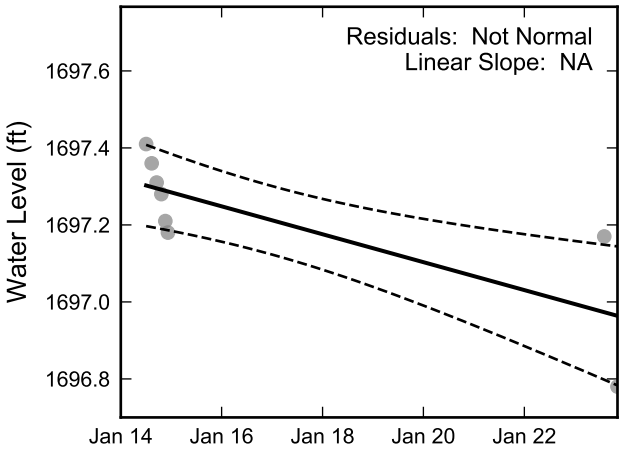

Theil-Sen Trend

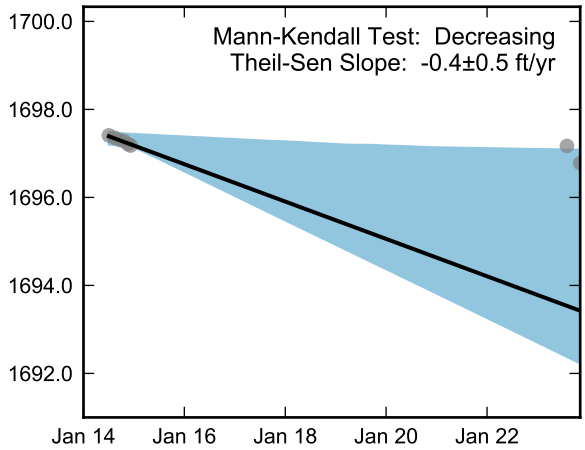

Not Enough Perchlorate Data for Linear Regression.

Not Enough Perchlorate Data for the Mann-Kendall Trend Test.

Not Enough Chromium Data for Linear Regression.

Not Enough Chromium Data for the Mann-Kendall Trend Test.

RAMBOLL

Statistical Trend Analysis of Well M-99, 2014 - 2023
Nevada Environmental Response Trust Site
Henderson, Nevada

Drafter: JH	Date: 2025-02-17	Contract Number: 1940112035	Approved:	Revised:

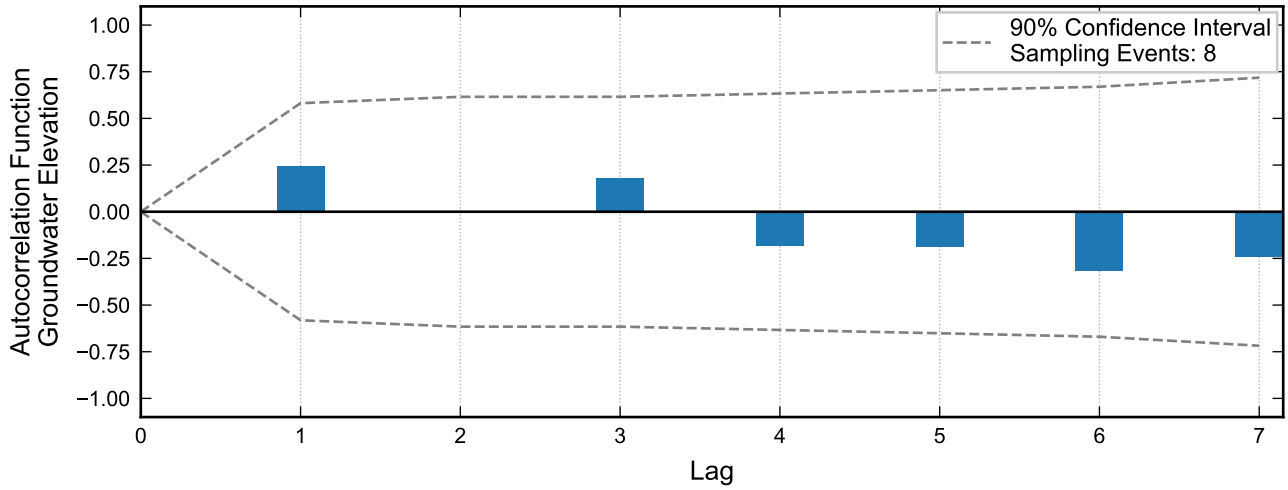

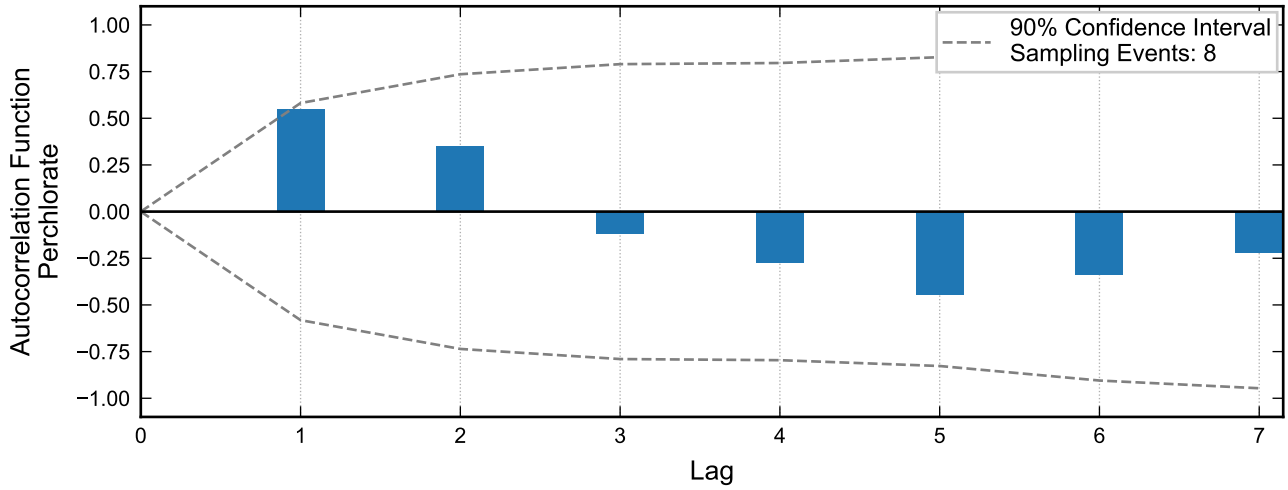

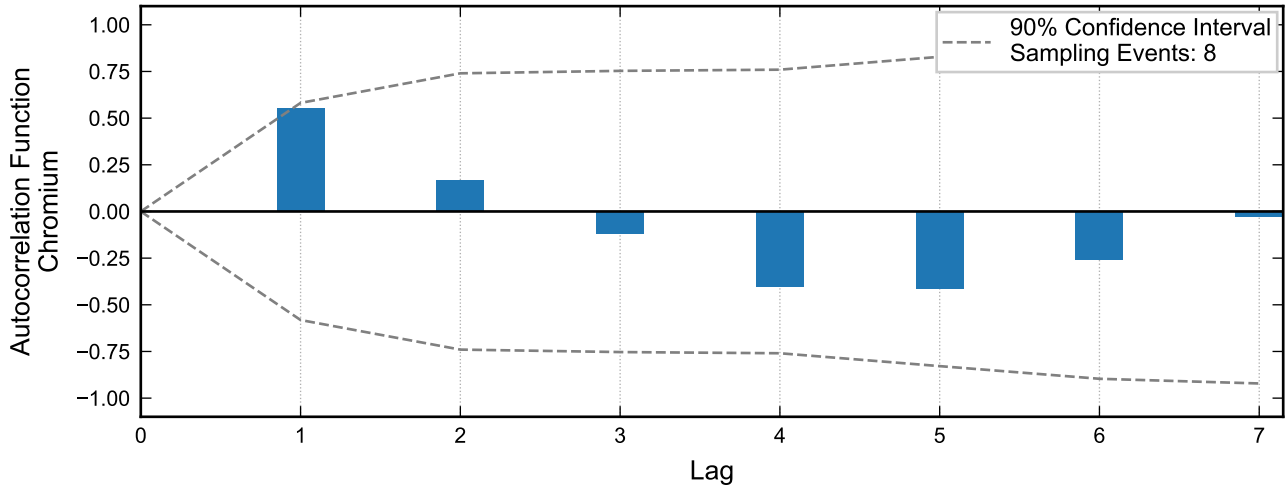

Autocorrelation at Well M-115, 2016 - 2023
Nevada Environmental Response Trust Site
Henderson, Nevada

Drafter: JH	Date: 2025-02-17	Contract Number: 1940112035	Approved:	Revised:

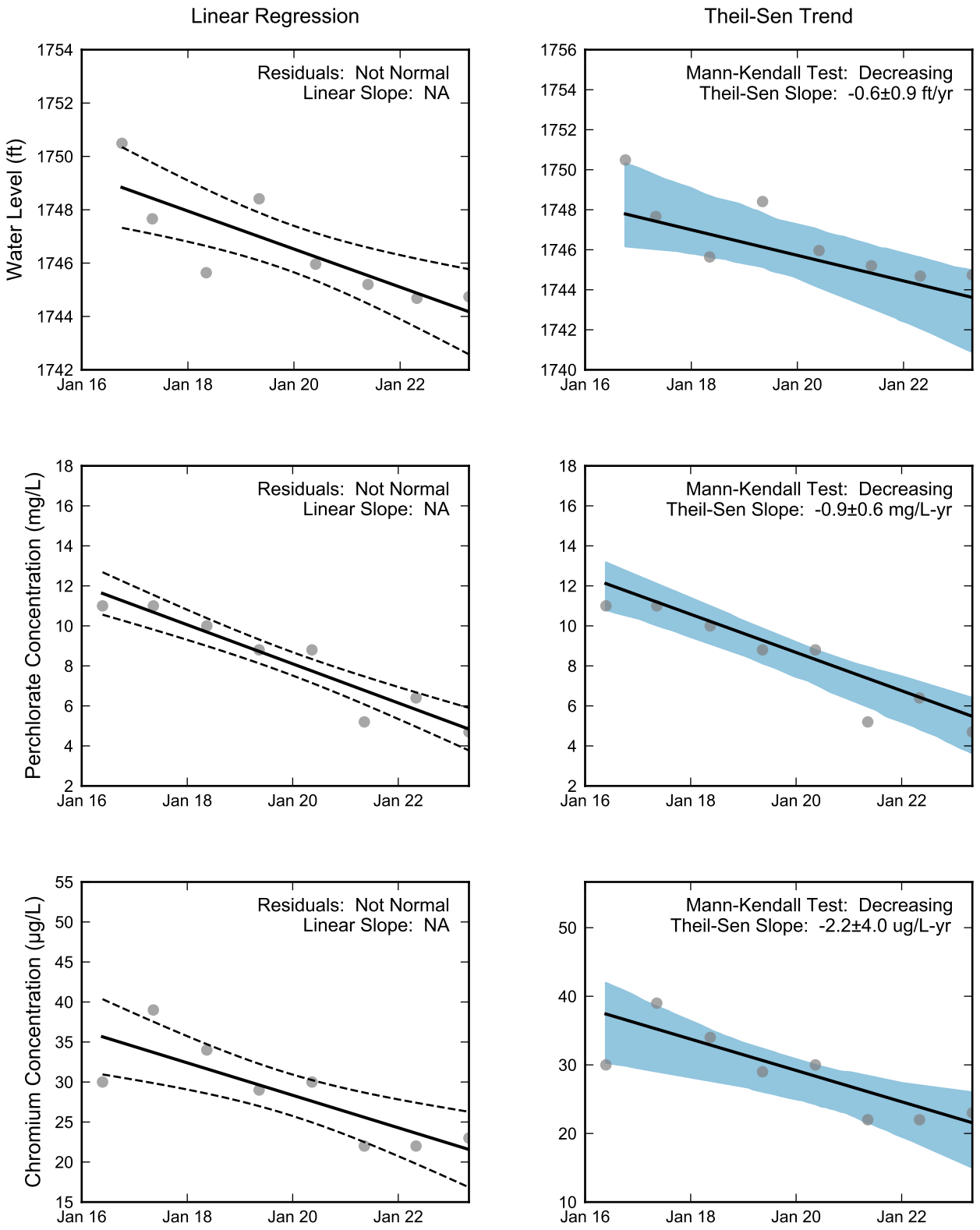

Thick black lines are linear regression and Theil-Sen trend lines.
Increasing and decreasing trends are represented by red and blue shading, respectively.
Shaded areas or dashed black lines represent the 90% confidence intervals of the calculated slope.

RAMBOLL

Statistical Trend Analysis of Well M-115, 2016 - 2023
Nevada Environmental Response Trust Site
Henderson, Nevada

Drafter: JH	Date: 2025-02-17	Contract Number: 1940112035	Approved:	Revised:

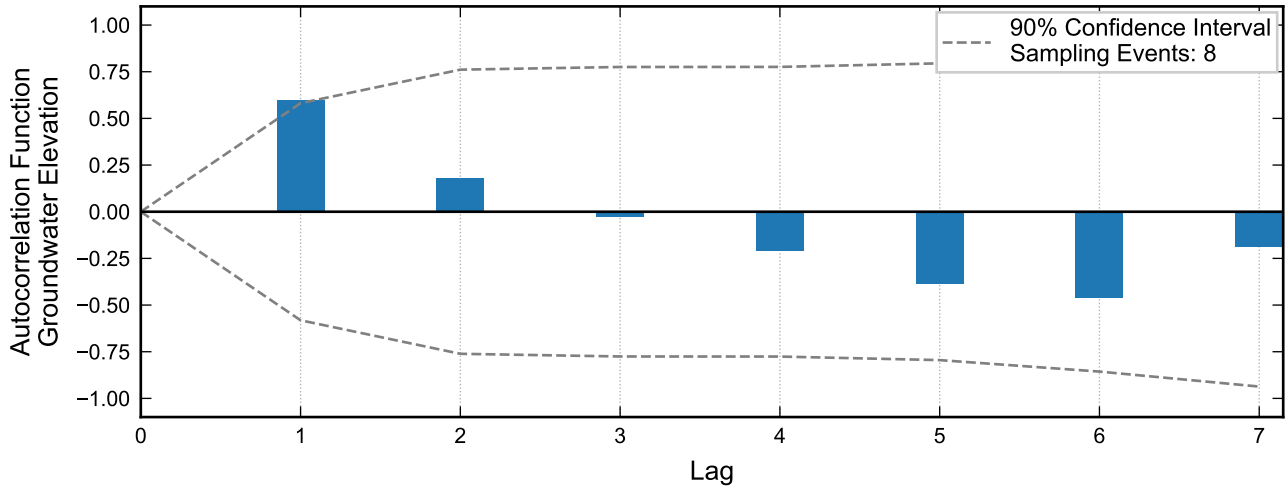

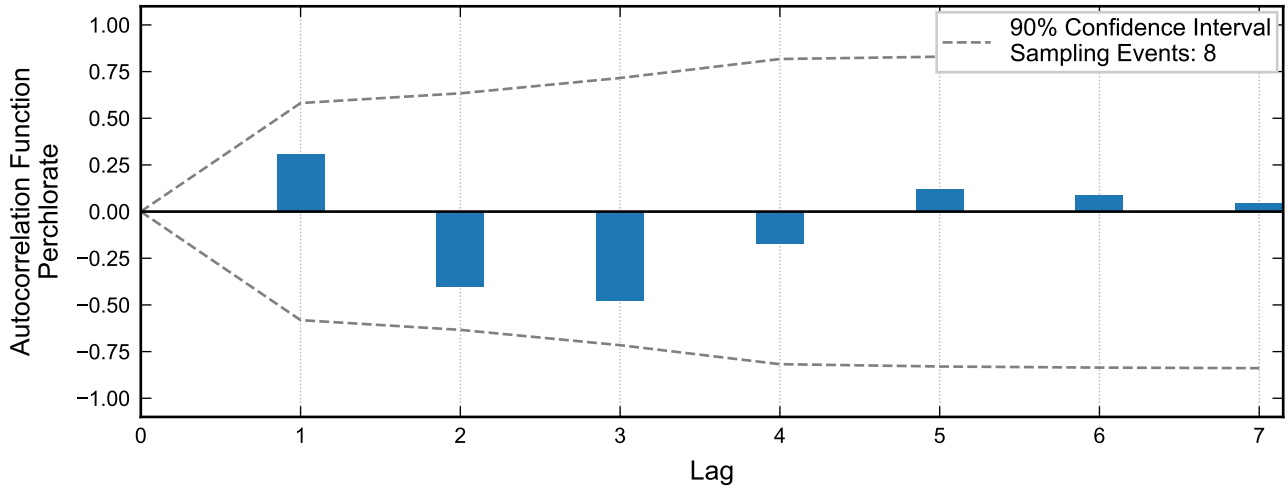

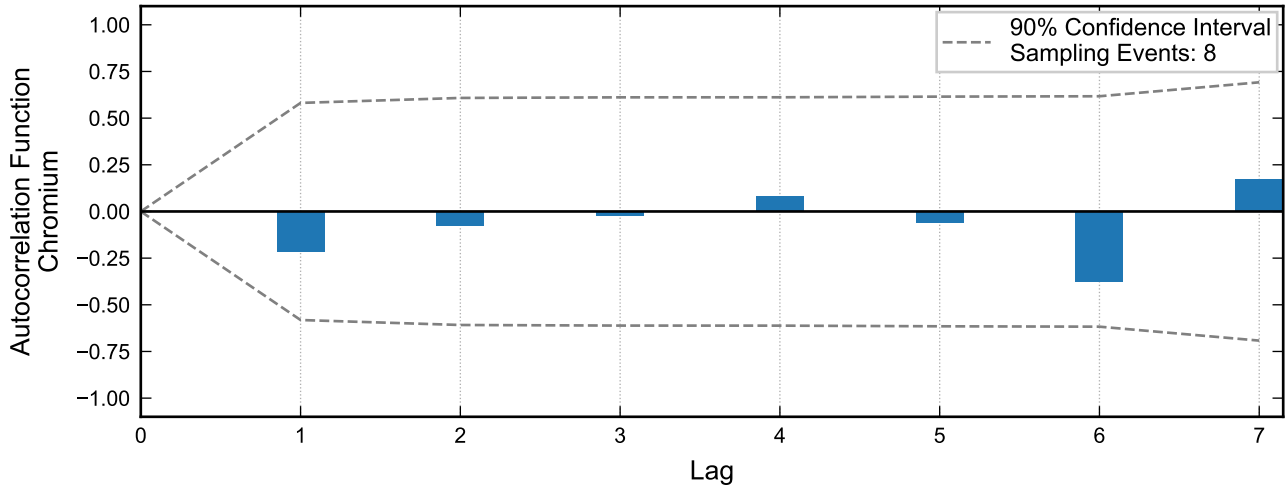

Autocorrelation at Well M-117, 2015 - 2022
Nevada Environmental Response Trust Site
Henderson, Nevada

Drafter: JH	Date: 2025-02-17	Contract Number: 1940112035	Approved:	Revised: